


Appendix F

Hazardous Materials Discipline Report



I-5/4th Street and 88th Street NE Corridor Improvements Hazardous Materials Discipline Report

Prepared for



February 2023

Prepared by

Parametrix

I-5/4th Street and 88th Street NE Corridor Improvements Hazardous Materials Discipline Report

Prepared for



Prepared by

Parametrix

719 2nd Avenue, Suite 200

Seattle, WA 98104

T. 206.394.3700 F. 1.855.542.6353

www.parametrix.com

CITATION

Parametrix. 2023. I-5/4th Street and 88th Street NE Corridor
Improvements Hazardous Materials Discipline Report.
Prepared by Parametrix, Seattle, Washington.
February 2023.

TABLE OF CONTENTS

1. INTRODUCTION	1-1
1.1 Project Description	1-1
1.2 Methodology	1-3
1.2.1 Regulatory Database Review	1-3
1.2.2 Regulatory File Review	1-3
1.2.3 Historical Review	1-3
2. AFFECTED ENVIRONMENT.....	2-1
2.1 Geology and Hydrogeology	2-1
2.2 Regulatory Database Review	2-1
2.3 Historical Review	2-3
2.3.1 Historical Aerial Photographs	2-3
2.3.2 EDR Proprietary Databases.....	2-4
3. POTENTIAL IMPACTS.....	3-1
3.1 Construction Impacts.....	3-1
3.2 Long-term Impacts.....	3-1
4. MITIGATION	4-1
5. CONCLUSIONS AND RECOMMENDATIONS	5-1
6. REFERENCES	6-1

LIST OF FIGURES

Figure 1-1. Vicinity Map.....	1-2
Figure 2-1. Hazardous Materials Sites	2-2

APPENDICES

- A EDR Database Report
- B Historical Aerial Photographs

1. INTRODUCTION

This Hazardous Materials Discipline Report was prepared for the Tulalip Tribes to document the hazardous materials impacts associated with the I-5/4th Street and 88th Street NE Corridor Improvements project (the project). The project will provide improvements in the vicinity of two interchanges at I-5 and 4th Street and 88th Street NE (see Figure 1-1). The primary purpose of this report is to (1) identify potential sources of hazardous substances and/or petroleum products that may include an existing release, a past release, or a material threat of a release of hazardous substances or petroleum products to soil, groundwater, or surface water and (2) evaluate whether the releases could affect the environment or create significant construction impacts. Such impacts could affect worker safety, property value, and/or project costs.

1.1 Project Description

The project is located at I-5 in the vicinity of two interchanges: 4th Street and 88th Street NE (see Figure 1-1). The project will provide improvements to the two interchanges and will consist of the following elements:

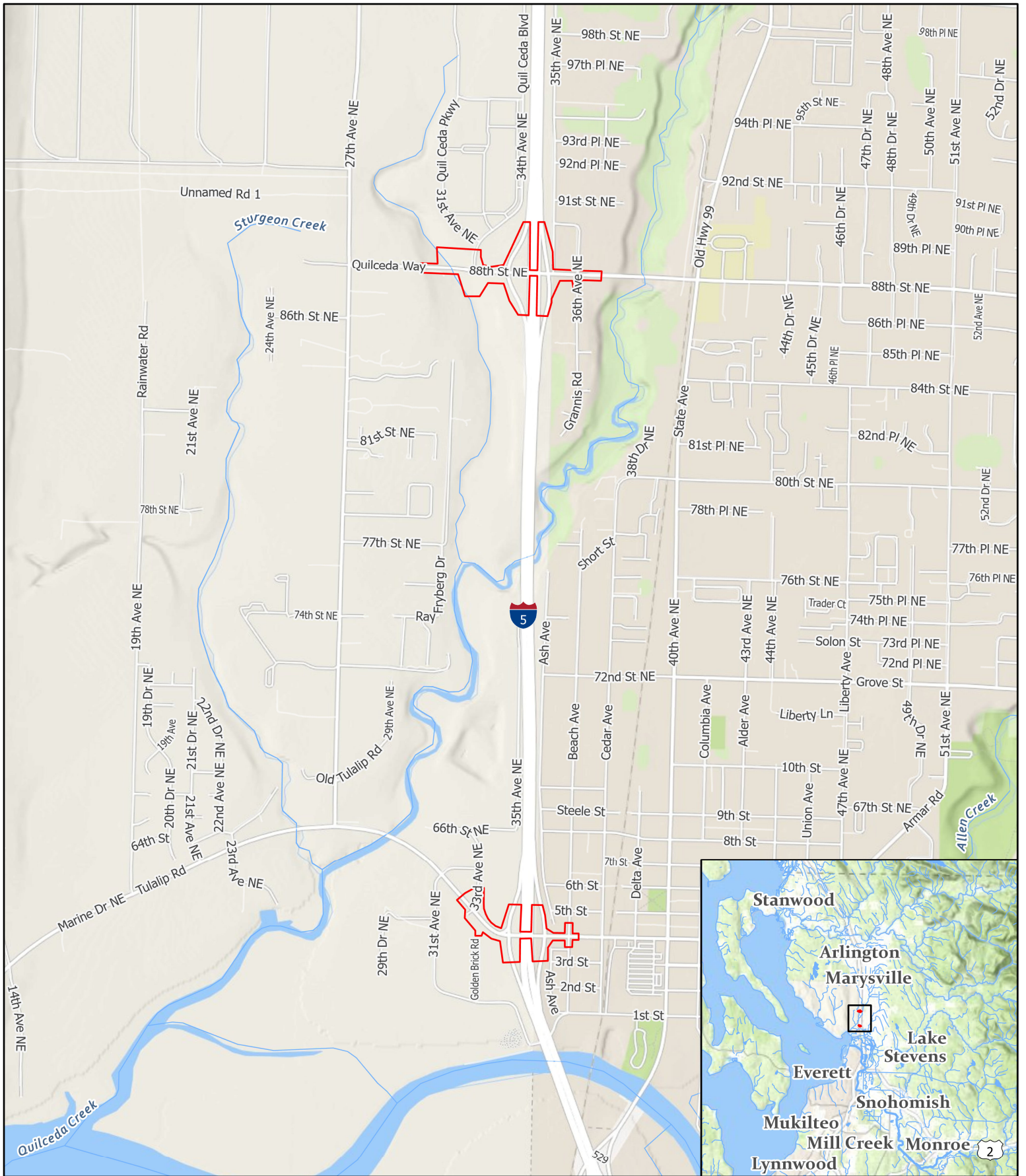
- Construction of seven roundabouts to replace existing signaled intersections
- Channelization improvements entering and exiting the roundabouts
- Reconfigured pedestrian and bicycle access along the alignment
- Construction of new flow control and water quality treatment facilities for runoff from new and replaced impervious surfaces
- Construction of a bridge to replace the existing road fill prism and an undersized culvert on Coho Creek at 88th Street NE

The Tulalip Tribes initiated the project to support community and economic vitality by reducing congestion and improving mobility for cars, trucks, emergency services, pedestrians, and transit users traveling to, from, and across I-5 on 4th Street and 88th Street NE and within the Tribes' Reservation while enhancing safety and protecting the integrity of the interstate system.

The project area is defined as the limits of anticipated construction, acquired property and right-of-way (ROW), and temporary constructions easements. The vicinity of the project area is shown on Figure 1-1. The study area for this discipline was defined as the project area plus the standard search distances for environmental databases as defined in the American Society for Testing and Materials (ASTM) Standard Practice for Environmental Site Assessments: Phase I Environmental Site Assessment Process (E-1527-21) (ASTM 2021).

Acquired property is expected along existing ROW; adjacent to I-5 on- and off-ramps; along 88th Street NE and its intersections with 34th and 36th Avenue NE; and along 4th Street and its intersections with 33rd Avenue NE and Beach Avenue.


Excavation associated with project activities is expected to include grading for ROW expansion and ramp construction; utility installation and relocation; and bridge construction (piers are anticipated to be completed to approximately 90 to 120 feet below ground surface).



Date: 2/2/2023
 Sources:
 PCS: NAD 1983 StatePlane Washington North FIPS 4601 Feet
 Disclaimer: This product is for informational purposes and may not have been prepared for, or be suitable for legal, engineering, or surveying purposes.

 Project Area

Figure 1-1 - Vicinity Map
 4th St NE and 88th St NE Interchange
 Hazardous Materials Report



1.2 Methodology

The purpose of this report is to evaluate, in compliance with the National Environmental Policy Act, the potential for encountering hazardous materials or petroleum hydrocarbons as a result of project activities.

This report will be prepared in accordance with Chapter 447 of the Washington Department of Transportation (WSDOT) Environmental Procedures Manual (WSDOT 2022), which is consistent with ASTM guidelines and the WSDOT Guidance and Standard Methodology for Hazardous Materials Discipline Reports (WSDOT 2017).

The following sources were used to evaluate the potential for encountering contamination in the subsurface as a result of project activities.

1.2.1 Regulatory Database Review

Pertinent state and federal regulatory database information was procured from Environmental Data Resources Inc. (EDR). The complete EDR database report is included in Appendix A. Due to the anticipated limited ground disturbance involved in the project, only sites with releases within 0.25 mile (state databases) of the project area were evaluated.

A comprehensive list of regulatory databases reviewed is contained in the EDR report (EDR 2022a, Appendix A).

1.2.2 Regulatory File Review

Some sites identified in the regulatory database review as having confirmed releases were further evaluated for pertinent details via the online Washington Department of Ecology (Ecology) Cleanup Site Search (Ecology 2022a). This tool provides additional details of site conditions and regulatory status as well as electronic site documents, where available.

1.2.3 Historical Review

The availability of historical aerial photographs for the project area was evaluated. Sanborn maps for the project area were not available. Historical aerial photographs for the years 1941, 1954, 1968, 1979, 1990, 2006, and 2017 for the project area (EDR 2022b, included in Appendix B) were reviewed for indications of land use that might be associated with use or storage of hazardous materials or petroleum hydrocarbons.

In addition, the EDR report described above makes available proprietary databases derived from historical city directories containing data related to businesses related to auto repair and fueling as well as dry cleaning, both of which are commonly related to soil and groundwater contamination. These proprietary historical databases were also evaluated for the project area.

2. AFFECTED ENVIRONMENT

This section describes the environmental setting and identifies hazardous materials sites within the main project area.

2.1 Geology and Hydrogeology

The subsurface in the vicinity of the project area includes varying layers of surficial fill associated with development that overlies native soils. The composition and compactness of the fill is unknown and is likely to be highly variable. Native soils beneath the fill consist of dense to very dense glacial sand and gravel outwash and glacial till. Groundwater within and adjacent to the project area is assumed to range from approximately 5 to 15 feet below ground surface (Ecology 2022b). Groundwater flow direction is not well defined for the area but is expected to follow topography in the project area and move toward water bodies, including branches of Quilceda Creek and sloughs associated with Puget Sound.

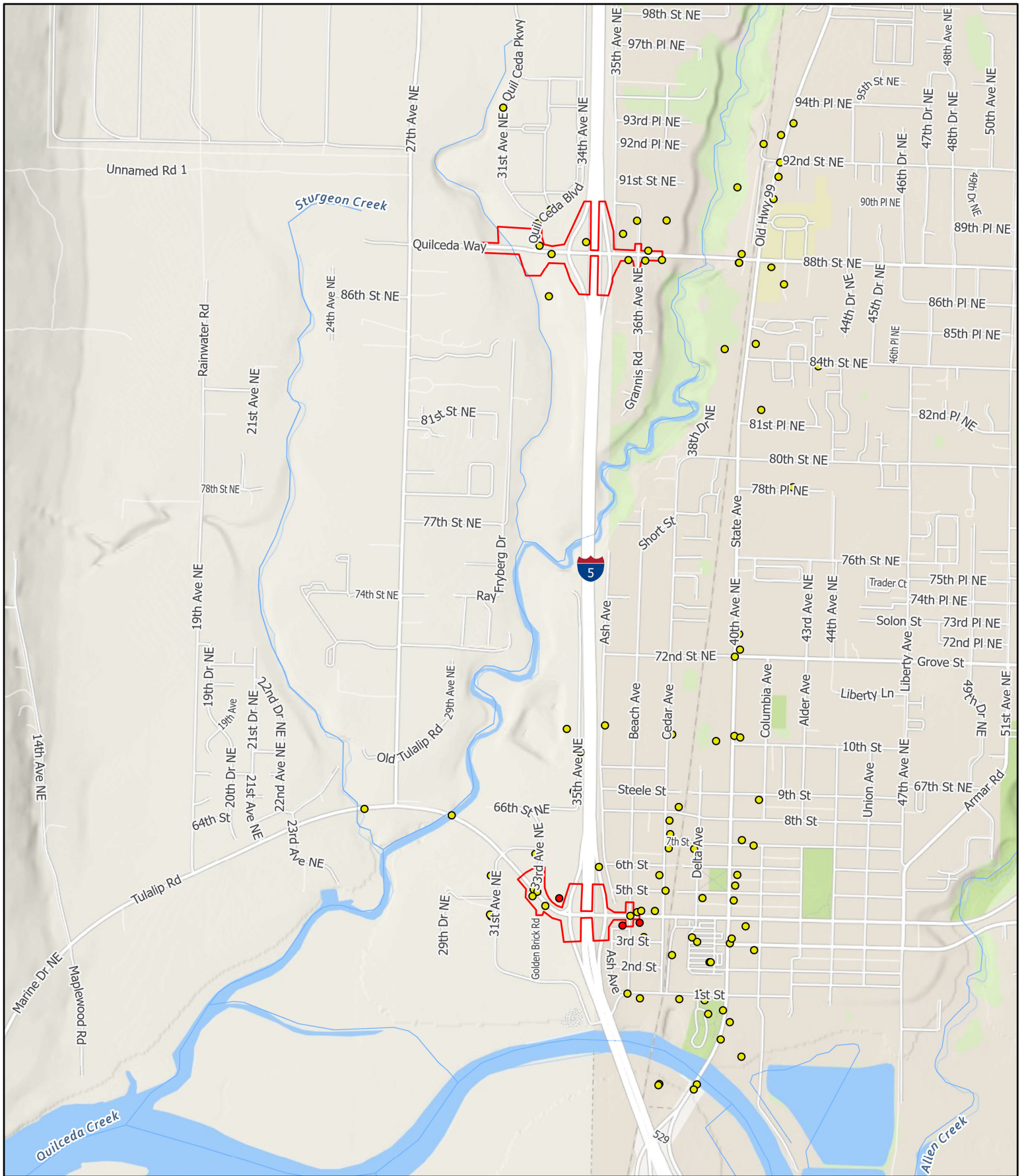
2.2 Regulatory Database Review

The affected environment within the study area was assessed by reviewing the state and federal regulatory database records, as described above. The identified sites were assigned to one of three risk categories based on the proximity to the study area; the type and number of databases in which the site was found; known releases of hazardous materials or petroleum products; and the status of remediation or cleanup efforts at sites with known releases. One of three risk categories was assigned to sites within the study area: high, medium, or low.

- **High Risk.** Sites that involve substantial contamination of large areas, including soil, groundwater, and multiple contaminants, and might represent higher risk of further releases of hazardous materials to human health or the environment; sites that would be likely to involve high levels of regulatory approvals or extensive or lengthy remediation activities that may create other impacts to the environment; or sites that could pose major delays to the development of the project.
- **Medium Risk.** Sites where the nature of potential contamination is known based on existing investigation data, the potential contaminants are not extremely toxic or difficult to treat, and probable remediation approaches are straightforward.
- **Low Risk.** Sites where the nature of potential contamination is known based on existing investigation data and are not expected to have notable impacts on the project due to their location; sites where hazardous materials were used but had no, or only very small, reported releases; or sites that have been remediated such that any impacts to the project would be minimal.

Sixteen sites located within 0.25 mile of the project area are listed in state databases that indicate a confirmed or potential for release of a hazardous material or petroleum hydrocarbons. One site, the Tulalip Landfill, listed as a former National Priorities List (Superfund) site, is located less than 0.5 mile south of the project area. This site does not impact the Project Area as the Ebey Slough lies between the landfill and Project Area creating a hydraulic barrier.


Based on location, regulatory status, and/or the minor nature and extent of the release, 13 of the 16 sites were determined to be low risk to impact the project area. The three remaining sites, all of which are in the vicinity of the 4th Street interchange (locations shown on Figure 2-1), were determined to be in the medium risk category and are discussed below.



Date: 2/2/2023
 Sources:
 PCS: NAD 1983 StatePlane Washington North FIPS 4601 Feet
 Disclaimer: This product is for informational purposes and may not have been prepared for, or be suitable for legal, engineering, or surveying purposes.

- Medium Risk Sites
- Other Sites
- Project Area

Figure 1-2 - Hazardous Materials Sites
 4th St NE and 88th St NE Interchange
 Hazardous Materials Report



ARCO 4390 – 1124 4th Street

This site is listed in a number of state cleanup databases, including the Leaking Underground Storage Tank (LUST) database and the Confirmed and Suspected Contaminated Sites List (CSCSL). This gasoline station was confirmed to have leaked gasoline, diesel, and associated compounds to soil and groundwater from underground storage tanks (USTs) and associated piping. Based on the information reviewed to the extent possible, the USTs and soil contamination appear to be outside of the project area. The most recent groundwater monitoring data available (2019) indicated gasoline and associated compounds are below cleanup levels; however, the data for the site is limited and a large gap in monitoring appears to have occurred. Groundwater at the site may be as shallow as 8 to 10 feet below ground surface (Antea Group 2020). It does not appear that full cleanup of the site has occurred at this time, and the site is not currently in compliance with Ecology.

Chevron 99609 – 1206 4th Street

This site is listed in a number of state cleanup databases, including the LUST and CSCSL. This gasoline station is confirmed to have leaked gasoline and associated compounds to soil and groundwater from USTs and associated piping. The site is currently being cleaned up under the Washington Pollution Liability Insurance Agency (PLIA). Data from a recent investigation indicates that contaminant concentrations in groundwater exceed Model Toxics Control Act (MTCA) cleanup levels at the north end of the site, adjacent to the project area. Groundwater at the site may be as shallow as 7 to 10 feet below ground surface and moves to the north under the project area (Ecology 2017). It does not appear that full cleanup of the site has occurred at this time and residual concentrations may remain.

Marine Drive 76 – 3323 Marine Drive NE

This site is listed in the federal Indian LUST, which addresses LUST sites on tribal property. Releases were confirmed in 1996 and 2005. Cleanups were completed in 1997 and 2008. No detailed information is included for this site, including documentation of contamination left in place. This site currently operates as a Marathon gasoline station.

2.3 Historical Review

2.3.1 Historical Aerial Photographs

Historical aerial photographs of the study area were obtained from publicly available sources. Aerial photographs (EDR 2022b) were examined for the years 1941, 1954, 1968, 1979, 1990, 2006, and 2017. Observations are listed below.

88th Street NE Interchange

- 1941 – The majority of the project area is forested and undeveloped with a few rural residences.
- 1954 to 1990 – I-5 development is apparent in the 1954 photo. Construction is completed in 1968. Development increases east of I-5 and 88th Street NE is apparent in 1979.
- 2006 to 2017 – The interchange at 88th Street NE and I-5 is complete in the 2006 photo. Considerable commercial development around the interchange occurs between the 2006 and 2017. The area appears much as it does today in the 2017 aerial photo.

4th Street Interchange

- 1941 – Extensive residential development is apparent east of the future interchange. The railroad line is also apparent.
- 1954 to 1979 – I-5 development is apparent in the 1954 photo. The interstate is complete in the 1968 photo, and residential and commercial development continues through the 1979 aerial photo, particularly northwest of the interchange.
- 1990 to 2017 – Increased development around Marine Drive NE is apparent in the 1990 aerial photo. Significant development west of I-5 is apparent beginning in 2006. The area appears much as it does today in the 2017 aerial photo.

No additional sites of environmental concern or evidence of adverse conditions associated with land use were identified through the historical aerial photograph review.

2.3.2 EDR Proprietary Databases

Nine sites were identified in the EDR Historical Auto database and were located either within or adjacent to the project area. The three sites discussed above in Section 2.2 are all included in this database. The remaining six sites were determined to be of low risk to the project.

3. POTENTIAL IMPACTS

Many potential impacts and mitigation measures for hazardous materials are similar for all construction projects. This project involves relatively minor amounts of excavation to accommodate grading, utilities, and bridge construction. Construction impacts are considered short term in comparison to the lifespan of the completed project and would end when construction is complete. Potential construction and environmental effects related to the project are discussed below.

3.1 Construction Impacts

The hazardous materials analysis considered direct impacts of activities associated with the construction of the project. The analysis considered the impacts to human health and the environment as a result of possible release of contaminants or alteration of contaminant migration pathways during construction activities and considered the effects of existing contaminated sites.

Based on the developed nature of the project area, there is the potential that unknown or unidentified contamination in the subsurface (soil or groundwater) will be encountered during project construction activities. Unanticipated contamination can put workers at risk and can cause delays and costs not accounted for in the project schedule and budget.

No high-risk hazardous materials sites were identified during this analysis. The three medium-risk sites identified have some potential for impacts on construction, depending on the location of excavation associated with grading and utility placement.

Two of the medium-risk sites described in Section 2.2 above, Chevron 99609 (1206 4th Street) and Arco 4390 (1124 4th Street), will be slightly impacted by temporary construction easements (TCEs) and ROW acquisition. Chevron 99609 is proposed to have a very small area of its southwest corner (adjacent to the corner of 4th Street and Beach Avenue) used for a TCE. Arco 4390 will have a small strip of its northern edge along 4th Street used as a TCE with a very small area of permanent ROW acquisition at its northeast corner. Based on the size and the nature of these easements and acquisitions and the nature and extent of contamination on both of these sites, it is not expected that there will be any contaminated soil encountered or any impact to the sites or project.

Any impacts from these three sites would be expected to be minor and along ROW, depending on the location of improvements and utility relocation. At each of these three sites, there is the potential to encounter residual, low-level petroleum contaminated soil that was left in place in compliance with Ecology-approved site soil cleanup levels. In areas of deeper excavation, particularly in the vicinity of the Chevron 99609 site, there remains some potential (expected to be low to moderate) for vapors associated with residual gasoline contaminated groundwater to impact deeper excavations and workers.

3.2 Long-term Impacts

There are no known long-term impacts associated with hazardous materials unique to the project.

4. MITIGATION

Unexpected residual soil and groundwater contamination may be encountered during construction activities in portions of the project footprint. To mitigate potential impacts from all potential hazardous material sites, the Tulalip Tribes would perform a level of environmental due diligence appropriate to the size and presumed past use at any properties in the study area before they are acquired. The Tulalip Tribes may seek certain legal protections as part of the real property acquisition process to reduce its legal and financial risk.

If environmental concerns were identified through the initial due diligence process, or if a property being acquired has previously been identified as having releases of hazardous materials or existing contamination, the property may be subject to a subsurface investigation to determine the existence of contamination at the site and, if present, its nature and extent. The Tulalip Tribes may be responsible for the remediation of any contaminated soil and groundwater on properties that it acquires, including those previously unknown and found during construction. To the extent practicable, the Tulalip Tribes would also limit construction activities that might encounter contaminated groundwater or soil.

Based on the due diligence process, plans for the mitigation, handling, and disposal of contaminated media and hazardous construction debris would be developed on a site-by-site basis in conjunction with the appropriate regulatory agencies if determined to be necessary. A project-wide contaminated media management plan (CMMP) should also be developed and implemented and would be expected to cover the majority of minor encounters with contaminated soil or groundwater.

Mitigation related to the subsurface work north of the Chevron 99609 site would likely include work-area air monitoring in excavations in the event a gasoline odor were noted. It would also likely include the collection of groundwater samples if groundwater were encountered in deeper excavations in this area. Air and water results would aid in determining proper personal protective equipment for workers and water disposal options if dewatering is required.

Excavation in the vicinity of all three medium-risk sites would likely require adhering to the project CMMP in order to properly characterize any potentially petroleum contaminated soil for disposal.

Additionally, hazardous substances and petroleum products used during construction, such as fuels, paints, solvents, and other chemicals, would be managed and stored per the contractor's Spill, Prevention, Control, and Countermeasure (SPCC) plan. Best management practices (BMPs) would be followed in order to reduce the risk of spills, leaks, or other releases during construction activities. These BMPs could include the following:

- Fueling, maintenance, and cleaning in contained areas (e.g., berms)
- Minimization of the production or generation of hazardous materials
- Appropriate labeling and storage of hazardous waste per federal regulations
- Designated hazardous waste storage away from storm drains or surface water
- Recycling of materials (used oil- and water-based paint) as appropriate
- Handling any potential spills of hazardous materials in conformance with applicable Material Safety Data Sheets

5. CONCLUSIONS AND RECOMMENDATIONS

As described above, there are 16 sites with confirmed releases of hazardous materials or petroleum hydrocarbons to the subsurface within the study area. After evaluation, 13 of the 16 sites were determined to be of low risk to the project. The remaining three sites, all releases from former or current gas station infrastructure, were classified as medium risk to the project. Depending on precise excavation locations and depths determined during design, these three sites may require some amount of planning and mitigation to reduce risk to the project construction and project workers.

Parametrix concludes that no adverse cumulative effects from hazardous materials are anticipated to negatively impact the Project. No significant, unavoidable adverse effects are anticipated during construction due to the limited potential of encountering contaminated soil and/or groundwater that could be otherwise avoided by design decisions or mitigated through proper remediation.

Considering the conclusions above, Parametrix recommends the following:


1. The construction contract should include specifications advising the contractor of the appropriate handling and disposal of identified or suspected contamination that may be encountered during excavations or soil disturbances near or on the Project.
2. If any buildings or other structures are anticipated to be disturbed during the course of the project, WSDOT will perform an asbestos good faith inspection pre-bid to inform contractors of the presence or absence of asbestos in the structures.
3. Environmental impacts will be reevaluated if subsequent changes are made to the Project, such as project realignment, planned excavation depths, or changes to the proposed property acquisitions.

6. REFERENCES

- Antea Group. 2020. Semi-Annual Groundwater Monitoring Report, Second Half of 2019, ARCO facility No. 4390, 1124 4th Street, Marysville, WA. Antea Group Project No. 04390AA191, January 13, 2020.
- ASTM (American Society for Testing and Materials). 2021. Standard Practice for Environmental Site Assessments: Phase I Environmental Site Assessment Process (E 1527-21).
- Ecology (Washington State Department of Ecology). 2017. Letter to Chevron Environmental Management Company. Re: Further Action. November 30, 2017
- Ecology (Washington State Department of Ecology). 2022a. Washington State Department of Ecology Cleanup Site Search. Available at: <https://apps.ecology.wa.gov/gsp/SiteSearchPage.aspx>. Accessed July 2022.
- Ecology. 2022b. Washington State Department of Ecology Well Log Viewer, <https://appswr.ecology.wa.gov/wellconstruction/map/WCLSWebMap/default.aspx>. Accessed July 2022.
- EDR (Environmental Data Resources). 2022a. EDR Area/Corridor Report, Tulalip 4th/88th Corridor Improvement, 6892103.2s. March 10, 2022.
- EDR. 2022b. The EDR Aerial Photo Decade Package, Tulalip 4th/88th Corridor Improvement, 6892103.1. March 16, 2022.
- WSDOT (Washington State Department of Transportation). 2017. Guidance and Standard Methodology for WSDOT Hazardous Materials Discipline Reports. Available at: <https://wsdot.wa.gov/sites/default/files/2021-10/Env-HazMat-DiscRptGuidance.pdf>
- WSDOT. 2022. Chapter 447 of the Washington Department of Transportation (WSDOT) Environmental Procedures Manual. Available at: <https://wsdot.wa.gov/engineering-standards/all-manuals-and-standards/manuals/environmental-manual>. Accessed September 2022.

Appendix A

EDR Database Report



Tulalip 4th/88th Corridor Improvement

Marysville

Marysville, WA 98271

Inquiry Number: 6892103.2s

March 10, 2022

EDR Area / Corridor Report



6 Armstrong Road, 4th floor
Shelton, CT 06484
Toll Free: 800.352.0050
www.edrnet.com

TABLE OF CONTENTS

<u>SECTION</u>	<u>PAGE</u>
Executive Summary	ES1
Mapped Sites Summary	2
Key Map	6
Map Findings Summary	7
Focus Maps	11
Map Findings	24
Orphan Summary	OR-1
Government Records Searched/Data Currency Tracking	GR-1

Thank you for your business.
Please contact EDR at 1-800-352-0050
with any questions or comments.

Disclaimer - Copyright and Trademark Notice

This Report contains certain information obtained from a variety of public and other sources reasonably available to Environmental Data Resources, Inc. It cannot be concluded from this Report that coverage information for the target and surrounding properties does not exist from other sources. **NO WARRANTY EXPRESSED OR IMPLIED, IS MADE WHATSOEVER IN CONNECTION WITH THIS REPORT. ENVIRONMENTAL DATA RESOURCES, INC. SPECIFICALLY DISCLAIMS THE MAKING OF ANY SUCH WARRANTIES, INCLUDING WITHOUT LIMITATION, MERCHANTABILITY OR FITNESS FOR A PARTICULAR USE OR PURPOSE. ALL RISK IS ASSUMED BY THE USER. IN NO EVENT SHALL ENVIRONMENTAL DATA RESOURCES, INC. BE LIABLE TO ANYONE, WHETHER ARISING OUT OF ERRORS OR OMISSIONS, NEGLIGENCE, ACCIDENT OR ANY OTHER CAUSE, FOR ANY LOSS OF DAMAGE, INCLUDING, WITHOUT LIMITATION, SPECIAL, INCIDENTAL, CONSEQUENTIAL, OR EXEMPLARY DAMAGES. ANY LIABILITY ON THE PART OF ENVIRONMENTAL DATA RESOURCES, INC. IS STRICTLY LIMITED TO A REFUND OF THE AMOUNT PAID FOR THIS REPORT.** Purchaser accepts this Report "AS IS". Any analyses, estimates, ratings, environmental risk levels or risk codes provided in this Report are provided for illustrative purposes only, and are not intended to provide, nor should they be interpreted as providing any facts regarding, or prediction or forecast of, any environmental risk for any property. Only a Phase I Environmental Site Assessment performed by an environmental professional can provide information regarding the environmental risk for any property. Additionally, the information provided in this Report is not to be construed as legal advice.

Copyright 2020 by Environmental Data Resources, Inc. All rights reserved. Reproduction in any media or format, in whole or in part, of any report or map of Environmental Data Resources, Inc., or its affiliates, is prohibited without prior written permission.

EDR and its logos (including Sanborn and Sanborn Map) are trademarks of Environmental Data Resources, Inc. or its affiliates. All other trademarks used herein are the property of their respective owners.

EXECUTIVE SUMMARY

A search of available environmental records was conducted by Environmental Data Resources, Inc (EDR). The report was designed to assist parties seeking to meet the search requirements of EPA's Standards and Practices for All Appropriate Inquiries (40 CFR Part 312), the ASTM Standard Practice for Environmental Site Assessments (E1527-21), the ASTM Standard Practice for Environmental Site Assessments for Forestland or Rural Property (E 2247-16), the ASTM Standard Practice for Limited Environmental Due Diligence: Transaction Screen Process (E 1528-14) or custom requirements developed for the evaluation of environmental risk associated with a parcel of real estate.

SUBJECT PROPERTY INFORMATION

ADDRESS

MARYSVILLE
MARYSVILLE, WA 98271

TARGET PROPERTY SEARCH RESULTS

The Target Property was identified in the following databases.

Page Numbers and Map Identifications refer to the EDR Area/Corridor Report where detailed data on individual sites can be reviewed.

Sites listed in ***bold italics*** are in multiple databases.

STANDARD ENVIRONMENTAL RECORDS

Lists of state and tribal registered storage tanks

WA UST: Underground Storage Tank Database

A review of the WA UST list, as provided by EDR, and dated 11/09/2021 has revealed that there is 1 WA UST site within the requested target property.

<u>Site</u>	<u>Address</u>	<u>Map ID / Focus Map(s)</u>	<u>Page</u>
88TH ST SHELL FOOD-M Facility ID: 65243993 Tank Status: Operational Site Id: 536073	3506 88TH ST NE	A6 / 2	26

INDIAN UST: Underground Storage Tanks on Indian Land

A review of the INDIAN UST list, as provided by EDR, has revealed that there is 1 INDIAN UST site within the requested target property.

<u>Site</u>	<u>Address</u>	<u>Map ID / Focus Map(s)</u>	<u>Page</u>
TULALIP MARINE DRIVE Database: INDIAN UST R10, Date of Government Version: 10/12/2021 Tank Status: Currently in Use Facility ID: 4240017	6326 33RD AVE. NE	B9 / 5	31

EXECUTIVE SUMMARY

ADDITIONAL ENVIRONMENTAL RECORDS

Local Lists of Hazardous waste / Contaminated Sites

WA ALLSITES: Facility/Site Identification System Listing

A review of the WA ALLSITES list, as provided by EDR, and dated 07/30/2021 has revealed that there are 4 WA ALLSITES sites within the requested target property.

<u>Site</u>	<u>Address</u>	<u>Map ID / Focus Map(s)</u>	<u>Page</u>
LEDFOORD MARINE CONST Facility Id: 23198361	4116 35TH DR NE	1 / 2	23
FRONTIER COMMUNICATI Facility Id: 49110	N ON 88TH ST ON 34 A	2 / 1	24
SNOHOMISH CNTY PUD 1 Facility Id: 4546617	3120 QUIL CEDA WAY	3 / 1	24
88TH ST TEXACO FOODM Facility Id: 65243993	3506 88TH ST NE	A7 / 2	29

Records of Emergency Release Reports

WA SPILLS: Reported Spills

A review of the WA SPILLS list, as provided by EDR, has revealed that there are 4 WA SPILLS sites within the requested target property.

<u>Site</u>	<u>Address</u>	<u>Map ID / Focus Map(s)</u>	<u>Page</u>
Not reported Database: SPILLS ERTS, Date of Government Version: 11/08/2021 Database: SPILLS, Date of Government Version: 11/29/2021 Facility ID: 70879	3700 88TH ST NE	4 / 2	25
GO GO ESPRESSO Database: SPILLS ERTS, Date of Government Version: 11/08/2021	3233 MARINE DR NE	C13 / 5	33
BEST WESTERN Database: SPILLS ERTS, Date of Government Version: 11/08/2021 Database: SPILLS, Date of Government Version: 11/29/2021 Facility ID: 14713	3300 MARINE VIEW	15 / 5	41
TEXACO Database: SPILLS ERTS, Date of Government Version: 11/08/2021 Database: SPILLS, Date of Government Version: 11/29/2021 Facility ID: 82528	4TH AND BEACH	D16 / 6	42

EXECUTIVE SUMMARY

Other Ascertainable Records

INDIAN RESERV: Indian Reservations

A review of the INDIAN RESERV list, as provided by EDR, and dated 12/31/2014 has revealed that there is 1 INDIAN RESERV site within the requested target property.

<u>Site</u>	<u>Address</u>	<u>Map ID / Focus Map(s)</u>	<u>Page</u>
TULALIP RESERVATION		Region / 2,1,3,4	23

FINDS: Facility Index System/Facility Registry System

A review of the FINDS list, as provided by EDR, and dated 11/04/2021 has revealed that there are 4 FINDS sites within the requested target property.

<u>Site</u>	<u>Address</u>	<u>Map ID / Focus Map(s)</u>	<u>Page</u>
SNOHOMISH CNTY PUD 1 Registry ID:: 110018848648	3120 QUIL CEDA WAY	3 / 1	24
88TH ST TEXACO FOODM Registry ID:: 110015438007	3506 88TH ST NE	A5 / 2	26
MARINE DRIVE CHEVRON Registry ID:: 110054078902	6326 33RD AVE NE	B10 / 5	32
Q ROADWAY IMPROVEMEN Registry ID:: 110070228934	MARINE DRIVE CORRIDO	B11 / 5	33

ECHO: Enforcement & Compliance History Information

A review of the ECHO list, as provided by EDR, and dated 01/01/2022 has revealed that there is 1 ECHO site within the requested target property.

<u>Site</u>	<u>Address</u>	<u>Map ID / Focus Map(s)</u>	<u>Page</u>
Q ROADWAY IMPROVEMEN Registry ID: 110070228934	MARINE DRIVE CORRIDO	B12 / 5	33

WA ASBESTOS: ASBESTOS

A review of the WA ASBESTOS list, as provided by EDR, and dated 11/22/2021 has revealed that there is 1 WA ASBESTOS site within the requested target property.

<u>Site</u>	<u>Address</u>	<u>Map ID / Focus Map(s)</u>	<u>Page</u>
Not reported	3228 MARINE DRIVE	C14 / 5	34

EXECUTIVE SUMMARY

WA Financial Assurance: Financial Assurance Information Listing

A review of the WA Financial Assurance list, as provided by EDR, has revealed that there is 1 WA Financial Assurance site within the requested target property.

<u>Site</u>	<u>Address</u>	<u>Map ID / Focus Map(s)</u>	<u>Page</u>
88TH ST TEXACO FOODM	3506 88TH ST NE	A7 / 2	29
Database: Financial Assurance 1, Date of Government Version: 11/18/2021 DOE Site ID: 536073			

EDR HIGH RISK HISTORICAL RECORDS

EDR Exclusive Records

EDR Hist Auto: EDR Exclusive Historical Auto Stations

A review of the EDR Hist Auto list, as provided by EDR, has revealed that there is 1 EDR Hist Auto site within the requested target property.

<u>Site</u>	<u>Address</u>	<u>Map ID / Focus Map(s)</u>	<u>Page</u>
88TH ST TEXACO FD MA	3506 88TH ST NE	A8 / 2	31

SURROUNDING SITES: SEARCH RESULTS

Surrounding sites were identified in the following databases.

Page Numbers and Map Identifications refer to the EDR Area/Corridor Report where detailed data on individual sites can be reviewed.

Sites listed in ***bold italics*** are in multiple databases.

Unmappable (orphan) sites are not considered in the foregoing analysis.

STANDARD ENVIRONMENTAL RECORDS

Lists of Federal Delisted NPL sites

Delisted NPL: National Priority List Deletions

A review of the Delisted NPL list, as provided by EDR, and dated 01/25/2022 has revealed that there is 1 Delisted NPL site within approximately 1 mile of the requested target property.

<u>Site</u>	<u>Address</u>	<u>Direction / Distance</u>	<u>Map ID / Focus Map(s)</u>	<u>Page</u>
TULALIP LANDFILL	TULALIP INDIAN RESER	S 1/2 - 1 (0.654 mi.)	150 / 6	1593
EPA ID:: WAD980639256 Site ID:: 1000878				

EXECUTIVE SUMMARY

Lists of Federal CERCLA sites with NFRAP

SEMS-ARCHIVE: Superfund Enterprise Management System Archive

A review of the SEMS-ARCHIVE list, as provided by EDR, and dated 01/25/2022 has revealed that there is 1 SEMS-ARCHIVE site within approximately 0.5 miles of the requested target property.

<u>Site</u>	<u>Address</u>	<u>Direction / Distance</u>	<u>Map ID / Focus Map(s)</u>	<u>Page</u>
EASTBURY SALVAGE MET Site ID: 1002741 EPA Id: WAN001002741	6805 35TH AVE NE	NNE 1/4 - 1/2 (0.301 mi.)	X109 / 4	1026

Lists of Federal RCRA generators

RCRA-LQG: RCRA - Large Quantity Generators

A review of the RCRA-LQG list, as provided by EDR, and dated 09/13/2021 has revealed that there is 1 RCRA-LQG site within approximately 0.25 miles of the requested target property.

<u>Site</u>	<u>Address</u>	<u>Direction / Distance</u>	<u>Map ID / Focus Map(s)</u>	<u>Page</u>
SEACAST INC EPA ID:: WAD981769805	6130 31ST AVE NE	WSW 0 - 1/8 (0.098 mi.)	L58 / 5	433

RCRA-SQG: RCRA - Small Quantity Generators

A review of the RCRA-SQG list, as provided by EDR, and dated 09/13/2021 has revealed that there are 2 RCRA-SQG sites within approximately 0.25 miles of the requested target property.

<u>Site</u>	<u>Address</u>	<u>Direction / Distance</u>	<u>Map ID / Focus Map(s)</u>	<u>Page</u>
WALMART SUPERCENTER EPA ID:: WAH000014852	8924 QUILCEDA BOULEV	NNE 0 - 1/8 (0.054 mi.)	48 / 1	273
HOME DEPOT 4726 EPA ID:: WAH000024252	9310 QUIL CEDA BLVD	N 1/8 - 1/4 (0.245 mi.)	V95 / 2	910

RCRA-VSQG: RCRA - Very Small Quantity Generators (Formerly Conditionally Exempt Small Quantity Generators)

A review of the RCRA-VSQG list, as provided by EDR, and dated 09/13/2021 has revealed that there are 4 RCRA-VSQG sites within approximately 0.25 miles of the requested target property.

<u>Site</u>	<u>Address</u>	<u>Direction / Distance</u>	<u>Map ID / Focus Map(s)</u>	<u>Page</u>
HAGGEN 3604 EPA ID:: WAH000050199	3711 88TH ST NE	N 0 - 1/8 (0.077 mi.)	K54 / 2	419
ALBERTSONS 471 EPA ID:: WAH000032566	301 MARYSVILLE MALL	ESE 1/8 - 1/4 (0.138 mi.)	M62 / 6	534
RITE AID 5243 EPA ID:: WAH000008797	251 MARYSVILLE MALL	ESE 1/8 - 1/4 (0.204 mi.)	Q78 / 6	671
PETCO 1275	129 MARYSVILLE MALL	ESE 1/8 - 1/4 (0.207 mi.)	Q81 / 6	745

EXECUTIVE SUMMARY

EPA ID:: WAH000056485

Lists of state- and tribal (Superfund) equivalent sites

WA HSL: Hazardous Sites List

A review of the WA HSL list, as provided by EDR, and dated 08/25/2021 has revealed that there are 4 WA HSL sites within approximately 1 mile of the requested target property.

<u>Site</u>	<u>Address</u>	<u>Direction / Distance</u>	<u>Map ID / Focus Map(s)</u>	<u>Page</u>
MARYSVILLE WATERFRON Facility Type: Hazardous Sites List FSID Number: 43566392 Facility Status: Cleanup Started	SW OF 1ST ST & STATE	SE 1/4 - 1/2 (0.287 mi.)	105 / 6	1001
PDQ LAUNDRY ROOM Facility Type: Hazardous Sites List FSID Number: 11747135 Facility Status: Awaiting Cleanup	1048 STATE AVE	NNE 1/4 - 1/2 (0.485 mi.)	AG145 / 4	1525
TULALIP LANDFILL Facility Type: Hazardous Sites List FSID Number: 191 Facility Status: Tracked by EPA	TULALIP INDIAN RESER	S 1/2 - 1 (0.654 mi.)	150 / 6	1593
UNOCAL 4196 Facility Type: Hazardous Sites List FSID Number: 14133385 Facility Status: Cleanup Started	1202 STATE AVE	NNE 1/2 - 1 (0.677 mi.)	AH152 / 4	1627

Lists of state- and tribal hazardous waste facilities

WA CSCSL: Confirmed and Suspected Contaminated Sites List

A review of the WA CSCSL list, as provided by EDR, and dated 10/11/2021 has revealed that there are 19 WA CSCSL sites within approximately 1 mile of the requested target property.

<u>Site</u>	<u>Address</u>	<u>Direction / Distance</u>	<u>Map ID / Focus Map(s)</u>	<u>Page</u>
ONE STOP FILLUP V IN Site Status: Awaiting Cleanup Clean Up Siteid: 11170 Facility ID: 94796189 Soil: Confirmed Above Cleanup Levels Ground Water: Confirmed Above Cleanup Levels Contaminant Name: Benzene Contaminant Name: Non-Halogenated Solvents Contaminant Name: Petroleum-Diesel Contaminant Name: Petroleum-Gasoline	1124 4TH ST	W 0 - 1/8 (0.008 mi.)	D29 / 6	114
CHEVRON 99609 Site Status: Cleanup Started Clean Up Siteid: 6353	1206 4TH ST	S 0 - 1/8 (0.009 mi.)	D32 / 6	134

EXECUTIVE SUMMARY

Facility ID: 59561644
 Soil: Confirmed Above Cleanup Levels
 Ground Water: Confirmed Above Cleanup Levels
 Contaminant Name: Benzene
 Contaminant Name: Petroleum-Gasoline

QUILCEDA LEATHER TAN **3922 88TH ST NE** **E 1/8 - 1/4 (0.191 mi.)** **P70 / 2** **582**

Site Status: Awaiting Cleanup
 Clean Up Siteid: 12007
 Facility ID: 53197229
 Soil: Confirmed Above Cleanup Levels
 Ground Water: Suspected
 Contaminant Name: Metals - Other
 Surface Water: Suspected

GEDDES MARINA **1326 1ST ST** **SSE 1/8 - 1/4 (0.214 mi.)** **R82 / 6** **750**

Site Status: Awaiting Cleanup
 Clean Up Siteid: 12515
 Facility ID: 22103
 Soil: Confirmed Above Cleanup Levels
 Ground Water: Confirmed Above Cleanup Levels
 Contaminant Name: Arsenic
 Contaminant Name: Lead
 Contaminant Name: Metals - Other
 Contaminant Name: Non-Halogenated Solvents
 Contaminant Name: Other Non-Halogenated Organics
**Additional key fields are available in the Map Findings section*

HEARTSONG HOLDINGS **306 STATE AVE** **E 1/8 - 1/4 (0.234 mi.)** **S89 / 6** **780**

Site Status: Cleanup Started
 Clean Up Siteid: 11718
 Facility ID: 5791
 Soil: Confirmed Above Cleanup Levels
 Ground Water: Confirmed Above Cleanup Levels
 Contaminant Name: Arsenic
 Contaminant Name: Benzene
 Contaminant Name: Lead
 Contaminant Name: Metals - Other
 Contaminant Name: Other Non-Halogenated Organics
**Additional key fields are available in the Map Findings section*

SYSTEMS III DETAILIN **420 STATE AVE** **E 1/8 - 1/4 (0.237 mi.)** **U92 / 6** **790**

Site Status: Cleanup Started
 Clean Up Siteid: 8461
 Facility ID: 25229195
 Soil: Confirmed Above Cleanup Levels
 Ground Water: Confirmed Above Cleanup Levels
 Contaminant Name: Petroleum-Diesel
 Contaminant Name: Petroleum-Gasoline
 Contaminant Name: Petroleum-Other

CENTURY 21 **502 STATE ST** **ENE 1/8 - 1/4 (0.248 mi.)** **W97 / 6** **934**

Site Status: Cleanup Started
 Clean Up Siteid: 7423
 Facility ID: 1414170
 Soil: Confirmed Above Cleanup Levels
 Ground Water: Confirmed Above Cleanup Levels
 Contaminant Name: Benzene

EXECUTIVE SUMMARY

Contaminant Name: Non-Halogenated Solvents

Contaminant Name: Petroleum-Diesel

Contaminant Name: Petroleum-Gasoline

<p>MARYSVILLE WATERFRON Site Status: Cleanup Started Clean Up Siteid: 1040 Facility ID: 43566392 Soil: Confirmed Above Cleanup Levels Ground Water: Confirmed Above Cleanup Levels Contaminant Name: Metals Priority Pollutants Contaminant Name: Non-Halogenated Solvents Contaminant Name: Petroleum Products-Unspecified Contaminant Name: Polycyclic Aromatic Hydrocarbons</p>	<p>SW OF 1ST ST & STATE</p>	<p>SE 1/4 - 1/2 (0.287 mi.)</p>	<p>105 / 6</p>	<p>1001</p>
<p>EASTBURY SALVAGE Site Status: Tracked by EPA Clean Up Siteid: 14881 Facility ID: 4281861 Soil: Suspected Contaminant Name: Petroleum-Other</p>	<p>6805 35TH AVE NE</p>	<p>NNE 1/4 - 1/2 (0.301 mi.)</p>	<p>X108 / 4</p>	<p>1024</p>
<p>WA DOT EBELY SLOUGH B Site Status: Awaiting Cleanup Clean Up Siteid: 12040 Facility ID: 23670 Soil: Confirmed Above Cleanup Levels Contaminant Name: Benzene Contaminant Name: Petroleum-Gasoline</p>	<p>65 STATE AVE</p>	<p>SE 1/4 - 1/2 (0.306 mi.)</p>	<p>Y111 / 6</p>	<p>1069</p>
<p>JIFFY LUBE MARYSVILL Site Status: Cleanup Started Clean Up Siteid: 4581 Facility ID: 55657475 Soil: Confirmed Above Cleanup Levels Contaminant Name: Petroleum Products-Unspecified</p>	<p>8417 STATE AVE</p>	<p>SE 1/4 - 1/2 (0.313 mi.)</p>	<p>Z115 / 4</p>	<p>1300</p>
<p>WASHINGTON TRUCKING Site Status: Cleanup Started Clean Up Siteid: 11427 Facility ID: 21238 Soil: Confirmed Above Cleanup Levels Soil: Below Cleanup Levels Ground Water: Below Cleanup Levels Contaminant Name: Arsenic Contaminant Name: Lead Contaminant Name: Mercury Contaminant Name: Metals - Other Contaminant Name: Petroleum-Diesel <i>*Additional key fields are available in the Map Findings section</i></p>	<p>5219 SR 529</p>	<p>SSE 1/4 - 1/2 (0.420 mi.)</p>	<p>AE134 / 6</p>	<p>1466</p>
<p>GARKA MILL CO INC Site Status: Cleanup Started Clean Up Siteid: 4281 Facility ID: 85223839 Soil: Confirmed Above Cleanup Levels Soil: Remediated-Below Ground Water: Confirmed Above Cleanup Levels Ground Water: Remediated-Below</p>	<p>60 STATE AVE</p>	<p>SE 1/4 - 1/2 (0.421 mi.)</p>	<p>AF137 / 6</p>	<p>1474</p>

EXECUTIVE SUMMARY

Contaminant Name: Arsenic
 Contaminant Name: Benzene
 Contaminant Name: Petroleum-Diesel
 Contaminant Name: Petroleum-Gasoline
 Contaminant Name: Petroleum-Other
 *Additional key fields are available in the Map Findings section

<p>PDQ LAUNDRY ROOM Site Status: Awaiting Cleanup Clean Up Siteid: 2817 Facility ID: 11747135 Soil: Suspected Ground Water: Confirmed Above Cleanup Levels Contaminant Name: Halogenated Organics</p>	<p>1048 STATE AVE</p>	<p>NNE 1/4 - 1/2 (0.485 mi.)</p>	<p>AG145 / 4</p>	<p>1525</p>
<p>MARYSVILLE SCHOOL DI Site Status: Cleanup Started Clean Up Siteid: 6669 Facility ID: 77948572 Soil: Confirmed Above Cleanup Levels Ground Water: Confirmed Above Cleanup Levels Contaminant Name: Benzene Contaminant Name: Petroleum-Gasoline</p>	<p>4220 80TH ST NE</p>	<p>SSE 1/2 - 1 (0.651 mi.)</p>	<p>149 / 4</p>	<p>1539</p>
<p>TULALIP LANDFILL Site Status: Tracked by EPA Clean Up Siteid: 565 Facility ID: 191 Soil: Suspected Ground Water: Suspected Contaminant Name: Conventional Contaminants, Inorganic Contaminant Name: Conventional Contaminants, Organic Surface Water: Suspected</p>	<p>TULALIP INDIAN RESER</p>	<p>S 1/2 - 1 (0.654 mi.)</p>	<p>150 / 6</p>	<p>1593</p>
<p>ERGAS PROP B&M SHOPP Site Status: Awaiting Cleanup Clean Up Siteid: 3835 Facility ID: 2853 Soil: Confirmed Above Cleanup Levels Ground Water: Confirmed Above Cleanup Levels Contaminant Name: Halogenated Organics</p>	<p>STATE AVE & GROVE ST</p>	<p>NNE 1/2 - 1 (0.655 mi.)</p>	<p>AH151 / 4</p>	<p>1622</p>
<p>UNOCAL 4196 Site Status: Cleanup Started Clean Up Siteid: 5562 Facility ID: 14133385 Soil: Confirmed Above Cleanup Levels Ground Water: Confirmed Above Cleanup Levels Contaminant Name: Halogenated Organics Contaminant Name: LUST - Other Hazardous Substance Contaminant Name: Petroleum-Other</p>	<p>1202 STATE AVE</p>	<p>NNE 1/2 - 1 (0.677 mi.)</p>	<p>AH152 / 4</p>	<p>1627</p>
<p>SAFEWAY PLAZA Site Status: Cleanup Started Clean Up Siteid: 6602 Facility ID: 74288773 Soil: Confirmed Above Cleanup Levels Ground Water: Confirmed Above Cleanup Levels Contaminant Name: Petroleum-Diesel</p>	<p>1218 STATE ST</p>	<p>NNE 1/2 - 1 (0.710 mi.)</p>	<p>153 / 4</p>	<p>1629</p>

EXECUTIVE SUMMARY

Contaminant Name: Petroleum-Gasoline

Lists of state and tribal landfills and solid waste disposal facilities

WA SWF/LF: Solid Waste Facility Database

A review of the WA SWF/LF list, as provided by EDR, has revealed that there are 2 WA SWF/LF sites within approximately 0.5 miles of the requested target property.

<u>Site</u>	<u>Address</u>	<u>Direction / Distance</u>	<u>Map ID / Focus Map(s)</u>	<u>Page</u>
EASTBURY SALVAGE Database: SWF/LF, Date of Government Version: 09/15/2021 Facility Type: Material Recovery Facility (exempt) Facility ID: 1326 Permit Status: Exempt	6805 35TH AVE NE	NNE 1/4 - 1/2 (0.301 mi.)	X108 / 4	1024
ACE SEATTLE CORPORAT Database: SNOHOMISH Co. LF, Date of Government Version: 09/23/2019 Database: SWF/LF, Date of Government Version: 09/15/2021 Year Closed: 2006 Facility Type: Recycling (exempt) Facility Status: Exempt DOE Notification Facility ID: 625 Permit Status: Exempt	5215 SR 529	SSE 1/4 - 1/2 (0.427 mi.)	AE140 / 6	1507

Lists of state and tribal leaking storage tanks

WA LUST: Leaking Underground Storage Tanks Site List

A review of the WA LUST list, as provided by EDR, has revealed that there are 13 WA LUST sites within approximately 0.5 miles of the requested target property.

<u>Site</u>	<u>Address</u>	<u>Direction / Distance</u>	<u>Map ID / Focus Map(s)</u>	<u>Page</u>
JACKSONS 601 Database: LUST, Date of Government Version: 11/09/2021 Release Date: 09/07/1989 LUST Date: 02/08/2011 Facility Status: LUST - NFA Ground Water: Below Cleanup Levels Cleanup Site ID: 5629 Soil: Remediated-Below Facility ID: 17877244	1209 4TH ST	NE 0 - 1/8 (0.007 mi.)	D25 / 6	80
ONE STOP FILLUP V IN Database: LUST, Date of Government Version: 11/09/2021 Release Date: 12/22/2004 LUST Date: 12/22/2004 Facility Status: LUST - Awaiting Cleanup Ground Water: Confirmed Above Cleanup Levels Cleanup Site ID: 11170 Soil: Confirmed Above Cleanup Levels	1124 4TH ST	W 0 - 1/8 (0.008 mi.)	D29 / 6	114

EXECUTIVE SUMMARY

Facility ID: 94796189

<p>ARCO Database: LUST, Date of Government Version: 11/09/2021 Release Date: 07/17/1996 LUST Date: 06/14/2012 Facility Status: LUST - Cleanup Started Ground Water: Confirmed Above Cleanup Levels Cleanup Site ID: 6353 Soil: Confirmed Above Cleanup Levels Facility ID: 59561644</p>	<p>1206 4TH ST</p>	<p>S 0 - 1/8 (0.009 mi.)</p>	<p>D31 / 6</p>	<p>129</p>
<p>CONOCO PHILLIPS STAT Database: LUST, Date of Government Version: 11/09/2021 Release Date: 02/20/1990 LUST Date: 03/31/2011 Facility Status: LUST - NFA Ground Water: Below Cleanup Levels Ground Water: Remediated-Below Cleanup Site ID: 671 Soil: Below Cleanup Levels Soil: Remediated-Below Facility ID: 38342233</p>	<p>1221 4TH AVE</p>	<p>E 0 - 1/8 (0.039 mi.)</p>	<p>I44 / 6</p>	<p>227</p>
<p>HEARTSONG HOLDINGS Database: LUST, Date of Government Version: 11/09/2021 Release Date: 10/31/2011 LUST Date: 11/02/2011 Facility Status: LUST - Awaiting Cleanup Ground Water: Confirmed Above Cleanup Levels Cleanup Site ID: 11718 Soil: Confirmed Above Cleanup Levels Facility ID: 5791</p>	<p>306 STATE AVE</p>	<p>E 1/8 - 1/4 (0.234 mi.)</p>	<p>S88 / 6</p>	<p>776</p>
<p>SYSTEMS III DETAILIN Database: LUST, Date of Government Version: 11/09/2021 Release Date: 01/25/1995 LUST Date: 06/01/1995 Facility Status: LUST - Cleanup Started Ground Water: Confirmed Above Cleanup Levels Cleanup Site ID: 8461 Soil: Confirmed Above Cleanup Levels Facility ID: 25229195</p>	<p>420 STATE AVE</p>	<p>E 1/8 - 1/4 (0.237 mi.)</p>	<p>U92 / 6</p>	<p>790</p>
<p>CENTURY 21 Database: LUST, Date of Government Version: 11/09/2021 Release Date: 12/14/2004 LUST Date: 09/10/2008 Facility Status: LUST - Cleanup Started Ground Water: Confirmed Above Cleanup Levels Cleanup Site ID: 7423 Soil: Confirmed Above Cleanup Levels Facility ID: 1414170</p>	<p>502 STATE ST</p>	<p>ENE 1/8 - 1/4 (0.248 mi.)</p>	<p>W97 / 6</p>	<p>934</p>
<p>WA DOT EBAY SLOUGH B Database: LUST, Date of Government Version: 11/09/2021 Release Date: 06/15/2012 LUST Date: 06/15/2012 Facility Status: LUST - Awaiting Cleanup</p>	<p>65 STATE AVE</p>	<p>SE 1/4 - 1/2 (0.306 mi.)</p>	<p>Y112 / 6</p>	<p>1071</p>

EXECUTIVE SUMMARY

Cleanup Site ID: 12040
 Soil: Confirmed Above Cleanup Levels
 Facility ID: 23670

<p>FIRST STOP DELI TEXA 70 STATE ST</p> <p>Database: LUST, Date of Government Version: 11/09/2021 Release Date: 07/17/1996 LUST Date: 10/03/2011 Facility Status: LUST - NFA Ground Water: Confirmed Above Cleanup Levels Cleanup Site ID: 8797 Soil: Confirmed Above Cleanup Levels Facility ID: 34384827</p>	<p>SE 1/4 - 1/2 (0.338 mi.)</p>	<p>AA120 / 6</p>	<p>1353</p>
<p>NILSSON & RICHARDS I 1042 ASH AVE</p> <p>Database: LUST, Date of Government Version: 11/09/2021 Release Date: 10/30/1990 LUST Date: 10/03/2011 Facility Status: LUST - NFA Cleanup Site ID: 7794 Soil: Confirmed Above Cleanup Levels Facility ID: 8522522</p>	<p>NNE 1/4 - 1/2 (0.385 mi.)</p>	<p>AD129 / 4</p>	<p>1438</p>
<p>GARKA MILL CO INC 60 STATE AVE</p> <p>Database: LUST, Date of Government Version: 11/09/2021 Release Date: 02/08/2010 LUST Date: 08/26/1996 Facility Status: LUST - Cleanup Started Ground Water: Confirmed Above Cleanup Levels Ground Water: Remediated-Below Cleanup Site ID: 4281 Soil: Confirmed Above Cleanup Levels Soil: Remediated-Below Facility ID: 85223839</p>	<p>SE 1/4 - 1/2 (0.421 mi.)</p>	<p>AF137 / 6</p>	<p>1474</p>
<p>GRANGE SUPPLY INC CO 8225 40TH AVE N E</p> <p>Database: LUST, Date of Government Version: 11/09/2021 Release Date: 02/27/1991 LUST Date: 10/03/2011 Facility Status: LUST - NFA Cleanup Site ID: 9181 Soil: Confirmed Above Cleanup Levels Facility ID: 43488153</p>	<p>SE 1/4 - 1/2 (0.446 mi.)</p>	<p>141 / 4</p>	<p>1508</p>
<p>STATE ST FOOD MART 1034 STATE AVE</p> <p>Database: LUST, Date of Government Version: 11/09/2021 Release Date: 07/26/1991 LUST Date: 01/03/2003 Facility Status: LUST - NFA Ground Water: Confirmed Above Cleanup Levels Cleanup Site ID: 5883 Soil: Confirmed Above Cleanup Levels Facility ID: 33215825</p>	<p>NNE 1/4 - 1/2 (0.490 mi.)</p>	<p>AG147 / 4</p>	<p>1529</p>

EXECUTIVE SUMMARY

INDIAN LUST: Leaking Underground Storage Tanks on Indian Land

A review of the INDIAN LUST list, as provided by EDR, has revealed that there is 1 INDIAN LUST site within approximately 0.5 miles of the requested target property.

<u>Site</u>	<u>Address</u>	<u>Direction / Distance</u>	<u>Map ID / Focus Map(s)</u>	<u>Page</u>
MARINE DRIVE 76 Database: INDIAN LUST R10, Date of Government Version: 10/12/2021 Facility Status: Cleanup Initiated Facility Status: Confirmed Release Facility Status: Cleanup Completed Facility ID: 4240008 Lust Closed Date: 2008-10-21 00:00:00 Lust Closed Date: 1997-10-20 00:00:00	3323 MARINE DR. NE	WNW 0 - 1/8 (0.014 mi.)	F37 / 5	190

Lists of state and tribal registered storage tanks

WA UST: Underground Storage Tank Database

A review of the WA UST list, as provided by EDR, and dated 11/09/2021 has revealed that there are 15 WA UST sites within approximately 0.25 miles of the requested target property.

<u>Site</u>	<u>Address</u>	<u>Direction / Distance</u>	<u>Map ID / Focus Map(s)</u>	<u>Page</u>
7-ELEVEN STORE 2306- Facility ID: 32838997 Tank Status: Operational Site Id: 506611	3609 88TH ST NE	0 - 1/8 (0.001 mi.)	E18 / 2	45
BIGFOOT PROPERTIES X Facility ID: 23557366 Tank Status: Operational Site Id: 507990	3608 88TH ST NE	0 - 1/8 (0.001 mi.)	E20 / 2	47
JACKSONS 601 Facility ID: 17877244 Tank Status: Operational Tank Status: Exempt - Removed Tank Status: Removed Site Id: 4468	1209 4TH ST	NE 0 - 1/8 (0.007 mi.)	D25 / 6	80
ONE STOP FILLUP V IN Facility ID: 94796189 Tank Status: Operational Tank Status: Removed Site Id: 8767	1124 4TH ST	W 0 - 1/8 (0.008 mi.)	D29 / 6	114
ARCO Facility ID: 59561644 Tank Status: Operational Tank Status: Removed Tank Closure Date: 03/29/2018 Site Id: 5263	1206 4TH ST	S 0 - 1/8 (0.009 mi.)	D31 / 6	129
CONOCOPHILLIPS 30155 Facility ID: 38342233 Tank Status: Operational	1221 4TH AVE	E 0 - 1/8 (0.039 mi.)	I46 / 6	231

EXECUTIVE SUMMARY

Tank Status: Removed
Site Id: 10180

MALL Facility ID: 1261246 Tank Status: Removed Site Id: 9696	3RD & DELTA	SE 0 - 1/8 (0.120 mi.)	60 / 6	514
MALL Facility ID: 33761141 Tank Status: Removed Site Id: 9697	307 DELTA AVE	ESE 1/8 - 1/4 (0.154 mi.)	M64 / 6	553
RONALD F POLLARD Facility ID: 11859219 Tank Status: Removed Tank Closure Date: 08/03/2004 Tank Closure Date: 10/26/2007 Site Id: 100851	1404 5TH ST	ENE 1/8 - 1/4 (0.161 mi.)	N65 / 6	556
WELCO LUMBER CO Facility ID: 92891669 Tank Status: Removed Site Id: 4924	1218 1ST ST	SSE 1/8 - 1/4 (0.164 mi.)	69 / 6	580
PETROCARD SYSTEMS IN Facility ID: 25786369 Tank Status: Operational Site Id: 100196	706 CEDAR	NNE 1/8 - 1/4 (0.194 mi.)	74 / 6	634
HEARTSONG HOLDINGS Facility ID: 5791 Tank Status: Removed - No Site Assessment Found Site Id: 620111	306 STATE AVE	E 1/8 - 1/4 (0.234 mi.)	S88 / 6	776
MALL Facility ID: 6356139 Tank Status: Removed Site Id: 9699	1409 1ST ST	SE 1/8 - 1/4 (0.235 mi.)	T90 / 6	784
SYSTEMS III DETAILIN Facility ID: 25229195 Tank Status: Exempt Tank Status: Removed Site Id: 4652	420 STATE AVE	E 1/8 - 1/4 (0.237 mi.)	U92 / 6	790
CENTURY 21 Facility ID: 1414170 Tank Status: Removed Tank Closure Date: 06/06/2013 Site Id: 619157	502 STATE ST	ENE 1/8 - 1/4 (0.248 mi.)	W97 / 6	934

INDIAN UST: Underground Storage Tanks on Indian Land

A review of the INDIAN UST list, as provided by EDR, has revealed that there are 2 INDIAN UST sites within approximately 0.25 miles of the requested target property.

<u>Site</u>	<u>Address</u>	<u>Direction / Distance</u>	<u>Map ID / Focus Map(s)</u>	<u>Page</u>
MARINE DRIVE 76	3323 MARINE DR. NE	WNW 0 - 1/8 (0.014 mi.)	F37 / 5	190

Database: INDIAN UST R10, Date of Government Version: 10/12/2021

EXECUTIVE SUMMARY

Tank Status: Currently In Use
 Tank Status: Permanently Out of Use
 Facility ID: 4240008

TESORO #62050 8820 QUIL CEDA BLVD. N 0 - 1/8 (0.014 mi.) G38 / 1 209
 Database: INDIAN UST R10, Date of Government Version: 10/12/2021
 Tank Status: Currently In Use
 Facility ID: 4240015

Lists of state and tribal voluntary cleanup sites

WA VCP: Voluntary Cleanup Program Sites

A review of the WA VCP list, as provided by EDR, and dated 10/11/2021 has revealed that there are 9 WA VCP sites within approximately 0.5 miles of the requested target property.

<u>Site</u>	<u>Address</u>	<u>Direction / Distance</u>	<u>Map ID / Focus Map(s)</u>	<u>Page</u>
SHELL 120555 Date NFA: 2011-02-08 VCP Status: NFA Facility ID: 17877244 Date NFA: 2011-02-08 Cleanup Siteid: 5629 VCP Status: NFA	1209 4TH ST	NE 0 - 1/8 (0.007 mi.)	D27 / 6	99
CHEVRON 99609 VCP Status: Cleanup Started Facility ID: 59561644 Cleanup Siteid: 6353 VCP Status: Cleanup Started	1206 4TH ST	S 0 - 1/8 (0.009 mi.)	D33 / 6	187
CONOCO PHILLIPS STAT Date NFA: 2011-03-31 VCP Status: NFA Facility ID: 38342233 Date NFA: 2011-03-31 Cleanup Siteid: 671 VCP Status: NFA	1221 4TH AVE	E 0 - 1/8 (0.039 mi.)	I44 / 6	227
HEARTSONG HOLDINGS VCP Status: Cleanup Started Facility ID: 5791 Cleanup Siteid: 11718 VCP Status: Cleanup Started	306 STATE AVE	E 1/8 - 1/4 (0.234 mi.)	S87 / 6	773
EXXON 77071 VCP Status: Cleanup Started Facility ID: 1414170 Cleanup Siteid: 7423 VCP Status: Cleanup Started	502 STATE ST	ENE 1/8 - 1/4 (0.248 mi.)	W98 / 6	940
JIFFY LUBE MARYSVILL VCP Status: Cleanup Started Facility ID: 55657475 Cleanup Siteid: 4581 VCP Status: Cleanup Started	8417 STATE AVE	SE 1/4 - 1/2 (0.313 mi.)	Z116 / 4	1314
WASHINGTON TRUCKING	5219 SR 529	SSE 1/4 - 1/2 (0.420 mi.)	AE135 / 6	1471

EXECUTIVE SUMMARY

VCP Status: Cleanup Started Facility ID: 21238 Cleanup Siteid: 11427 VCP Status: Cleanup Started				
INTERFOR PACIFIC INC VCP Status: Cleanup Started Facility ID: 85223839 Cleanup Siteid: 4281 VCP Status: Cleanup Started	60 STATE AVE	SE 1/4 - 1/2 (0.421 mi.)	AF138 / 6	1486
JACKPOT 156 Date NFA: 2003-01-03 VCP Status: NFA Facility ID: 33215825 Date NFA: 2003-01-03 Cleanup Siteid: 5883 VCP Status: NFA	1034 STATE AVE	NNE 1/4 - 1/2 (0.490 mi.)	AG146 / 4	1528

WA ICR: Independent Cleanup Reports

A review of the WA ICR list, as provided by EDR, and dated 12/01/2002 has revealed that there are 10 WA ICR sites within approximately 0.5 miles of the requested target property.

<u>Site</u>	<u>Address</u>	<u>Direction / Distance</u>	<u>Map ID / Focus Map(s)</u>	<u>Page</u>
TEXACO Contaminants Found at Site: 6 Type of Report Ecology Received: I Date Ecology Received Report: 02/14/95 Date Ecology Received Report: 03/14/95 Media Contaminated: GW	11209 4TH ST.	N 0 - 1/8 (0.002 mi.)	D22 / 6	52
SHELL OIL PRODUCTS U Contaminants Found at Site: 6 Type of Report Ecology Received: I Date Ecology Received Report: 05/14/98 Date Ecology Received Report: 06/21/02 Date Ecology Received Report: 01/02/91 Date Ecology Received Report: 10/04/95 Date Ecology Received Report: 02/04/92 <i>*Additional key fields are available in the Map Findings section</i> Media Contaminated: GW,S Media Contaminated: S Media Contaminated: GW	1209 4TH ST	NE 0 - 1/8 (0.007 mi.)	D24 / 6	56
CHEVRON #9 9609 Contaminants Found at Site: 6 Type of Report Ecology Received: I Date Ecology Received Report: 02/04/02 Date Ecology Received Report: 08/15/96 Date Ecology Received Report: 05/07/01 Date Ecology Received Report: 04/02/01 Date Ecology Received Report: 02/15/01 Media Contaminated: GW,S Media Contaminated: S	1206 4TH ST.	S 0 - 1/8 (0.009 mi.)	D34 / 6	188
CONOCOPHILLIPS 30155	1221 4TH AVE	E 0 - 1/8 (0.039 mi.)	I46 / 6	231

EXECUTIVE SUMMARY

Contaminants Found at Site: 6
 Contaminants Found at Site: 6,8
 Type of Report Ecology Received: I
 Date Ecology Received Report: 06/06/97
 Date Ecology Received Report: 07/16/97
 Date Ecology Received Report: 06/21/02
 Date Ecology Received Report: 11/29/95
 Date Ecology Received Report: 01/16/97
**Additional key fields are available in the Map Findings section*
 Media Contaminated: GW,S
 Media Contaminated: GW

SYSTEMS III DETAILIN	420 STATE AVE	E 1/8 - 1/4 (0.237 mi.)	U92 / 6	790
Contaminants Found at Site: 6 Type of Report Ecology Received: I Date Ecology Received Report: 06/14/95 Date Ecology Received Report: 03/31/95 Media Contaminated: GW,S				
MARYSVILLE SCHOOL DI	1605 7TH	ENE 1/4 - 1/2 (0.312 mi.)	114 / 6	1299
Contaminants Found at Site: 6 Type of Report Ecology Received: F Date Ecology Received Report: 06/10/91 Media Contaminated: S				
FIRST STOP DELI	70 STATE ST., UNIT A	SE 1/4 - 1/2 (0.338 mi.)	AA119 / 6	1352
Contaminants Found at Site: 6 Type of Report Ecology Received: I Date Ecology Received Report: 09/24/97 Date Ecology Received Report: 09/12/96 Media Contaminated: S				
MARYSVILLE RENTALS	1042 ASH AVE.	NNE 1/4 - 1/2 (0.385 mi.)	AD130 / 4	1441
Contaminants Found at Site: 6 Type of Report Ecology Received: F Date Ecology Received Report: 10/30/90 Media Contaminated: S				
RESIDENTIAL	1031 STATE AVE.	NNE 1/4 - 1/2 (0.452 mi.)	142 / 4	1519
Contaminants Found at Site: 6 Type of Report Ecology Received: F Date Ecology Received Report: 06/18/98 Media Contaminated: S				
TIME OIL #01 156	1034 STATE AVE.	NNE 1/4 - 1/2 (0.490 mi.)	AG148 / 4	1537
Contaminants Found at Site: 6 Type of Report Ecology Received: I Date Ecology Received Report: 10/29/97 Date Ecology Received Report: 04/20/98 Date Ecology Received Report: 09/06/91 Date Ecology Received Report: 03/03/92 Date Ecology Received Report: 10/07/93 <i>*Additional key fields are available in the Map Findings section</i> Media Contaminated: GW,S Media Contaminated: S				

EXECUTIVE SUMMARY

WA PTAP: PTAP Site Listing

A review of the WA PTAP list, as provided by EDR, and dated 11/09/2021 has revealed that there is 1 WA PTAP site within approximately 0.5 miles of the requested target property.

<u>Site</u>	<u>Address</u>	<u>Direction / Distance</u>	<u>Map ID / Focus Map(s)</u>	<u>Page</u>
CHEVRON 99609	1206 4TH ST	S 0 - 1/8 (0.009 mi.)	D32 / 6	134

Lists of state and tribal brownfield sites

WA BROWNFIELDS: Brownfields Sites Listing

A review of the WA BROWNFIELDS list, as provided by EDR, and dated 10/11/2021 has revealed that there are 2 WA BROWNFIELDS sites within approximately 0.5 miles of the requested target property.

<u>Site</u>	<u>Address</u>	<u>Direction / Distance</u>	<u>Map ID / Focus Map(s)</u>	<u>Page</u>
GEDDES MARINA Facility ID: 22103 Facility Status: Awaiting Cleanup	1326 1ST ST	SSE 1/8 - 1/4 (0.214 mi.)	R82 / 6	750
GARKA MILL CO INC Facility ID: 85223839 Facility Status: Cleanup Started	60 STATE AVE	SE 1/4 - 1/2 (0.421 mi.)	AF137 / 6	1474

ADDITIONAL ENVIRONMENTAL RECORDS

Local Brownfield lists

US BROWNFIELDS: A Listing of Brownfields Sites

A review of the US BROWNFIELDS list, as provided by EDR, and dated 06/10/2021 has revealed that there are 2 US BROWNFIELDS sites within approximately 0.5 miles of the requested target property.

<u>Site</u>	<u>Address</u>	<u>Direction / Distance</u>	<u>Map ID / Focus Map(s)</u>	<u>Page</u>
GEDDES MARINA ACRES property ID: 173683 Cleanup Completion Date: -	1326 1ST STREET	SSE 1/8 - 1/4 (0.214 mi.)	R83 / 6	760
CROWN PACIFIC/INTERF ACRES property ID: 110321 Cleanup Completion Date: -	60 STATE AVENUE	SE 1/4 - 1/2 (0.421 mi.)	AF139 / 6	1488

Local Lists of Landfill / Solid Waste Disposal Sites

WA SWRCY: Recycling Facility List

A review of the WA SWRCY list, as provided by EDR, and dated 08/19/2021 has revealed that there are 2

EXECUTIVE SUMMARY

WA SWRCY sites within approximately 0.5 miles of the requested target property.

<u>Site</u>	<u>Address</u>	<u>Direction / Distance</u>	<u>Map ID / Focus Map(s)</u>	<u>Page</u>
PACIFIC POWER BATTER	720 CEDAR AVENUE	NNE 1/8 - 1/4 (0.223 mi.)	84 / 4	768
GOODWILL MARYSVILLE	9315 STATE AVENUE	NE 1/4 - 1/2 (0.456 mi.)	143 / 2	1520

Local Lists of Hazardous waste / Contaminated Sites

WA ALLSITES: Facility/Site Identification System Listing

A review of the WA ALLSITES list, as provided by EDR, and dated 07/30/2021 has revealed that there are 78 WA ALLSITES sites within approximately 0.5 miles of the requested target property.

<u>Site</u>	<u>Address</u>	<u>Direction / Distance</u>	<u>Map ID / Focus Map(s)</u>	<u>Page</u>
7 ELEVEN STORE 23063 Facility Id: 32838997	3609 88TH ST NE	0 - 1/8 (0.001 mi.)	E17 / 2	43
QUIL CEDA TANNERY Facility Id: 23557366	3608 88TH ST NE	0 - 1/8 (0.001 mi.)	E21 / 2	49
TEXACO 120555 Facility Id: 17877244	1209 4TH ST	NE 0 - 1/8 (0.007 mi.)	D23 / 6	53
ONE STOP FILLUP V IN Facility Id: 94796189	1124 4TH ST	W 0 - 1/8 (0.008 mi.)	D29 / 6	114
CHEVRON 99609 Facility Id: 59561644	1206 4TH ST	S 0 - 1/8 (0.009 mi.)	D32 / 6	134
MARINE DRIVE 76 Facility Id: 53941812	3323 MARINE DR. NE	WNW 0 - 1/8 (0.014 mi.)	F37 / 5	190
TDC 88TH STREET RETA Facility Id: 23648		E 0 - 1/8 (0.023 mi.)	40 / 2	215
UNOCAL SS NO 6357 Facility Id: 88392537	6425 33RD AVE NE	N 0 - 1/8 (0.034 mi.)	H41 / 5	215
OLYMPIC AUTO ELECTRI Facility Id: 5624486	1215 3RD ST	SE 0 - 1/8 (0.038 mi.)	43 / 6	222
CONOCOPHILLIPS 30155 Facility Id: 38342233	1221 4TH AVE	E 0 - 1/8 (0.039 mi.)	I46 / 6	231
WA DOT I5 MARYSVILLE Facility Id: 20316		N 0 - 1/8 (0.043 mi.)	47 / 6	273
WALMART SUPERCENTER Facility Id: 1883741	8924 QUILCEDA BOULEV	NNE 0 - 1/8 (0.054 mi.)	48 / 1	273
HOTEL AMERICA MARYSV Facility Id: 25243	8940 36TH AVE NE	N 0 - 1/8 (0.057 mi.)	50 / 2	403
BE AEROSPACE FLIGHT Facility Id: 4810501	6330 31ST AVE NE	W 0 - 1/8 (0.068 mi.)	J51 / 5	404
HAGGEN OPCO NORTH LL Facility Id: 16650	3711 88TH ST NE	N 0 - 1/8 (0.077 mi.)	K53 / 2	414
PERMAGAS MARYSVILLE Facility Id: 76117	500 CEDAR AVE	ENE 0 - 1/8 (0.085 mi.)	55 / 6	428
CROWN PHOTO SYSTEMS	6120 31ST AVE NE	WSW 0 - 1/8 (0.098 mi.)	L57 / 5	428

EXECUTIVE SUMMARY

Facility Id: 29912269				
SEACAST INC	6130 31ST AVE NE	WSW 0 - 1/8 (0.098 mi.)	L58 / 5	433
Facility Id: 33759529				
MALL	3RD & DELTA	SE 0 - 1/8 (0.120 mi.)	60 / 6	514
Facility Id: 1261246				
ALBERTSONS 471	301 MARYSVILLE MALL	ESE 1/8 - 1/4 (0.138 mi.)	M61 / 6	517
Facility Id: 6767030				
FIRST STREET BYPASS		SSE 1/8 - 1/4 (0.140 mi.)	63 / 6	553
Facility Id: 43490				
MALL	307 DELTA AVE	ESE 1/8 - 1/4 (0.154 mi.)	M64 / 6	553
Facility Id: 33761141				
RONALD F POLLARD	1404 5TH ST	ENE 1/8 - 1/4 (0.161 mi.)	N65 / 6	556
Facility Id: 11859219				
CARBONIC SYSTEMS INC	604 CEDAR AVE	NNE 1/8 - 1/4 (0.162 mi.)	O68 / 6	578
Facility Id: 11982				
WELCO LUMBER CO	1218 1ST ST	SSE 1/8 - 1/4 (0.164 mi.)	69 / 6	580
Facility Id: 92891669				
QUILCEDA LEATHER TAN	3922 88TH ST NE	E 1/8 - 1/4 (0.191 mi.)	P70 / 2	582
Facility Id: 53197229				
ATT MOBILITY MARYSVI	3926 88TH ST NE	E 1/8 - 1/4 (0.192 mi.)	P72 / 2	626
Facility Id: 23925				
PETROCARD SYSTEMS IN	706 CEDAR	NNE 1/8 - 1/4 (0.194 mi.)	74 / 6	634
Facility Id: 25786369				
CLEARCREEK CONTRACTO	3919 88TH ST NE	E 1/8 - 1/4 (0.197 mi.)	P75 / 2	639
Facility Id: 5131338				
Facility Id: 13835				
MARYSVILLE CIVIC CEN	1328 7TH ST	NE 1/8 - 1/4 (0.202 mi.)	76 / 6	650
Facility Id: 78424				
ROY ROBINSON INC CNT	6616 35TH AVE NE	NNE 1/8 - 1/4 (0.203 mi.)	77 / 4	651
Facility Id: 44684461				
RITE AID 5243	251 MARYSVILLE MALL	ESE 1/8 - 1/4 (0.204 mi.)	Q79 / 6	705
Facility Id: 8957226				
PETCO 1275	129 MARYSVILLE MALL	ESE 1/8 - 1/4 (0.207 mi.)	Q80 / 6	739
Facility Id: 50481				
GEDDES MARINA	1326 1ST ST	SSE 1/8 - 1/4 (0.214 mi.)	R82 / 6	750
Facility Id: 22103				
QUILCEDA CREEK BRIDG		NW 1/8 - 1/4 (0.230 mi.)	85 / 3	772
Facility Id: 63617				
3RD STREET LID & ROA		ESE 1/8 - 1/4 (0.233 mi.)	S86 / 6	773
Facility Id: 20402				
HEARTSONG HOLDINGS	306 STATE AVE	E 1/8 - 1/4 (0.234 mi.)	S89 / 6	780
Facility Id: 5791				
MALL	1409 1ST ST	SE 1/8 - 1/4 (0.235 mi.)	T90 / 6	784
Facility Id: 6356139				
SYSTEMS III DETAILIN	420 STATE AVE	E 1/8 - 1/4 (0.237 mi.)	U92 / 6	790
Facility Id: 25229195				
HOME DEPOT 4726	9310 QUIL CEDA BLVD	N 1/8 - 1/4 (0.245 mi.)	V93 / 2	795

EXECUTIVE SUMMARY

Facility Id: 7590323				
B2B ENERGO	3923 88TH ST NE	NE 1/8 - 1/4 (0.245 mi.)	96 / 2	933
Facility Id: 19331				
CENTURY 21	502 STATE ST	ENE 1/8 - 1/4 (0.248 mi.)	W97 / 6	934
Facility Id: 1414170				
BAXTER AUTO REPAIR	1408 1ST ST	SE 1/4 - 1/2 (0.255 mi.)	T99 / 6	942
Facility Id: 54684393				
B & J INDUSTRIES INC	514 STATE ST	ENE 1/4 - 1/2 (0.261 mi.)	W100 / 6	990
Facility Id: 11448516				
EVERETT FUEL & LUMBE	1309 8TH ST	NNE 1/4 - 1/2 (0.264 mi.)	101 / 4	991
Facility Id: 82955629				
ELITE CLEANERS	1520 4TH	E 1/4 - 1/2 (0.265 mi.)	102 / 6	992
Facility Id: 62372716				
MILLING SPECIALTIES	8430 STATE ST	SE 1/4 - 1/2 (0.270 mi.)	103 / 4	993
Facility Id: 99579783				
QUIL CEDA TANNING CO	T30N R5 S21	E 1/4 - 1/2 (0.273 mi.)	104 / 2	998
Facility Id: 82781664				
MARYSVILLE WATERFRON	SW OF 1ST ST & STATE	SE 1/4 - 1/2 (0.287 mi.)	105 / 6	1001
Facility Id: 43566392				
MARYSVILLE FEED & SE	1528 3RD ST	ESE 1/4 - 1/2 (0.295 mi.)	106 / 6	1004
Facility Id: 31861554				
KENWORTH NW MARYSVIL	11300 31ST DR NE	N 1/4 - 1/2 (0.296 mi.)	107 / 1	1005
Facility Id: 44951331				
EASTBURY SALVAGE	6805 35TH AVE NE	NNE 1/4 - 1/2 (0.301 mi.)	X108 / 4	1024
Facility Id: 4281861				
CHARLIES STATE AVENU	9015 STATE AVE	ENE 1/4 - 1/2 (0.305 mi.)	110 / 2	1028
Facility Id: 95598925				
WA DOT EBEP SLOUGH B	65 STATE AVE	SE 1/4 - 1/2 (0.306 mi.)	Y111 / 6	1069
Facility Id: 23670				
METAL FINISHING INCO	4000 88TH ST NE	E 1/4 - 1/2 (0.310 mi.)	113 / 2	1074
Facility Id: 90173599				
JIFFY LUBE MARYSVILL	8417 STATE AVE	SE 1/4 - 1/2 (0.313 mi.)	Z115 / 4	1300
Facility Id: 55657475				
ARCO DARRELL OKADA	9515 OLD US HWY	ENE 1/4 - 1/2 (0.330 mi.)	117 / 6	1314
Facility Id: 98418				
PEP BOYS 1475 MARYSV	70 C STATE AVE	SE 1/4 - 1/2 (0.338 mi.)	AA118 / 6	1315
Facility Id: 12363544				
FIRST STOP DELI TEXA	70 STATE ST	SE 1/4 - 1/2 (0.338 mi.)	AA120 / 6	1353
Facility Id: 34384827				
EDS TRANSMISSION OF	9113 STATE ST C	NE 1/4 - 1/2 (0.343 mi.)	AB121 / 2	1361
Facility Id: 3495787				
PRECISION TUNE MARYS	9113 STATE ST	NE 1/4 - 1/2 (0.343 mi.)	AB122 / 2	1368
Facility Id: 53696728				
15 MI 207 MARYSVILLE	15 N MI 207	N 1/4 - 1/2 (0.350 mi.)	123 / 4	1412
Facility Id: 19421543				
OLYMPIC BOAT CO INC	4 STATE ST	SE 1/4 - 1/2 (0.355 mi.)	124 / 6	1415

EXECUTIVE SUMMARY

Facility Id: 25444912				
CAMANO CRUISERS INC	4116 OLD HWY 99	NE 1/4 - 1/2 (0.367 mi.)	125 / 2	1420
Facility Id: 41559612				
MIDAS AUTO SYSTEMS E	9113 B STATE ST	NE 1/4 - 1/2 (0.367 mi.)	126 / 2	1421
Facility Id: 69232276				
SR 529 EBEBY SLOUGH B	SR 529	SSE 1/4 - 1/2 (0.378 mi.)	AC127 / 6	1437
Facility Id: 22313				
WA DOT SR 529 EBEBY S		SSE 1/4 - 1/2 (0.380 mi.)	AC128 / 6	1437
Facility Id: 20979				
NILSSON & RICHARDS I	1042 ASH AVE	NNE 1/4 - 1/2 (0.385 mi.)	AD129 / 4	1438
Facility Id: 8522522				
NORTH COUNTIES FREIG	1528 9TH ST	NE 1/4 - 1/2 (0.404 mi.)	131 / 4	1441
Facility Id: 54356419				
STRYKER BROS AUTOMOT	1036 CEDAR AVE	NNE 1/4 - 1/2 (0.412 mi.)	132 / 4	1446
Facility Id: 78563177				
MARYSVILLE EXCELLENT	9302 STATE AVENUE	NE 1/4 - 1/2 (0.413 mi.)	133 / 2	1465
Facility Id: 50378				
WASHINGTON TRUCKING	5219 SR 529	SSE 1/4 - 1/2 (0.420 mi.)	AE134 / 6	1466
Facility Id: 21238				
STURGEON CREEK BRIDG		WNW 1/4 - 1/2 (0.420 mi.)	136 / 3	1473
Facility Id: 66853				
GARKA MILL CO INC	60 STATE AVE	SE 1/4 - 1/2 (0.421 mi.)	AF137 / 6	1474
Facility Id: 85223839				
GRANGE SUPPLY INC CO	8225 40TH AVE N E	SE 1/4 - 1/2 (0.446 mi.)	141 / 4	1508
Facility Id: 43488153				
MUKILTEO WATER DIST	4300 84TH ST	ESE 1/4 - 1/2 (0.470 mi.)	144 / 4	1524
Facility Id: 81111419				
PDQ LAUNDRY ROOM	1048 STATE AVE	NNE 1/4 - 1/2 (0.485 mi.)	AG145 / 4	1525
Facility Id: 11747135				
STATE ST FOOD MART	1034 STATE AVE	NNE 1/4 - 1/2 (0.490 mi.)	AG147 / 4	1529
Facility Id: 33215825				

WA CSCSL NFA: Confirmed & Contaminated Sites - No Further Action

A review of the WA CSCSL NFA list, as provided by EDR, and dated 10/11/2021 has revealed that there are 6 WA CSCSL NFA sites within approximately 0.5 miles of the requested target property.

<u>Site</u>	<u>Address</u>	<u>Direction / Distance</u>	<u>Map ID / Focus Map(s)</u>	<u>Page</u>
TEXACO 120555	1209 4TH ST	NE 0 - 1/8 (0.007 mi.)	D23 / 6	53
CS Id: 5629				
Facility/Site Id: 17877244				
Soil: Remediated-Below				
NFA Date: 02/08/2011				
Groundwater: Below Cleanup Levels				
Contaminant Name: Methyl tertiary-butyl ether				
Contaminant Name: Petroleum-Gasoline				
CONOCOPHILLIPS 30155	1221 4TH AVE	E 0 - 1/8 (0.039 mi.)	I46 / 6	231

EXECUTIVE SUMMARY

CS Id: 671
 Facility/Site Id: 38342233
 Soil: Below Cleanup Levels
 Soil: Remediated-Below
 NFA Date: 03/31/2011
 Groundwater: Below Cleanup Levels
 Groundwater: Remediated-Below
 Contaminant Name: Metals Priority Pollutants
 Contaminant Name: Petroleum Products-Unspecified
 Contaminant Name: Petroleum-Other

FIRST STOP DELI TEXA 70 STATE ST SE 1/4 - 1/2 (0.338 mi.) AA120 / 6 1353

CS Id: 8797
 Facility/Site Id: 34384827
 Soil: Confirmed Above Cleanup Levels
 NFA Date: 10/03/2011
 Groundwater: Confirmed Above Cleanup Levels
 Contaminant Name: Benzene
 Contaminant Name: Petroleum-Gasoline
 Contaminant Name: Petroleum-Other

NILSSON & RICHARDS I 1042 ASH AVE NNE 1/4 - 1/2 (0.385 mi.) AD129 / 4 1438

CS Id: 7794
 Facility/Site Id: 8522522
 Soil: Confirmed Above Cleanup Levels
 NFA Date: 10/03/2011
 Contaminant Name: Petroleum-Other

GRANGE SUPPLY INC CO 8225 40TH AVE N E SE 1/4 - 1/2 (0.446 mi.) 141 / 4 1508

CS Id: 9181
 Facility/Site Id: 43488153
 Soil: Confirmed Above Cleanup Levels
 NFA Date: 10/03/2011
 Contaminant Name: Benzene
 Contaminant Name: Petroleum-Diesel
 Contaminant Name: Petroleum-Gasoline
 Contaminant Name: Petroleum-Other

STATE ST FOOD MART 1034 STATE AVE NNE 1/4 - 1/2 (0.490 mi.) AG147 / 4 1529

CS Id: 5883
 Facility/Site Id: 33215825
 Soil: Confirmed Above Cleanup Levels
 NFA Date: 01/03/2003
 Groundwater: Confirmed Above Cleanup Levels
 Contaminant Name: Benzene
 Contaminant Name: Non-Halogenated Solvents
 Contaminant Name: Petroleum-Gasoline

Other Ascertainable Records

RCRA NonGen / NLR: RCRA - Non Generators / No Longer Regulated

A review of the RCRA NonGen / NLR list, as provided by EDR, and dated 09/13/2021 has revealed that there are 14 RCRA NonGen / NLR sites within approximately 0.25 miles of the requested target

EXECUTIVE SUMMARY

property.

<u>Site</u>	<u>Address</u>	<u>Direction / Distance</u>	<u>Map ID / Focus Map(s)</u>	<u>Page</u>
SHELL OIL PRODUCTS U EPA ID:: WAD988502357	1209 4TH ST	NE 0 - 1/8 (0.007 mi.)	D24 / 6	56
ARCO 4390 EPA ID:: WAD988514667	1124 4TH ST	W 0 - 1/8 (0.008 mi.)	D28 / 6	99
CHEVRON 99609 EPA ID:: WAD988489605	1206 4TH ST	S 0 - 1/8 (0.009 mi.)	D32 / 6	134
MARINE DRIVE 76 EPA ID:: WAR000004549	3323 MARINE DR. NE	WNW 0 - 1/8 (0.014 mi.)	F37 / 5	190
SPEEDWAY STORE #2191	8820 QUIL CEDA BLVD	N 0 - 1/8 (0.014 mi.)	G39 / 1	210
UNOCAL SS NO 6357 EPA ID:: WAR000004721	6425 33RD AVE NE	N 0 - 1/8 (0.034 mi.)	H41 / 5	215
OLYMPIC AUTO ELECTRI EPA ID:: WAD988517454	1215 3RD ST	SE 0 - 1/8 (0.038 mi.)	43 / 6	222
CONOCOPHILLIPS 30155 EPA ID:: WAD988487559	1221 4TH AVE	E 0 - 1/8 (0.039 mi.)	I46 / 6	231
B/E AEROSPACE FLIGHT EPA ID:: WAH000021318	6330 31ST AVE NE	W 0 - 1/8 (0.068 mi.)	J52 / 5	405
CROWN PHOTO SYSTEMS EPA ID:: WAD982652406	6120 31ST AVE NE	WSW 0 - 1/8 (0.098 mi.)	L57 / 5	428
MARYSVILLE OIL EPA ID:: WAD988515987	1404 5TH ST	ENE 1/8 - 1/4 (0.161 mi.)	N66 / 6	559
QUIL CEDA TANNING EPA ID:: WAD980981997	3922 88TH ST NE	E 1/8 - 1/4 (0.191 mi.)	P71 / 2	595
ROY ROBINSON INC CNT EPA ID:: WAD043024918	6616 35TH AVE NE	NNE 1/8 - 1/4 (0.203 mi.)	77 / 4	651
SYSTEMS III DETAILIN EPA ID:: WAR000000984	420 N STATE AVE	E 1/8 - 1/4 (0.237 mi.)	U91 / 6	786

FUDS: Formerly Used Defense Sites

A review of the FUDS list, as provided by EDR, and dated 10/26/2021 has revealed that there is 1 FUDS site within approximately 1 mile of the requested target property.

<u>Site</u>	<u>Address</u>	<u>Direction / Distance</u>	<u>Map ID / Focus Map(s)</u>	<u>Page</u>
TULALIP MUNITIONS DE		NW 1/2 - 1 (0.935 mi.)	AI154 / 1	1632

ROD: Records Of Decision

A review of the ROD list, as provided by EDR, and dated 01/25/2022 has revealed that there is 1 ROD site within approximately 1 mile of the requested target property.

<u>Site</u>	<u>Address</u>	<u>Direction / Distance</u>	<u>Map ID / Focus Map(s)</u>	<u>Page</u>
TULALIP LANDFILL EPA ID:: WAD980639256	TULALIP INDIAN RESER	S 1/2 - 1 (0.654 mi.)	150 / 6	1593

EXECUTIVE SUMMARY

INDIAN RESERV: Indian Reservations

A review of the INDIAN RESERV list, as provided by EDR, and dated 12/31/2014 has revealed that there is 1 INDIAN RESERV site within approximately 1 mile of the requested target property.

<u>Site</u>	<u>Address</u>	<u>Direction / Distance</u>	<u>Map ID / Focus Map(s)</u>	<u>Page</u>
TULALIP RESERVATION		S 1/8 - 1/4 (0.229 mi.)	Region / 6,5	23

UXO: Unexploded Ordnance Sites

A review of the UXO list, as provided by EDR, and dated 12/31/2020 has revealed that there is 1 UXO site within approximately 1 mile of the requested target property.

<u>Site</u>	<u>Address</u>	<u>Direction / Distance</u>	<u>Map ID / Focus Map(s)</u>	<u>Page</u>
COMBINED USE AREA		NW 1/2 - 1 (0.935 mi.)	AI155 / 1	1634

WA MANIFEST: Hazardous Waste Manifest Data

A review of the WA MANIFEST list, as provided by EDR, and dated 12/31/2020 has revealed that there are 18 WA MANIFEST sites within approximately 0.25 miles of the requested target property.

<u>Site</u>	<u>Address</u>	<u>Direction / Distance</u>	<u>Map ID / Focus Map(s)</u>	<u>Page</u>
JACKSONS 601 Facility Site ID Number: 17877244 Gen Status CD: LQG Gen Status CD: MQG Gen Status CD: SQG Gen Status CD: XQG EPA ID: WAD988502357	1209 4TH ST	NE 0 - 1/8 (0.007 mi.)	D25 / 6	80
CHEVRON 99609 Facility Site ID Number: 59561644 Gen Status CD: XQG EPA ID: WAD988489605	1206 4TH ST	S 0 - 1/8 (0.009 mi.)	D32 / 6	134
MARINE DRIVE 76 Facility Site ID Number: 53941812 Gen Status CD: XQG EPA ID: WAR000004549	3323 MARINE DR. NE	WNW 0 - 1/8 (0.014 mi.)	F37 / 5	190
CONOCOPHILLIPS 30155 Facility Site ID Number: 38342233 Gen Status CD: SQG Gen Status CD: XQG Gen Status CD: MQG EPA ID: WAD988487559	1221 4TH AVE	E 0 - 1/8 (0.039 mi.)	I46 / 6	231
WALMART SUPERCENTER Facility Site ID Number: 1883741 Gen Status CD: MQG Gen Status CD: SQG EPA ID: WAH000014852	8924 QUILCEDA BOULEV	NNE 0 - 1/8 (0.054 mi.)	48 / 1	273
PUD NO 1 OF SNOHOMIS HAGGEN OPCO NORTH LL Facility Site ID Number: 16650	3120 88TH ST NE 3711 88TH ST NE	SSE 0 - 1/8 (0.055 mi.) N 0 - 1/8 (0.077 mi.)	49 / 1 K53 / 2	397 414

EXECUTIVE SUMMARY

Gen Status CD: SQG
EPA ID: WAH000050199

SEACAST INC	6130 31ST AVE NE	WSW 0 - 1/8 (0.098 mi.)	L58 / 5	433
Facility Site ID Number: 33759529				
Gen Status CD: LQG				
EPA ID: WAD981769805				
SEACAST INC MARYSVIL	6130 31ST AVE NE	WSW 0 - 1/8 (0.098 mi.)	L59 / 5	499
ALBERTSONS 471	301 MARYSVILLE MALL	ESE 1/8 - 1/4 (0.138 mi.)	M61 / 6	517
Facility Site ID Number: 6767030				
Gen Status CD: SQG				
Gen Status CD: XQG				
EPA ID: WAH000032566				
NUCO2 SUPPLY LLC MVL	604 CEDAR AVE	NNE 1/8 - 1/4 (0.162 mi.)	O67 / 6	563
QUILCEDA LEATHER TAN	3922 88TH ST NE	E 1/8 - 1/4 (0.191 mi.)	P70 / 2	582
Facility Site ID Number: 53197229				
Gen Status CD: SQG				
EPA ID: WAD980981997				
CROWN CASTLE MARYSVI	3926 88TH ST NE	E 1/8 - 1/4 (0.192 mi.)	P73 / 2	626
CLEARCREEK CONTRACTO	3919 88TH ST NE	E 1/8 - 1/4 (0.197 mi.)	P75 / 2	639
Facility Site ID Number: 13835				
Gen Status CD: XQG				
EPA ID: WAH000043796				
ROY ROBINSON INC CNT	6616 35TH AVE NE	NNE 1/8 - 1/4 (0.203 mi.)	77 / 4	651
Facility Site ID Number: 44684461				
Gen Status CD: SQG				
EPA ID: WAD043024918				
RITE AID 5243	251 MARYSVILLE MALL	ESE 1/8 - 1/4 (0.204 mi.)	Q79 / 6	705
Facility Site ID Number: 8957226				
Gen Status CD: LQG				
Gen Status CD: SQG				
Gen Status CD: XQG				
Gen Status CD: MQG				
EPA ID: WAH000008797				
HOME DEPOT 4726	9310 QUIL CEDA BLVD	N 1/8 - 1/4 (0.245 mi.)	V93 / 2	795
Facility Site ID Number: 7590323				
Gen Status CD: MQG				
EPA ID: WAH000024252				
THE HOME DEPOT STORE	9310 QUIL CEDA BLVD	N 1/8 - 1/4 (0.245 mi.)	V94 / 2	902

EDR HIGH RISK HISTORICAL RECORDS

EDR Exclusive Records

EDR Hist Auto: EDR Exclusive Historical Auto Stations

A review of the EDR Hist Auto list, as provided by EDR, has revealed that there are 8 EDR Hist Auto sites within approximately 0.125 miles of the requested target property.

<u>Site</u>	<u>Address</u>	<u>Direction / Distance</u>	<u>Map ID / Focus Map(s)</u>	<u>Page</u>
QUILCEDA 76	3608 88TH ST NE	0 - 1/8 (0.001 mi.)	E19 / 2	46
JIMS TEXACO INC	1209 4TH ST	NE 0 - 1/8 (0.007 mi.)	D26 / 6	98

EXECUTIVE SUMMARY

<u>Site</u>	<u>Address</u>	<u>Direction / Distance</u>	<u>Map ID / Focus Map(s)</u>	<u>Page</u>
KIDASHER	1124 4TH ST	W 0 - 1/8 (0.008 mi.)	D30 / 6	128
CHEVRON USA	1206 FOURTH ST	S 0 - 1/8 (0.009 mi.)	D35 / 6	189
EASTERBROOKS 76	3323 MARINE DR NE	WNW 0 - 1/8 (0.014 mi.)	F36 / 5	190
EASTERBROOKS UNION	6425 33RD AVE NE	N 0 - 1/8 (0.034 mi.)	H42 / 5	221
MOBIL	1221 FOURTH AV	E 0 - 1/8 (0.039 mi.)	I45 / 6	230
SHELL DAVID	515 CEDAR AVE	NE 0 - 1/8 (0.093 mi.)	56 / 6	428

MAPPED SITES SUMMARY

Target Property:
 MARYSVILLE
 MARYSVILLE, WA 98271

MAP ID / FOCUS MAP	SITE NAME	ADDRESS	DATABASE ACRONYMS	DIST (ft. & mi.) DIRECTION		
Reg / Multiple	TULALIP RESERVATION		INDIAN RESERV	TP		
Reg / Multiple	TULALIP RESERVATION		INDIAN RESERV	1211	0.229	South
1 / 2	LEDFORD MARINE CONST	4116 35TH DR NE	WA ALLSITES	TP		
2 / 1	FRONTIER COMMUNICATI	N ON 88TH ST ON 34 A	WA ALLSITES	TP		
3 / 1	SNOHOMISH CNTY PUD 1	3120 QUIL CEDA WAY	WA ALLSITES, FINDS	TP		
4 / 2		3700 88TH ST NE	WA SPILLS	TP		
A5 / 2	88TH ST TEXACO FOODM	3506 88TH ST NE	FINDS	TP		
A6 / 2	88TH ST SHELL FOOD-M	3506 88TH ST NE	WA UST	TP		
A7 / 2	88TH ST TEXACO FOODM	3506 88TH ST NE	WA ALLSITES, WA Financial Assurance	TP		
A8 / 2	88TH ST TEXACO FD MA	3506 88TH ST NE	EDR Hist Auto	TP		
B9 / 5	TULALIP MARINE DRIVE	6326 33RD AVE. NE	INDIAN UST	TP		
B10 / 5	MARINE DRIVE CHEVRON	6326 33RD AVE NE	FINDS	TP		
B11 / 5	Q ROADWAY IMPROVEMEN	MARINE DRIVE CORRIDO	FINDS	TP		
B12 / 5	Q ROADWAY IMPROVEMEN	MARINE DRIVE CORRIDO	ECHO	TP		
C13 / 5	GO GO ESPRESSO	3233 MARINE DR NE	WA SPILLS	TP		
C14 / 5		3228 MARINE DRIVE	WA ASBESTOS	TP		
15 / 5	BEST WESTERN	3300 MARINE VIEW	WA SPILLS	TP		
D16 / 6	TEXACO	4TH AND BEACH	WA SPILLS	TP		
E17 / 2	7 ELEVEN STORE 23063	3609 88TH ST NE	WA ALLSITES, WA Financial Assurance	3	0.001	
E18 / 2	7-ELEVEN STORE 2306-	3609 88TH ST NE	WA UST	3	0.001	
E19 / 2	QUILCEDA 76	3608 88TH ST NE	EDR Hist Auto	4	0.001	
E20 / 2	BIGFOOT PROPERTIES X	3608 88TH ST NE	WA UST	4	0.001	
E21 / 2	QUIL CEDA TANNERY	3608 88TH ST NE	WA ALLSITES, WA SPILLS, WA Financial Ass...	4	0.001	
D22 / 6	TEXACO	11209 4TH ST.	WA ICR	9	0.002	North
D23 / 6	TEXACO 120555	1209 4TH ST	WA ALLSITES, WA CSCSL NFA	35	0.007	NE
D24 / 6	SHELL OIL PRODUCTS U	1209 4TH ST	WA ICR, RCRA NonGen / NLR, FINDS, ECHO	35	0.007	NE
D25 / 6	JACKSONS 601	1209 4TH ST	WA LUST, WA UST, WA MANIFEST	35	0.007	NE
D26 / 6	JIMS TEXACO INC	1209 4TH ST	EDR Hist Auto	35	0.007	NE
D27 / 6	SHELL 120555	1209 4TH ST	WA VCP	35	0.007	NE
D28 / 6	ARCO 4390	1124 4TH ST	RCRA NonGen / NLR, FINDS, ECHO	43	0.008	West
D29 / 6	ONE STOP FILLUP V IN	1124 4TH ST	WA CSCSL, WA LUST, WA UST, WA ALLSITES, ...	43	0.008	West
D30 / 6	KIDASHER	1124 4TH ST	EDR Hist Auto	43	0.008	West
D31 / 6	ARCO	1206 4TH ST	WA LUST, WA UST	45	0.009	South
D32 / 6	CHEVRON 99609	1206 4TH ST	WA CSCSL, WA ALLSITES, RCRA NonGen / NLR...	45	0.009	South
D33 / 6	CHEVRON 99609	1206 4TH ST	WA VCP	45	0.009	South
D34 / 6	CHEVRON #9 9609	1206 4TH ST.	WA ICR	45	0.009	South
D35 / 6	CHEVRON USA	1206 FOURTH ST	EDR Hist Auto	45	0.009	South
F36 / 5	EASTERBROOKS 76	3323 MARINE DR NE	EDR Hist Auto	72	0.014	WNW
F37 / 5	MARINE DRIVE 76	3323 MARINE DR. NE	INDIAN LUST, INDIAN UST, WA ALLSITES, WA...	72	0.014	WNW

MAPPED SITES SUMMARY

Target Property:
 MARYSVILLE
 MARYSVILLE, WA 98271

MAP ID / FOCUS MAP	SITE NAME	ADDRESS	DATABASE ACRONYMS	DIST (ft. & mi.) DIRECTION		
G38 / 1	TESORO #62050	8820 QUIL CEDA BLVD.	INDIAN UST	74	0.014	North
G39 / 1	SPEEDWAY STORE #2191	8820 QUIL CEDA BLVD	RCRA NonGen / NLR	74	0.014	North
40 / 2	TDC 88TH STREET RETA		WA ALLSITES	124	0.023	East
H41 / 5	UNOCAL SS NO 6357	6425 33RD AVE NE	WA ALLSITES, WA SPILLS, RCRA NonGen / NL...	182	0.034	North
H42 / 5	EASTERBROOKS UNION	6425 33RD AVE NE	EDR Hist Auto	182	0.034	North
43 / 6	OLYMPIC AUTO ELECTRI	1215 3RD ST	WA ALLSITES, RCRA NonGen / NLR, FINDS, E...	199	0.038	SE
I44 / 6	CONOCO PHILLIPS STAT	1221 4TH AVE	WA LUST, WA VCP	204	0.039	East
I45 / 6	MOBIL	1221 FOURTH AV	EDR Hist Auto	204	0.039	East
I46 / 6	CONOCOPHILLIPS 30155	1221 4TH AVE	WA UST, WA ICR, WA ALLSITES, WA CSCSL NF...	204	0.039	East
47 / 6	WA DOT I5 MARYSVILLE		WA ALLSITES	228	0.043	North
48 / 1	WALMART SUPERCENTER	8924 QUILCEDA BOULEV	RCRA-SQG, WA ALLSITES, FINDS, ECHO, WA M...	285	0.054	NNE
49 / 1	PUD NO 1 OF SNOHOMIS	3120 88TH ST NE	WA MANIFEST	292	0.055	SSE
50 / 2	HOTEL AMERICA MARYSV	8940 36TH AVE NE	WA ALLSITES, WA NPDES	303	0.057	North
J51 / 5	BE AEROSPACE FLIGHT	6330 31ST AVE NE	WA ALLSITES	357	0.068	West
J52 / 5	B/E AEROSPACE FLIGHT	6330 31ST AVE NE	RCRA NonGen / NLR, CA HAZNET	357	0.068	West
K53 / 2	HAGGEN OPCO NORTH LL	3711 88TH ST NE	WA ALLSITES, WA MANIFEST	409	0.077	North
K54 / 2	HAGGEN 3604	3711 88TH ST NE	RCRA-VSQQ	409	0.077	North
55 / 6	PERMAGAS MARYSVILLE	500 CEDAR AVE	WA ALLSITES	448	0.085	ENE
56 / 6	SHELL DAVID	515 CEDAR AVE	EDR Hist Auto	492	0.093	NE
L57 / 5	CROWN PHOTO SYSTEMS	6120 31ST AVE NE	WA ALLSITES, RCRA NonGen / NLR, FINDS, E...	516	0.098	WSW
L58 / 5	SEACAST INC	6130 31ST AVE NE	RCRA-LQG, WA ALLSITES, ICIS, FINDS, ECHO...	519	0.098	WSW
L59 / 5	SEACAST INC MARYSVIL	6130 31ST AVE NE	WA MANIFEST	519	0.098	WSW
60 / 6	MALL	3RD & DELTA	WA UST, WA ALLSITES	635	0.120	SE
M61 / 6	ALBERTSONS 471	301 MARYSVILLE MALL	WA ALLSITES, FINDS, ECHO, WA MANIFEST	731	0.138	ESE
M62 / 6	ALBERTSONS 471	301 MARYSVILLE MALL	RCRA-VSQQ	731	0.138	ESE
63 / 6	FIRST STREET BYPASS		WA ALLSITES	741	0.140	SSE
M64 / 6	MALL	307 DELTA AVE	WA UST, WA ALLSITES	814	0.154	ESE
N65 / 6	RONALD F POLLARD	1404 5TH ST	WA UST, WA ALLSITES	850	0.161	ENE
N66 / 6	MARYSVILLE OIL	1404 5TH ST	RCRA NonGen / NLR, FINDS, ECHO	850	0.161	ENE
O67 / 6	NUCO2 SUPPLY LLC MVL	604 CEDAR AVE	WA MANIFEST	853	0.162	NNE
O68 / 6	CARBONIC SYSTEMS INC	604 CEDAR AVE	WA ALLSITES, WA SPILLS	853	0.162	NNE
69 / 6	WELCO LUMBER CO	1218 1ST ST	WA UST, WA ALLSITES, WA SPILLS, FTTS, HI...	864	0.164	SSE
P70 / 2	QUILCEDA LEATHER TAN	3922 88TH ST NE	WA CSCSL, WA ALLSITES, WA SPILLS, WA MAN...	1011	0.191	East
P71 / 2	QUIL CEDA TANNING	3922 88TH ST NE	RCRA NonGen / NLR, FINDS, ECHO	1011	0.191	East
P72 / 2	ATT MOBILITY MARYSVI	3926 88TH ST NE	WA ALLSITES	1015	0.192	East
P73 / 2	CROWN CASTLE MARYSVI	3926 88TH ST NE	WA MANIFEST	1015	0.192	East
74 / 6	PETROCARD SYSTEMS IN	706 CEDAR	WA UST, WA ALLSITES, FINDS, WA Financial...	1023	0.194	NNE
P75 / 2	CLEARCREEK CONTRACTO	3919 88TH ST NE	WA ALLSITES, WA SPILLS, FINDS, ECHO, WA ...	1041	0.197	East
76 / 6	MARYSVILLE CIVIC CEN	1328 7TH ST	WA ALLSITES, WA NPDES	1067	0.202	NE

MAPPED SITES SUMMARY

Target Property:
 MARYSVILLE
 MARYSVILLE, WA 98271

MAP ID / FOCUS MAP	SITE NAME	ADDRESS	DATABASE ACRONYMS	DIST (ft. & mi.) DIRECTION		
77 / 4	ROY ROBINSON INC CNT	6616 35TH AVE NE	WA ALLSITES, WA SPILLS, RCRA NonGen / NL...	1072	0.203	NNE
Q78 / 6	RITE AID 5243	251 MARYSVILLE MALL	RCRA-VSQG	1078	0.204	ESE
Q79 / 6	RITE AID 5243	251 MARYSVILLE MALL	WA ALLSITES, FINDS, ECHO, WA MANIFEST	1078	0.204	ESE
Q80 / 6	PETCO 1275	129 MARYSVILLE MALL	WA ALLSITES, WA ASBESTOS	1092	0.207	ESE
Q81 / 6	PETCO 1275	129 MARYSVILLE MALL	RCRA-VSQG	1092	0.207	ESE
R82 / 6	GEDDES MARINA	1326 1ST ST	WA CSCSL, WA BROWNFIELDS, WA ALLSITES, W...	1129	0.214	SSE
R83 / 6	GEDDES MARINA	1326 1ST STREET	US BROWNFIELDS, FINDS	1129	0.214	SSE
84 / 4	PACIFIC POWER BATTER	720 CEDAR AVENUE	WA SWRCY	1180	0.223	NNE
85 / 3	QUILCEDA CREEK BRIDG		WA ALLSITES, WA NPDES	1214	0.230	NW
S86 / 6	3RD STREET LID & ROA		WA ALLSITES	1229	0.233	ESE
S87 / 6	HEARTSONG HOLDINGS	306 STATE AVE	WA VCP	1238	0.234	East
S88 / 6	HEARTSONG HOLDINGS	306 STATE AVE	WA LUST, WA UST	1238	0.234	East
S89 / 6	HEARTSONG HOLDINGS	306 STATE AVE	WA CSCSL, WA ALLSITES	1238	0.234	East
T90 / 6	MALL	1409 1ST ST	WA UST, WA ALLSITES	1240	0.235	SE
U91 / 6	SYSTEMS III DETAILIN	420 N STATE AVE	RCRA NonGen / NLR	1249	0.237	East
U92 / 6	SYSTEMS III DETAILIN	420 STATE AVE	WA CSCSL, WA LUST, WA UST, WA ICR, WA AL...	1249	0.237	East
V93 / 2	HOME DEPOT 4726	9310 QUIL CEDA BLVD	WA ALLSITES, WA MANIFEST	1293	0.245	North
V94 / 2	THE HOME DEPOT STORE	9310 QUIL CEDA BLVD	WA MANIFEST	1293	0.245	North
V95 / 2	HOME DEPOT 4726	9310 QUIL CEDA BLVD	RCRA-SQG	1293	0.245	North
96 / 2	B2B ENERGO	3923 88TH ST NE	WA ALLSITES, WA SPILLS	1295	0.245	NE
W97 / 6	CENTURY 21	502 STATE ST	WA CSCSL, WA LUST, WA UST, WA ALLSITES, ...	1307	0.248	ENE
W98 / 6	EXXON 77071	502 STATE ST	WA VCP	1307	0.248	ENE
T99 / 6	BAXTER AUTO REPAIR	1408 1ST ST	RCRA-VSQG, WA UST, WA ALLSITES, WA SPILL...	1349	0.255	SE
W100 / 6	B & J INDUSTRIES INC	514 STATE ST	WA ALLSITES	1379	0.261	ENE
101 / 4	EVERETT FUEL & LUMBE	1309 8TH ST	WA UST, WA ALLSITES	1392	0.264	NNE
102 / 6	ELITE CLEANERS	1520 4TH	WA UST, WA ALLSITES	1398	0.265	East
103 / 4	MILLING SPECIALTIES	8430 STATE ST	WA ALLSITES, RCRA NonGen / NLR	1428	0.270	SE
104 / 2	QUIL CEDA TANNING CO	T30N R5 S21	WA UST, WA ALLSITES	1442	0.273	East
105 / 6	MARYSVILLE WATERFRON	SW OF 1ST ST & STATE	WA HSL, WA CSCSL, WA ALLSITES	1513	0.287	SE
106 / 6	MARYSVILLE FEED & SE	1528 3RD ST	WA UST, WA ALLSITES	1560	0.295	ESE
107 / 1	KENWORTH NW MARYSVIL	11300 31ST DR NE	WA ALLSITES, WA SPILLS, RCRA NonGen / NL...	1565	0.296	North
X108 / 4	EASTBURY SALVAGE	6805 35TH AVE NE	WA CSCSL, WA SWF/LF, WA ALLSITES, WA SPI...	1589	0.301	NNE
X109 / 4	EASTBURY SALVAGE MET	6805 35TH AVE NE	SEMS-ARCHIVE, LEAD SMELTERS	1589	0.301	NNE
110 / 2	CHARLIES STATE AVENU	9015 STATE AVE	WA ALLSITES, RCRA NonGen / NLR, WA MANIF...	1613	0.305	ENE
Y111 / 6	WA DOT EBEBY SLOUGH B	65 STATE AVE	WA CSCSL, WA ALLSITES	1614	0.306	SE
Y112 / 6	WA DOT EBEBY SLOUGH B	65 STATE AVE	WA LUST, WA UST	1614	0.306	SE
113 / 2	METAL FINISHING INCO	4000 88TH ST NE	WA ALLSITES, RCRA NonGen / NLR, FINDS, E...	1636	0.310	East
114 / 6	MARYSVILLE SCHOOL DI	1605 7TH	WA ICR	1645	0.312	ENE
Z115 / 4	JIFFY LUBE MARYSVILL	8417 STATE AVE	WA CSCSL, WA UST, WA ALLSITES, RCRA NonG...	1651	0.313	SE

MAPPED SITES SUMMARY

Target Property:
 MARYSVILLE
 MARYSVILLE, WA 98271

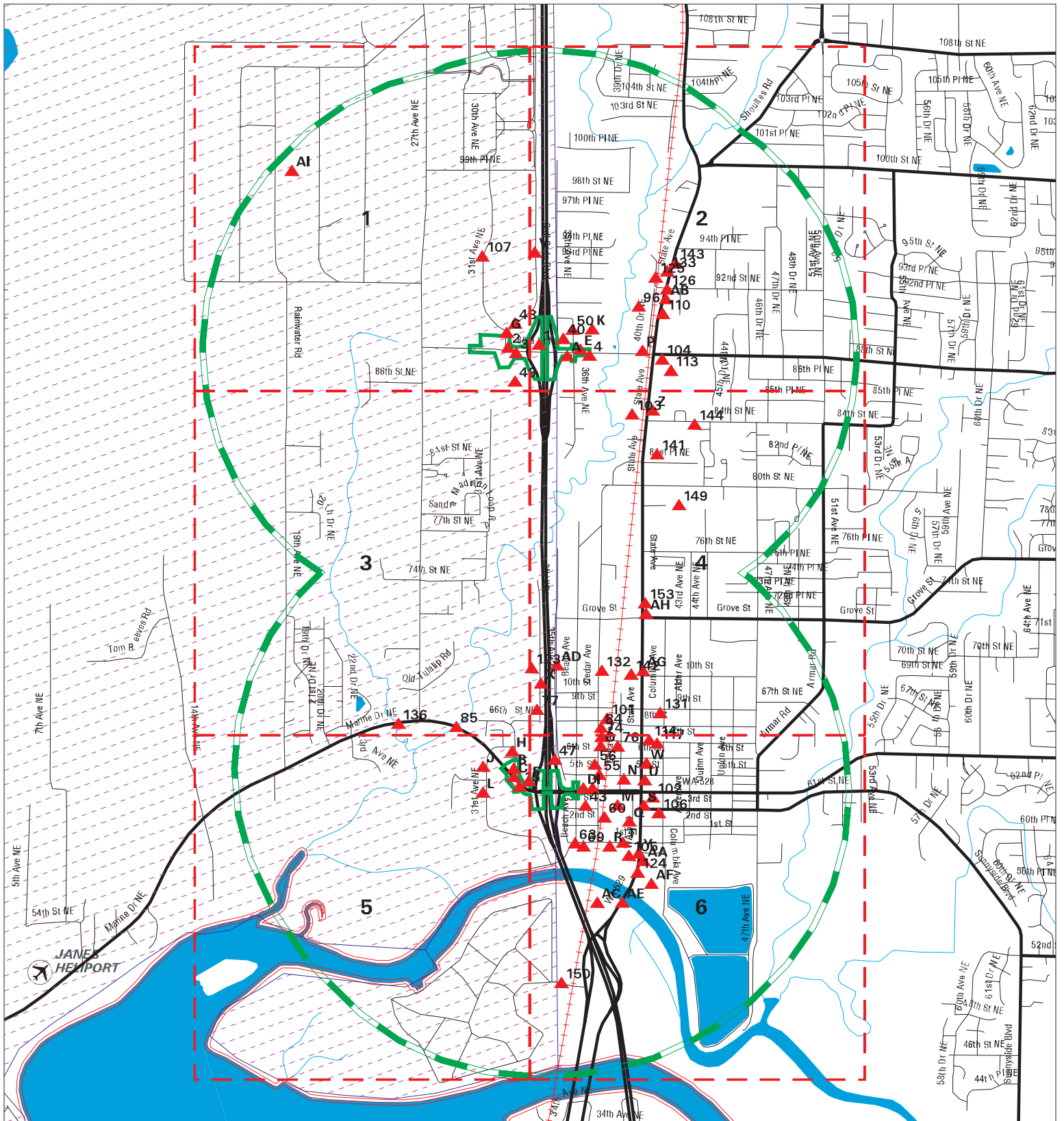
MAP ID / FOCUS MAP	SITE NAME	ADDRESS	DATABASE ACRONYMS	DIST (ft. & mi.) DIRECTION		
Z116 / 4	JIFFY LUBE MARYSVILL	8417 STATE AVE	WA VCP	1651	0.313	SE
117 / 6	ARCO DARRELL OKADA	9515 OLD US HWY	WA ALLSITES	1744	0.330	ENE
AA118 / 6	PEP BOYS 1475 MARYSV	70 C STATE AVE	WA ALLSITES, RCRA NonGen / NLR, FINDS, E...	1785	0.338	SE
AA119 / 6	FIRST STOP DELI	70 STATE ST., UNIT A	WA ICR	1785	0.338	SE
AA120 / 6	FIRST STOP DELI TEXA	70 STATE ST	WA LUST, WA UST, WA ALLSITES, WA CSCSL N...	1785	0.338	SE
AB121 / 2	EDS TRANSMISSION OF	9113 STATE ST C	WA ALLSITES, RCRA NonGen / NLR, FINDS, E...	1812	0.343	NE
AB122 / 2	PRECISION TUNE MARYS	9113 STATE ST	RCRA-VSQQ, WA ALLSITES, WA MANIFEST	1812	0.343	NE
123 / 4	I5 MI 207 MARYSVILLE	I5 N MI 207	WA ALLSITES, RCRA NonGen / NLR	1847	0.350	North
124 / 6	OLYMPIC BOAT CO INC	4 STATE ST	WA ALLSITES, RCRA NonGen / NLR	1875	0.355	SE
125 / 2	CAMANO CRUISERS INC	4116 OLD HWY 99	WA UST, WA ALLSITES, FINDS	1938	0.367	NE
126 / 2	MIDAS AUTO SYSTEMS E	9113 B STATE ST	WA ALLSITES, RCRA NonGen / NLR	1939	0.367	NE
AC127 / 6	SR 529 EBEBY SLOUGH B	SR 529	WA ALLSITES	1997	0.378	SSE
AC128 / 6	WA DOT SR 529 EBEBY S		WA ALLSITES	2007	0.380	SSE
AD129 / 4	NILSSON & RICHARDS I	1042 ASH AVE	WA LUST, WA UST, WA ALLSITES, WA CSCSL N...	2031	0.385	NNE
AD130 / 4	MARYSVILLE RENTALS	1042 ASH AVE.	WA ICR	2031	0.385	NNE
131 / 4	NORTH COUNTIES FREIG	1528 9TH ST	WA ALLSITES, RCRA NonGen / NLR, FINDS, E...	2133	0.404	NE
132 / 4	STRYKER BROS AUTOMOT	1036 CEDAR AVE	WA ALLSITES, RCRA NonGen / NLR, FINDS, E...	2175	0.412	NNE
133 / 2	MARYSVILLE EXCELLENT	9302 STATE AVENUE	WA ALLSITES	2182	0.413	NE
AE134 / 6	WASHINGTON TRUCKING	5219 SR 529	WA CSCSL, WA ALLSITES, WA SPILLS	2215	0.420	SSE
AE135 / 6	WASHINGTON TRUCKING	5219 SR 529	WA VCP	2215	0.420	SSE
136 / 3	STURGEON CREEK BRIDG		WA ALLSITES, WA NPDES	2220	0.420	WNW
AF137 / 6	GARKA MILL CO INC	60 STATE AVE	WA CSCSL, WA LUST, WA UST, WA BROWNFIELD2	2222	0.421	SE
AF138 / 6	INTERFOR PACIFIC INC	60 STATE AVE	WA VCP	2222	0.421	SE
AF139 / 6	CROWN PACIFIC/INTERF	60 STATE AVENUE	US BROWNFIELDS	2222	0.421	SE
AE140 / 6	ACE SEATTLE CORPORAT	5215 SR 529	WA SWF/LF	2252	0.427	SSE
141 / 4	GRANGE SUPPLY INC CO	8225 40TH AVE N E	WA LUST, WA UST, WA ALLSITES, WA CSCSL N...	2357	0.446	SE
142 / 4	RESIDENTIAL	1031 STATE AVE.	WA ICR	2386	0.452	NNE
143 / 2	GOODWILL MARYSVILLE	9315 STATE AVENUE	WA SWRCY	2407	0.456	NE
144 / 4	MUKILTEO WATER DIST	4300 84TH ST	WA ALLSITES, FINDS	2482	0.470	ESE
AG145 / 4	PDQ LAUNDRY ROOM	1048 STATE AVE	WA HSL, WA CSCSL, WA ALLSITES, WA DRYCLE.2	2562	0.485	NNE
AG146 / 4	JACKPOT 156	1034 STATE AVE	WA VCP	2585	0.490	NNE
AG147 / 4	STATE ST FOOD MART	1034 STATE AVE	WA LUST, WA UST, WA ALLSITES, WA CSCSL N...	2585	0.490	NNE
AG148 / 4	TIME OIL #01 156	1034 STATE AVE.	WA ICR	2585	0.490	NNE
149 / 4	MARYSVILLE SCHOOL DI	4220 80TH ST NE	RCRA-VSQQ, WA CSCSL, WA ALLSITES, FINDS,...	3437	0.651	SSE
150 / 6	TULALIP LANDFILL	TULALIP INDIAN RESER	Delisted NPL, SEMS, US ENG CONTROLS, US ...	3452	0.654	South
AH151 / 4	ERGAS PROP B&M SHOPP	STATE AVE & GROVE ST	WA CSCSL, WA ALLSITES, WA DRYCLEANERS	3461	0.655	NNE
AH152 / 4	UNOCAL 4196	1202 STATE AVE	WA HSL, WA CSCSL, WA ALLSITES	3575	0.677	NNE
153 / 4	SAFEBAY PLAZA	1218 STATE ST	WA CSCSL, WA ALLSITES, FINDS	3748	0.710	NNE
AI154 / 1	TULALIP MUNITIONS DE		FUDS	4939	0.935	NW

MAPPED SITES SUMMARY

Target Property:
MARYSVILLE
MARYSVILLE, WA 98271

MAP ID / FOCUS MAP	SITE NAME	ADDRESS	DATABASE ACRONYMS	DIST (ft. & mi.) DIRECTION
A1155 / 1	COMBINED USE AREA		UXO	4939 0.935 NW

Key Map - 6892103.2s



- ▲ Sites
- ↗ Target Property
- ↗ Search Buffer
- - - Focus Map - Sites
- National Priority List Sites
- Dept. Defense Sites
- Focus Map - No Sites
- Indian Reservations BIA



SITE NAME: Tulalip 4th/88th Corridor Improvement
ADDRESS: Marysville
CITY/STATE: Marysville WA
ZIP: 98271

CLIENT: Parametrix, Inc.
CONTACT: Adam Romey
INQUIRY #: 6892103.2s
DATE: 03/10/22 5:06 PM

MAP FINDINGS SUMMARY

Database	Search Distance (Miles)	Target Property	< 1/8	1/8 - 1/4	1/4 - 1/2	1/2 - 1	> 1	Total Plotted
<u>STANDARD ENVIRONMENTAL RECORDS</u>								
<i>Lists of Federal NPL (Superfund) sites</i>								
NPL	1.000		0	0	0	0	NR	0
Proposed NPL	1.000		0	0	0	0	NR	0
NPL LIENS	1.000		0	0	0	0	NR	0
<i>Lists of Federal Delisted NPL sites</i>								
Delisted NPL	1.000		0	0	0	1	NR	1
<i>Lists of Federal sites subject to CERCLA removals and CERCLA orders</i>								
FEDERAL FACILITY	0.500		0	0	0	NR	NR	0
SEMS	0.500		0	0	0	NR	NR	0
<i>Lists of Federal CERCLA sites with NFRAP</i>								
SEMS-ARCHIVE	0.500		0	0	1	NR	NR	1
<i>Lists of Federal RCRA facilities undergoing Corrective Action</i>								
CORRACTS	1.000		0	0	0	0	NR	0
<i>Lists of Federal RCRA TSD facilities</i>								
RCRA-TSDF	0.500		0	0	0	NR	NR	0
<i>Lists of Federal RCRA generators</i>								
RCRA-LQG	0.250		1	0	NR	NR	NR	1
RCRA-SQG	0.250		1	1	NR	NR	NR	2
RCRA-VSQG	0.250		1	3	NR	NR	NR	4
<i>Federal institutional controls / engineering controls registries</i>								
LUCIS	0.500		0	0	0	NR	NR	0
US ENG CONTROLS	0.500		0	0	0	NR	NR	0
US INST CONTROLS	0.500		0	0	0	NR	NR	0
<i>Federal ERNS list</i>								
ERNS	TP		NR	NR	NR	NR	NR	0
<i>Lists of state- and tribal (Superfund) equivalent sites</i>								
WA HSL	1.000		0	0	2	2	NR	4
<i>Lists of state- and tribal hazardous waste facilities</i>								
WA CSCSL	1.000		2	5	7	5	NR	19
<i>Lists of state and tribal landfills and solid waste disposal facilities</i>								
WA SWF/LF	0.500		0	0	2	NR	NR	2

MAP FINDINGS SUMMARY

Database	Search Distance (Miles)	Target Property	< 1/8	1/8 - 1/4	1/4 - 1/2	1/2 - 1	> 1	Total Plotted
<i>Lists of state and tribal leaking storage tanks</i>								
WA LUST	0.500		4	3	6	NR	NR	13
INDIAN LUST	0.500		1	0	0	NR	NR	1
<i>Lists of state and tribal registered storage tanks</i>								
FEMA UST	0.250		0	0	NR	NR	NR	0
WA UST	0.250	1	7	8	NR	NR	NR	16
WA AST	0.250		0	0	NR	NR	NR	0
INDIAN UST	0.250	1	2	0	NR	NR	NR	3
<i>State and tribal institutional control / engineering control registries</i>								
WA INST CONTROL	0.500		0	0	0	NR	NR	0
<i>Lists of state and tribal voluntary cleanup sites</i>								
WA VCP	0.500		3	2	4	NR	NR	9
WA ICR	0.500		4	1	5	NR	NR	10
INDIAN VCP	0.500		0	0	0	NR	NR	0
WA PTAP	0.500		1	0	0	NR	NR	1
<i>Lists of state and tribal brownfield sites</i>								
WA BROWNFIELDS	0.500		0	1	1	NR	NR	2
<u>ADDITIONAL ENVIRONMENTAL RECORDS</u>								
<i>Local Brownfield lists</i>								
US BROWNFIELDS	0.500		0	1	1	NR	NR	2
<i>Local Lists of Landfill / Solid Waste Disposal Sites</i>								
WA SWRCY	0.500		0	1	1	NR	NR	2
WA SWTIRE	0.500		0	0	0	NR	NR	0
INDIAN ODI	0.500		0	0	0	NR	NR	0
ODI	0.500		0	0	0	NR	NR	0
DEBRIS REGION 9	0.500		0	0	0	NR	NR	0
IHS OPEN DUMPS	0.500		0	0	0	NR	NR	0
<i>Local Lists of Hazardous waste / Contaminated Sites</i>								
US HIST CDL	TP		NR	NR	NR	NR	NR	0
WA ALLSITES	0.500	4	19	23	36	NR	NR	82
WA CDL	TP		NR	NR	NR	NR	NR	0
WA HIST CDL	TP		NR	NR	NR	NR	NR	0
WA CSCSL NFA	0.500		2	0	4	NR	NR	6
US CDL	TP		NR	NR	NR	NR	NR	0
WA PFAS	0.500		0	0	0	NR	NR	0
WA AQUEOUS FOAM	0.500		0	0	0	NR	NR	0
<i>Local Land Records</i>								
LIENS 2	TP		NR	NR	NR	NR	NR	0

MAP FINDINGS SUMMARY

Database	Search Distance (Miles)	Target Property	< 1/8	1/8 - 1/4	1/4 - 1/2	1/2 - 1	> 1	Total Plotted
Records of Emergency Release Reports								
HMIRS	TP		NR	NR	NR	NR	NR	0
WA SPILLS	TP	4	NR	NR	NR	NR	NR	4
WA SPILLS 90	TP		NR	NR	NR	NR	NR	0
Other Ascertainable Records								
RCRA NonGen / NLR	0.250		10	4	NR	NR	NR	14
FUDS	1.000		0	0	0	1	NR	1
DOD	1.000		0	0	0	0	NR	0
SCRD DRYCLEANERS	0.500		0	0	0	NR	NR	0
US FIN ASSUR	TP		NR	NR	NR	NR	NR	0
EPA WATCH LIST	TP		NR	NR	NR	NR	NR	0
2020 COR ACTION	0.250		0	0	NR	NR	NR	0
TSCA	TP		NR	NR	NR	NR	NR	0
TRIS	TP		NR	NR	NR	NR	NR	0
SSTS	TP		NR	NR	NR	NR	NR	0
ROD	1.000		0	0	0	1	NR	1
RMP	TP		NR	NR	NR	NR	NR	0
RAATS	TP		NR	NR	NR	NR	NR	0
PRP	TP		NR	NR	NR	NR	NR	0
PADS	TP		NR	NR	NR	NR	NR	0
ICIS	TP		NR	NR	NR	NR	NR	0
FTTS	TP		NR	NR	NR	NR	NR	0
MLTS	TP		NR	NR	NR	NR	NR	0
COAL ASH DOE	TP		NR	NR	NR	NR	NR	0
COAL ASH EPA	0.500		0	0	0	NR	NR	0
PCB TRANSFORMER	TP		NR	NR	NR	NR	NR	0
RADINFO	TP		NR	NR	NR	NR	NR	0
HIST FTTS	TP		NR	NR	NR	NR	NR	0
DOT OPS	TP		NR	NR	NR	NR	NR	0
CONSENT	1.000		0	0	0	0	NR	0
INDIAN RESERV	1.000	1	0	1	0	0	NR	2
FUSRAP	1.000		0	0	0	0	NR	0
UMTRA	0.500		0	0	0	NR	NR	0
LEAD SMELTERS	TP		NR	NR	NR	NR	NR	0
US AIRS	TP		NR	NR	NR	NR	NR	0
US MINES	0.250		0	0	NR	NR	NR	0
ABANDONED MINES	0.250		0	0	NR	NR	NR	0
FINDS	TP	4	NR	NR	NR	NR	NR	4
ECHO	TP	1	NR	NR	NR	NR	NR	1
UXO	1.000		0	0	0	1	NR	1
DOCKET HWC	TP		NR	NR	NR	NR	NR	0
FUELS PROGRAM	0.250		0	0	NR	NR	NR	0
WA AIRS	TP		NR	NR	NR	NR	NR	0
WA ASBESTOS	TP	1	NR	NR	NR	NR	NR	1
WA COAL ASH	0.500		0	0	0	NR	NR	0
WA DRYCLEANERS	0.250		0	0	NR	NR	NR	0
WA Financial Assurance	TP	1	NR	NR	NR	NR	NR	1
CA HAZNET	TP		NR	NR	NR	NR	NR	0
WA Inactive Drycleaners	0.250		0	0	NR	NR	NR	0

MAP FINDINGS SUMMARY

Database	Search Distance (Miles)	Target Property	< 1/8	1/8 - 1/4	1/4 - 1/2	1/2 - 1	> 1	Total Plotted
WA MANIFEST	0.250		9	9	NR	NR	NR	18
WA NPDES	TP		NR	NR	NR	NR	NR	0
WA UIC	TP		NR	NR	NR	NR	NR	0
MINES MRDS	TP		NR	NR	NR	NR	NR	0

EDR HIGH RISK HISTORICAL RECORDS

EDR Exclusive Records

EDR MGP	1.000		0	0	0	0	NR	0
EDR Hist Auto	0.125	1	8	NR	NR	NR	NR	9
EDR Hist Cleaner	0.125		0	NR	NR	NR	NR	0

EDR RECOVERED GOVERNMENT ARCHIVES

Exclusive Recovered Govt. Archives

WA RGA HWS	TP		NR	NR	NR	NR	NR	0
WA RGA LF	TP		NR	NR	NR	NR	NR	0
WA RGA LUST	TP		NR	NR	NR	NR	NR	0

- Totals --		19	75	63	70	11	0	238
-------------	--	----	----	----	----	----	---	-----

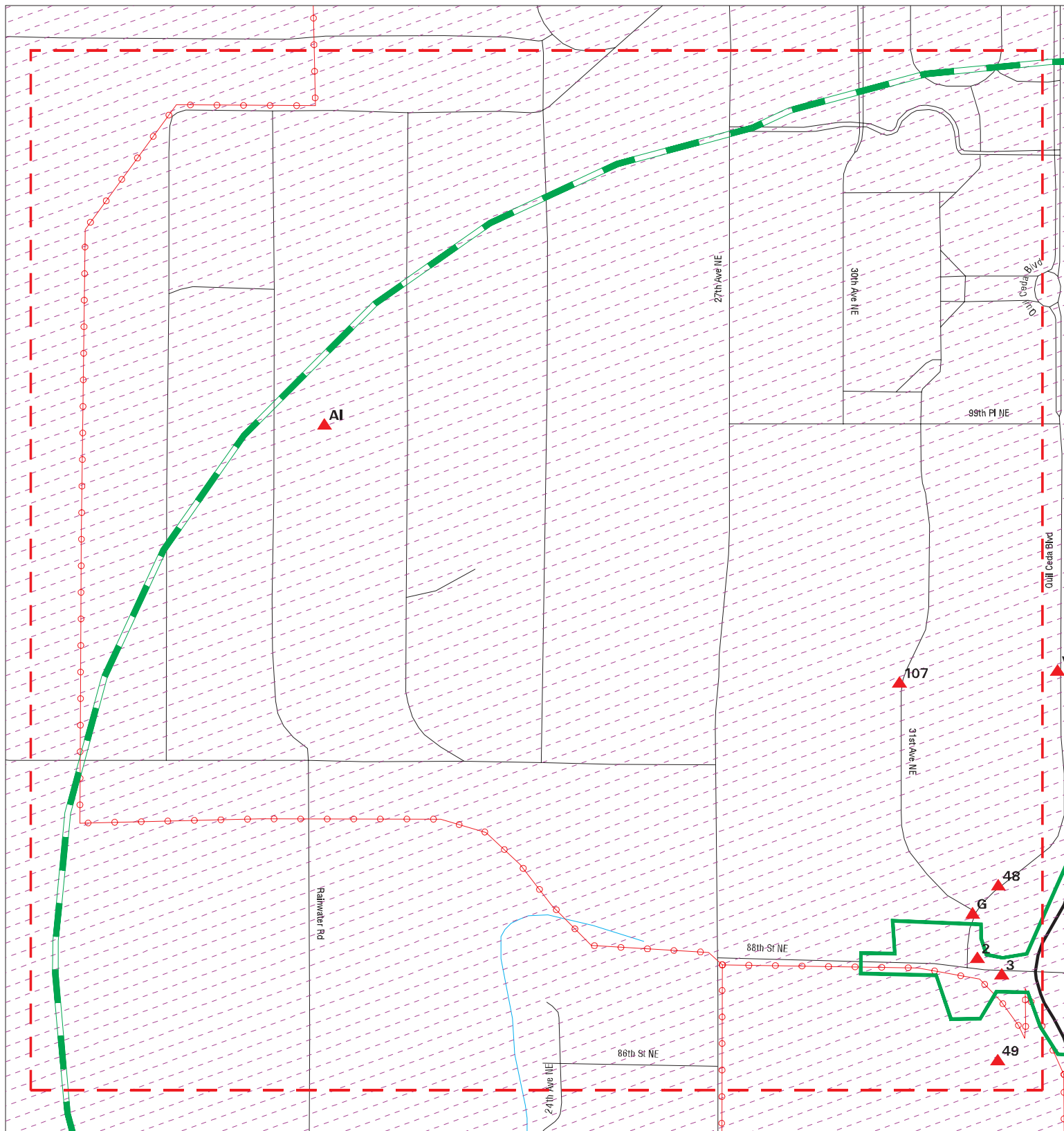
NOTES:

TP = Target Property

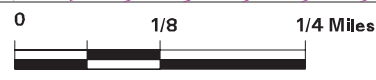
NR = Not Requested at this Search Distance

Sites may be listed in more than one database

Focus Map - 1 - 6892103.2s



- ▲ Sites
- ▬ Target Property
- ▬ Search Buffer
- ▬ Focus Map - No Sites
- ▬ Focus Map - Sites
- ⚡ Power Line
- ▨ National Priority List Sites
- ▤ Dept. Defense Sites
- ▨ Indian Reservations BIA



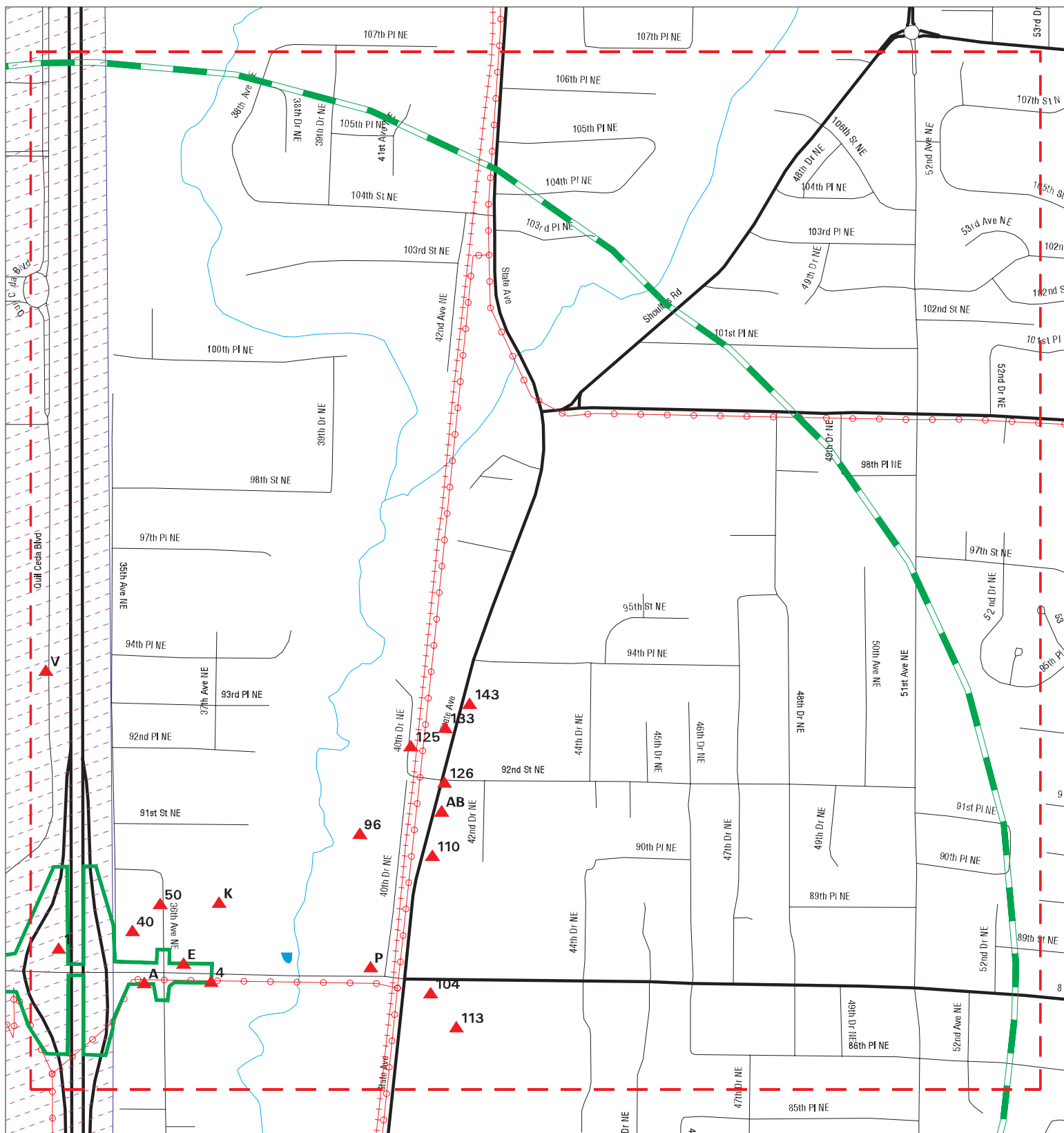
SITE NAME: Tulalip 4th/88th Corridor Improvement ADDRESS: Marysville CITY/STATE: Marysville WA ZIP: 98271	CLIENT: Parametrix, Inc. CONTACT: Adam Romey INQUIRY #: 6892103.2s DATE: 03/10/22
--	--

MAPPED SITES SUMMARY - FOCUS MAP 1

Target Property:
 MARYSVILLE
 MARYSVILLE, WA 98271

MAP ID / FOCUS MAP	SITE NAME	ADDRESS	DATABASE ACRONYMS	DIST (ft. & mi.) DIRECTION		
Reg / Multiple	TULALIP RESERVATION		INDIAN RESERV	TP		
2 / 1	FRONTIER COMMUNICATI	N ON 88TH ST ON 34 A	WA ALLSITES	TP		
3 / 1	SNOHOMISH CNTY PUD 1	3120 QUIL CEDA WAY	WA ALLSITES, FINDS	TP		
G38 / 1	TESORO #62050	8820 QUIL CEDA BLVD.	INDIAN UST	74	0.014	North
G39 / 1	SPEEDWAY STORE #2191	8820 QUIL CEDA BLVD	RCRA NonGen / NLR	74	0.014	North
48 / 1	WALMART SUPERCENTER	8924 QUILCEDA BOULEV	RCRA-SQG, WA ALLSITES, FINDS, ECHO, WA M...	285	0.054	NNE
49 / 1	PUD NO 1 OF SNOHOMIS	3120 88TH ST NE	WA MANIFEST	292	0.055	SSE
107 / 1	KENWORTH NW MARYSVIL	11300 31ST DR NE	WA ALLSITES, WA SPILLS, RCRA NonGen / NL...	1565	0.296	North
AI154 / 1	TULALIP MUNITIONS DE		FUDS	4939	0.935	NW
AI155 / 1	COMBINED USE AREA		UXO	4939	0.935	NW

Focus Map - 2 - 6892103.2s



- ▲ Sites
- ▬ Target Property
- ▬ Search Buffer
- ▬ Focus Map - No Sites
- ▬ Focus Map - Sites
- ⚡ Power Line
- National Priority List Sites
- Dept. Defense Sites
- Indian Reservations BIA



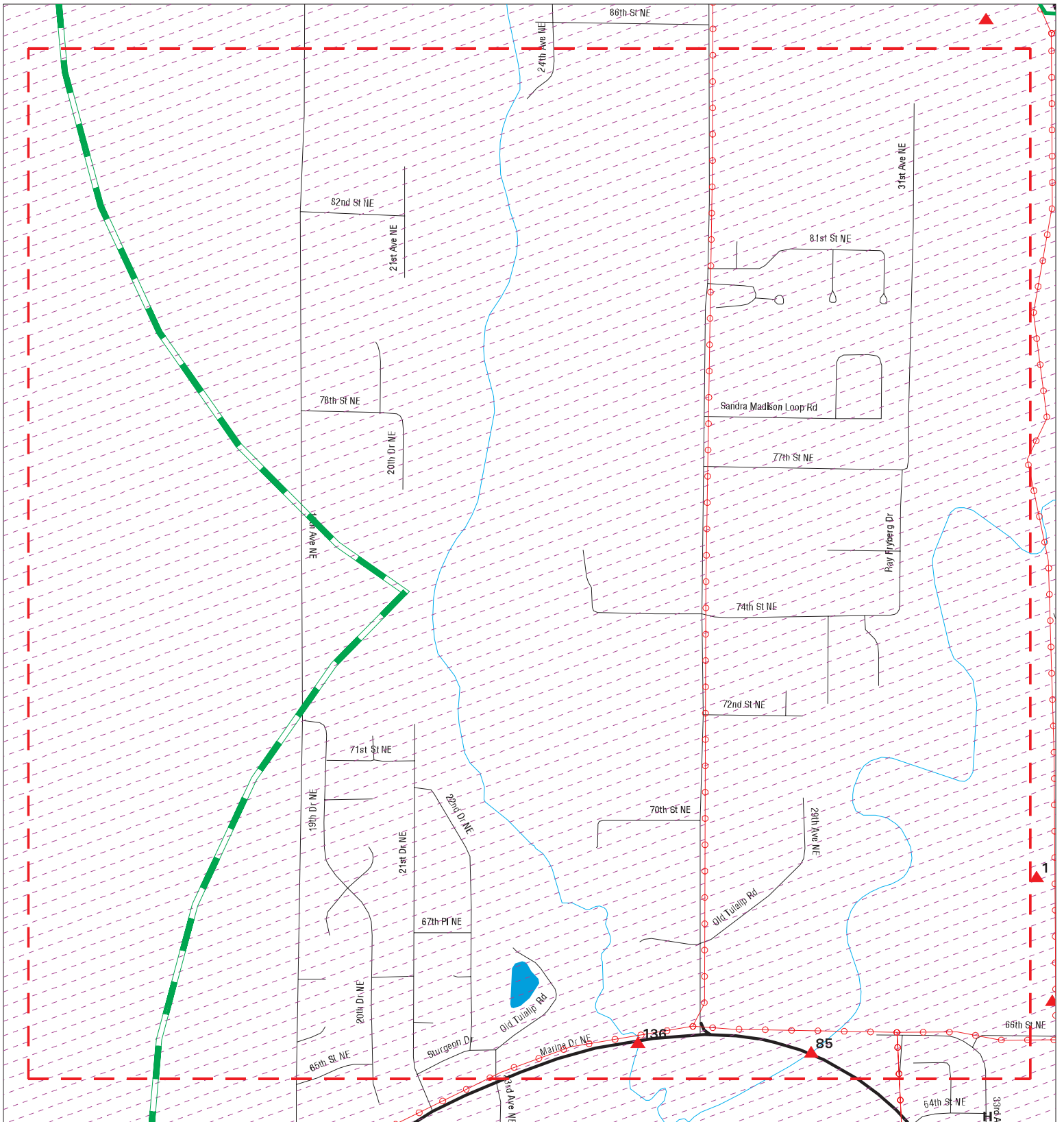
SITE NAME: Tulalip 4th/88th Corridor Improvement ADDRESS: Marysville CITY/STATE: Marysville WA ZIP: 98271	CLIENT: Parametrix, Inc. CONTACT: Adam Romey INQUIRY #: 6892103.2s DATE: 03/10/22
--	--

MAPPED SITES SUMMARY - FOCUS MAP 2

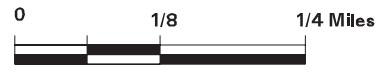
Target Property:
 MARYSVILLE
 MARYSVILLE, WA 98271

MAP ID / FOCUS MAP	SITE NAME	ADDRESS	DATABASE ACRONYMS	DIST (ft. & mi.)		DIRECTION
Reg / Multiple	TULALIP RESERVATION		INDIAN RESERV			TP
1 / 2	LEDFORD MARINE CONST	4116 35TH DR NE	WA ALLSITES			TP
4 / 2		3700 88TH ST NE	WA SPILLS			TP
A5 / 2	88TH ST TEXACO FOODM	3506 88TH ST NE	FINDS			TP
A6 / 2	88TH ST SHELL FOOD-M	3506 88TH ST NE	WA UST			TP
A7 / 2	88TH ST TEXACO FOODM	3506 88TH ST NE	WA ALLSITES, WA Financial Assurance			TP
A8 / 2	88TH ST TEXACO FD MA	3506 88TH ST NE	EDR Hist Auto			TP
E17 / 2	7 ELEVEN STORE 23063	3609 88TH ST NE	WA ALLSITES, WA Financial Assurance	3	0.001	
E18 / 2	7-ELEVEN STORE 2306-	3609 88TH ST NE	WA UST	3	0.001	
E19 / 2	QUILCEDA 76	3608 88TH ST NE	EDR Hist Auto	4	0.001	
E20 / 2	BIGFOOT PROPERTIES X	3608 88TH ST NE	WA UST	4	0.001	
E21 / 2	QUIL CEDA TANNERY	3608 88TH ST NE	WA ALLSITES, WA SPILLS, WA Financial Ass...	4	0.001	
40 / 2	TDC 88TH STREET RETA		WA ALLSITES	124	0.023	East
50 / 2	HOTEL AMERICA MARYSV	8940 36TH AVE NE	WA ALLSITES, WA NPDES	303	0.057	North
K53 / 2	HAGGEN OPCO NORTH LL	3711 88TH ST NE	WA ALLSITES, WA MANIFEST	409	0.077	North
K54 / 2	HAGGEN 3604	3711 88TH ST NE	RCRA-VSQG	409	0.077	North
P70 / 2	QUILCEDA LEATHER TAN	3922 88TH ST NE	WA CSCSL, WA ALLSITES, WA SPILLS, WA MAN...	1011	0.191	East
P71 / 2	QUIL CEDA TANNING	3922 88TH ST NE	RCRA NonGen / NLR, FINDS, ECHO	1011	0.191	East
P72 / 2	ATT MOBILITY MARYSVI	3926 88TH ST NE	WA ALLSITES	1015	0.192	East
P73 / 2	CROWN CASTLE MARYSVI	3926 88TH ST NE	WA MANIFEST	1015	0.192	East
P75 / 2	CLEARCREEK CONTRACTO	3919 88TH ST NE	WA ALLSITES, WA SPILLS, FINDS, ECHO, WA ...	1041	0.197	East
V93 / 2	HOME DEPOT 4726	9310 QUIL CEDA BLVD	WA ALLSITES, WA MANIFEST	1293	0.245	North
V94 / 2	THE HOME DEPOT STORE	9310 QUIL CEDA BLVD	WA MANIFEST	1293	0.245	North
V95 / 2	HOME DEPOT 4726	9310 QUIL CEDA BLVD	RCRA-SQG	1293	0.245	North
96 / 2	B2B ENERGO	3923 88TH ST NE	WA ALLSITES, WA SPILLS	1295	0.245	NE
104 / 2	QUIL CEDA TANNING CO	T30N R5 S21	WA UST, WA ALLSITES	1442	0.273	East
110 / 2	CHARLIES STATE AVENU	9015 STATE AVE	WA ALLSITES, RCRA NonGen / NLR, WA MANIF...	1613	0.305	ENE
113 / 2	METAL FINISHING INCO	4000 88TH ST NE	WA ALLSITES, RCRA NonGen / NLR, FINDS, E...	1636	0.310	East
AB121 / 2	EDS TRANSMISSION OF	9113 STATE ST C	WA ALLSITES, RCRA NonGen / NLR, FINDS, E...	1812	0.343	NE
AB122 / 2	PRECISION TUNE MARYS	9113 STATE ST	RCRA-VSQG, WA ALLSITES, WA MANIFEST	1812	0.343	NE
125 / 2	CAMANO CRUISERS INC	4116 OLD HWY 99	WA UST, WA ALLSITES, FINDS	1938	0.367	NE
126 / 2	MIDAS AUTO SYSTEMS E	9113 B STATE ST	WA ALLSITES, RCRA NonGen / NLR	1939	0.367	NE
133 / 2	MARYSVILLE EXCELLENT	9302 STATE AVENUE	WA ALLSITES	2182	0.413	NE
143 / 2	GOODWILL MARYSVILLE	9315 STATE AVENUE	WA SWRCY	2407	0.456	NE

Focus Map - 3 - 6892103.2s



- ▲ Sites
- ▬ Target Property
- ▬ Search Buffer
- ▬ Focus Map - No Sites
- ▬ Focus Map - Sites
- ⚡ Power Line
- National Priority List Sites
- Dept. Defense Sites
- Indian Reservations BIA



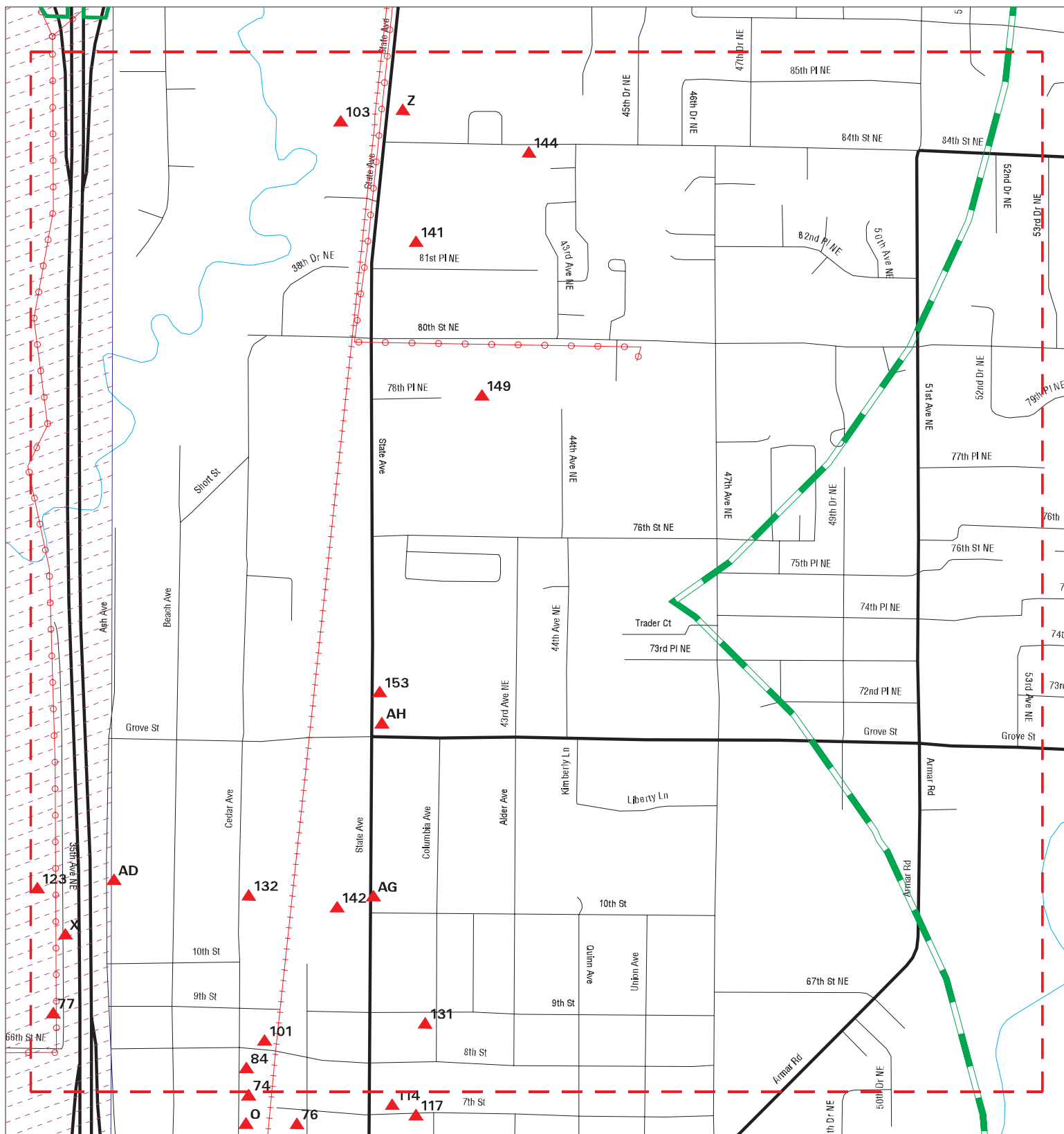
<p>SITE NAME: Tulalip 4th/88th Corridor Improvement ADDRESS: Marysville CITY/STATE: Marysville WA ZIP: 98271</p>	<p>CLIENT: Parametrix, Inc. CONTACT: Adam Romey INQUIRY #: 6892103.2s DATE: 03/10/22</p>
---	---

MAPPED SITES SUMMARY - FOCUS MAP 3

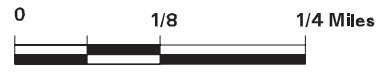
Target Property:
 MARYSVILLE
 MARYSVILLE, WA 98271

MAP ID / FOCUS MAP	SITE NAME	ADDRESS	DATABASE ACRONYMS	DIST (ft. & mi.) DIRECTION
Reg / Multiple	TULALIP RESERVATION		INDIAN RESERV	TP
85 / 3	QUILCEDA CREEK BRIDG		WA ALLSITES, WA NPDES	1214 0.230 NW
136 / 3	STURGEON CREEK BRIDG		WA ALLSITES, WA NPDES	2220 0.420 WNW

Focus Map - 4 - 6892103.2s



- ▲ Sites
- ▬ Target Property
- ▬ Search Buffer
- ▬ Focus Map - No Sites
- ▬ Focus Map - Sites
- ⚡ Power Line
- National Priority List Sites
- Dept. Defense Sites
- Indian Reservations BIA



SITE NAME: Tulalip 4th/88th Corridor Improvement
ADDRESS: Marysville
CITY/STATE: Marysville WA
ZIP: 98271

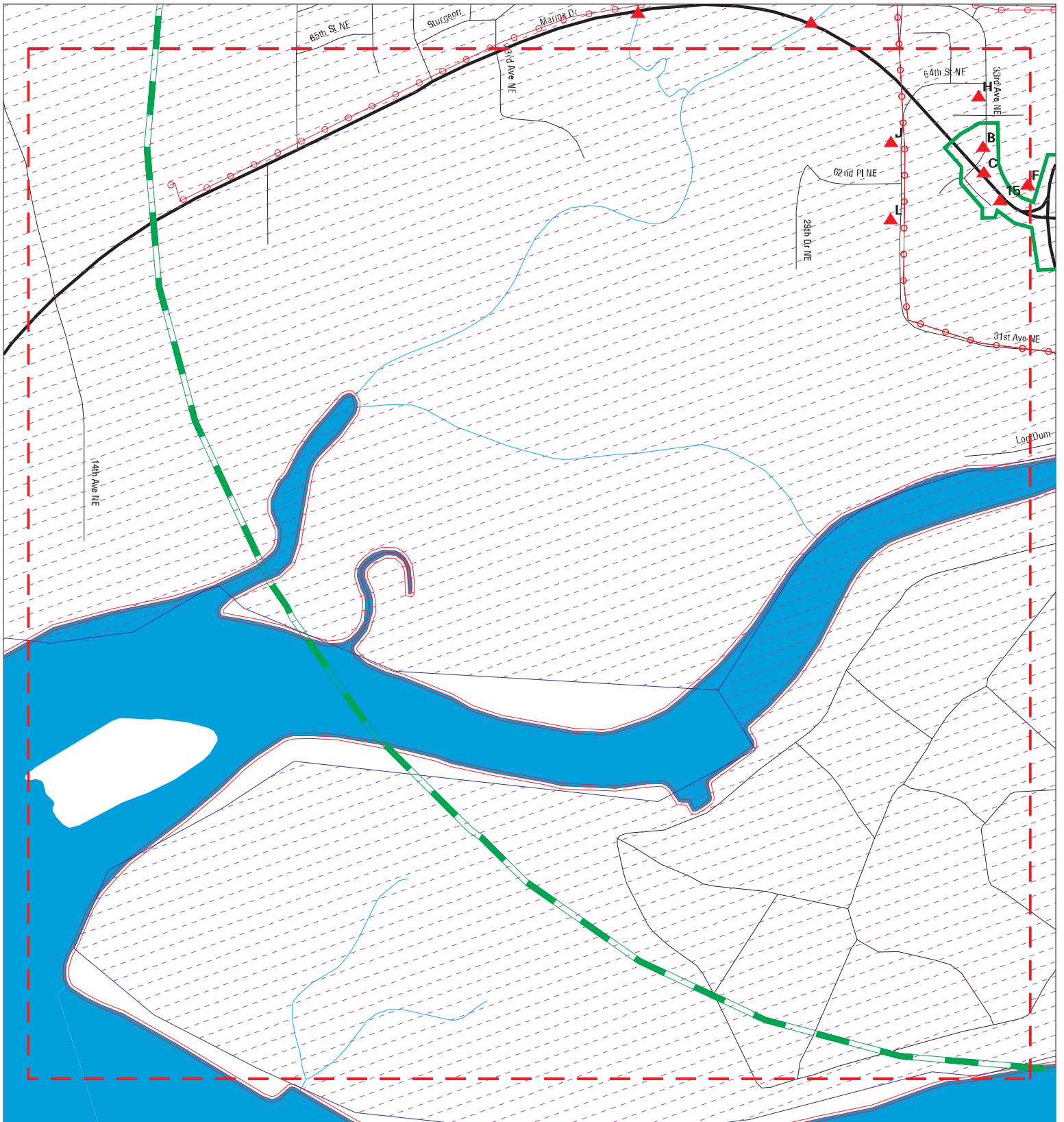
CLIENT: Parametrix, Inc.
CONTACT: Adam Romey
INQUIRY #: 6892103.2s
DATE: 03/10/22

MAPPED SITES SUMMARY - FOCUS MAP 4

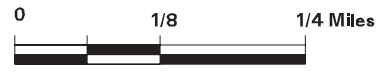
Target Property:
 MARYSVILLE
 MARYSVILLE, WA 98271

MAP ID / FOCUS MAP	SITE NAME	ADDRESS	DATABASE ACRONYMS	DIST (ft. & mi.) DIRECTION		
Reg / Multiple	TULALIP RESERVATION		INDIAN RESERV	TP		
77 / 4	ROY ROBINSON INC CNT	6616 35TH AVE NE	WA ALLSITES, WA SPILLS, RCRA NonGen / NL...	1072	0.203	NNE
84 / 4	PACIFIC POWER BATTER	720 CEDAR AVENUE	WA SWRCY	1180	0.223	NNE
101 / 4	EVERETT FUEL & LUMBE	1309 8TH ST	WA UST, WA ALLSITES	1392	0.264	NNE
103 / 4	MILLING SPECIALTIES	8430 STATE ST	WA ALLSITES, RCRA NonGen / NLR	1428	0.270	SE
X108 / 4	EASTBURY SALVAGE	6805 35TH AVE NE	WA CSCSL, WA SWF/LF, WA ALLSITES, WA SPI...	1589	0.301	NNE
X109 / 4	EASTBURY SALVAGE MET	6805 35TH AVE NE	SEMS-ARCHIVE, LEAD SMELTERS	1589	0.301	NNE
Z115 / 4	JIFFY LUBE MARYSVILL	8417 STATE AVE	WA CSCSL, WA UST, WA ALLSITES, RCRA NonG...	1651	0.313	SE
Z116 / 4	JIFFY LUBE MARYSVILL	8417 STATE AVE	WA VCP	1651	0.313	SE
123 / 4	I5 MI 207 MARYSVILLE	I5 N MI 207	WA ALLSITES, RCRA NonGen / NLR	1847	0.350	North
AD129 / 4	NILSSON & RICHARDS I	1042 ASH AVE	WA LUST, WA UST, WA ALLSITES, WA CSCSL N...	2031	0.385	NNE
AD130 / 4	MARYSVILLE RENTALS	1042 ASH AVE.	WA ICR	2031	0.385	NNE
131 / 4	NORTH COUNTIES FREIG	1528 9TH ST	WA ALLSITES, RCRA NonGen / NLR, FINDS, E...	2133	0.404	NE
132 / 4	STRYKER BROS AUTOMOT	1036 CEDAR AVE	WA ALLSITES, RCRA NonGen / NLR, FINDS, E...	2175	0.412	NNE
141 / 4	GRANGE SUPPLY INC CO	8225 40TH AVE N E	WA LUST, WA UST, WA ALLSITES, WA CSCSL N...	2357	0.446	SE
142 / 4	RESIDENTIAL	1031 STATE AVE.	WA ICR	2386	0.452	NNE
144 / 4	MUKILTEO WATER DIST	4300 84TH ST	WA ALLSITES, FINDS	2482	0.470	ESE
AG145 / 4	PDQ LAUNDRY ROOM	1048 STATE AVE	WA HSL, WA CSCSL, WA ALLSITES, WA DRYCLE...	2562	0.485	NNE
AG146 / 4	JACKPOT 156	1034 STATE AVE	WA VCP	2585	0.490	NNE
AG147 / 4	STATE ST FOOD MART	1034 STATE AVE	WA LUST, WA UST, WA ALLSITES, WA CSCSL N...	2585	0.490	NNE
AG148 / 4	TIME OIL #01 156	1034 STATE AVE.	WA ICR	2585	0.490	NNE
149 / 4	MARYSVILLE SCHOOL DI	4220 80TH ST NE	RCRA-VSQQ, WA CSCSL, WA ALLSITES, FINDS,...	3437	0.651	SSE
AH151 / 4	ERGAS PROP B&M SHOPP	STATE AVE & GROVE ST	WA CSCSL, WA ALLSITES, WA DRYCLEANERS	3461	0.655	NNE
AH152 / 4	UNOCAL 4196	1202 STATE AVE	WA HSL, WA CSCSL, WA ALLSITES	3575	0.677	NNE
153 / 4	SAFeway PLAZA	1218 STATE ST	WA CSCSL, WA ALLSITES, FINDS	3748	0.710	NNE

Focus Map - 5 - 6892103.2s



- | | | | | | |
|--|----------------------|---|---------------------|---|------------------------------|
|  | Sites |  | Focus Map - Sites |  | Indian Reservations BIA |
|  | Target Property |  | Power Line |  | National Priority List Sites |
|  | Search Buffer |  | Dept. Defense Sites | | |
|  | Focus Map - No Sites | | | | |



SITE NAME: Tulalip 4th/88th Corridor Improvement
ADDRESS: Marysville
CITY/STATE: Marysville WA
ZIP: 98271

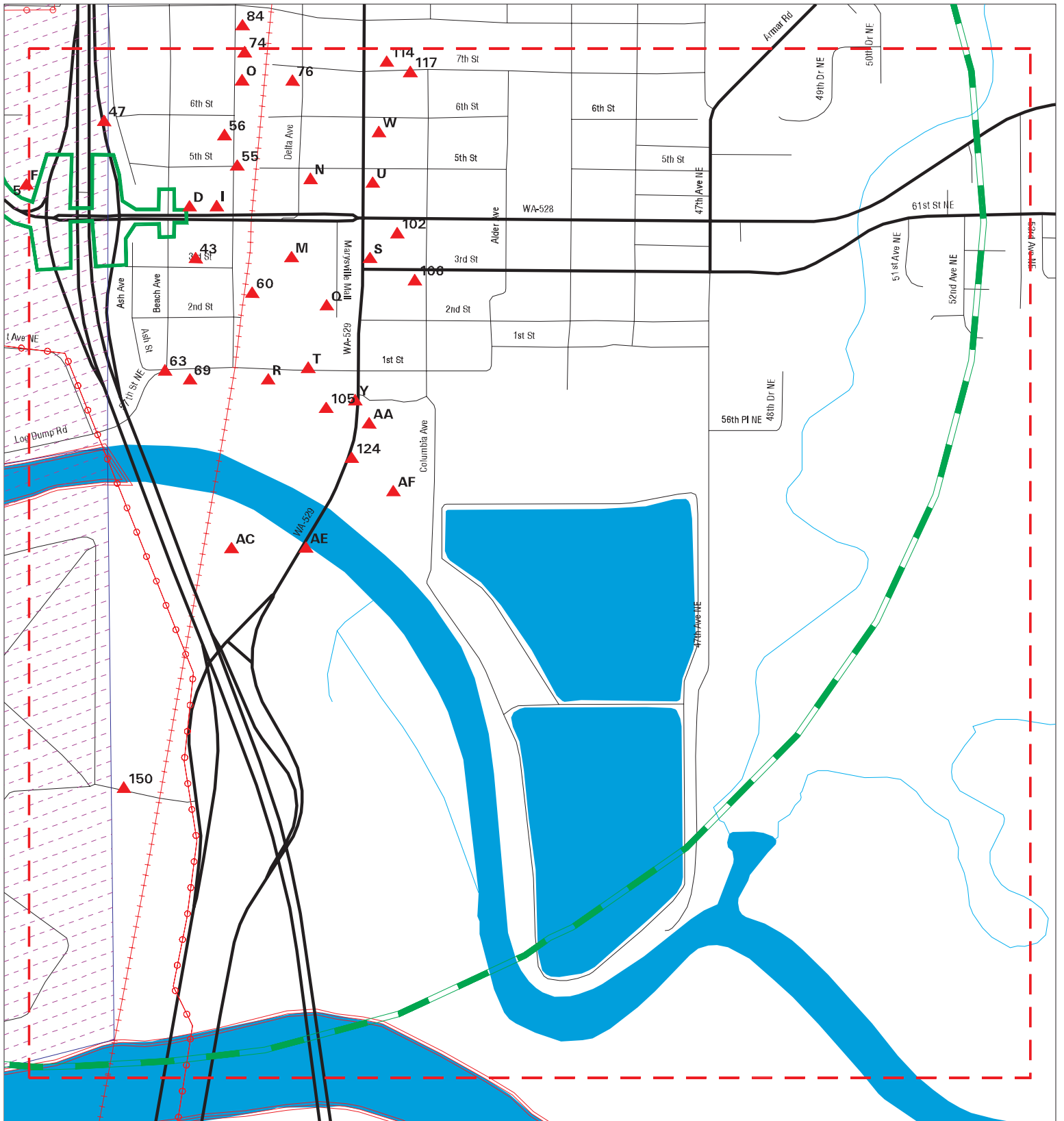
CLIENT: Parametrix, Inc.
CONTACT: Adam Romey
INQUIRY #: 6892103.2s
DATE: 03/10/22

MAPPED SITES SUMMARY - FOCUS MAP 5

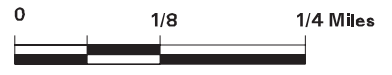
Target Property:
 MARYSVILLE
 MARYSVILLE, WA 98271

MAP ID / FOCUS MAP	SITE NAME	ADDRESS	DATABASE ACRONYMS	DIST (ft. & mi.) DIRECTION		
Reg / Multiple	TULALIP RESERVATION		INDIAN RESERV	1211	0.229	South
B9 / 5	TULALIP MARINE DRIVE	6326 33RD AVE. NE	INDIAN UST			TP
B10 / 5	MARINE DRIVE CHEVRON	6326 33RD AVE NE	FINDS			TP
B11 / 5	Q ROADWAY IMPROVEMEN	MARINE DRIVE CORRIDO	FINDS			TP
B12 / 5	Q ROADWAY IMPROVEMEN	MARINE DRIVE CORRIDO	ECHO			TP
C13 / 5	GO GO ESPRESSO	3233 MARINE DR NE	WA SPILLS			TP
C14 / 5		3228 MARINE DRIVE	WA ASBESTOS			TP
15 / 5	BEST WESTERN	3300 MARINE VIEW	WA SPILLS			TP
F36 / 5	EASTERBROOKS 76	3323 MARINE DR NE	EDR Hist Auto	72	0.014	WNW
F37 / 5	MARINE DRIVE 76	3323 MARINE DR. NE	INDIAN LUST, INDIAN UST, WA ALLSITES, WA...	72	0.014	WNW
H41 / 5	UNOCAL SS NO 6357	6425 33RD AVE NE	WA ALLSITES, WA SPILLS, RCRA NonGen / NL...	182	0.034	North
H42 / 5	EASTERBROOKS UNION	6425 33RD AVE NE	EDR Hist Auto	182	0.034	North
J51 / 5	BE AEROSPACE FLIGHT	6330 31ST AVE NE	WA ALLSITES	357	0.068	West
J52 / 5	B/E AEROSPACE FLIGHT	6330 31ST AVE NE	RCRA NonGen / NLR, CA HAZNET	357	0.068	West
L57 / 5	CROWN PHOTO SYSTEMS	6120 31ST AVE NE	WA ALLSITES, RCRA NonGen / NLR, FINDS, E...	516	0.098	WSW
L58 / 5	SEACAST INC	6130 31ST AVE NE	RCRA-LQG, WA ALLSITES, ICIS, FINDS, ECHO...	519	0.098	WSW
L59 / 5	SEACAST INC MARYSVIL	6130 31ST AVE NE	WA MANIFEST	519	0.098	WSW

Focus Map - 6 - 6892103.2s



- ▲ Sites
- - - Focus Map - Sites
- Indian Reservations BIA
- ▬ Target Property
- - - Power Line
- National Priority List Sites
- ▬ Search Buffer
- Dept. Defense Sites
- - - Focus Map - No Sites



SITE NAME: Tulalip 4th/88th Corridor Improvement
ADDRESS: Marysville
CITY/STATE: Marysville WA
CIP: 98271

CLIENT: Parametrix, Inc.
CONTACT: Adam Romey
INQUIRY #: 6892103.2s
DATE: 03/10/22

MAPPED SITES SUMMARY - FOCUS MAP 6

Target Property:
 MARYSVILLE
 MARYSVILLE, WA 98271

MAP ID / FOCUS MAP	SITE NAME	ADDRESS	DATABASE ACRONYMS	DIST (ft. & mi.) DIRECTION		
Reg / Multiple	TULALIP RESERVATION		INDIAN RESERV	1211	0.229	South
D16 / 6	TEXACO	4TH AND BEACH	WA SPILLS			TP
D22 / 6	TEXACO	11209 4TH ST.	WA ICR	9	0.002	North
D23 / 6	TEXACO 120555	1209 4TH ST	WA ALLSITES, WA CSCSL NFA	35	0.007	NE
D24 / 6	SHELL OIL PRODUCTS U	1209 4TH ST	WA ICR, RCRA NonGen / NLR, FINDS, ECHO	35	0.007	NE
D25 / 6	JACKSONS 601	1209 4TH ST	WA LUST, WA UST, WA MANIFEST	35	0.007	NE
D26 / 6	JIMS TEXACO INC	1209 4TH ST	EDR Hist Auto	35	0.007	NE
D27 / 6	SHELL 120555	1209 4TH ST	WA VCP	35	0.007	NE
D28 / 6	ARCO 4390	1124 4TH ST	RCRA NonGen / NLR, FINDS, ECHO	43	0.008	West
D29 / 6	ONE STOP FILLUP V IN	1124 4TH ST	WA CSCSL, WA LUST, WA UST, WA ALLSITES, ...	43	0.008	West
D30 / 6	KIDASHER	1124 4TH ST	EDR Hist Auto	43	0.008	West
D31 / 6	ARCO	1206 4TH ST	WA LUST, WA UST	45	0.009	South
D32 / 6	CHEVRON 99609	1206 4TH ST	WA CSCSL, WA ALLSITES, RCRA NonGen / NLR...	45	0.009	South
D33 / 6	CHEVRON 99609	1206 4TH ST	WA VCP	45	0.009	South
D34 / 6	CHEVRON #9 9609	1206 4TH ST.	WA ICR	45	0.009	South
D35 / 6	CHEVRON USA	1206 FOURTH ST	EDR Hist Auto	45	0.009	South
43 / 6	OLYMPIC AUTO ELECTRI	1215 3RD ST	WA ALLSITES, RCRA NonGen / NLR, FINDS, E...	199	0.038	SE
I44 / 6	CONOCO PHILLIPS STAT	1221 4TH AVE	WA LUST, WA VCP	204	0.039	East
I45 / 6	MOBIL	1221 FOURTH AV	EDR Hist Auto	204	0.039	East
I46 / 6	CONOCOPHILLIPS 30155	1221 4TH AVE	WA UST, WA ICR, WA ALLSITES, WA CSCSL NF...	204	0.039	East
47 / 6	WA DOT I5 MARYSVILLE		WA ALLSITES	228	0.043	North
55 / 6	PERMAGAS MARYSVILLE	500 CEDAR AVE	WA ALLSITES	448	0.085	ENE
56 / 6	SHELL DAVID	515 CEDAR AVE	EDR Hist Auto	492	0.093	NE
60 / 6	MALL	3RD & DELTA	WA UST, WA ALLSITES	635	0.120	SE
M61 / 6	ALBERTSONS 471	301 MARYSVILLE MALL	WA ALLSITES, FINDS, ECHO, WA MANIFEST	731	0.138	ESE
M62 / 6	ALBERTSONS 471	301 MARYSVILLE MALL	RCRA-VSQG	731	0.138	ESE
63 / 6	FIRST STREET BYPASS		WA ALLSITES	741	0.140	SSE
M64 / 6	MALL	307 DELTA AVE	WA UST, WA ALLSITES	814	0.154	ESE
N65 / 6	RONALD F POLLARD	1404 5TH ST	WA UST, WA ALLSITES	850	0.161	ENE
N66 / 6	MARYSVILLE OIL	1404 5TH ST	RCRA NonGen / NLR, FINDS, ECHO	850	0.161	ENE
O67 / 6	NUCO2 SUPPLY LLC MVL	604 CEDAR AVE	WA MANIFEST	853	0.162	NNE
O68 / 6	CARBONIC SYSTEMS INC	604 CEDAR AVE	WA ALLSITES, WA SPILLS	853	0.162	NNE
69 / 6	WELCO LUMBER CO	1218 1ST ST	WA UST, WA ALLSITES, WA SPILLS, FTTS, HI...	864	0.164	SSE
74 / 6	PETROCARD SYSTEMS IN	706 CEDAR	WA UST, WA ALLSITES, FINDS, WA Financial...	1023	0.194	NNE
76 / 6	MARYSVILLE CIVIC CEN	1328 7TH ST	WA ALLSITES, WA NPDES	1067	0.202	NE
Q78 / 6	RITE AID 5243	251 MARYSVILLE MALL	RCRA-VSQG	1078	0.204	ESE
Q79 / 6	RITE AID 5243	251 MARYSVILLE MALL	WA ALLSITES, FINDS, ECHO, WA MANIFEST	1078	0.204	ESE
Q80 / 6	PETCO 1275	129 MARYSVILLE MALL	WA ALLSITES, WA ASBESTOS	1092	0.207	ESE
Q81 / 6	PETCO 1275	129 MARYSVILLE MALL	RCRA-VSQG	1092	0.207	ESE

MAPPED SITES SUMMARY - FOCUS MAP 6

Target Property:
 MARYSVILLE
 MARYSVILLE, WA 98271

MAP ID / FOCUS MAP	SITE NAME	ADDRESS	DATABASE ACRONYMS	DIST (ft. & mi.) DIRECTION		
R82 / 6	GEDDES MARINA	1326 1ST ST	WA CSCSL, WA BROWNFIELDS, WA ALLSITES, W...	1129	0.214	SSE
R83 / 6	GEDDES MARINA	1326 1ST STREET	US BROWNFIELDS, FINDS	1129	0.214	SSE
S86 / 6	3RD STREET LID & ROA		WA ALLSITES	1229	0.233	ESE
S87 / 6	HEARTSONG HOLDINGS	306 STATE AVE	WA VCP	1238	0.234	East
S88 / 6	HEARTSONG HOLDINGS	306 STATE AVE	WA LUST, WA UST	1238	0.234	East
S89 / 6	HEARTSONG HOLDINGS	306 STATE AVE	WA CSCSL, WA ALLSITES	1238	0.234	East
T90 / 6	MALL	1409 1ST ST	WA UST, WA ALLSITES	1240	0.235	SE
U91 / 6	SYSTEMS III DETAILIN	420 N STATE AVE	RCRA NonGen / NLR	1249	0.237	East
U92 / 6	SYSTEMS III DETAILIN	420 STATE AVE	WA CSCSL, WA LUST, WA UST, WA ICR, WA AL...	1249	0.237	East
W97 / 6	CENTURY 21	502 STATE ST	WA CSCSL, WA LUST, WA UST, WA ALLSITES, ...	1307	0.248	ENE
W98 / 6	EXXON 77071	502 STATE ST	WA VCP	1307	0.248	ENE
T99 / 6	BAXTER AUTO REPAIR	1408 1ST ST	RCRA-VSQQ, WA UST, WA ALLSITES, WA SPILL...	1349	0.255	SE
W100 / 6	B & J INDUSTRIES INC	514 STATE ST	WA ALLSITES	1379	0.261	ENE
102 / 6	ELITE CLEANERS	1520 4TH	WA UST, WA ALLSITES	1398	0.265	East
105 / 6	MARYSVILLE WATERFRON	SW OF 1ST ST & STATE	WA HSL, WA CSCSL, WA ALLSITES	1513	0.287	SE
106 / 6	MARYSVILLE FEED & SE	1528 3RD ST	WA UST, WA ALLSITES	1560	0.295	ESE
Y111 / 6	WA DOT EBEBY SLOUGH B	65 STATE AVE	WA CSCSL, WA ALLSITES	1614	0.306	SE
Y112 / 6	WA DOT EBEBY SLOUGH B	65 STATE AVE	WA LUST, WA UST	1614	0.306	SE
114 / 6	MARYSVILLE SCHOOL DI	1605 7TH	WA ICR	1645	0.312	ENE
117 / 6	ARCO DARRELL OKADA	9515 OLD US HWY	WA ALLSITES	1744	0.330	ENE
AA118 / 6	PEP BOYS 1475 MARYSV	70 C STATE AVE	WA ALLSITES, RCRA NonGen / NLR, FINDS, E...	1785	0.338	SE
AA119 / 6	FIRST STOP DELI	70 STATE ST., UNIT A	WA ICR	1785	0.338	SE
AA120 / 6	FIRST STOP DELI TEXA	70 STATE ST	WA LUST, WA UST, WA ALLSITES, WA CSCSL N...	1785	0.338	SE
124 / 6	OLYMPIC BOAT CO INC	4 STATE ST	WA ALLSITES, RCRA NonGen / NLR	1875	0.355	SE
AC127 / 6	SR 529 EBEBY SLOUGH B	SR 529	WA ALLSITES	1997	0.378	SSE
AC128 / 6	WA DOT SR 529 EBEBY S		WA ALLSITES	2007	0.380	SSE
AE134 / 6	WASHINGTON TRUCKING	5219 SR 529	WA CSCSL, WA ALLSITES, WA SPILLS	2215	0.420	SSE
AE135 / 6	WASHINGTON TRUCKING	5219 SR 529	WA VCP	2215	0.420	SSE
AF137 / 6	GARKA MILL CO INC	60 STATE AVE	WA CSCSL, WA LUST, WA UST, WA BROWNFIELD2222	2222	0.421	SE
AF138 / 6	INTERFOR PACIFIC INC	60 STATE AVE	WA VCP	2222	0.421	SE
AF139 / 6	CROWN PACIFIC/INTERF	60 STATE AVENUE	US BROWNFIELDS	2222	0.421	SE
AE140 / 6	ACE SEATTLE CORPORAT	5215 SR 529	WA SWF/LF	2252	0.427	SSE
150 / 6	TULALIP LANDFILL	TULALIP INDIAN RESER	Delisted NPL, SEMS, US ENG CONTROLS, US ...	3452	0.654	South

MAP FINDINGS

Map ID
Direction
Distance
Elevation

Site

Database(s)

EDR ID Number
EPA ID Number

IND RES **TULALIP RESERVATION**
Region
Target **, WA**
Property

INDIAN RESERV **CIND200103**
N/A

Focus Map:
2,1,3,4

INDIAN RESERV:
Feature: Indian Reservation
Name: Tulalip Reservation
Agency: BIA

IND RES **TULALIP RESERVATION**
Region
South **, WA**
1/8-1/4
1211 ft.

INDIAN RESERV **CIND200107**
N/A

Focus Map:
6,5

INDIAN RESERV:
Feature: Indian Reservation
Name: Tulalip Reservation
Agency: BIA

1 **LEDFORD MARINE CONSTRUCTION INC**
Target **4116 35TH DR NE**
Property **MARYSVILLE, WA 98270**

WA ALLSITES **S109554770**
N/A

Actual:
51 ft.

Focus Map:
2

ALLSITES:
Name: LEDFORD MARINE CONSTRUCTION INC
Facility Id: 23198361
Interaction: 139332
Interaction 1: I
Interaction 2: TIER2
Ecology Program: HAZWASTE
Program Data: EPCRA
Facility Alt.: LEDFORD MARINE CONSTRUCTION
Program ID: CRK000022440
Date Interaction: 1990-01-01 00:00:00
Date Interaction 3: Emergency/Haz Chem Rpt TI
Latitude: 48.076124342
Longitude: -122.185265016

Interaction: 32989
Interaction 1: I
Interaction 2: HWP
Ecology Program: HAZWASTE
Program Data: HWPPRT
Facility Alt.: Not reported
Program ID: CRK000022440
Date Interaction: 1992-01-01 00:00:00
Date Interaction 3: Hazardous Waste Planner
Latitude: 48.076124342
Longitude: -122.185265016

Map ID
Direction
Distance
Elevation

MAP FINDINGS

Site

Database(s)

EDR ID Number
EPA ID Number

LEDFOORD MARINE CONSTRUCTION INC (Continued)

S109554770

Interaction: 32988
Interaction 1: A
Interaction 2: TRI
Ecology Program: HAZWASTE
Program Data: EPCRA
Facility Alt.: Not reported
Program ID: CRK000022440
Date Interaction: 1990-01-01 00:00:00
Date Interaction 3: Toxics Release Inventory
Latitude: 48.076124342
Longitude: -122.185265016

2 **FRONTIER COMMUNICATIONS PLAZA CUE**
Target **N ON 88TH ST ON 34 AVE NE**
Property **MARYSVILLE, WA 98270**

WA ALLSITES **S127485306**
N/A

Actual:
42 ft.

ALLSITES:
Name: FRONTIER COMMUNICATIONS PLAZA CUE
Facility Id: 49110

Focus Map:
1

Interaction: 140560
Interaction 1: I
Interaction 2: TIER2
Ecology Program: HAZWASTE
Program Data: EPCRA
Facility Alt.: FRONTIER COMMUNICATIONS PLAZA CUE
Program ID: CRK000062220
Date Interaction: 2000-01-01 00:00:00
Date Interaction 3: Emergency/Haz Chem Rpt TI
Latitude: 48.075975505000002
Longitude: -122.18778592699999

3 **SNOHOMISH CNTY PUD 1 QUIL CEDA SUBSTA**
Target **3120 QUIL CEDA WAY**
Property **MARYSVILLE, WA 98271**

WA ALLSITES **1007728201**
FINDS **N/A**

Actual:
44 ft.

ALLSITES:
Name: SNOHOMISH CNTY PUD 1 QUIL CEDA SUBSTA
Facility Id: 4546617

Focus Map:
1

Interaction: 14931
Interaction 1: A
Interaction 2: TIER2
Ecology Program: HAZWASTE
Program Data: EPCRA
Facility Alt.: Not reported
Program ID: CRK000058800
Date Interaction: 2003-09-15 00:00:00
Date Interaction 3: Emergency/Haz Chem Rpt TI
Latitude: 48.075454495999999
Longitude: -122.186754784

Map ID
Direction
Distance
Elevation

MAP FINDINGS

Site

Database(s)

EDR ID Number
EPA ID Number

SNOHOMISH CNTY PUD 1 QUIL CEDA SUBSTA (Continued)

1007728201

FINDS:

Registry ID: 110018848648

Click Here:

Environmental Interest/Information System:

Washington Facility / Site Identification System (WA-FSIS) provides a means to query and display data maintained by the Washington Department of Ecology. This system contains key information for each facility/site that is currently, or has been, of interest to the Air Quality, Dam Safety, Hazardous Waste, Toxics Cleanup, and Water Quality Programs.

[Click this hyperlink](#) while viewing on your computer to access additional FINDS: detail in the EDR Site Report.

4

Target Property 3700 88TH ST NE
MARYSVILLE, WA

WA SPILLS S107473648
N/A

SPILLS ERTS:

Actual:
46 ft.

Focus Map:
2

Facility Site ID: Not reported
Name: Not reported
Address: 3700 88TH ST NE
City,State,Zip: MARYSVILLE, WA
Program Name: Spill Prevention, Preparedness & Response
Incident ID: 539314
Incident Status: Historic
Incident Date: 02/26/2004
Initial Report Activity Name: Suspected illegal activity
Initial Report Cause Category: Human error
Initial Report Cause Name: Sabotage/Suspected illegal activity
Initial Report Medium Name: Undetermined
Initial Report Medium Category: Historical
Initial Report Source Name: Milk run
Initial Report Source Category: Drug lab
Initial Report Substance Name: Other
Initial Report Substance Category: Chemical
Initial Report Substance Quantity: Not reported
Initial Report Substance Unit Of Measure: Not reported
Potentially Responsible Party First Name: Not reported
Potentially Responsible Party Last Name: UNK
Potentially Responsible Party Organization: Not reported
External Reference Number: Not reported
Latitude: 48.075735000000002
Longitude: 122.18104

SPILLS:

Name: Not reported
Address: 3700 88TH ST NE
City,State,Zip: MARYSVILLE, WA
Facility ID: 70879
Medium: Other
Material Desc: Chemical
Material Qty: 1
Material Units: Other
Incident Date: 02/26/2004
Incident Category Type: Drug Lab

Map ID
Direction
Distance
Elevation

MAP FINDINGS

Site

Database(s)

EDR ID Number
EPA ID Number

(Continued)

S107473648

Incident Category: Milk Run
Latitude: 48.075735
Longitude: -122.18104
Source Type: Not reported
Source: Other Source-DRUG LAB - MILK RUN, Other Source-DRUG LAB - MOBILE
Vessel Facility Name2: Not reported
Recovered Quantity: Not reported
Resp Party Contact: UNK
Cause: ERTS# 539314 - 02/26/2004
Cause Type: Not reported
Resp Party Name: Not reported
Medium Type: Not reported
Contributing Factors: HUMAN FACTOR - SUSPECTED CRIMINAL ACTIVI

A5 88TH ST TEXACO FOODMART
Target 3506 88TH ST NE
Property MARYSVILLE, WA 98270

FINDS 1007067210
N/A

Site 1 of 4 in cluster A

Actual: 51 ft. FINDS:
Registry ID: 110015438007

Focus Map: 2
Click Here:

Environmental Interest/Information System:

Washington Facility / Site Identification System (WA-FSIS) provides a means to query and display data maintained by the Washington Department of Ecology. This system contains key information for each facility/site that is currently, or has been, of interest to the Air Quality, Dam Safety, Hazardous Waste, Toxics Cleanup, and Water Quality Programs.

[Click this hyperlink](#) while viewing on your computer to access additional FINDS: detail in the EDR Site Report.

A6 88TH ST SHELL FOOD-MART AND CAR WASH
Target 3506 88TH ST NE
Property MARYSVILLE, WA 98270

WA UST U003732907
N/A

Site 2 of 4 in cluster A

Actual: 51 ft. UST:
Name: 88TH ST SHELL FOOD-MART AND CAR WASH
Focus Map: Address: 3506 88TH ST NE
2 City: MARYSVILLE
Zip: 98270
Facility ID: 65243993
Site Id: 536073
Decimal Latitude: 48.075357
Decimal Longitude: -122.184519

Tank Name: SUPER/DIESEL
Tag Number: A8524
Tank Status: Operational
Tank Status Date: 06/09/2000
Tank Install Date: 02/29/2000
Tank Closure Date: Not reported

Map ID
Direction
Distance
Elevation

MAP FINDINGS

Site

Database(s)

EDR ID Number
EPA ID Number

88TH ST SHELL FOOD-MART AND CAR WASH (Continued)

U003732907

Capacity Range: Not reported
Tank Permit Expiration Date: 04/30/2022
Tank Upgrade Date: 02/29/2000
Tank Spill Prevention: Spill Bucket/Spill Box
Tank Overfill Prevention: Overfill Alarm
Tank Material: Fiberglass Reinforced Plastic
Tank Construction: Double Wall Tank
Tank Tightness Test: Part of Automatic Tank Gauging (ATG) System
Tank Corrosion Protection: Corrosion Resistant
Tank Manifold: Not reported
Tank Release Detection: Interstitial Monitoring
Tank SFC Type: Not reported
Pipe Material: Flexible Piping
Pipe Construction: Double Wall Pipe
Pipe Primary Release Detection: Automatic Line Leak Detector (ALLD)
Pipe Second Release Detection: Not reported
Pipe Corrosion Protection: Corrosion Resistant
Pipe Pumping System: Pressurized System
Responsible Unit: Northwest
Dispenser/Pump SFC Type: Not reported
Region: Northwest
Is Active: Yes
Actual Capacity: 12000
Pipe Install Date: Not reported
Turbine Sump Construction: Not reported
Compartment Number: 1
Stored Substance: Unleaded Gasoline
Used Substance: Motor Fuel for Vehicles
Compartment Capacity: 8000

Name: 88TH ST SHELL FOOD-MART AND CAR WASH
Address: 3506 88TH ST NE
City: MARYSVILLE
Zip: 98270

Tank Name: SUPER/DIESEL
Tag Number: A8524
Tank Status: Operational
Tank Status Date: 06/09/2000
Tank Install Date: 02/29/2000
Tank Closure Date: Not reported
Capacity Range: Not reported
Tank Permit Expiration Date: 04/30/2022
Tank Upgrade Date: 02/29/2000
Tank Spill Prevention: Spill Bucket/Spill Box
Tank Overfill Prevention: Overfill Alarm
Tank Material: Fiberglass Reinforced Plastic
Tank Construction: Double Wall Tank
Tank Tightness Test: Part of Automatic Tank Gauging (ATG) System
Tank Corrosion Protection: Corrosion Resistant
Tank Manifold: Not reported
Tank Release Detection: Interstitial Monitoring
Tank SFC Type: Not reported
Pipe Material: Flexible Piping
Pipe Construction: Double Wall Pipe
Pipe Primary Release Detection: Automatic Line Leak Detector (ALLD)
Pipe Second Release Detection: Not reported

Map ID
Direction
Distance
Elevation

MAP FINDINGS

Site

Database(s)

EDR ID Number
EPA ID Number

88TH ST SHELL FOOD-MART AND CAR WASH (Continued)

U003732907

Pipe Corrosion Protection: Corrosion Resistant
Pipe Pumping System: Pressurized System
Responsible Unit: Northwest
Dispencer/Pump SFC Type: Not reported
Region: Northwest
Is Active: Yes
Actual Capacity: 12000
Pipe Install Date: Not reported
Turbine Sump Construction: Not reported
Compartment Number: 2
Stored Substance: Diesel
Used Substance: Motor Fuel for Vehicles
Compartment Capacity: 4000

Name: 88TH ST SHELL FOOD-MART AND CAR WASH
Address: 3506 88TH ST NE
City: MARYSVILLE
Zip: 98270

Tank Name: UNLEAD
Tag Number: A8524
Tank Status: Operational
Tank Status Date: 06/09/2000
Tank Install Date: 02/29/2000
Tank Closure Date: Not reported
Capacity Range: Not reported
Tank Permit Expiration Date: 04/30/2022
Tank Upgrade Date: 02/29/2000
Tank Spill Prevention: Spill Bucket/Spill Box
Tank Overfill Prevention: Overfill Alarm
Tank Material: Fiberglass Reinforced Plastic
Tank Construction: Double Wall Tank
Tank Tightness Test: Part of Automatic Tank Gauging (ATG) System
Tank Corrosion Protection: Corrosion Resistant
Tank Manifold: Not reported
Tank Release Detection: Interstitial Monitoring
Tank SFC Type: Not reported
Pipe Material: Flexible Piping
Pipe Construction: Double Wall Pipe
Pipe Primary Release Detection: Automatic Line Leak Detector (ALLD)
Pipe Second Release Detection: Not reported
Pipe Corrosion Protection: Corrosion Resistant
Pipe Pumping System: Pressurized System
Responsible Unit: Northwest
Dispencer/Pump SFC Type: Not reported
Region: Northwest
Is Active: Yes
Actual Capacity: 15000
Pipe Install Date: Not reported
Turbine Sump Construction: Not reported
Compartment Number: 1
Stored Substance: Unleaded Gasoline
Used Substance: Motor Fuel for Vehicles
Compartment Capacity: 15000

Map ID
Direction
Distance
Elevation

MAP FINDINGS

Site

Database(s)

EDR ID Number
EPA ID Number

A7 **88TH ST TEXACO FOODMART**
Target **3506 88TH ST NE**
Property **MARYSVILLE, WA 98270**

WA ALLSITES **S108653801**
WA Financial Assurance **N/A**

Site 3 of 4 in cluster A

Actual:
51 ft.
Focus Map:
2

ALLSITES:
Name: 88TH ST TEXACO FOODMART
Facility Id: 65243993

Interaction: 57030
Interaction 1: A
Interaction 2: UST
Ecology Program: TOXICS
Program Data: UST
Facility Alt.: 88TH ST SHELL FOOD MART & CAR WASH
Program ID: 536073
Date Interaction: 2000-06-09 00:00:00
Date Interaction 3: Underground Storage Tank
Latitude: 48.075351341999998
Longitude: -122.18450401600001

WA Financial Assurance 1:

Name: 88TH ST SHELL FOOD-MART AND CAR WASH
Address: 3506 88TH ST NE
City,State,Zip: MARYSVILLE, WA 98270
DOE Site ID: 536073
Financial Resp Type: COLONY INSURANCE COMPANY
Inception Date: 07/19/2019
Expiration Date: 07/19/2020
Address 2: Not reported
Policy Number: WA640625-12
Effective Date: 07/19/2019
Liability Limit Type: Not reported
Compliance Method: Not reported
Proof of Responsibility Document Flag: Not reported
Retroactive Date: Not reported
Latitude: 48.075357
Longitude: -122.184519

Name: 88TH ST SHELL FOOD-MART AND CAR WASH
Address: 3506 88TH ST NE
City,State,Zip: MARYSVILLE, WA 98270
DOE Site ID: 536073
Financial Resp Type: COLONY INSURANCE COMPANY
Inception Date: 07/19/2020
Expiration Date: 07/19/2021
Address 2: Not reported
Policy Number: WA640625-13
Effective Date: 07/19/2020
Liability Limit Type: Not reported
Compliance Method: Not reported
Proof of Responsibility Document Flag: Not reported
Retroactive Date: Not reported
Latitude: 48.075357
Longitude: -122.184519

Name: 88TH ST SHELL FOOD-MART AND CAR WASH

Map ID
Direction
Distance
Elevation

MAP FINDINGS

Site

Database(s)

EDR ID Number
EPA ID Number

88TH ST TEXACO FOODMART (Continued)

S108653801

Address:	3506 88TH ST NE
City,State,Zip:	MARYSVILLE, WA 98270
DOE Site ID:	536073
Financial Resp Type:	COLONY INSURANCE COMPANY
Inception Date:	07/19/2017
Expiration Date:	07/19/2018
Address 2:	Not reported
Policy Number:	WA640625-10
Effective Date:	07/19/2017
Liability Limit Type:	Not reported
Compliance Method:	Not reported
Proof of Responsibility Document Flag:	Not reported
Retroactive Date:	Not reported
Latitude:	48.075357
Longitude:	-122.184519
Name:	88TH ST SHELL FOOD-MART AND CAR WASH
Address:	3506 88TH ST NE
City,State,Zip:	MARYSVILLE, WA 98270
DOE Site ID:	536073
Financial Resp Type:	COLONY INSURANCE COMPANY
Inception Date:	06/27/2018
Expiration Date:	07/19/2019
Address 2:	Not reported
Policy Number:	WA640625-11
Effective Date:	06/27/2018
Liability Limit Type:	Not reported
Compliance Method:	Not reported
Proof of Responsibility Document Flag:	Not reported
Retroactive Date:	Not reported
Latitude:	48.075357
Longitude:	-122.184519
Name:	88TH ST SHELL FOOD-MART AND CAR WASH
Address:	3506 88TH ST NE
City,State,Zip:	MARYSVILLE, WA 98270
DOE Site ID:	536073
Financial Resp Type:	COLONY INSURANCE COMPANY
Inception Date:	07/17/2015
Expiration Date:	07/19/2016
Address 2:	Not reported
Policy Number:	WA640625-8
Effective Date:	07/19/2015
Liability Limit Type:	Not reported
Compliance Method:	Not reported
Proof of Responsibility Document Flag:	Not reported
Retroactive Date:	Not reported
Latitude:	48.075357
Longitude:	-122.184519
Name:	88TH ST SHELL FOOD-MART AND CAR WASH
Address:	3506 88TH ST NE
City,State,Zip:	MARYSVILLE, WA 98270
DOE Site ID:	536073
Financial Resp Type:	COLONY INSURANCE COMPANY
Inception Date:	07/15/2016
Expiration Date:	07/19/2017

Map ID
Direction
Distance
Elevation

MAP FINDINGS

Site

Database(s)

EDR ID Number
EPA ID Number

88TH ST TEXACO FOODMART (Continued)

S108653801

Address 2: Not reported
Policy Number: WA640625-9
Effective Date: 07/15/2016
Liability Limit Type: Not reported
Compliance Method: Not reported
Proof of Responsibility Document Flag: Not reported
Retroactive Date: Not reported
Latitude: 48.075357
Longitude: -122.184519

A8 **88TH ST TEXACO FD MART/BLIMPIE**
Target **3506 88TH ST NE**
Property **MARYSVILLE, WA 98270**

EDR Hist Auto **1021165892**
N/A

Site 4 of 4 in cluster A

Actual: EDR Hist Auto
51 ft.

Focus Map: Year: Name: Type:
2 2014 88TH ST TEXACO FD MART/BLIMPIE Gasoline Service Stations, NEC

B9 **TULALIP MARINE DRIVE CHEVRON**
Target **6326 33RD AVE. NE**
Property **MARYSVILLE, WA 98271**

INDIAN UST **1014932673**
N/A

Site 1 of 4 in cluster B

Actual: Indian UST:
23 ft.

Focus Map: Region: 10
5 Facility ID: 4240017
Name: TULALIP MARINE DRIVE CHEVRON
Address: 6326 33RD AVE. NE
City,State,Zip: MARYSVILLE, WA 98271
Tank ID: 4
Alternate Tank ID: 3b
Installation Date: 9/1/2011
Tank Status: Currently in Use
Content: Petroleum : Diesel
Federally Regulated: True
Owner Name: The Tulalip Tribes of Washington
Latitude: 48.05405600000003
Longitude: -122.188333

Region: 10
Facility ID: 4240017
Name: TULALIP MARINE DRIVE CHEVRON
Address: 6326 33RD AVE. NE
City,State,Zip: MARYSVILLE, WA 98271
Tank ID: 3
Alternate Tank ID: 3a
Installation Date: 9/1/2011
Tank Status: Currently in Use
Content: Petroleum : Gasoline
Federally Regulated: True
Owner Name: The Tulalip Tribes of Washington
Latitude: 48.05405600000003

Map ID
Direction
Distance
Elevation

MAP FINDINGS

Site

Database(s)

EDR ID Number
EPA ID Number

TULALIP MARINE DRIVE CHEVRON (Continued)

1014932673

Longitude: -122.188333

Region: 10
Facility ID: 4240017
Name: TULALIP MARINE DRIVE CHEVRON
Address: 6326 33RD AVE. NE
City,State,Zip: MARYSVILLE, WA 98271
Tank ID: 2
Alternate Tank ID: 2
Installation Date: 9/1/2011
Tank Status: Currently in Use
Content: Petroleum : Gasoline
Federally Regulated: True
Owner Name: The Tulalip Tribes of Washington
Latitude: 48.054056000000003
Longitude: -122.188333

Region: 10
Facility ID: 4240017
Name: TULALIP MARINE DRIVE CHEVRON
Address: 6326 33RD AVE. NE
City,State,Zip: MARYSVILLE, WA 98271
Tank ID: 1
Alternate Tank ID: 1
Installation Date: 9/1/2011
Tank Status: Currently in Use
Content: Petroleum : Gasoline
Federally Regulated: True
Owner Name: The Tulalip Tribes of Washington
Latitude: 48.054056000000003
Longitude: -122.188333

B10 **MARINE DRIVE CHEVRON**
Target **6326 33RD AVE NE**
Property **MARYSVILLE, WA 98271**

FINDS **1015957673**
N/A

Site 2 of 4 in cluster B

Actual: FINDS:
23 ft. Registry ID: 110054078902

Focus Map:
5 Click Here:

Environmental Interest/Information System:

AIR PROGRAM - RESERVATION
ICIS (Integrated Compliance Information System) is the Integrated Compliance Information System and provides a database that, when complete, will contain integrated Enforcement and Compliance information across most of EPA's programs. The vision for ICIS is to replace EPA's independent databases that contain Enforcement data with a single repository for that information. Currently, ICIS contains all Federal Administrative and Judicial enforcement actions. This information is maintained in ICIS by EPA in the Regional offices and it Headquarters. A future release of ICIS will replace the Permit Compliance System (PCS) which supports the NPDES and will integrate that information with Federal actions already in the system. ICIS also has the capability to track other activities occurring in the Region that support Compliance and Enforcement programs. These include;

Map ID
 Direction
 Distance
 Elevation

MAP FINDINGS

Site

Database(s)

EDR ID Number
 EPA ID Number

MARINE DRIVE CHEVRON (Continued)

1015957673

Incident Tracking, Compliance Assistance, and Compliance Monitoring.

[Click this hyperlink](#) while viewing on your computer to access additional FINDS: detail in the EDR Site Report.

B11 **Q ROADWAY IMPROVEMENTS AND INFRASTRUCTURE**
Target **MARINE DRIVE CORRIDOR, 31ST AND 33RD AVE. NE**
Property **TULALIP, WA 98271**

FINDS **1024230982**
N/A

Site 3 of 4 in cluster B

Actual: **24 ft.** **FINDS:**
 Registry ID: 110070228934

Focus Map:
5 Click Here:

Environmental Interest/Information System:

US National Pollutant Discharge Elimination System (NPDES) module of the Compliance Information System (ICIS) tracks surface water permits issued under the Clean Water Act. Under NPDES, all facilities that discharge pollutants from any point source into waters of the United States are required to obtain a permit. The permit will likely contain limits on what can be discharged, impose monitoring and reporting requirements, and include other provisions to ensure that the discharge does not adversely affect water quality.

[Click this hyperlink](#) while viewing on your computer to access additional FINDS: detail in the EDR Site Report.

B12 **Q ROADWAY IMPROVEMENTS AND INFRASTRUCTURE**
Target **MARINE DRIVE CORRIDOR, 31ST AND 33RD AVE. NE**
Property **TULALIP, WA 98271**

ECHO **1024133951**
N/A

Site 4 of 4 in cluster B

Actual: **24 ft.** **ECHO:**
 Envid: 1024133951
Focus Map: Registry ID: 110070228934
5 DFR URL: <http://echo.epa.gov/detailed-facility-report?fid=110070228934>
 Name: Q ROADWAY IMPROVEMENTS AND INFRASTRUCTURE
 Address: MARINE DRIVE CORRIDOR, 31ST AND 33RD AVE. NE
 City,State,Zip: TULALIP, WA 98271

C13 **GO GO ESPRESSO**
Target **3233 MARINE DR NE**
Property **TULALIP, WA**

WA SPILLS **S127903271**
N/A

Site 1 of 2 in cluster C

Actual: **24 ft.** **SPILLS ERTS:**
 Facility Site ID: Not reported
Focus Map: Name: GO GO ESPRESSO
5 Address: 3233 MARINE DR NE
 City,State,Zip: TULALIP, WA
 Program Name: Water Quality
 Incident ID: 627410
 Incident Status: Historic

Map ID
Direction
Distance
Elevation

MAP FINDINGS

Site

Database(s)

EDR ID Number
EPA ID Number

GO GO ESPRESSO (Continued)

S127903271

Incident Date: Not reported
Initial Report Activity Name: Dumping
Initial Report Cause Category: Human error
Initial Report Cause Name: Dumping
Initial Report Medium Name: Storm drain pipe
Initial Report Medium Category: Water
Initial Report Source Name: Commercial/Industrial facility
Initial Report Source Category: Facility
Initial Report Substance Name: Waste water
Initial Report Substance Category: Water
Initial Report Substance Quantity: Not reported
Initial Report Substance Unit Of Measure: Not reported
Potentially Responsible Party First Name: KARI
Potentially Responsible Party Last Name: CHRISTENSEN
Potentially Responsible Party Organization: GO GO ESPRESSO
External Reference Number: Not reported
Latitude: Not reported
Longitude: Not reported

C14

Target 3228 MARINE DRIVE
Property MARYSVILLE, WA 98290

WA ASBESTOS S119168563
N/A

Site 2 of 2 in cluster C

Actual: ASBESTOS:
24 ft. Name: Not reported
Focus Map: Address: 3228 MARINE DRIVE
5 City, State, Zip: MARYSVILLE, WA 98290
Facility Type: Commercial
Parent ID: 90326
Form ID: 91448##1585Seatt832194
Notice Date: 10/07/2014
Start Date: 09/19/2014
Completion Date: 10/06/2014
Initial: Not reported
Amended: 1
On Hold: Not reported
Off Hold: Not reported
Emergency: Not reported
Site Hours Start: 8:00
Site Hours End: 5:00
Sunday: 1
Monday: 1
Tuesday: 1
Wednesday: 1
Thursday: 1
Friday: 1
Saturday: 1
Contractor ID: Not reported
Phone: 206-557-0369
Job Site CAS: Francisco Carreno Suarez
Project Form Email: seattleasbestos@hotmail.com
Property Owner Name: Brent
Property Owner Agent: Not reported
Property Owner Company: Seattle Asbestos Environmental (ABCN00001585)
Property Owner Address: P.O. Box 430
Property Owner City: Arlington

Map ID
Direction
Distance
Elevation

MAP FINDINGS

Site

Database(s)

EDR ID Number
EPA ID Number

(Continued)

S119168563

Property Owner State:	WA
Property Owner Zip4:	98223
Property Owner Phone:	360-435-8625
Job Site Room:	Not reported
Facility Age:	1980
Facility Size:	50,000
Facility Remodel:	Not reported
Facility Demo:	1
Facility Repair:	Not reported
Facility Maint:	Not reported
Removed:	1
Encapsulated:	Not reported
Quantity Sq Ft:	16,000
Fireproofing:	Not reported
Popcorn Ceiling:	Not reported
CAB:	Not reported
Sheet Vinyl:	Not reported
Asbestos Paper:	Not reported
Boiler Insulation:	Not reported
Duct Paper:	Not reported
VAT:	Not reported
Roofing:	1
Sq Ft Other:	Not reported
Sq Ft Other Text:	Not reported
Quantity Lin Ft:	Not reported
Mag Pipe Insulation:	Not reported
Air Cell Pipe Insulation:	Not reported
Ducting Insulation:	Not reported
Cement Asbestos Pipe:	Not reported
Mudded Pipe Insulation:	Not reported
Duct Tape:	Not reported
Lin Ft Other1:	Not reported
Lin Ft Other1 Text:	Not reported
Lin Ft Other2:	Not reported
Lin Ft Other2 Text:	Not reported
Indoors:	Not reported
Outdoors:	Not reported
Neg Pres Enclosure:	Not reported
Glove Bag:	Not reported
Mini Enclosure:	Not reported
Critical Barriers:	Not reported
Wrap And Cut:	Not reported
Wet Methods:	1
HEPA Vacuum:	1
MANUALMETHODS :	1
Other CM1:	Not reported
Other CM1 Text:	Not reported
Other CM2:	Not reported
Other CM2 Text:	Not reported
Half Mask APR:	1
Full Face APR:	Not reported
PAPR:	Not reported
Type C Continuous:	Not reported
Type C Pressure:	Not reported
Other Resp Pro:	Not reported
Other Resp Pro Text:	Not reported
Comments:	Not reported

Map ID
Direction
Distance
Elevation

MAP FINDINGS

Site

Database(s)

EDR ID Number
EPA ID Number

(Continued)

S119168563

Date Time Submitted:	2014-10-07 07:01:30
Submitter IP Address:	73.42.180.128
Region:	1
UBI:	603414815
Notice type:	Initial
Project Type:	Roofing
Supervisor:	Francisco Carreno Suarez ()
Supervisor Phone:	Not reported
Certificate Status:	EXPIRED
Name:	Not reported
Address:	3228 MARINE DRIVE
City,State,Zip:	MARYSVILLE, WA 98290
Facility Type:	Commercial
Parent ID:	90326
Form ID:	91550##1585Seatt848591
Notice Date:	10/08/2014
Start Date:	09/29/2014
Completion Date:	10/06/2014
Initial:	Not reported
Amended:	1
On Hold:	Not reported
Off Hold:	Not reported
Emergency:	Not reported
Site Hours Start:	8:00
Site Hours End:	5:00
Sunday:	1
Monday:	1
Tuesday:	1
Wednesday:	1
Thursday:	1
Friday:	1
Saturday:	1
Contractor ID:	Not reported
Phone:	206-557-0369
Job Site CAS:	Francisco Carreno Suarez
Project Form Email:	seattleasbestos@hotmail.com
Property Owner Name:	Brent
Property Owner Agent:	Not reported
Property Owner Company:	Seattle Asbestos Environmental (ABCN00001585)
Property Owner Address:	P.O. Box 430
Property Owner City:	Arlington
Property Owner State:	WA
Property Owner Zip4:	98223
Property Owner Phone:	360-435-8625
Job Site Room:	Not reported
Facility Age:	1980
Facility Size:	50,000
Facility Remodel:	Not reported
Facility Demo:	1
Facility Repair:	Not reported
Facility Maint:	Not reported
Removed:	1
Encapsulated:	Not reported
Quantity Sq Ft:	16,000
Fireproofing:	Not reported
Popcorn Ceiling:	Not reported

Map ID
Direction
Distance
Elevation

MAP FINDINGS

Site

Database(s)

EDR ID Number
EPA ID Number

(Continued)

S119168563

CAB:	Not reported
Sheet Vinyl:	Not reported
Asbestos Paper:	Not reported
Boiler Insulation:	Not reported
Duct Paper:	Not reported
VAT:	Not reported
Roofing:	1
Sq Ft Other:	Not reported
Sq Ft Other Text:	Not reported
Quantity Lin Ft:	Not reported
Mag Pipe Insulation:	Not reported
Air Cell Pipe Insulation:	Not reported
Ducting Insulation:	Not reported
Cement Asbestos Pipe:	Not reported
Mudded Pipe Insulation:	Not reported
Duct Tape:	Not reported
Lin Ft Other1:	Not reported
Lin Ft Other1 Text:	Not reported
Lin Ft Other2:	Not reported
Lin Ft Other2 Text:	Not reported
Indoors:	Not reported
Outdoors:	Not reported
Neg Pres Enclosure:	Not reported
Glove Bag:	Not reported
Mini Enclosure:	Not reported
Critical Barriers:	Not reported
Wrap And Cut:	Not reported
Wet Methods:	1
HEPA Vacuum:	1
MANUALMETHODS :	1
Other CM1:	Not reported
Other CM1 Text:	Not reported
Other CM2:	Not reported
Other CM2 Text:	Not reported
Half Mask APR:	1
Full Face APR:	Not reported
PAPR:	Not reported
Type C Continuous:	Not reported
Type C Pressure:	Not reported
Other Resp Pro:	Not reported
Other Resp Pro Text:	Not reported
Comments:	Not reported
Date Time Submitted:	2014-10-08 22:07:00
Submitter IP Address:	73.42.180.128
Region:	1
UBI:	603414815
Notice type:	Initial
Project Type:	Roofing
Supervisor:	Francisco Carreno Suarez ()
Supervisor Phone:	Not reported
Certificate Status:	EXPIRED
Name:	Not reported
Address:	3228 MARINE DRIVE
City,State,Zip:	MARYSVILLE, WA 98290
Facility Type:	Commercial
Parent ID:	90326

Map ID
Direction
Distance
Elevation

MAP FINDINGS

Site

Database(s)

EDR ID Number
EPA ID Number

(Continued)

S119168563

Form ID:	90772##1585Seatt149967
Notice Date:	09/19/2014
Start Date:	09/19/2014
Completion Date:	10/29/2014
Initial:	Not reported
Amended:	1
On Hold:	Not reported
Off Hold:	Not reported
Emergency:	Not reported
Site Hours Start:	8:00
Site Hours End:	5:00
Sunday:	1
Monday:	1
Tuesday:	1
Wednesday:	1
Thursday:	1
Friday:	1
Saturday:	1
Contractor ID:	Not reported
Phone:	206-557-0369
Job Site CAS:	Francisco Carreno Suarez
Project Form Email:	seattleasbestos@hotmail.com
Property Owner Name:	Brent
Property Owner Agent:	Not reported
Property Owner Company:	Seattle Asbestos Environmental (ABCN00001585)
Property Owner Address:	P.O. Box 430
Property Owner City:	Arlington
Property Owner State:	WA
Property Owner Zip4:	98223
Property Owner Phone:	360-435-8625
Job Site Room:	Not reported
Facility Age:	1980
Facility Size:	50,000
Facility Remodel:	Not reported
Facility Demo:	1
Facility Repair:	Not reported
Facility Maint:	Not reported
Removed:	1
Encapsulated:	Not reported
Quantity Sq Ft:	16,000
Fireproofing:	Not reported
Popcorn Ceiling:	Not reported
CAB:	Not reported
Sheet Vinyl:	Not reported
Asbestos Paper:	Not reported
Boiler Insulation:	Not reported
Duct Paper:	Not reported
VAT:	Not reported
Roofing:	1
Sq Ft Other:	Not reported
Sq Ft Other Text:	Not reported
Quantity Lin Ft:	Not reported
Mag Pipe Insulation:	Not reported
Air Cell Pipe Insulation:	Not reported
Ducting Insulation:	Not reported
Cement Asbestos Pipe:	Not reported
Mudded Pipe Insulation:	Not reported

Map ID
Direction
Distance
Elevation

MAP FINDINGS

Site

Database(s)

EDR ID Number
EPA ID Number

(Continued)

S119168563

Duct Tape: Not reported
Lin Ft Other1: Not reported
Lin Ft Other1 Text: Not reported
Lin Ft Other2: Not reported
Lin Ft Other2 Text: Not reported
Indoors: Not reported
Outdoors: Not reported
Neg Pres Enclosure: Not reported
Glove Bag: Not reported
Mini Enclosure: Not reported
Critical Barriers: Not reported
Wrap And Cut: Not reported
Wet Methods: 1
HEPA Vacuum: 1
MANUALMETHODS : 1
Other CM1: Not reported
Other CM1 Text: Not reported
Other CM2: Not reported
Other CM2 Text: Not reported
Half Mask APR: 1
Full Face APR: Not reported
PAPR: Not reported
Type C Continuous: Not reported
Type C Pressure: Not reported
Other Resp Pro: Not reported
Other Resp Pro Text: Not reported
Comments: Not reported
Date Time Submitted: 2014-09-19 15:33:47
Submitter IP Address: 73.42.180.128
Region: 1
UBI: 603414815
Notice type: Initial
Project Type: Roofing
Supervisor: Francisco Carreno Suarez ()
Supervisor Phone: Not reported
Certificate Status: EXPIRED

Name: Not reported
Address: 3228 MARINE DRIVE
City,State,Zip: MARYSVILLE, WA 98290
Facility Type: Commercial
Parent ID: 0
Form ID: 90326##1585Seatt193588
Notice Date: 09/09/2014
Start Date: 09/19/2014
Completion Date: 09/29/2014
Initial: 1
Amended: Not reported
On Hold: Not reported
Off Hold: Not reported
Emergency: Not reported
Site Hours Start: 8:00
Site Hours End: 5:00
Sunday: 1
Monday: 1
Tuesday: 1
Wednesday: 1

Map ID
Direction
Distance
Elevation

MAP FINDINGS

Site

Database(s)

EDR ID Number
EPA ID Number

(Continued)

S119168563

Thursday: 1
Friday: 1
Saturday: 1
Contractor ID: Not reported
Phone: 206-557-0369
Job Site CAS: Francisco Carreno Suarez
Project Form Email: seattleasbestos@hotmail.com
Property Owner Name: Brent
Property Owner Agent: Not reported
Property Owner Company: Seattle Asbestos Environmental (ABCN00001585)
Property Owner Address: P.O. Box 430
Property Owner City: Arlington
Property Owner State: WA
Property Owner Zip4: 98223
Property Owner Phone: 360-435-8625
Job Site Room: Not reported
Facility Age: 1980
Facility Size: 50,000
Facility Remodel: Not reported
Facility Demo: 1
Facility Repair: Not reported
Facility Maint: Not reported
Removed: 1
Encapsulated: Not reported
Quantity Sq Ft: 16,000
Fireproofing: Not reported
Popcorn Ceiling: Not reported
CAB: Not reported
Sheet Vinyl: Not reported
Asbestos Paper: Not reported
Boiler Insulation: Not reported
Duct Paper: Not reported
VAT: Not reported
Roofing: 1
Sq Ft Other: Not reported
Sq Ft Other Text: Not reported
Quantity Lin Ft: Not reported
Mag Pipe Insulation: Not reported
Air Cell Pipe Insulation: Not reported
Ducting Insulation: Not reported
Cement Asbestos Pipe: Not reported
Mudded Pipe Insulation: Not reported
Duct Tape: Not reported
Lin Ft Other1: Not reported
Lin Ft Other1 Text: Not reported
Lin Ft Other2: Not reported
Lin Ft Other2 Text: Not reported
Indoors: Not reported
Outdoors: Not reported
Neg Pres Enclosure: Not reported
Glove Bag: Not reported
Mini Enclosure: Not reported
Critical Barriers: Not reported
Wrap And Cut: Not reported
Wet Methods: 1
HEPA Vacuum: 1
MANUALMETHODS : 1

Map ID
Direction
Distance
Elevation

MAP FINDINGS

Site

Database(s)

EDR ID Number
EPA ID Number

(Continued)

S119168563

Other CM1: Not reported
Other CM1 Text: Not reported
Other CM2: Not reported
Other CM2 Text: Not reported
Half Mask APR: 1
Full Face APR: Not reported
PAPR: Not reported
Type C Continuous: Not reported
Type C Pressure: Not reported
Other Resp Pro: Not reported
Other Resp Pro Text: Not reported
Comments: Not reported
Date Time Submitted: 2014-09-09 14:35:20
Submitter IP Address: 73.42.180.128
Region: 1
UBI: 603414815
Notice type: Initial
Project Type: Roofing
Supervisor: Francisco Carreno Suarez ()
Supervisor Phone: Not reported
Certificate Status: EXPIRED

15 **BEST WESTERN**
Target 3300 MARINE VIEW
Property MARYSVILLE, WA

WA SPILLS S108673643
N/A

Actual:
24 ft.

Focus Map:
5

SPILLS ERTS:
Facility Site ID: Not reported
Name: BEST WESTERN
Address: 3300 MARINE VIEW
City,State,Zip: MARYSVILLE, WA
Program Name: Spill Prevention, Preparedness & Response
Incident ID: 523102
Incident Status: Historic
Incident Date: 12/18/2001
Initial Report Activity Name: Unknown
Initial Report Cause Category: Human error
Initial Report Cause Name: Unknown
Initial Report Medium Name: Undetermined
Initial Report Medium Category: Historical
Initial Report Source Name: Undetermined
Initial Report Source Category: Drug lab
Initial Report Substance Name: Other
Initial Report Substance Category: Chemical
Initial Report Substance Quantity: Not reported
Initial Report Substance Unit Of Measure: Not reported
Potentially Responsible Party First Name: Not reported
Potentially Responsible Party Last Name: Not reported
Potentially Responsible Party Organization: Not reported
External Reference Number: Not reported
Latitude: Not reported
Longitude: Not reported

SPILLS:
Name: BEST WESTERN
Address: 3300 MARINE VIEW
City,State,Zip: MARYSVILLE, WA

Map ID
Direction
Distance
Elevation

MAP FINDINGS

Site

Database(s)

EDR ID Number
EPA ID Number

BEST WESTERN (Continued)

S108673643

Facility ID: 14713
Medium: Other
Material Desc: Chemical
Material Qty: 0
Material Units: Gals
Incident Date: 12/18/2001
Incident Category Type: Drug Lab
Incident Category: Meth Lab
Latitude: Not reported
Longitude: Not reported
Source Type: Not reported
Source: Other Source-DRUG LAB
Vessel Facility Name2: Not reported
Recovered Quantity: Not reported
Resp Party Contact: Not reported
Cause: ERTS# 523102 - 12/18/2001
Cause Type: Not reported
Resp Party Name: Not reported
Medium Type: Not reported
Contributing Factors: UNKNOWN

D16
Target
Property

TEXACO
4TH AND BEACH
MARYSVILLE, WA

WA SPILLS **S107672394**
N/A

Site 1 of 15 in cluster D

Actual:
23 ft.

Focus Map:
6

SPILLS ERTS:
Facility Site ID: Not reported
Name: TEXACO
Address: 4TH AND BEACH
City,State,Zip: MARYSVILLE, WA
Program Name: Spill Prevention, Preparedness & Response
Incident ID: 524982
Incident Status: Historic
Incident Date: 03/12/2002
Initial Report Activity Name: Routine/Normal operations
Initial Report Cause Category: Equipment failure
Initial Report Cause Name: Unknown
Initial Report Medium Name: Storm drain pipe
Initial Report Medium Category: Water
Initial Report Source Name: Commercial/Industrial facility
Initial Report Source Category: Facility
Initial Report Substance Name: Diesel oil/Marine gas
Initial Report Substance Category: Oil
Initial Report Substance Quantity: Not reported
Initial Report Substance Unit Of Measure: Not reported
Potentially Responsible Party First Name: Not reported
Potentially Responsible Party Last Name: Not reported
Potentially Responsible Party Organization: JIM'S TEXACO TOWING
External Reference Number: Not reported
Latitude: Not reported
Longitude: Not reported

SPILLS:
Name: TEXACO
Address: 4TH AND BEACH

Map ID
 Direction
 Distance
 Elevation

MAP FINDINGS

Site

Database(s)

EDR ID Number
 EPA ID Number

TEXACO (Continued)

S107672394

City,State,Zip: MARYSVILLE, WA
 Facility ID: 82528
 Medium: Storm Drain Pipe
 Material Desc: DIESEL/MARINE GAS OIL
 Material Qty: Not reported
 Material Units: Other
 Incident Date: 03/12/2002
 Incident Category Type: Non Oil
 Incident Category: Other Non-Oil
 Latitude: Not reported
 Longitude: Not reported
 Source Type: Facility
 Source: Commercial/Industrial Facility
 Vessel Facility Name2: Not reported
 Recovered Quantity: Not reported
 Resp Party Contact: Not reported
 Cause: ERTS# 524982 - 03/12/2002
 Cause Type: Not reported
 Resp Party Name: JIM'S TEXACO TOWING
 Medium Type: Fresh water
 Contributing Factors: EQUIPMENT FAILURE

E17 **7 ELEVEN STORE 230632834**
3609 88TH ST NE
MARYSVILLE, WA 98270
 < 1/8
 0.001 mi.
 3 ft. **Site 1 of 5 in cluster E**

WA ALLSITES **S108523086**
WA Financial Assurance **N/A**

Actual: **ALLSITES:**
48 ft. Name: 7 ELEVEN STORE 230632834
Focus Map: Facility Id: 32838997
2

Interaction: 38196
 Interaction 1: A
 Interaction 2: UST
 Ecology Program: TOXICS
 Program Data: UST
 Facility Alt.: Not reported
 Program ID: 506611
 Date Interaction: 1999-04-16 00:00:00
 Date Interaction 3: Underground Storage Tank
 Latitude: 48.075430341999997
 Longitude: -122.183157016

WA Financial Assurance 1:
 Name: 7-ELEVEN STORE 2306-32834A
 Address: 3609 88TH ST NE
 City,State,Zip: MARYSVILLE, WA 98270
 DOE Site ID: 506611
 Financial Resp Type: IRONSHORE SPECIALTY INSURANCE CO
 Inception Date: 12/18/2020
 Expiration Date: 12/18/2021
 Address 2: Not reported
 Policy Number: ISPILLSB5FGE001
 Effective Date: 12/18/2020
 Liability Limit Type: Not reported

Map ID
Direction
Distance
Elevation

MAP FINDINGS

Site

Database(s)

EDR ID Number
EPA ID Number

7 ELEVEN STORE 230632834 (Continued)

S108523086

Compliance Method:	Not reported
Proof of Responsibility Document Flag:	Not reported
Retroactive Date:	Not reported
Latitude:	48.075436
Longitude:	-122.183172
Name:	7-ELEVEN STORE 2306-32834A
Address:	3609 88TH ST NE
City,State,Zip:	MARYSVILLE, WA 98270
DOE Site ID:	506611
Financial Resp Type:	IRONSHORE SPECIALTY INSURANCE COMPANY
Inception Date:	12/18/2012
Expiration Date:	12/18/2014
Address 2:	Not reported
Policy Number:	1235401
Effective Date:	12/18/2013
Liability Limit Type:	Not reported
Compliance Method:	Not reported
Proof of Responsibility Document Flag:	Not reported
Retroactive Date:	Not reported
Latitude:	48.075436
Longitude:	-122.183172
Name:	7-ELEVEN STORE 2306-32834A
Address:	3609 88TH ST NE
City,State,Zip:	MARYSVILLE, WA 98270
DOE Site ID:	506611
Financial Resp Type:	IRONSHORE SPECIALTY INSURANCE CO
Inception Date:	12/18/2014
Expiration Date:	12/18/2015
Address 2:	Not reported
Policy Number:	1235401
Effective Date:	12/18/2014
Liability Limit Type:	Not reported
Compliance Method:	Not reported
Proof of Responsibility Document Flag:	Not reported
Retroactive Date:	Not reported
Latitude:	48.075436
Longitude:	-122.183172
Name:	7-ELEVEN STORE 2306-32834A
Address:	3609 88TH ST NE
City,State,Zip:	MARYSVILLE, WA 98270
DOE Site ID:	506611
Financial Resp Type:	IRONSHORE SPECIALTY INSURANCE CO
Inception Date:	12/18/2019
Expiration Date:	12/18/2020
Address 2:	Not reported
Policy Number:	1235402
Effective Date:	12/18/2019
Liability Limit Type:	Not reported
Compliance Method:	Not reported
Proof of Responsibility Document Flag:	Not reported
Retroactive Date:	Not reported
Latitude:	48.075436
Longitude:	-122.183172

Map ID
Direction
Distance
Elevation

MAP FINDINGS

Site

Database(s) EDR ID Number
EPA ID Number

E18 **7-ELEVEN STORE 2306-32834A**
3609 88TH ST NE
< 1/8 **MARYSVILLE, WA 98270**
0.001 mi.
3 ft. **Site 2 of 5 in cluster E**

WA UST **U003605000**
N/A

Actual:
48 ft.
Focus Map:
2

UST:
Name: 7-ELEVEN STORE 2306-32834A
Address: 3609 88TH ST NE
City: MARYSVILLE
Zip: 98270
Facility ID: 32838997
Site Id: 506611
Decimal Latitude: 48.075436
Decimal Longitude: -122.183172

Tank Name: 1
Tag Number: A4996
Tank Status: Operational
Tank Status Date: 12/10/1999
Tank Install Date: 04/16/1999
Tank Closure Date: Not reported
Capacity Range: Not reported
Tank Permit Expiration Date: 11/30/2021
Tank Upgrade Date: 04/16/1999
Tank Spill Prevention: Spill Bucket/Spill Box
Tank Overfill Prevention: Automatic Shutoff (fill pipe)
Tank Material: Fiberglass Reinforced Plastic
Tank Construction: Double Wall Tank
Tank Tightness Test: Not reported
Tank Corrosion Protection: Corrosion Resistant
Tank Manifold: Not reported
Tank Release Detection: Interstitial Monitoring
Tank SFC Type: Sump
Pipe Material: Flexible Piping
Pipe Construction: Double Wall Pipe
Pipe Primary Release Detection: Automatic Line Leak Detector (ALLD)
Pipe Second Release Detection: Annual Line Tightness Test (LTT)
Pipe Corrosion Protection: Corrosion Resistant
Pipe Pumping System: Pressurized System
Responsible Unit: Northwest
Dispencer/Pump SFC Type: Sump
Region: Northwest
Is Active: Yes
Actual Capacity: 15000
Pipe Install Date: Not reported
Turbine Sump Construction: Not reported
Compart Number: 1
Stored Substance: Unleaded Gasoline
Used Substance: Motor Fuel for Vehicles
Compart Capacity: 15000

Name: 7-ELEVEN STORE 2306-32834A
Address: 3609 88TH ST NE
City: MARYSVILLE
Zip: 98270

Tank Name: 2
Tag Number: A4996

Map ID
 Direction
 Distance
 Elevation

MAP FINDINGS

Site

Database(s)

EDR ID Number
 EPA ID Number

7-ELEVEN STORE 2306-32834A (Continued)

U003605000

Tank Status:	Operational
Tank Status Date:	12/10/1999
Tank Install Date:	04/16/1999
Tank Closure Date:	Not reported
Capacity Range:	10,000 to 19,999 Gallons
Tank Permit Expiration Date:	11/30/2021
Tank Upgrade Date:	04/16/1999
Tank Spill Prevention:	Spill Bucket/Spill Box
Tank Overfill Prevention:	Automatic Shutoff (fill pipe)
Tank Material:	Fiberglass Reinforced Plastic
Tank Construction:	Double Wall Tank
Tank Tightness Test:	Not reported
Tank Corrosion Protection:	Corrosion Resistant
Tank Manifold:	Not reported
Tank Release Detection:	Interstitial Monitoring
Tank SFC Type:	Sump
Pipe Material:	Flexible Piping
Pipe Construction:	Double Wall Pipe
Pipe Primary Release Detection:	Automatic Line Leak Detector (ALLD)
Pipe Second Release Detection:	Annual Line Tightness Test (LTT)
Pipe Corrosion Protection:	Corrosion Resistant
Pipe Pumping System:	Pressurized System
Responsible Unit:	Northwest
Dispencer/Pump SFC Type:	Sump
Region:	Northwest
Is Active:	Yes
Actual Capacity:	10000
Pipe Install Date:	Not reported
Turbine Sump Construction:	Not reported
Compartment Number:	1
Stored Substance:	Unleaded Gasoline
Used Substance:	Motor Fuel for Vehicles
Compartment Capacity:	10000

E19 **QUILCEDA 76**
3608 88TH ST NE
MARYSVILLE, WA 98270
 < 1/8
 0.001 mi.
 4 ft. **Site 3 of 5 in cluster E**

EDR Hist Auto **1020822085**
N/A

Actual: EDR Hist Auto
49 ft.

Focus Map:	Year:	Name:	Type:
2	2000	88TH ST CHEVRON	Gasoline Service Stations
	2001	88TH ST CHEVRON	Gasoline Service Stations
	2001	MARYSVILLE GAS & FOOT MART	Gasoline Service Stations
	2002	MARYSVILLE GAS & FOOT MART	Gasoline Service Stations
	2002	88TH ST CHEVRON	Gasoline Service Stations
	2003	88TH ST CHEVRON	Gasoline Service Stations
	2003	MARYSVILLE GAS & FOOT MART	Gasoline Service Stations
	2004	QUILCEDA 76	Gasoline Service Stations
	2005	QUILCEDA 76	Gasoline Service Stations, NEC
	2006	QUILCEDA 76	Gasoline Service Stations, NEC
	2007	QUILCEDA 76	Gasoline Service Stations, NEC
	2008	QUILCEDA 76	Gasoline Service Stations, NEC
	2009	QUILCEDA 76	Gasoline Service Stations, NEC
	2010	QUILCEDA 76	Gasoline Service Stations, NEC
	2011	QUILCEDA 76	Gasoline Service Stations, NEC

Map ID
Direction
Distance
Elevation

MAP FINDINGS

Site

Database(s) EDR ID Number
EPA ID Number

E20 **BIGFOOT PROPERTIES XXX LLC**
3608 88TH ST NE
< 1/8 **MARYSVILLE, WA 98270**
0.001 mi.
4 ft. **Site 4 of 5 in cluster E**

WA UST **U003665863**
N/A

Actual:
49 ft.
Focus Map:
2

UST:
Name: BIGFOOT PROPERTIES XXX LLC
Address: 3608 88TH ST NE
City: MARYSVILLE
Zip: 98270
Facility ID: 23557366
Site Id: 507990
Decimal Latitude: 48.075275
Decimal Longitude: -122.183188

Tank Name: 1
Tag Number: A8456
Tank Status: Operational
Tank Status Date: 12/10/1999
Tank Install Date: 03/15/1999
Tank Closure Date: Not reported
Capacity Range: 20,000 to 29,999 Gallons
Tank Permit Expiration Date: 10/31/2022
Tank Upgrade Date: 03/15/1999
Tank Spill Prevention: Spill Bucket/Spill Box
Tank Overfill Prevention: Overfill Alarm
Tank Material: Steel Clad with Corrosion Resistant Composite
Tank Construction: Double Wall Tank
Tank Tightness Test: Annual
Tank Corrosion Protection: Corrosion Resistant
Tank Manifold: Not reported
Tank Release Detection: Interstitial Monitoring
Tank SFC Type: Not reported
Pipe Material: Flexible Piping
Pipe Construction: Double Wall Pipe
Pipe Primary Release Detection: Automatic Line Leak Detector (ALLD)
Pipe Second Release Detection: Not reported
Pipe Corrosion Protection: Corrosion Resistant
Pipe Pumping System: Pressurized System
Responsible Unit: Northwest
Dispencer/Pump SFC Type: Not reported
Region: Northwest
Is Active: Yes
Actual Capacity: 20000
Pipe Install Date: Not reported
Turbine Sump Construction: Not reported
Compartment Number: 1
Stored Substance: Unleaded Gasoline
Used Substance: Motor Fuel for Vehicles
Compartment Capacity: 14000

Name: BIGFOOT PROPERTIES XXX LLC
Address: 3608 88TH ST NE
City: MARYSVILLE
Zip: 98270

Tank Name: 1
Tag Number: A8456

Map ID
Direction
Distance
Elevation

MAP FINDINGS

Site

Database(s)

EDR ID Number
EPA ID Number

BIGFOOT PROPERTIES XXX LLC (Continued)

U003665863

Tank Status: Operational
Tank Status Date: 12/10/1999
Tank Install Date: 03/15/1999
Tank Closure Date: Not reported
Capacity Range: 20,000 to 29,999 Gallons
Tank Permit Expiration Date: 10/31/2022
Tank Upgrade Date: 03/15/1999
Tank Spill Prevention: Spill Bucket/Spill Box
Tank Overfill Prevention: Overfill Alarm
Tank Material: Steel Clad with Corrosion Resistant Composite
Tank Construction: Double Wall Tank
Tank Tightness Test: Annual
Tank Corrosion Protection: Corrosion Resistant
Tank Manifold: Not reported
Tank Release Detection: Interstitial Monitoring
Tank SFC Type: Not reported
Pipe Material: Flexible Piping
Pipe Construction: Double Wall Pipe
Pipe Primary Release Detection: Automatic Line Leak Detector (ALLD)
Pipe Second Release Detection: Not reported
Pipe Corrosion Protection: Corrosion Resistant
Pipe Pumping System: Pressurized System
Responsible Unit: Northwest
Dispencer/Pump SFC Type: Not reported
Region: Northwest
Is Active: Yes
Actual Capacity: 20000
Pipe Install Date: Not reported
Turbine Sump Construction: Not reported
Compartment Number: 2
Stored Substance: Unleaded Gasoline
Used Substance: Motor Fuel for Vehicles
Compartment Capacity: 6000

Name: BIGFOOT PROPERTIES XXX LLC
Address: 3608 88TH ST NE
City: MARYSVILLE
Zip: 98270

Tank Name: 2
Tag Number: A8456
Tank Status: Operational
Tank Status Date: 12/10/1999
Tank Install Date: 03/15/1999
Tank Closure Date: Not reported
Capacity Range: 10,000 to 19,999 Gallons
Tank Permit Expiration Date: 10/31/2022
Tank Upgrade Date: 03/15/1999
Tank Spill Prevention: Spill Bucket/Spill Box
Tank Overfill Prevention: Overfill Alarm
Tank Material: Steel Clad with Corrosion Resistant Composite
Tank Construction: Double Wall Tank
Tank Tightness Test: Annual
Tank Corrosion Protection: Corrosion Resistant
Tank Manifold: Not reported
Tank Release Detection: Interstitial Monitoring
Tank SFC Type: Not reported

Map ID
Direction
Distance
Elevation

MAP FINDINGS

Site

Database(s)

EDR ID Number
EPA ID Number

BIGFOOT PROPERTIES XXX LLC (Continued)

U003665863

Pipe Material: Flexible Piping
Pipe Construction: Double Wall Pipe
Pipe Primary Release Detection: Automatic Line Leak Detector (ALLD)
Pipe Second Release Detection: Not reported
Pipe Corrosion Protection: Corrosion Resistant
Pipe Pumping System: Pressurized System
Responsible Unit: Northwest
Dispenser/Pump SFC Type: Not reported
Region: Northwest
Is Active: Yes
Actual Capacity: 15000
Pipe Install Date: Not reported
Turbine Sump Construction: Not reported
Compartment Number: 1
Stored Substance: Unleaded Gasoline
Used Substance: Motor Fuel for Vehicles
Compartment Capacity: 15000

E21 **QUIL CEDA TANNERY**
3608 88TH ST NE
MARYSVILLE, WA 98270
< 1/8
0.001 mi.
4 ft.
Site 5 of 5 in cluster E

WA ALLSITES **S108523527**
WA SPILLS **N/A**
WA Financial Assurance

Actual: ALLSITES:
49 ft. Name: SPEED GAS & FOOD MART
Focus Map: Facility Id: 23557366
2

Interaction: 33243
Interaction 1: A
Interaction 2: UST
Ecology Program: TOXICS
Program Data: UST
Facility Alt.: Bigfoot Properties XXX
Program ID: 507990
Date Interaction: 1999-03-15 00:00:00
Date Interaction 3: Underground Storage Tank
Latitude: 48.075269341999999
Longitude: -122.183173016

SPILLS ERTS:
Facility Site ID: Not reported
Name: QUIL CEDA TANNERY
Address: 3608 88TH ST NE
City,State,Zip: MARYSVILLE, WA 98270
Program Name: Water Quality
Incident ID: 603569
Incident Status: Historic
Incident Date: 01/31/2008
Initial Report Activity Name: Unknown
Initial Report Cause Category: Human error
Initial Report Cause Name: Unknown
Initial Report Medium Name: Surface water-Fresh
Initial Report Medium Category: Water
Initial Report Source Name: Commercial/Industrial facility
Initial Report Source Category: Facility

Map ID
Direction
Distance
Elevation

MAP FINDINGS

Site

Database(s)

EDR ID Number
EPA ID Number

QUIL CEDA TANNERY (Continued)

S108523527

Initial Report Substance Name: Undetermined
Initial Report Substance Category: Historical
Initial Report Substance Quantity: Not reported
Initial Report Substance Unit Of Measure: Not reported
Potentially Responsible Party First Name: Not reported
Potentially Responsible Party Last Name: Not reported
Potentially Responsible Party Organization:QUIL CEDA TANNERY
External Reference Number: Not reported
Latitude: 48.075000000000003
Longitude: 122.181944

Facility Site ID: Not reported
Name: QUIL CEDA TANNERY
Address: 3608 88TH ST NE
City,State,Zip: MARYSVILLE, WA 98270
Program Name: Spill Prevention, Preparedness & Response
Incident ID: 603569
Incident Status: Historic
Incident Date: 01/31/2008
Initial Report Activity Name: Unknown
Initial Report Cause Category: Human error
Initial Report Cause Name: Unknown
Initial Report Medium Name: Surface water-Fresh
Initial Report Medium Category: Water
Initial Report Source Name: Commercial/Industrial facility
Initial Report Source Category: Facility
Initial Report Substance Name: Undetermined
Initial Report Substance Category: Historical
Initial Report Substance Quantity: Not reported
Initial Report Substance Unit Of Measure: Not reported
Potentially Responsible Party First Name: Not reported
Potentially Responsible Party Last Name: Not reported
Potentially Responsible Party Organization:QUIL CEDA TANNERY
External Reference Number: Not reported
Latitude: 48.075000000000003
Longitude: 122.181944

SPILLS:

Name: QUIL CEDA TANNERY
Address: 3608 88TH ST NE
City,State,Zip: MARYSVILLE, WA 98270
Facility ID: 33969
Medium: Fresh water
Material Desc: Z-OTHER
Material Qty: 1
Material Units: Other
Incident Date: 01/31/2008
Incident Category Type: Non Oil
Incident Category: Other Non-Oil
Latitude: 48.075
Longitude: -122.181944
Source Type: Facility
Source: Commercial/Industrial Facility
Vessel Facility Name2: Not reported
Recovered Quantity: Not reported
Resp Party Contact: MIKE WARDEN
Cause: ERTS# 603569 - 01/31/2008

Map ID
Direction
Distance
Elevation

MAP FINDINGS

Site

Database(s)

EDR ID Number
EPA ID Number

QUIL CEDA TANNERY (Continued)

S108523527

Cause Type: Not reported
Resp Party Name: QUIL CEDA TANNERY
Medium Type: Fresh water
Contributing Factors: Not reported

WA Financial Assurance 1:

Name: BIGFOOT PROPERTIES XXX LLC
Address: 3608 88TH ST NE
City,State,Zip: MARYSVILLE, WA 98270
DOE Site ID: 507990
Financial Resp Type: COLONY INSURANCE COMPANY
Inception Date: 10/15/2015
Expiration Date: 10/15/2016
Address 2: Not reported
Policy Number: WA641887-3
Effective Date: 10/15/2015
Liability Limit Type: Not reported
Compliance Method: Not reported
Proof of Responsibility Document Flag: Not reported
Retroactive Date: Not reported
Latitude: 48.075275
Longitude: -122.183188

Name: BIGFOOT PROPERTIES XXX LLC
Address: 3608 88TH ST NE
City,State,Zip: MARYSVILLE, WA 98270
DOE Site ID: 507990
Financial Resp Type: COLONY INSURANCE COMPANY
Inception Date: 10/11/2016
Expiration Date: 10/15/2017
Address 2: Not reported
Policy Number: WA641887-4
Effective Date: 10/11/2016
Liability Limit Type: Not reported
Compliance Method: Not reported
Proof of Responsibility Document Flag: Not reported
Retroactive Date: Not reported
Latitude: 48.075275
Longitude: -122.183188

Name: BIGFOOT PROPERTIES XXX LLC
Address: 3608 88TH ST NE
City,State,Zip: MARYSVILLE, WA 98270
DOE Site ID: 507990
Financial Resp Type: COLONY INSURANCE COMPANY
Inception Date: 10/15/2017
Expiration Date: 10/15/2018
Address 2: Not reported
Policy Number: WA641887-5
Effective Date: 10/15/2017
Liability Limit Type: Not reported
Compliance Method: Not reported
Proof of Responsibility Document Flag: Not reported
Retroactive Date: Not reported
Latitude: 48.075275
Longitude: -122.183188

Map ID
 Direction
 Distance
 Elevation

MAP FINDINGS

Site

Database(s)

EDR ID Number
 EPA ID Number

QUIL CEDA TANNERY (Continued)

S108523527

Name: BIGFOOT PROPERTIES XXX LLC
 Address: 3608 88TH ST NE
 City,State,Zip: MARYSVILLE, WA 98270
 DOE Site ID: 507990
 Financial Resp Type: COLONY INSURANCE COMPANY
 Inception Date: 08/27/2019
 Expiration Date: 10/15/2020
 Address 2: Not reported
 Policy Number: WA641887-7
 Effective Date: 08/27/2019
 Liability Limit Type: Not reported
 Compliance Method: Not reported
 Proof of Responsibility Document Flag: Not reported
 Retroactive Date: Not reported
 Latitude: 48.075275
 Longitude: -122.183188

Name: BIGFOOT PROPERTIES XXX LLC
 Address: 3608 88TH ST NE
 City,State,Zip: MARYSVILLE, WA 98270
 DOE Site ID: 507990
 Financial Resp Type: COLONY INSURANCE COMPANY
 Inception Date: 10/14/2020
 Expiration Date: 10/15/2021
 Address 2: Not reported
 Policy Number: WA641887-8
 Effective Date: 10/14/2020
 Liability Limit Type: Not reported
 Compliance Method: Not reported
 Proof of Responsibility Document Flag: Not reported
 Retroactive Date: Not reported
 Latitude: 48.075275
 Longitude: -122.183188

D22
North
< 1/8
0.002 mi.
9 ft.

TEXACO
11209 4TH ST.
MARYSVILLE, WA 98270
Site 2 of 15 in cluster D

WA ICR S103509781
N/A

Actual:
23 ft.
Focus Map:
6

ICR:
 Date Ecology Received Report: 02/14/95
 Contaminants Found at Site: Petroleum products
 Media Contaminated: Groundwater
 Waste Management: Tank
 Region: North Western
 Type of Report Ecology Received: Interim cleanup report
 Site Register Issue: 93-48
 County Code: 31
 Contact: Not reported
 Report Title: Not reported

Date Ecology Received Report: 03/14/95
 Contaminants Found at Site: Petroleum products
 Media Contaminated: Groundwater
 Waste Management: Tank
 Region: North Western
 Type of Report Ecology Received: Interim cleanup report

Map ID
 Direction
 Distance
 Elevation

MAP FINDINGS

Site

Database(s)

EDR ID Number
 EPA ID Number

TEXACO (Continued)

S103509781

Site Register Issue: 93-48
 County Code: 31
 Contact: Not reported
 Report Title: Not reported

**D23
 NE
 < 1/8
 0.007 mi.
 35 ft.**

**TEXACO 120555
 1209 4TH ST
 MARYSVILLE, WA 98270**

**WA ALLSITES
 WA CSCSL NFA**

**S108022716
 N/A**

Site 3 of 15 in cluster D

**Actual:
 23 ft.
 Focus Map:
 6**

ALLSITES:

Name: TEXACO 120555
 Facility Id: 17877244
 Interaction: 95820
 Interaction 1: I
 Interaction 2: HWOTHER
 Ecology Program: HAZWASTE
 Program Data: TURBOWASTE
 Facility Alt.: Shell Oil Products US SAP 120555
 Program ID: WAD988502357
 Date Interaction: 2010-12-31 00:00:00
 Date Interaction 3: Haz Waste Management Acti
 Latitude: 48.052094547999999
 Longitude: -122.181870721

Interaction: 30259
 Interaction 1: A
 Interaction 2: UST
 Ecology Program: TOXICS
 Program Data: UST
 Facility Alt.: Jacksons 601
 Program ID: 4468
 Date Interaction: 2000-03-20 00:00:00
 Date Interaction 3: Underground Storage Tank
 Latitude: 48.052094547999999
 Longitude: -122.181870721

Interaction: 30260
 Interaction 1: I
 Interaction 2: HWG
 Ecology Program: HAZWASTE
 Program Data: TURBOWASTE
 Facility Alt.: Not reported
 Program ID: WAD988502357
 Date Interaction: 2007-04-23 00:00:00
 Date Interaction 3: Hazardous Waste Generator
 Latitude: 48.052094547999999
 Longitude: -122.181870721

Interaction: 30258
 Interaction 1: I
 Interaction 2: HWG
 Ecology Program: HAZWASTE

Map ID
Direction
Distance
Elevation

MAP FINDINGS

Site

Database(s)

EDR ID Number
EPA ID Number

TEXACO 120555 (Continued)

S108022716

Program Data: TURBOWASTE
Facility Alt.: Not reported
Program ID: WAD988502357
Date Interaction: 1992-03-05 00:00:00
Date Interaction 3: Hazardous Waste Generator
Latitude: 48.052094547999999
Longitude: -122.181870721

Interaction: 30261
Interaction 1: I
Interaction 2: VOLCLNST
Ecology Program: TOXICS
Program Data: ISIS
Facility Alt.: Texaco 120555
Program ID: NW1802
Date Interaction: 2007-07-09 00:00:00
Date Interaction 3: Voluntary Cleanup Sites
Latitude: 48.052094547999999
Longitude: -122.181870721

Interaction: 30262
Interaction 1: I
Interaction 2: VOLCLNST
Ecology Program: TOXICS
Program Data: ISIS
Facility Alt.: Shell 1209 4th, Marysville
Program ID: NW2083
Date Interaction: 2009-02-12 00:00:00
Date Interaction 3: Voluntary Cleanup Sites
Latitude: 48.052094547999999
Longitude: -122.181870721

Interaction: 30257
Interaction 1: I
Interaction 2: TIER2
Ecology Program: HAZWASTE
Program Data: EPCRA
Facility Alt.: Not reported
Program ID: WAD988502357
Date Interaction: 1991-01-01 00:00:00
Date Interaction 3: Emergency/Haz Chem Rpt TI
Latitude: 48.052094547999999
Longitude: -122.181870721

Interaction: 30256
Interaction 1: I
Interaction 2: LUST
Ecology Program: TOXICS
Program Data: ISIS
Facility Alt.: Not reported
Program ID: 4468
Date Interaction: 1989-09-07 00:00:00
Date Interaction 3: LUST Facility

Map ID
Direction
Distance
Elevation

MAP FINDINGS

Site

Database(s)

EDR ID Number
EPA ID Number

TEXACO 120555 (Continued)

S108022716

Latitude: 48.052094547999999
Longitude: -122.181870721

CSCSL NFA:

Name: SHELL 120555
Address: 1209 4TH ST
City,State,Zip: MARYSVILLE, WA 98270
Facility/Site Id: 17877244
CS Id: 5629
NFA Date: 02/08/2011
Alternate Site Names: Jacksons 601,SHELL 1209 4TH,MARYSVILLE,SHELL OIL PRODUCTS US SAP
120555, Texaco 120555, TEXACO STATION 630760140, TEXACO STATION
MARYSVILLE

NFA Reason: NFA-Voluntary Cleanup Program Review
Site Status: NFA
Region: Northwest
Contaminant Name: Methyl tertiary-butyl ether
Ground Water: Below Cleanup Levels
Surface Water: Not reported
Soil: Not reported
Sediment: Not reported
Air: Not reported
Bedrock: Not reported
Latitude: 48.052100206
Longitude: -122.1818857

Name: SHELL 120555
Address: 1209 4TH ST
City,State,Zip: MARYSVILLE, WA 98270
Facility/Site Id: 17877244
CS Id: 5629
NFA Date: 02/08/2011
Alternate Site Names: Jacksons 601,SHELL 1209 4TH,MARYSVILLE,SHELL OIL PRODUCTS US SAP
120555, Texaco 120555, TEXACO STATION 630760140, TEXACO STATION
MARYSVILLE

NFA Reason: NFA-Voluntary Cleanup Program Review
Site Status: NFA
Region: Northwest
Contaminant Name: Petroleum-Gasoline
Ground Water: Below Cleanup Levels
Surface Water: Not reported
Soil: Remediated-Below
Sediment: Not reported
Air: Not reported
Bedrock: Not reported
Latitude: 48.052100206
Longitude: -122.1818857

Map ID
Direction
Distance
Elevation

MAP FINDINGS

Site

Database(s)

EDR ID Number
EPA ID Number

D24 **SHELL OIL PRODUCTS US SAP 120555**
NE **1209 4TH ST**
< 1/8 **MARYSVILLE, WA 98270**
0.007 mi.
35 ft. **Site 4 of 15 in cluster D**

WA ICR **1000660548**
RCRA NonGen / NLR **WAD988502357**
FINDS
ECHO

Actual:
23 ft.

ICR:

Focus Map:
6

Date Ecology Received Report:	05/14/98
Contaminants Found at Site:	Petroleum products
Media Contaminated:	Groundwater, Soil
Waste Management:	Tank
Region:	North Western
Type of Report Ecology Received:	Interim cleanup report
Site Register Issue:	98-07
County Code:	31
Contact:	Not reported
Report Title:	Not reported
Date Ecology Received Report:	06/21/02
Contaminants Found at Site:	Petroleum products
Media Contaminated:	Groundwater, Soil
Waste Management:	Tank
Region:	North Western
Type of Report Ecology Received:	Interim cleanup report
Site Register Issue:	98-50
County Code:	31
Contact:	Not reported
Report Title:	First Quarter Ground Water Monitoring 2002
Date Ecology Received Report:	01/02/91
Contaminants Found at Site:	Petroleum products
Media Contaminated:	Groundwater, Soil
Waste Management:	Tank
Region:	North Western
Type of Report Ecology Received:	Interim cleanup report
Site Register Issue:	91-20
County Code:	31
Contact:	Not reported
Report Title:	Not reported
Date Ecology Received Report:	10/04/95
Contaminants Found at Site:	Petroleum products
Media Contaminated:	Groundwater, Soil
Waste Management:	Tank
Region:	North Western
Type of Report Ecology Received:	Interim cleanup report
Site Register Issue:	94-15
County Code:	31
Contact:	Not reported
Report Title:	Not reported
Date Ecology Received Report:	02/04/92
Contaminants Found at Site:	Petroleum products
Media Contaminated:	Soil
Waste Management:	Tank
Region:	North Western
Type of Report Ecology Received:	Interim cleanup report
Site Register Issue:	92-18
County Code:	31

Map ID
Direction
Distance
Elevation

MAP FINDINGS

Site

Database(s)

EDR ID Number
EPA ID Number

SHELL OIL PRODUCTS US SAP 120555 (Continued)

1000660548

Contact:	Not reported
Report Title:	Not reported
Date Ecology Received Report:	05/23/91
Contaminants Found at Site:	Petroleum products
Media Contaminated:	Groundwater, Soil
Waste Management:	Tank
Region:	North Western
Type of Report Ecology Received:	Not reported
Site Register Issue:	91-30
County Code:	31
Contact:	Not reported
Report Title:	Not reported
Date Ecology Received Report:	02/21/92
Contaminants Found at Site:	Petroleum products
Media Contaminated:	Groundwater, Soil
Waste Management:	Tank
Region:	North Western
Type of Report Ecology Received:	Interim cleanup report
Site Register Issue:	92-20
County Code:	31
Contact:	Not reported
Report Title:	Not reported
Date Ecology Received Report:	03/04/93
Contaminants Found at Site:	Petroleum products
Media Contaminated:	Groundwater, Soil
Waste Management:	Tank
Region:	North Western
Type of Report Ecology Received:	Interim cleanup report
Site Register Issue:	92-46
County Code:	31
Contact:	Not reported
Report Title:	Not reported
Date Ecology Received Report:	04/10/93
Contaminants Found at Site:	Petroleum products
Media Contaminated:	Groundwater, Soil
Waste Management:	Tank
Region:	North Western
Type of Report Ecology Received:	Interim cleanup report
Site Register Issue:	92-49
County Code:	31
Contact:	Not reported
Report Title:	Not reported
Date Ecology Received Report:	09/17/93
Contaminants Found at Site:	Petroleum products
Media Contaminated:	Groundwater, Soil
Waste Management:	Tank
Region:	North Western
Type of Report Ecology Received:	Interim cleanup report
Site Register Issue:	93-13
County Code:	31
Contact:	Not reported
Report Title:	Not reported

Map ID
Direction
Distance
Elevation

MAP FINDINGS

Site

Database(s)

EDR ID Number
EPA ID Number

SHELL OIL PRODUCTS US SAP 120555 (Continued)

1000660548

Date Ecology Received Report: 10/26/93
Contaminants Found at Site: Petroleum products
Media Contaminated: Groundwater, Soil
Waste Management: Tank
Region: North Western
Type of Report Ecology Received: Interim cleanup report
Site Register Issue: 93-13
County Code: 31
Contact: Not reported
Report Title: Not reported

Date Ecology Received Report: 03/14/94
Contaminants Found at Site: Petroleum products
Media Contaminated: Groundwater, Soil
Waste Management: Tank
Region: North Western
Type of Report Ecology Received: Interim cleanup report
Site Register Issue: 93-23
County Code: 31
Contact: Not reported
Report Title: Not reported

Date Ecology Received Report: 04/12/94
Contaminants Found at Site: Petroleum products
Media Contaminated: Groundwater, Soil
Waste Management: Tank
Region: North Western
Type of Report Ecology Received: Interim cleanup report
Site Register Issue: 93-30
County Code: 31
Contact: Not reported
Report Title: Not reported

Date Ecology Received Report: 07/15/94
Contaminants Found at Site: Petroleum products
Media Contaminated: Groundwater, Soil
Waste Management: Tank
Region: North Western
Type of Report Ecology Received: Interim cleanup report
Site Register Issue: 93-37
County Code: 31
Contact: Not reported
Report Title: Not reported

Date Ecology Received Report: 02/05/96
Contaminants Found at Site: Petroleum products
Media Contaminated: Groundwater
Waste Management: Tank
Region: North Western
Type of Report Ecology Received: Interim cleanup report
Site Register Issue: 94-20
County Code: 31
Contact: Not reported
Report Title: Not reported

Date Ecology Received Report: 10/18/96
Contaminants Found at Site: Petroleum products

Map ID
Direction
Distance
Elevation

MAP FINDINGS

Site

Database(s)

EDR ID Number
EPA ID Number

SHELL OIL PRODUCTS US SAP 120555 (Continued)

1000660548

Media Contaminated:	Groundwater, Soil
Waste Management:	Tank
Region:	North Western
Type of Report Ecology Received:	Interim cleanup report
Site Register Issue:	94-41
County Code:	31
Contact:	Not reported
Report Title:	Not reported
Date Ecology Received Report:	01/29/97
Contaminants Found at Site:	Petroleum products
Media Contaminated:	Groundwater, Soil
Waste Management:	Tank
Region:	North Western
Type of Report Ecology Received:	Interim cleanup report
Site Register Issue:	94-47
County Code:	31
Contact:	Not reported
Report Title:	Not reported
Date Ecology Received Report:	01/22/97
Contaminants Found at Site:	Petroleum products
Media Contaminated:	Groundwater, Soil
Waste Management:	Tank
Region:	North Western
Type of Report Ecology Received:	Interim cleanup report
Site Register Issue:	94-47
County Code:	31
Contact:	Not reported
Report Title:	Not reported
Date Ecology Received Report:	05/11/01
Contaminants Found at Site:	Petroleum products
Media Contaminated:	Groundwater, Soil
Waste Management:	Tank
Region:	North Western
Type of Report Ecology Received:	Interim cleanup report
Site Register Issue:	98-36
County Code:	31
Contact:	Not reported
Report Title:	Semiannual Monitoring - February 2001
Date Ecology Received Report:	12/04/01
Contaminants Found at Site:	Petroleum products
Media Contaminated:	Groundwater, Soil
Waste Management:	Tank
Region:	North Western
Type of Report Ecology Received:	Interim cleanup report
Site Register Issue:	98-43
County Code:	31
Contact:	Not reported
Report Title:	Sampling - July 2001
Date Ecology Received Report:	10/04/99
Contaminants Found at Site:	Petroleum products
Media Contaminated:	Groundwater, Soil
Waste Management:	Tank

Map ID
Direction
Distance
Elevation

MAP FINDINGS

Site

Database(s)

EDR ID Number
EPA ID Number

SHELL OIL PRODUCTS US SAP 120555 (Continued)

1000660548

Region: North Western
Type of Report Ecology Received: Interim cleanup report
Site Register Issue: 98-18
County Code: 31
Contact: Not reported
Report Title: Not reported

Date Ecology Received Report: 08/11/99
Contaminants Found at Site: Petroleum products
Media Contaminated: Groundwater, Soil
Waste Management: Tank
Region: North Western
Type of Report Ecology Received: Interim cleanup report
Site Register Issue: 98-17
County Code: 31
Contact: Not reported
Report Title: Not reported

Date Ecology Received Report: 05/05/00
Contaminants Found at Site: Petroleum products
Media Contaminated: Groundwater, Soil
Waste Management: Tank
Region: North Western
Type of Report Ecology Received: Interim cleanup report
Site Register Issue: 98-26
County Code: 31
Contact: Not reported
Report Title: Not reported

RCRA NonGen / NLR:

Date Form Received by Agency: 20110727
Handler Name: SHELL OIL PRODUCTS US SAP 120555
Handler Address: 1209 4TH ST
Handler City,State,Zip: MARYSVILLE, WA 98270
EPA ID: WAD988502357
Contact Name: JEANNE TRAYLOR
Contact Address: P O BOX 3127, RM 669B
Contact City,State,Zip: HOUSTON, TX 77253
Contact Telephone: 713-241-6992
Contact Fax: Not reported
Contact Email: JEANNE.TRAYLOR@SHELL.COM
Contact Title: Not reported
EPA Region: 10
Land Type: Private
Federal Waste Generator Description: Not a generator, verified
Non-Notifier: Not reported
Biennial Report Cycle: Not reported
Accessibility: Not reported
Active Site Indicator: Not reported
State District Owner: WA
State District: NWRO
Mailing Address: P O BOX 3127
Mailing City,State,Zip: HOUSTON, WA 77067
Owner Name: EQUILON ENTERPRISES LLC DBA SHELL OIL PR
Owner Type: Private
Operator Name: SHELL OIL PRODUCTS US
Operator Type: Private

Map ID
 Direction
 Distance
 Elevation

MAP FINDINGS

Site

Database(s)

EDR ID Number
 EPA ID Number

SHELL OIL PRODUCTS US SAP 120555 (Continued)

1000660548

Short-Term Generator Activity:	No
Importer Activity:	No
Mixed Waste Generator:	No
Transporter Activity:	No
Transfer Facility Activity:	No
Recycler Activity with Storage:	No
Small Quantity On-Site Burner Exemption:	No
Smelting Melting and Refining Furnace Exemption:	No
Underground Injection Control:	No
Off-Site Waste Receipt:	No
Universal Waste Indicator:	No
Universal Waste Destination Facility:	No
Federal Universal Waste:	No
Active Site Fed-Reg Treatment Storage and Disposal Facility:	Not reported
Active Site Converter Treatment storage and Disposal Facility:	Not reported
Active Site State-Reg Treatment Storage and Disposal Facility:	Not reported
Active Site State-Reg Handler:	---
Federal Facility Indicator:	Not reported
Hazardous Secondary Material Indicator:	NN
Sub-Part K Indicator:	Not reported
Commercial TSD Indicator:	No
Treatment Storage and Disposal Type:	Not reported
2018 GPRA Permit Baseline:	Not on the Baseline
2018 GPRA Renewals Baseline:	Not on the Baseline
Permit Renewals Workload Universe:	Not reported
Permit Workload Universe:	Not reported
Permit Progress Universe:	Not reported
Post-Closure Workload Universe:	Not reported
Closure Workload Universe:	Not reported
202 GPRA Corrective Action Baseline:	No
Corrective Action Workload Universe:	No
Subject to Corrective Action Universe:	No
Non-TSDFs Where RCRA CA has Been Imposed Universe:	No
TSDFs Potentially Subject to CA Under 3004 (u)/(v) Universe:	No
TSDFs Only Subject to CA under Discretionary Auth Universe:	No
Corrective Action Priority Ranking:	No NCAPS ranking
Environmental Control Indicator:	No
Institutional Control Indicator:	No
Human Exposure Controls Indicator:	N/A
Groundwater Controls Indicator:	N/A
Operating TSDF Universe:	Not reported
Full Enforcement Universe:	Not reported
Significant Non-Complier Universe:	No
Unaddressed Significant Non-Complier Universe:	No
Addressed Significant Non-Complier Universe:	No
Significant Non-Complier With a Compliance Schedule Universe:	No
Financial Assurance Required:	Not reported
Handler Date of Last Change:	20180508
Recognized Trader-Importer:	No
Recognized Trader-Exporter:	No
Importer of Spent Lead Acid Batteries:	No
Exporter of Spent Lead Acid Batteries:	No
Recycler Activity Without Storage:	No
Manifest Broker:	No
Sub-Part P Indicator:	No

Map ID
Direction
Distance
Elevation

MAP FINDINGS

Site

Database(s)

EDR ID Number
EPA ID Number

SHELL OIL PRODUCTS US SAP 120555 (Continued)

1000660548

Biennial: List of Years

Year: 2009

[Click Here for Biennial Reporting System Data:](#)

Year: 2007

[Click Here for Biennial Reporting System Data:](#)

Hazardous Waste Summary:

Waste Code: D001
Waste Description: IGNITABLE WASTE

Waste Code: D018
Waste Description: BENZENE

Handler - Owner Operator:

Owner/Operator Indicator: Operator
Owner/Operator Name: RAY W
Legal Status: Private
Date Became Current: 19960827
Date Ended Current: Not reported
Owner/Operator Address: P O BOX 3127
Owner/Operator City,State,Zip: HOUSTON, TX 77252
Owner/Operator Telephone: 281-874-2247
Owner/Operator Telephone Ext: Not reported
Owner/Operator Fax: Not reported
Owner/Operator Email: Not reported

Owner/Operator Indicator: Owner
Owner/Operator Name: TEXACO 120555
Legal Status: Private
Date Became Current: Not reported
Date Ended Current: Not reported
Owner/Operator Address: 1209 4TH ST
Owner/Operator City,State,Zip: MARYSVILLE, WA 98270
Owner/Operator Telephone: 000-000-0000
Owner/Operator Telephone Ext: Not reported
Owner/Operator Fax: Not reported
Owner/Operator Email: Not reported

Owner/Operator Indicator: Owner
Owner/Operator Name: EQUILON ENTERPRISES LLC DBA SHELL OIL PR
Legal Status: Private
Date Became Current: Not reported
Date Ended Current: Not reported
Owner/Operator Address: PO BOX 4453
Owner/Operator City,State,Zip: HOUSTON, TX 77210
Owner/Operator Telephone: 713-241-5036
Owner/Operator Telephone Ext: Not reported
Owner/Operator Fax: Not reported
Owner/Operator Email: Not reported

Owner/Operator Indicator: Owner
Owner/Operator Name: EQUILON ENTERPRISES LLC DBA SHELL OIL PR
Legal Status: Private
Date Became Current: 20010302

Map ID
Direction
Distance
Elevation

MAP FINDINGS

Site

Database(s)

EDR ID Number
EPA ID Number

SHELL OIL PRODUCTS US SAP 120555 (Continued)

1000660548

Date Ended Current:	Not reported
Owner/Operator Address:	PO BOX 2099
Owner/Operator City,State,Zip:	HOUSTON, TX 77252
Owner/Operator Telephone:	281-874-2247
Owner/Operator Telephone Ext:	Not reported
Owner/Operator Fax:	Not reported
Owner/Operator Email:	Not reported
Owner/Operator Indicator:	Owner
Owner/Operator Name:	EQUILON ENTERPRISES LLC DBA SHELL OIL PR
Legal Status:	Private
Date Became Current:	Not reported
Date Ended Current:	Not reported
Owner/Operator Address:	PO BOX 2099
Owner/Operator City,State,Zip:	HOUSTON, TX 77252
Owner/Operator Telephone:	281-874-2247
Owner/Operator Telephone Ext:	Not reported
Owner/Operator Fax:	Not reported
Owner/Operator Email:	Not reported
Owner/Operator Indicator:	Owner
Owner/Operator Name:	EQUILON ENTERPRISES LLC DBA SHELL OIL PR
Legal Status:	Private
Date Became Current:	Not reported
Date Ended Current:	Not reported
Owner/Operator Address:	P O BOX 3127
Owner/Operator City,State,Zip:	HOUSTON, TX 77252
Owner/Operator Telephone:	281-874-2247
Owner/Operator Telephone Ext:	Not reported
Owner/Operator Fax:	Not reported
Owner/Operator Email:	Not reported
Owner/Operator Indicator:	Owner
Owner/Operator Name:	SEE PAPER COPY
Legal Status:	Private
Date Became Current:	Not reported
Date Ended Current:	Not reported
Owner/Operator Address:	1209 4TH ST
Owner/Operator City,State,Zip:	MARYSVILLE, WA 98270
Owner/Operator Telephone:	000-000-0000
Owner/Operator Telephone Ext:	Not reported
Owner/Operator Fax:	Not reported
Owner/Operator Email:	Not reported
Owner/Operator Indicator:	Operator
Owner/Operator Name:	SHELL OIL PRODUCTS US
Legal Status:	Private
Date Became Current:	Not reported
Date Ended Current:	Not reported
Owner/Operator Address:	P O BOX 3127
Owner/Operator City,State,Zip:	HOUSTON, TX 77252
Owner/Operator Telephone:	281-874-2247
Owner/Operator Telephone Ext:	Not reported
Owner/Operator Fax:	Not reported
Owner/Operator Email:	Not reported
Owner/Operator Indicator:	Owner

Map ID
Direction
Distance
Elevation

MAP FINDINGS

Site

Database(s)

EDR ID Number
EPA ID Number

SHELL OIL PRODUCTS US SAP 120555 (Continued)

1000660548

Owner/Operator Name:	TEXACO 120555
Legal Status:	Private
Date Became Current:	Not reported
Date Ended Current:	Not reported
Owner/Operator Address:	1209 4TH ST
Owner/Operator City,State,Zip:	MARYSVILLE, WA 98270
Owner/Operator Telephone:	000-000-0000
Owner/Operator Telephone Ext:	Not reported
Owner/Operator Fax:	Not reported
Owner/Operator Email:	Not reported
Owner/Operator Indicator:	Owner
Owner/Operator Name:	TEXACO 120555
Legal Status:	Private
Date Became Current:	Not reported
Date Ended Current:	Not reported
Owner/Operator Address:	1209 4TH ST
Owner/Operator City,State,Zip:	MARYSVILLE, WA 98270
Owner/Operator Telephone:	000-000-0000
Owner/Operator Telephone Ext:	Not reported
Owner/Operator Fax:	Not reported
Owner/Operator Email:	Not reported
Owner/Operator Indicator:	Operator
Owner/Operator Name:	EQUILION ENTERPRISES LLC DBA SHELL OIL P
Legal Status:	Private
Date Became Current:	Not reported
Date Ended Current:	Not reported
Owner/Operator Address:	PO BOX 4453
Owner/Operator City,State,Zip:	HOUSTON, TX 77210
Owner/Operator Telephone:	425-827-0761
Owner/Operator Telephone Ext:	Not reported
Owner/Operator Fax:	Not reported
Owner/Operator Email:	Not reported
Owner/Operator Indicator:	Owner
Owner/Operator Name:	TEXACO 120555
Legal Status:	Private
Date Became Current:	Not reported
Date Ended Current:	Not reported
Owner/Operator Address:	1209 4TH ST
Owner/Operator City,State,Zip:	MARYSVILLE, WA 98270
Owner/Operator Telephone:	000-000-0000
Owner/Operator Telephone Ext:	Not reported
Owner/Operator Fax:	Not reported
Owner/Operator Email:	Not reported
Owner/Operator Indicator:	Owner
Owner/Operator Name:	EQUILION ENTERPRISES LLC DBA SHELL OIL PR
Legal Status:	Private
Date Became Current:	Not reported
Date Ended Current:	Not reported
Owner/Operator Address:	PO BOX 2099
Owner/Operator City,State,Zip:	HOUSTON, TX 77252
Owner/Operator Telephone:	281-874-2247
Owner/Operator Telephone Ext:	Not reported
Owner/Operator Fax:	Not reported

Map ID
Direction
Distance
Elevation

MAP FINDINGS

Site

Database(s)

EDR ID Number
EPA ID Number

SHELL OIL PRODUCTS US SAP 120555 (Continued)

1000660548

Owner/Operator Email:	Not reported
Owner/Operator Indicator:	Operator
Owner/Operator Name:	SHELL OIL PRODUCTS US
Legal Status:	Private
Date Became Current:	Not reported
Date Ended Current:	Not reported
Owner/Operator Address:	PO BOX 2099
Owner/Operator City,State,Zip:	HOUSTON, TX 77252
Owner/Operator Telephone:	281-874-2247
Owner/Operator Telephone Ext:	Not reported
Owner/Operator Fax:	Not reported
Owner/Operator Email:	Not reported
Owner/Operator Indicator:	Owner
Owner/Operator Name:	EQUILON ENTERPRISES LLC DBA SHELL OIL PR
Legal Status:	Private
Date Became Current:	Not reported
Date Ended Current:	Not reported
Owner/Operator Address:	PO BOX 2099
Owner/Operator City,State,Zip:	HOUSTON, TX 77252
Owner/Operator Telephone:	281-874-2247
Owner/Operator Telephone Ext:	Not reported
Owner/Operator Fax:	Not reported
Owner/Operator Email:	Not reported
Owner/Operator Indicator:	Operator
Owner/Operator Name:	SHELL OIL PRODUCTS US
Legal Status:	Private
Date Became Current:	Not reported
Date Ended Current:	Not reported
Owner/Operator Address:	PO BOX 2099
Owner/Operator City,State,Zip:	HOUSTON, TX 77252
Owner/Operator Telephone:	281-874-2247
Owner/Operator Telephone Ext:	Not reported
Owner/Operator Fax:	Not reported
Owner/Operator Email:	Not reported
Owner/Operator Indicator:	Owner
Owner/Operator Name:	EQUILON ENTERPRISES LLC DBA SHELL OIL PR
Legal Status:	Private
Date Became Current:	20010302
Date Ended Current:	Not reported
Owner/Operator Address:	P O BOX 3127
Owner/Operator City,State,Zip:	HOUSTON, TX 77252
Owner/Operator Telephone:	281-874-2247
Owner/Operator Telephone Ext:	Not reported
Owner/Operator Fax:	Not reported
Owner/Operator Email:	Not reported
Owner/Operator Indicator:	Owner
Owner/Operator Name:	EQUILON ENTERPRISES LLC DBA SHELL OIL P
Legal Status:	Private
Date Became Current:	19960904
Date Ended Current:	Not reported
Owner/Operator Address:	PO BOX 4453
Owner/Operator City,State,Zip:	HOUSTON, TX 77210

Map ID
Direction
Distance
Elevation

MAP FINDINGS

Site

Database(s)

EDR ID Number
EPA ID Number

SHELL OIL PRODUCTS US SAP 120555 (Continued)

1000660548

Owner/Operator Telephone:	425-827-0761
Owner/Operator Telephone Ext:	Not reported
Owner/Operator Fax:	Not reported
Owner/Operator Email:	Not reported
Owner/Operator Indicator:	Operator
Owner/Operator Name:	EQUILION ENTERPRISES LLC DBA SHELL OIL P
Legal Status:	Private
Date Became Current:	Not reported
Date Ended Current:	Not reported
Owner/Operator Address:	PO BOX 4453
Owner/Operator City,State,Zip:	HOUSTON, TX 77210
Owner/Operator Telephone:	425-827-0761
Owner/Operator Telephone Ext:	Not reported
Owner/Operator Fax:	Not reported
Owner/Operator Email:	Not reported
Owner/Operator Indicator:	Owner
Owner/Operator Name:	EQUILION ENTERPRISES LLC DBA SHELL OIL PR
Legal Status:	Private
Date Became Current:	20010302
Date Ended Current:	Not reported
Owner/Operator Address:	P O BOX 3127
Owner/Operator City,State,Zip:	HOUSTON, TX 77252
Owner/Operator Telephone:	281-874-2247
Owner/Operator Telephone Ext:	Not reported
Owner/Operator Fax:	Not reported
Owner/Operator Email:	Not reported
Owner/Operator Indicator:	Operator
Owner/Operator Name:	EQUILION ENTERPRISES LLC DBA SHELL OIL P
Legal Status:	Private
Date Became Current:	Not reported
Date Ended Current:	Not reported
Owner/Operator Address:	PO BOX 4453
Owner/Operator City,State,Zip:	HOUSTON, TX 77210-4453
Owner/Operator Telephone:	425-827-0761
Owner/Operator Telephone Ext:	Not reported
Owner/Operator Fax:	Not reported
Owner/Operator Email:	Not reported
Owner/Operator Indicator:	Owner
Owner/Operator Name:	EQUILION ENTERPRISES LLC DBA SHELL OIL PR
Legal Status:	Private
Date Became Current:	20010302
Date Ended Current:	Not reported
Owner/Operator Address:	P O BOX 3127
Owner/Operator City,State,Zip:	HOUSTON, TX 77252
Owner/Operator Telephone:	281-874-2247
Owner/Operator Telephone Ext:	Not reported
Owner/Operator Fax:	Not reported
Owner/Operator Email:	Not reported
Owner/Operator Indicator:	Operator
Owner/Operator Name:	EQUILION ENTERPRISES LLC DBA SHELL OIL P
Legal Status:	Private
Date Became Current:	Not reported

Map ID
Direction
Distance
Elevation

MAP FINDINGS

Site

Database(s)

EDR ID Number
EPA ID Number

SHELL OIL PRODUCTS US SAP 120555 (Continued)

1000660548

Date Ended Current:	Not reported
Owner/Operator Address:	PO BOX 4453
Owner/Operator City,State,Zip:	HOUSTON, TX 77210
Owner/Operator Telephone:	425-827-0761
Owner/Operator Telephone Ext:	Not reported
Owner/Operator Fax:	Not reported
Owner/Operator Email:	Not reported
Owner/Operator Indicator:	Owner
Owner/Operator Name:	EQUILION ENTERPRISES LLC DBA SHELL OIL P
Legal Status:	Private
Date Became Current:	19960904
Date Ended Current:	Not reported
Owner/Operator Address:	PO BOX 4453
Owner/Operator City,State,Zip:	HOUSTON, TX 77210
Owner/Operator Telephone:	425-827-0761
Owner/Operator Telephone Ext:	Not reported
Owner/Operator Fax:	Not reported
Owner/Operator Email:	Not reported
Owner/Operator Indicator:	Owner
Owner/Operator Name:	EQUILION ENTERPRISES LLC DBA SHELL OIL PR
Legal Status:	Private
Date Became Current:	20010302
Date Ended Current:	Not reported
Owner/Operator Address:	PO BOX 4453
Owner/Operator City,State,Zip:	HOUSTON, TX 77210
Owner/Operator Telephone:	713-241-5036
Owner/Operator Telephone Ext:	Not reported
Owner/Operator Fax:	Not reported
Owner/Operator Email:	Not reported
Owner/Operator Indicator:	Operator
Owner/Operator Name:	EQUILION ENTERPRISES LLC DBA SHELL OIL P
Legal Status:	Private
Date Became Current:	Not reported
Date Ended Current:	Not reported
Owner/Operator Address:	PO BOX 4453
Owner/Operator City,State,Zip:	HOUSTON, TX 77210
Owner/Operator Telephone:	425-827-0761
Owner/Operator Telephone Ext:	Not reported
Owner/Operator Fax:	Not reported
Owner/Operator Email:	Not reported
Owner/Operator Indicator:	Owner
Owner/Operator Name:	EQUILION ENTERPRISES LLC DBA SHELL OIL PR
Legal Status:	Private
Date Became Current:	20010302
Date Ended Current:	Not reported
Owner/Operator Address:	PO BOX 4453
Owner/Operator City,State,Zip:	HOUSTON, TX 77210
Owner/Operator Telephone:	713-241-5036
Owner/Operator Telephone Ext:	Not reported
Owner/Operator Fax:	Not reported
Owner/Operator Email:	Not reported
Owner/Operator Indicator:	Operator

Map ID
Direction
Distance
Elevation

MAP FINDINGS

Site

Database(s)

EDR ID Number
EPA ID Number

SHELL OIL PRODUCTS US SAP 120555 (Continued)

1000660548

Owner/Operator Name:	SHELL OIL PRODUCTS US
Legal Status:	Private
Date Became Current:	Not reported
Date Ended Current:	Not reported
Owner/Operator Address:	PO BOX 2099
Owner/Operator City,State,Zip:	HOUSTON, TX 77252
Owner/Operator Telephone:	281-874-2247
Owner/Operator Telephone Ext:	Not reported
Owner/Operator Fax:	Not reported
Owner/Operator Email:	Not reported
Owner/Operator Indicator:	Owner
Owner/Operator Name:	EQUILON ENTERPRISES LLC DBA SHELL OIL PR
Legal Status:	Private
Date Became Current:	20010302
Date Ended Current:	Not reported
Owner/Operator Address:	PO BOX 2099
Owner/Operator City,State,Zip:	HOUSTON, TX 77252
Owner/Operator Telephone:	281-874-2247
Owner/Operator Telephone Ext:	Not reported
Owner/Operator Fax:	Not reported
Owner/Operator Email:	Not reported
Owner/Operator Indicator:	Owner
Owner/Operator Name:	EQUILON ENTERPRISES LLC DBA SHELL OIL PR
Legal Status:	Private
Date Became Current:	Not reported
Date Ended Current:	Not reported
Owner/Operator Address:	PO BOX 2099
Owner/Operator City,State,Zip:	HOUSTON, TX 77252
Owner/Operator Telephone:	281-874-2247
Owner/Operator Telephone Ext:	Not reported
Owner/Operator Fax:	Not reported
Owner/Operator Email:	Not reported
Owner/Operator Indicator:	Owner
Owner/Operator Name:	EQUILON ENTERPRISES LLC DBA SHELL OIL PR
Legal Status:	Private
Date Became Current:	Not reported
Date Ended Current:	Not reported
Owner/Operator Address:	PO BOX 2099
Owner/Operator City,State,Zip:	HOUSTON, TX 77252
Owner/Operator Telephone:	281-874-2247
Owner/Operator Telephone Ext:	Not reported
Owner/Operator Fax:	Not reported
Owner/Operator Email:	Not reported
Owner/Operator Indicator:	Operator
Owner/Operator Name:	SHELL OIL PRODUCTS US
Legal Status:	Private
Date Became Current:	Not reported
Date Ended Current:	Not reported
Owner/Operator Address:	P O BOX 3127
Owner/Operator City,State,Zip:	HOUSTON, TX 77252
Owner/Operator Telephone:	281-874-2247
Owner/Operator Telephone Ext:	Not reported
Owner/Operator Fax:	Not reported

Map ID
Direction
Distance
Elevation

MAP FINDINGS

Site

Database(s)

EDR ID Number
EPA ID Number

SHELL OIL PRODUCTS US SAP 120555 (Continued)

1000660548

Owner/Operator Email:	Not reported
Owner/Operator Indicator:	Owner
Owner/Operator Name:	EQUILION ENTERPRISES LLC DBA SHELL OIL PR
Legal Status:	Private
Date Became Current:	20010302
Date Ended Current:	Not reported
Owner/Operator Address:	PO BOX 2099
Owner/Operator City,State,Zip:	HOUSTON, TX 77252
Owner/Operator Telephone:	Not reported
Owner/Operator Telephone Ext:	Not reported
Owner/Operator Fax:	Not reported
Owner/Operator Email:	Not reported
Owner/Operator Indicator:	Operator
Owner/Operator Name:	EQUILION ENTERPRISES LLC DBA SHELL OIL P
Legal Status:	Private
Date Became Current:	Not reported
Date Ended Current:	Not reported
Owner/Operator Address:	PO BOX 4453
Owner/Operator City,State,Zip:	HOUSTON, TX 77210
Owner/Operator Telephone:	425-827-0761
Owner/Operator Telephone Ext:	Not reported
Owner/Operator Fax:	Not reported
Owner/Operator Email:	Not reported
Owner/Operator Indicator:	Owner
Owner/Operator Name:	TEXACO 120555
Legal Status:	Private
Date Became Current:	Not reported
Date Ended Current:	Not reported
Owner/Operator Address:	1209 4TH ST
Owner/Operator City,State,Zip:	MARYSVILLE, WA 98270
Owner/Operator Telephone:	000-000-0000
Owner/Operator Telephone Ext:	Not reported
Owner/Operator Fax:	Not reported
Owner/Operator Email:	Not reported
Owner/Operator Indicator:	Operator
Owner/Operator Name:	EQUILION ENTERPRISES LLC DBA SHELL OIL P
Legal Status:	Private
Date Became Current:	Not reported
Date Ended Current:	Not reported
Owner/Operator Address:	PO BOX 4453
Owner/Operator City,State,Zip:	HOUSTON, TX 77210
Owner/Operator Telephone:	425-827-0761
Owner/Operator Telephone Ext:	Not reported
Owner/Operator Fax:	Not reported
Owner/Operator Email:	Not reported
Owner/Operator Indicator:	Owner
Owner/Operator Name:	TEXACO 120555
Legal Status:	Private
Date Became Current:	Not reported
Date Ended Current:	Not reported
Owner/Operator Address:	1209 4TH ST
Owner/Operator City,State,Zip:	MARYSVILLE, WA 98270

Map ID
Direction
Distance
Elevation

MAP FINDINGS

Site

Database(s)

EDR ID Number
EPA ID Number

SHELL OIL PRODUCTS US SAP 120555 (Continued)

1000660548

Owner/Operator Telephone:	000-000-0000
Owner/Operator Telephone Ext:	Not reported
Owner/Operator Fax:	Not reported
Owner/Operator Email:	Not reported
Owner/Operator Indicator:	Owner
Owner/Operator Name:	EQUILON ENTERPRISES LLC DBA SHELL OIL PR
Legal Status:	Private
Date Became Current:	20010302
Date Ended Current:	Not reported
Owner/Operator Address:	PO BOX 4453
Owner/Operator City,State,Zip:	HOUSTON, TX 77210
Owner/Operator Telephone:	713-241-5036
Owner/Operator Telephone Ext:	Not reported
Owner/Operator Fax:	Not reported
Owner/Operator Email:	Not reported
Owner/Operator Indicator:	Operator
Owner/Operator Name:	EQUILON ENTERPRISES LLC DBA SHELL OIL P
Legal Status:	Private
Date Became Current:	Not reported
Date Ended Current:	Not reported
Owner/Operator Address:	PO BOX 4453
Owner/Operator City,State,Zip:	HOUSTON, TX 77210
Owner/Operator Telephone:	425-827-0761
Owner/Operator Telephone Ext:	Not reported
Owner/Operator Fax:	Not reported
Owner/Operator Email:	Not reported
Owner/Operator Indicator:	Owner
Owner/Operator Name:	EQUILON ENTERPRISES LLC DBA SHELL OIL PR
Legal Status:	Private
Date Became Current:	20010302
Date Ended Current:	Not reported
Owner/Operator Address:	PO BOX 2099
Owner/Operator City,State,Zip:	HOUSTON, TX 77252
Owner/Operator Telephone:	281-874-2247
Owner/Operator Telephone Ext:	Not reported
Owner/Operator Fax:	Not reported
Owner/Operator Email:	Not reported
Owner/Operator Indicator:	Operator
Owner/Operator Name:	SHELL OIL PRODUCTS US
Legal Status:	Private
Date Became Current:	19960827
Date Ended Current:	Not reported
Owner/Operator Address:	PO BOX 2099
Owner/Operator City,State,Zip:	HOUSTON, TX 77252
Owner/Operator Telephone:	Not reported
Owner/Operator Telephone Ext:	Not reported
Owner/Operator Fax:	Not reported
Owner/Operator Email:	Not reported
Owner/Operator Indicator:	Operator
Owner/Operator Name:	SHELL OIL PRODUCTS US
Legal Status:	Private
Date Became Current:	19960827

Map ID
Direction
Distance
Elevation

MAP FINDINGS

Site

Database(s)

EDR ID Number
EPA ID Number

SHELL OIL PRODUCTS US SAP 120555 (Continued)

1000660548

Date Ended Current:	Not reported
Owner/Operator Address:	PO BOX 2099
Owner/Operator City,State,Zip:	HOUSTON, TX 77252
Owner/Operator Telephone:	281-874-2247
Owner/Operator Telephone Ext:	Not reported
Owner/Operator Fax:	Not reported
Owner/Operator Email:	Not reported
Owner/Operator Indicator:	Owner
Owner/Operator Name:	EQUILON ENTERPRISES LLC DBA SHELL OIL PR
Legal Status:	Private
Date Became Current:	20010302
Date Ended Current:	Not reported
Owner/Operator Address:	PO BOX 4453
Owner/Operator City,State,Zip:	HOUSTON, TX 77210
Owner/Operator Telephone:	713-241-5036
Owner/Operator Telephone Ext:	Not reported
Owner/Operator Fax:	Not reported
Owner/Operator Email:	Not reported
Owner/Operator Indicator:	Owner
Owner/Operator Name:	EQUILON ENTERPRISES LLC DBA SHELL OIL PR
Legal Status:	Private
Date Became Current:	Not reported
Date Ended Current:	Not reported
Owner/Operator Address:	PO BOX 4453
Owner/Operator City,State,Zip:	HOUSTON, TX 77210
Owner/Operator Telephone:	713-241-5036
Owner/Operator Telephone Ext:	Not reported
Owner/Operator Fax:	Not reported
Owner/Operator Email:	Not reported
Owner/Operator Indicator:	Owner
Owner/Operator Name:	EQUILON ENTERPRISES LLC DBA SHELL OIL PR
Legal Status:	Private
Date Became Current:	Not reported
Date Ended Current:	Not reported
Owner/Operator Address:	PO BOX 4453
Owner/Operator City,State,Zip:	HOUSTON, TX 77210
Owner/Operator Telephone:	713-241-5036
Owner/Operator Telephone Ext:	Not reported
Owner/Operator Fax:	Not reported
Owner/Operator Email:	Not reported
Owner/Operator Indicator:	Operator
Owner/Operator Name:	EQUILON ENTERPRISES LLC DBA SHELL OIL P
Legal Status:	Private
Date Became Current:	Not reported
Date Ended Current:	Not reported
Owner/Operator Address:	PO BOX 4453
Owner/Operator City,State,Zip:	HOUSTON, TX 77210
Owner/Operator Telephone:	425-827-0761
Owner/Operator Telephone Ext:	Not reported
Owner/Operator Fax:	Not reported
Owner/Operator Email:	Not reported
Owner/Operator Indicator:	Operator

Map ID
Direction
Distance
Elevation

MAP FINDINGS

Site

Database(s)

EDR ID Number
EPA ID Number

SHELL OIL PRODUCTS US SAP 120555 (Continued)

1000660548

Owner/Operator Name: SHELL OIL PRODUCTS US
Legal Status: Private
Date Became Current: Not reported
Date Ended Current: Not reported
Owner/Operator Address: PO BOX 2099
Owner/Operator City,State,Zip: HOUSTON, TX 77252
Owner/Operator Telephone: 281-874-2247
Owner/Operator Telephone Ext: Not reported
Owner/Operator Fax: Not reported
Owner/Operator Email: Not reported

Owner/Operator Indicator: Owner
Owner/Operator Name: EQUILON ENTERPR E
Legal Status: Private
Date Became Current: 20010302
Date Ended Current: Not reported
Owner/Operator Address: P O BOX 3127
Owner/Operator City,State,Zip: HOUSTON, TX 77252
Owner/Operator Telephone: 281-874-2247
Owner/Operator Telephone Ext: Not reported
Owner/Operator Fax: Not reported
Owner/Operator Email: Not reported

Owner/Operator Indicator: Owner
Owner/Operator Name: EQUILON ENTERPRISES LLC DBA SHELL OIL PR
Legal Status: Private
Date Became Current: Not reported
Date Ended Current: Not reported
Owner/Operator Address: P O BOX 3127
Owner/Operator City,State,Zip: HOUSTON, TX 77252
Owner/Operator Telephone: 281-874-2247
Owner/Operator Telephone Ext: Not reported
Owner/Operator Fax: Not reported
Owner/Operator Email: Not reported

Owner/Operator Indicator: Operator
Owner/Operator Name: TEXACO 120555
Legal Status: Private
Date Became Current: Not reported
Date Ended Current: Not reported
Owner/Operator Address: 1209 4TH ST
Owner/Operator City,State,Zip: MARYSVILLE, WA 98270
Owner/Operator Telephone: 000-000-0000
Owner/Operator Telephone Ext: Not reported
Owner/Operator Fax: Not reported
Owner/Operator Email: Not reported

Owner/Operator Indicator: Owner
Owner/Operator Name: EQUILON ENTERPRISES LLC DBA SHELL OIL P
Legal Status: Private
Date Became Current: 19960904
Date Ended Current: Not reported
Owner/Operator Address: PO BOX 4453
Owner/Operator City,State,Zip: HOUSTON, TX 77210
Owner/Operator Telephone: 425-827-0761
Owner/Operator Telephone Ext: Not reported
Owner/Operator Fax: Not reported

Map ID
Direction
Distance
Elevation

MAP FINDINGS

Site

Database(s)

EDR ID Number
EPA ID Number

SHELL OIL PRODUCTS US SAP 120555 (Continued)

1000660548

Owner/Operator Email:	Not reported
Owner/Operator Indicator:	Owner
Owner/Operator Name:	EQUILON ENTERPRISES LLC DBA SHELL OIL P
Legal Status:	Private
Date Became Current:	19960904
Date Ended Current:	Not reported
Owner/Operator Address:	PO BOX 4453
Owner/Operator City,State,Zip:	HOUSTON, TX 77210
Owner/Operator Telephone:	425-827-0761
Owner/Operator Telephone Ext:	Not reported
Owner/Operator Fax:	Not reported
Owner/Operator Email:	Not reported
Owner/Operator Indicator:	Operator
Owner/Operator Name:	SHELL OIL PRODUCTS US
Legal Status:	Private
Date Became Current:	Not reported
Date Ended Current:	Not reported
Owner/Operator Address:	PO BOX 2099
Owner/Operator City,State,Zip:	HOUSTON, TX 77252
Owner/Operator Telephone:	281-874-2247
Owner/Operator Telephone Ext:	Not reported
Owner/Operator Fax:	Not reported
Owner/Operator Email:	Not reported
Owner/Operator Indicator:	Operator
Owner/Operator Name:	SHELL OIL PRODUCTS US
Legal Status:	Private
Date Became Current:	Not reported
Date Ended Current:	Not reported
Owner/Operator Address:	P O BOX 3127
Owner/Operator City,State,Zip:	HOUSTON, TX 77252
Owner/Operator Telephone:	281-874-2247
Owner/Operator Telephone Ext:	Not reported
Owner/Operator Fax:	Not reported
Owner/Operator Email:	Not reported
Owner/Operator Indicator:	Owner
Owner/Operator Name:	EQUILON ENTERPRISES LLC DBA SHELL OIL PR
Legal Status:	Private
Date Became Current:	20010302
Date Ended Current:	Not reported
Owner/Operator Address:	PO BOX 2099
Owner/Operator City,State,Zip:	HOUSTON, TX 77252
Owner/Operator Telephone:	281-874-2247
Owner/Operator Telephone Ext:	Not reported
Owner/Operator Fax:	Not reported
Owner/Operator Email:	Not reported
Owner/Operator Indicator:	Owner
Owner/Operator Name:	EQUILON ENTERPRISES LLC DBA SHELL OIL PR
Legal Status:	Private
Date Became Current:	Not reported
Date Ended Current:	Not reported
Owner/Operator Address:	PO BOX 4453
Owner/Operator City,State,Zip:	HOUSTON, TX 77210

Map ID
Direction
Distance
Elevation

MAP FINDINGS

Site

Database(s)

EDR ID Number
EPA ID Number

SHELL OIL PRODUCTS US SAP 120555 (Continued)

1000660548

Owner/Operator Telephone: 713-241-5036
Owner/Operator Telephone Ext: Not reported
Owner/Operator Fax: Not reported
Owner/Operator Email: Not reported

Owner/Operator Indicator: Owner
Owner/Operator Name: EQUILON ENTERPRISES LLC DBA SHELL OIL PR
Legal Status: Private
Date Became Current: 20010302
Date Ended Current: Not reported
Owner/Operator Address: PO BOX 2099
Owner/Operator City,State,Zip: HOUSTON, TX 77252
Owner/Operator Telephone: 281-874-2247
Owner/Operator Telephone Ext: Not reported
Owner/Operator Fax: Not reported
Owner/Operator Email: Not reported

Owner/Operator Indicator: Owner
Owner/Operator Name: EQUILON ENTERPRISES LLC DBA SHELL OIL PR
Legal Status: Private
Date Became Current: 20010302
Date Ended Current: Not reported
Owner/Operator Address: PO BOX 2099
Owner/Operator City,State,Zip: HOUSTON, TX 77252
Owner/Operator Telephone: 281-874-2247
Owner/Operator Telephone Ext: Not reported
Owner/Operator Fax: Not reported
Owner/Operator Email: Not reported

Owner/Operator Indicator: Owner
Owner/Operator Name: EQUILON ENTERPRISES LLC DBA SHELL OIL PR
Legal Status: Private
Date Became Current: Not reported
Date Ended Current: Not reported
Owner/Operator Address: P O BOX 3127
Owner/Operator City,State,Zip: HOUSTON, TX 77252
Owner/Operator Telephone: 281-874-2247
Owner/Operator Telephone Ext: Not reported
Owner/Operator Fax: Not reported
Owner/Operator Email: Not reported

Historic Generators:

Receive Date: 20110214
Handler Name: SHELL OIL PRODUCTS US SAP 120555
Federal Waste Generator Description: Not a generator, verified
State District Owner: WA
Large Quantity Handler of Universal Waste: No
Recognized Trader Importer: No
Recognized Trader Exporter: No
Spent Lead Acid Battery Importer: No
Spent Lead Acid Battery Exporter: No
Current Record: No
Non Storage Recycler Activity: Not reported
Electronic Manifest Broker: Not reported

Receive Date: 20110726
Handler Name: SHELL OIL PRODUCTS US SAP 120555

Map ID
Direction
Distance
Elevation

MAP FINDINGS

Site

Database(s)

EDR ID Number
EPA ID Number

SHELL OIL PRODUCTS US SAP 120555 (Continued)

1000660548

Federal Waste Generator Description: Not a generator, verified
State District Owner: WA
Large Quantity Handler of Universal Waste: No
Recognized Trader Importer: No
Recognized Trader Exporter: No
Spent Lead Acid Battery Importer: No
Spent Lead Acid Battery Exporter: No
Current Record: No
Non Storage Recycler Activity: Not reported
Electronic Manifest Broker: Not reported

Receive Date: 20081231
Handler Name: SHELL OIL PRODUCTS US SAP 120555
Federal Waste Generator Description: Large Quantity Generator
State District Owner: WA
Large Quantity Handler of Universal Waste: No
Recognized Trader Importer: No
Recognized Trader Exporter: No
Spent Lead Acid Battery Importer: No
Spent Lead Acid Battery Exporter: No
Current Record: No
Non Storage Recycler Activity: Not reported
Electronic Manifest Broker: Not reported

Receive Date: 20100127
Handler Name: SHELL OIL PRODUCTS US SAP 120555
Federal Waste Generator Description: Conditionally Exempt Small Quantity Generator
State District Owner: WA
Large Quantity Handler of Universal Waste: No
Recognized Trader Importer: No
Recognized Trader Exporter: No
Spent Lead Acid Battery Importer: No
Spent Lead Acid Battery Exporter: No
Current Record: No
Non Storage Recycler Activity: Not reported
Electronic Manifest Broker: Not reported

Receive Date: 19990301
Handler Name: TEXACO 120555
Federal Waste Generator Description: Not a generator, verified
State District Owner: WA
Large Quantity Handler of Universal Waste: No
Recognized Trader Importer: No
Recognized Trader Exporter: No
Spent Lead Acid Battery Importer: No
Spent Lead Acid Battery Exporter: No
Current Record: No
Non Storage Recycler Activity: Not reported
Electronic Manifest Broker: Not reported

Receive Date: 20110726
Handler Name: SHELL OIL PRODUCTS US SAP 120555
Federal Waste Generator Description: Not a generator, verified
State District Owner: WA
Large Quantity Handler of Universal Waste: No
Recognized Trader Importer: No
Recognized Trader Exporter: No

Map ID
Direction
Distance
Elevation

MAP FINDINGS

Site

Database(s)

EDR ID Number
EPA ID Number

SHELL OIL PRODUCTS US SAP 120555 (Continued)

1000660548

Spent Lead Acid Battery Importer: No
Spent Lead Acid Battery Exporter: No
Current Record: No
Non Storage Recycler Activity: Not reported
Electronic Manifest Broker: Not reported

Receive Date: 20020730
Handler Name: TEXACO 120555
Federal Waste Generator Description: Not a generator, verified
State District Owner: WA
Large Quantity Handler of Universal Waste: No
Recognized Trader Importer: No
Recognized Trader Exporter: No
Spent Lead Acid Battery Importer: No
Spent Lead Acid Battery Exporter: No
Current Record: No
Non Storage Recycler Activity: Not reported
Electronic Manifest Broker: Not reported

Receive Date: 20110727
Handler Name: SHELL OIL PRODUCTS US SAP 120555
Federal Waste Generator Description: Not a generator, verified
State District Owner: WA
Large Quantity Handler of Universal Waste: No
Recognized Trader Importer: No
Recognized Trader Exporter: No
Spent Lead Acid Battery Importer: No
Spent Lead Acid Battery Exporter: No
Current Record: Yes
Non Storage Recycler Activity: Not reported
Electronic Manifest Broker: Not reported

Receive Date: 19960304
Handler Name: TEXACO 120555
Federal Waste Generator Description: Conditionally Exempt Small Quantity Generator
State District Owner: WA
Large Quantity Handler of Universal Waste: No
Recognized Trader Importer: No
Recognized Trader Exporter: No
Spent Lead Acid Battery Importer: No
Spent Lead Acid Battery Exporter: No
Current Record: No
Non Storage Recycler Activity: Not reported
Electronic Manifest Broker: Not reported

Receive Date: 19970228
Handler Name: TEXACO 120555
Federal Waste Generator Description: Conditionally Exempt Small Quantity Generator
State District Owner: WA
Large Quantity Handler of Universal Waste: No
Recognized Trader Importer: No
Recognized Trader Exporter: No
Spent Lead Acid Battery Importer: No
Spent Lead Acid Battery Exporter: No
Current Record: No
Non Storage Recycler Activity: Not reported
Electronic Manifest Broker: Not reported

Map ID
Direction
Distance
Elevation

MAP FINDINGS

Site

Database(s)

EDR ID Number
EPA ID Number

SHELL OIL PRODUCTS US SAP 120555 (Continued)

1000660548

Receive Date: 19980302
Handler Name: TEXACO 120555
Federal Waste Generator Description: Not a generator, verified
State District Owner: WA
Large Quantity Handler of Universal Waste: No
Recognized Trader Importer: No
Recognized Trader Exporter: No
Spent Lead Acid Battery Importer: No
Spent Lead Acid Battery Exporter: No
Current Record: No
Non Storage Recycler Activity: Not reported
Electronic Manifest Broker: Not reported

Receive Date: 19990301
Handler Name: TEXACO 120555
Federal Waste Generator Description: Not a generator, verified
State District Owner: WA
Large Quantity Handler of Universal Waste: No
Recognized Trader Importer: No
Recognized Trader Exporter: No
Spent Lead Acid Battery Importer: No
Spent Lead Acid Battery Exporter: No
Current Record: No
Non Storage Recycler Activity: Not reported
Electronic Manifest Broker: Not reported

Receive Date: 20000307
Handler Name: TEXACO 120555
Federal Waste Generator Description: Not a generator, verified
State District Owner: WA
Large Quantity Handler of Universal Waste: No
Recognized Trader Importer: No
Recognized Trader Exporter: No
Spent Lead Acid Battery Importer: No
Spent Lead Acid Battery Exporter: No
Current Record: No
Non Storage Recycler Activity: Not reported
Electronic Manifest Broker: Not reported

Receive Date: 20010302
Handler Name: TEXACO 120555
Federal Waste Generator Description: Not a generator, verified
State District Owner: WA
Large Quantity Handler of Universal Waste: No
Recognized Trader Importer: No
Recognized Trader Exporter: No
Spent Lead Acid Battery Importer: No
Spent Lead Acid Battery Exporter: No
Current Record: No
Non Storage Recycler Activity: Not reported
Electronic Manifest Broker: Not reported

Receive Date: 20020301
Handler Name: TEXACO 120555
Federal Waste Generator Description: Not a generator, verified
State District Owner: WA
Large Quantity Handler of Universal Waste: No

Map ID
Direction
Distance
Elevation

MAP FINDINGS

Site

Database(s)

EDR ID Number
EPA ID Number

SHELL OIL PRODUCTS US SAP 120555 (Continued)

1000660548

Recognized Trader Importer: No
Recognized Trader Exporter: No
Spent Lead Acid Battery Importer: No
Spent Lead Acid Battery Exporter: No
Current Record: No
Non Storage Recycler Activity: Not reported
Electronic Manifest Broker: Not reported

Receive Date: 20020729
Handler Name: TEXACO 120555
Federal Waste Generator Description: Not a generator, verified
State District Owner: WA
Large Quantity Handler of Universal Waste: No
Recognized Trader Importer: No
Recognized Trader Exporter: No
Spent Lead Acid Battery Importer: No
Spent Lead Acid Battery Exporter: No
Current Record: No
Non Storage Recycler Activity: Not reported
Electronic Manifest Broker: Not reported

Receive Date: 20070502
Handler Name: SHELL OIL PRODUCTS US SAP 120555
Federal Waste Generator Description: Large Quantity Generator
State District Owner: WA
Large Quantity Handler of Universal Waste: No
Recognized Trader Importer: No
Recognized Trader Exporter: No
Spent Lead Acid Battery Importer: No
Spent Lead Acid Battery Exporter: No
Current Record: No
Non Storage Recycler Activity: Not reported
Electronic Manifest Broker: Not reported

Receive Date: 20070628
Handler Name: SHELL OIL PRODUCTS US SAP 120555
Federal Waste Generator Description: Small Quantity Generator
State District Owner: WA
Large Quantity Handler of Universal Waste: No
Recognized Trader Importer: No
Recognized Trader Exporter: No
Spent Lead Acid Battery Importer: No
Spent Lead Acid Battery Exporter: No
Current Record: No
Non Storage Recycler Activity: Not reported
Electronic Manifest Broker: Not reported

Receive Date: 20080312
Handler Name: SHELL OIL PRODUCTS US SAP 120555
Federal Waste Generator Description: Large Quantity Generator
State District Owner: WA
Large Quantity Handler of Universal Waste: No
Recognized Trader Importer: No
Recognized Trader Exporter: No
Spent Lead Acid Battery Importer: No
Spent Lead Acid Battery Exporter: No
Current Record: No

Map ID
Direction
Distance
Elevation

MAP FINDINGS

Site

Database(s)

EDR ID Number
EPA ID Number

SHELL OIL PRODUCTS US SAP 120555 (Continued)

1000660548

Non Storage Recycler Activity: Not reported
Electronic Manifest Broker: Not reported

Receive Date: 20090302
Handler Name: SHELL OIL PRODUCTS US SAP 120555
Federal Waste Generator Description: Small Quantity Generator
State District Owner: WA
Large Quantity Handler of Universal Waste: No
Recognized Trader Importer: No
Recognized Trader Exporter: No
Spent Lead Acid Battery Importer: No
Spent Lead Acid Battery Exporter: No
Current Record: No
Non Storage Recycler Activity: Not reported
Electronic Manifest Broker: Not reported

Receive Date: 20100127
Handler Name: SHELL OIL PRODUCTS US SAP 120555
Federal Waste Generator Description: Conditionally Exempt Small Quantity Generator
State District Owner: WA
Large Quantity Handler of Universal Waste: No
Recognized Trader Importer: No
Recognized Trader Exporter: No
Spent Lead Acid Battery Importer: No
Spent Lead Acid Battery Exporter: No
Current Record: No
Non Storage Recycler Activity: Not reported
Electronic Manifest Broker: Not reported

List of NAICS Codes and Descriptions:

NAICS Code: 44711
NAICS Description: GASOLINE STATIONS WITH CONVENIENCE STORES

NAICS Code: 447110
NAICS Description: GASOLINE STATIONS WITH CONVENIENCE STORES

Facility Has Received Notices of Violations:

Violations: No Violations Found

Evaluation Action Summary:

Evaluations: No Evaluations Found

FINDS:

Registry ID: 110070748178

Click Here:

Environmental Interest/Information System:

HAZARDOUS WASTE BIENNIAL REPORTER

Registry ID: 110005372587

Click Here:

Environmental Interest/Information System:

Washington Facility / Site Identification System (WA-FSIS) provides a

Map ID
 Direction
 Distance
 Elevation

MAP FINDINGS

Site

Database(s)

EDR ID Number
 EPA ID Number

SHELL OIL PRODUCTS US SAP 120555 (Continued)

1000660548

means to query and display data maintained by the Washington Department of Ecology. This system contains key information for each facility/site that is currently, or has been, of interest to the Air Quality, Dam Safety, Hazardous Waste, Toxics Cleanup, and Water Quality Programs.

RCRAInfo is a national information system that supports the Resource Conservation and Recovery Act (RCRA) program through the tracking of events and activities related to facilities that generate, transport, and treat, store, or dispose of hazardous waste. RCRAInfo allows RCRA program staff to track the notification, permit, compliance, and corrective action activities required under RCRA.

[Click this hyperlink](#) while viewing on your computer to access additional FINDS: detail in the EDR Site Report.

ECHO:

Envid: 1000660548
 Registry ID: 110005372587
 DFR URL: <http://echo.epa.gov/detailed-facility-report?fid=110005372587>
 Name: SHELL OIL PRODUCTS US SAP 120555
 Address: 1209 4TH ST
 City,State,Zip: MARYSVILLE, WA 98270

D25 JACKSONS 601
NE 1209 4TH ST
< 1/8 MARYSVILLE, WA 98270
0.007 mi.
35 ft.
Site 5 of 15 in cluster D

WA LUST U003027003
WA UST N/A
WA MANIFEST

Actual:
23 ft.

LUST:

Focus Map:
6

Name: SHELL 120555
 Address: 1209 4TH ST
 City,State,Zip: MARYSVILLE, WA 98270
 Facility ID: 17877244
 Lust Status Type: LUST - NFA
 Cleanup Site ID: 5629
 Cleanup Unit Type: Not reported
 Process Type: Not reported
 Cleanup Unit Name: JACKSONS 601,SHELL 1209 4TH,MARYSVILLE,SHELL OIL PRODUCTS US SAP 120555,TEXACO 120555,TEXACO STATION 630760140,TEXACO STATION MARYSVILLE
 Response Section: Northwest
 Release Date: 09/07/1989
 Lust Date: 02/08/2011
 Region: Northwest
 Lust ID: 402
 UST ID: 4468
 Contaminant Name: Petroleum-Gasoline
 Ground Water: Below Cleanup Levels
 Surface Water: Not reported
 Soil: Remediated-Below
 Sediment: Not reported
 Air: Not reported
 Bedrock: Not reported
 Lat/Long: 48.0521002 / -122.18188
 Name: SHELL 120555
 Address: 1209 4TH ST

Map ID
Direction
Distance
Elevation

MAP FINDINGS

Site

Database(s)

EDR ID Number
EPA ID Number

JACKSONS 601 (Continued)

U003027003

City,State,Zip: MARYSVILLE, WA 98270
Facility ID: 17877244
Lust Status Type: LUST - NFA
Cleanup Site ID: 5629
Cleanup Unit Type: Not reported
Process Type: Not reported
Cleanup Unit Name: JACKSONS 601,SHELL 1209 4TH,MARYSVILLE,SHELL OIL PRODUCTS US SAP
120555,TEXACO 120555,TEXACO STATION 630760140,TEXACO STATION
MARYSVILLE
Response Section: Northwest
Release Date: 09/07/1989
Lust Date: 02/08/2011
Region: Northwest
Lust ID: 402
UST ID: 4468
Contaminant Name: Methyl tertiary-butyl ether
Ground Water: Below Cleanup Levels
Surface Water: Not reported
Soil: Not reported
Sediment: Not reported
Air: Not reported
Bedrock: Not reported
Lat/Long: 48.0521002 / -122.18188

UST:

Name: JACKSONS 601
Address: 1209 4TH ST
City: MARYSVILLE
Zip: 98270
Facility ID: 17877244
Site Id: 4468
Decimal Latitude: 48.0521002055069
Decimal Longitude: -122.181885698729
Tank Name: 1
Tag Number: A0393
Tank Status: Removed
Tank Status Date: 08/06/1996
Tank Install Date: 12/31/1964
Tank Closure Date: Not reported
Capacity Range: Not reported
Tank Permit Expiration Date: Not reported
Tank Upgrade Date: Not reported
Tank Spill Prevention: Not reported
Tank Overfill Prevention: Not reported
Tank Material: Fiberglass Reinforced Plastic
Tank Construction: Not reported
Tank Tightness Test: Not reported
Tank Corrosion Protection: Not reported
Tank Manifold: Not reported
Tank Release Detection: Not reported
Tank SFC Type: Not reported
Pipe Material: Fiberglass
Pipe Construction: Not reported
Pipe Primary Release Detection: Not reported
Pipe Second Release Detection: Not reported
Pipe Corrosion Protection: Not reported

Map ID
Direction
Distance
Elevation

MAP FINDINGS

Site

Database(s)

EDR ID Number
EPA ID Number

JACKSONS 601 (Continued)

U003027003

Pipe Pumping System: Not reported
Responsible Unit: Northwest
Dispencer/Pump SFC Type: Not reported
Region: Northwest
Is Active: Yes
Actual Capacity: Not reported
Pipe Install Date: Not reported
Turbine Sump Construction: Not reported
Compart Number: 1
Stored Substance: Not reported
Used Substance: Not reported
Compart Capacity: Not reported

Name: JACKSONS 601
Address: 1209 4TH ST
City: MARYSVILLE
Zip: 98270

Tank Name: 1-10000
Tag Number: A0393
Tank Status: Operational
Tank Status Date: 08/06/1996
Tank Install Date: 01/01/1989
Tank Closure Date: Not reported
Capacity Range: 10,000 to 19,999 Gallons
Tank Permit Expiration Date: 08/31/2022
Tank Upgrade Date: 02/11/1998
Tank Spill Prevention: Spill Bucket/Spill Box
Tank Overfill Prevention: Overfill Alarm
Tank Material: Fiberglass Reinforced Plastic
Tank Construction: Double Wall Tank
Tank Tightness Test: Not reported
Tank Corrosion Protection: Corrosion Resistant
Tank Manifold: Auxiliary
Tank Release Detection: Statistical Inventory Reconciliation
Tank SFC Type: Sump
Pipe Material: Fiberglass
Pipe Construction: Double Wall Pipe
Pipe Primary Release Detection: Automatic Line Leak Detector (ALLD)
Pipe Second Release Detection: Statistical Inventory Reconciliation
Pipe Corrosion Protection: Corrosion Resistant
Pipe Pumping System: Pressurized System
Responsible Unit: Northwest
Dispencer/Pump SFC Type: Sump
Region: Northwest
Is Active: Yes
Actual Capacity: 10000
Pipe Install Date: Not reported
Turbine Sump Construction: Not reported
Compart Number: 1
Stored Substance: Leaded Gasoline
Used Substance: Motor Fuel for Vehicles
Compart Capacity: 10000

Name: JACKSONS 601
Address: 1209 4TH ST
City: MARYSVILLE

Map ID
Direction
Distance
Elevation

MAP FINDINGS

Site

Database(s)

EDR ID Number
EPA ID Number

JACKSONS 601 (Continued)

U003027003

Zip: 98270

Tank Name: 2
Tag Number: A0393
Tank Status: Removed
Tank Status Date: 08/06/1996
Tank Install Date: 12/31/1964
Tank Closure Date: Not reported
Capacity Range: Not reported
Tank Permit Expiration Date: Not reported
Tank Upgrade Date: Not reported
Tank Spill Prevention: Not reported
Tank Overfill Prevention: Not reported
Tank Material: Steel
Tank Construction: Not reported
Tank Tightness Test: Not reported
Tank Corrosion Protection: Impressed Current
Tank Manifold: Not reported
Tank Release Detection: Not reported
Tank SFC Type: Not reported
Pipe Material: Steel
Pipe Construction: Not reported
Pipe Primary Release Detection: Not reported
Pipe Second Release Detection: Not reported
Pipe Corrosion Protection: Not reported
Pipe Pumping System: Not reported
Responsible Unit: Northwest
Dispenser/Pump SFC Type: Not reported
Region: Northwest
Is Active: Yes
Actual Capacity: Not reported
Pipe Install Date: Not reported
Turbine Sump Construction: Not reported
Compart Number: 1
Stored Substance: Leaded Gasoline
Used Substance: Not reported
Compart Capacity: Not reported

Name: JACKSONS 601
Address: 1209 4TH ST
City: MARYSVILLE
Zip: 98270

Tank Name: 2-10000
Tag Number: A0393
Tank Status: Operational
Tank Status Date: 08/06/1996
Tank Install Date: 01/01/1989
Tank Closure Date: Not reported
Capacity Range: 10,000 to 19,999 Gallons
Tank Permit Expiration Date: 08/31/2022
Tank Upgrade Date: 02/11/1998
Tank Spill Prevention: Spill Bucket/Spill Box
Tank Overfill Prevention: Overfill Alarm
Tank Material: Fiberglass Reinforced Plastic
Tank Construction: Double Wall Tank
Tank Tightness Test: Not reported

Map ID
Direction
Distance
Elevation

MAP FINDINGS

Site

Database(s)

EDR ID Number
EPA ID Number

JACKSONS 601 (Continued)

U003027003

Tank Corrosion Protection: Corrosion Resistant
Tank Manifold: Main
Tank Release Detection: Statistical Inventory Reconciliation
Tank SFC Type: Sump
Pipe Material: Fiberglass
Pipe Construction: Double Wall Pipe
Pipe Primary Release Detection: Automatic Line Leak Detector (ALLD)
Pipe Second Release Detection: Statistical Inventory Reconciliation
Pipe Corrosion Protection: Corrosion Resistant
Pipe Pumping System: Pressurized System
Responsible Unit: Northwest
Dispencer/Pump SFC Type: Sump
Region: Northwest
Is Active: Yes
Actual Capacity: 10000
Pipe Install Date: Not reported
Turbine Sump Construction: Not reported
Compartment Number: 1
Stored Substance: Unleaded Gasoline
Used Substance: Motor Fuel for Vehicles
Compartment Capacity: 10000

Name: JACKSONS 601
Address: 1209 4TH ST
City: MARYSVILLE
Zip: 98270

Tank Name: 3
Tag Number: A0393
Tank Status: Removed
Tank Status Date: 08/06/1996
Tank Install Date: 12/31/1964
Tank Closure Date: Not reported
Capacity Range: Not reported
Tank Permit Expiration Date: Not reported
Tank Upgrade Date: Not reported
Tank Spill Prevention: Not reported
Tank Overfill Prevention: Not reported
Tank Material: Steel
Tank Construction: Not reported
Tank Tightness Test: Not reported
Tank Corrosion Protection: Impressed Current
Tank Manifold: Not reported
Tank Release Detection: Not reported
Tank SFC Type: Not reported
Pipe Material: Steel
Pipe Construction: Not reported
Pipe Primary Release Detection: Not reported
Pipe Second Release Detection: Not reported
Pipe Corrosion Protection: Not reported
Pipe Pumping System: Not reported
Responsible Unit: Northwest
Dispencer/Pump SFC Type: Not reported
Region: Northwest
Is Active: Yes
Actual Capacity: Not reported
Pipe Install Date: Not reported

Map ID
Direction
Distance
Elevation

MAP FINDINGS

Site

Database(s)

EDR ID Number
EPA ID Number

JACKSONS 601 (Continued)

U003027003

Turbine Sump Construction: Not reported
Compart Number: 1
Stored Substance: Unleaded Gasoline
Used Substance: Not reported
Compart Capacity: Not reported

Name: JACKSONS 601
Address: 1209 4TH ST
City: MARYSVILLE
Zip: 98270

Tank Name: 3-10000
Tag Number: A0393
Tank Status: Operational
Tank Status Date: 08/06/1996
Tank Install Date: 01/01/1989
Tank Closure Date: Not reported
Capacity Range: 10,000 to 19,999 Gallons
Tank Permit Expiration Date: 08/31/2022
Tank Upgrade Date: 02/11/1998
Tank Spill Prevention: Spill Bucket/Spill Box
Tank Overfill Prevention: Overfill Alarm
Tank Material: Fiberglass Reinforced Plastic
Tank Construction: Double Wall Tank
Tank Tightness Test: Not reported
Tank Corrosion Protection: Corrosion Resistant
Tank Manifold: Not reported
Tank Release Detection: Statistical Inventory Reconciliation
Tank SFC Type: Sump
Pipe Material: Fiberglass
Pipe Construction: Double Wall Pipe
Pipe Primary Release Detection: Automatic Line Leak Detector (ALLD)
Pipe Second Release Detection: Statistical Inventory Reconciliation
Pipe Corrosion Protection: Corrosion Resistant
Pipe Pumping System: Pressurized System
Responsible Unit: Northwest
Dispencer/Pump SFC Type: Sump
Region: Northwest
Is Active: Yes
Actual Capacity: 10000
Pipe Install Date: Not reported
Turbine Sump Construction: Not reported
Compart Number: 1
Stored Substance: Unleaded Gasoline
Used Substance: Motor Fuel for Vehicles
Compart Capacity: 10000

Name: JACKSONS 601
Address: 1209 4TH ST
City: MARYSVILLE
Zip: 98270

Tank Name: 4
Tag Number: A0393
Tank Status: Removed
Tank Status Date: 08/06/1996
Tank Install Date: 12/31/1964

Map ID
Direction
Distance
Elevation

MAP FINDINGS

Site

Database(s)

EDR ID Number
EPA ID Number

JACKSONS 601 (Continued)

U003027003

Tank Closure Date: Not reported
Capacity Range: Not reported
Tank Permit Expiration Date: Not reported
Tank Upgrade Date: Not reported
Tank Spill Prevention: Not reported
Tank Overfill Prevention: Not reported
Tank Material: Steel
Tank Construction: Not reported
Tank Tightness Test: Not reported
Tank Corrosion Protection: Impressed Current
Tank Manifold: Not reported
Tank Release Detection: Not reported
Tank SFC Type: Not reported
Pipe Material: Steel
Pipe Construction: Not reported
Pipe Primary Release Detection: Not reported
Pipe Second Release Detection: Not reported
Pipe Corrosion Protection: Not reported
Pipe Pumping System: Not reported
Responsible Unit: Northwest
Dispencer/Pump SFC Type: Not reported
Region: Northwest
Is Active: Yes
Actual Capacity: Not reported
Pipe Install Date: Not reported
Turbine Sump Construction: Not reported
Compart Number: 1
Stored Substance: Unleaded Gasoline
Used Substance: Not reported
Compart Capacity: Not reported

Name: JACKSONS 601
Address: 1209 4TH ST
City: MARYSVILLE
Zip: 98270

Tank Name: 4-10000
Tag Number: A0393
Tank Status: Operational
Tank Status Date: 08/06/1996
Tank Install Date: 01/01/1989
Tank Closure Date: Not reported
Capacity Range: 10,000 to 19,999 Gallons
Tank Permit Expiration Date: 08/31/2022
Tank Upgrade Date: 02/11/1998
Tank Spill Prevention: Spill Bucket/Spill Box
Tank Overfill Prevention: Overfill Alarm
Tank Material: Fiberglass Reinforced Plastic
Tank Construction: Double Wall Tank
Tank Tightness Test: Not reported
Tank Corrosion Protection: Corrosion Resistant
Tank Manifold: Not reported
Tank Release Detection: Statistical Inventory Reconciliation
Tank SFC Type: Sump
Pipe Material: Fiberglass
Pipe Construction: Double Wall Pipe
Pipe Primary Release Detection: Automatic Line Leak Detector (ALLD)

Map ID
Direction
Distance
Elevation

MAP FINDINGS

Site

Database(s)

EDR ID Number
EPA ID Number

JACKSONS 601 (Continued)

U003027003

Pipe Second Release Detection: Statistical Inventory Reconciliation
Pipe Corrosion Protection: Corrosion Resistant
Pipe Pumping System: Pressurized System
Responsible Unit: Northwest
Dispencer/Pump SFC Type: Sump
Region: Northwest
Is Active: Yes
Actual Capacity: 10000
Pipe Install Date: Not reported
Turbine Sump Construction: Not reported
Compartment Number: 1
Stored Substance: Diesel
Used Substance: Motor Fuel for Vehicles
Compartment Capacity: 10000

Name: JACKSONS 601
Address: 1209 4TH ST
City: MARYSVILLE
Zip: 98270

Tank Name: 5
Tag Number: A0393
Tank Status: Removed
Tank Status Date: 08/06/1996
Tank Install Date: 12/31/1964
Tank Closure Date: Not reported
Capacity Range: 111 TO 1,100 Gallons
Tank Permit Expiration Date: Not reported
Tank Upgrade Date: Not reported
Tank Spill Prevention: Not reported
Tank Overfill Prevention: Not reported
Tank Material: Steel
Tank Construction: Not reported
Tank Tightness Test: Not reported
Tank Corrosion Protection: Impressed Current
Tank Manifold: Not reported
Tank Release Detection: Not reported
Tank SFC Type: Not reported
Pipe Material: Steel
Pipe Construction: Not reported
Pipe Primary Release Detection: Not reported
Pipe Second Release Detection: Not reported
Pipe Corrosion Protection: Not reported
Pipe Pumping System: Not reported
Responsible Unit: Northwest
Dispencer/Pump SFC Type: Not reported
Region: Northwest
Is Active: Yes
Actual Capacity: Not reported
Pipe Install Date: Not reported
Turbine Sump Construction: Not reported
Compartment Number: 1
Stored Substance: Used Oil/Waste Oil
Used Substance: Not reported
Compartment Capacity: Not reported

Name: JACKSONS 601

Map ID
Direction
Distance
Elevation

MAP FINDINGS

Site

Database(s)

EDR ID Number
EPA ID Number

JACKSONS 601 (Continued)

U003027003

Address: 1209 4TH ST
City: MARYSVILLE
Zip: 98270

Tank Name: 5-550
Tag Number: A0393
Tank Status: Removed
Tank Status Date: 08/06/1996
Tank Install Date: 01/01/1989
Tank Closure Date: Not reported
Capacity Range: Not reported
Tank Permit Expiration Date: Not reported
Tank Upgrade Date: Not reported
Tank Spill Prevention: Not reported
Tank Overfill Prevention: Not reported
Tank Material: Not reported
Tank Construction: Not reported
Tank Tightness Test: Not reported
Tank Corrosion Protection: Not reported
Tank Manifold: Not reported
Tank Release Detection: Not reported
Tank SFC Type: Not reported
Pipe Material: Fiberglass
Pipe Construction: Not reported
Pipe Primary Release Detection: Not reported
Pipe Second Release Detection: Not reported
Pipe Corrosion Protection: Not reported
Pipe Pumping System: Not reported
Responsible Unit: Northwest
Dispencer/Pump SFC Type: Not reported
Region: Northwest
Is Active: Yes
Actual Capacity: Not reported
Pipe Install Date: Not reported
Turbine Sump Construction: Not reported
Compartment Number: 1
Stored Substance: Used Oil/Waste Oil
Used Substance: Not reported
Compartment Capacity: Not reported

Name: JACKSONS 601
Address: 1209 4TH ST
City: MARYSVILLE
Zip: 98270

Tank Name: 6
Tag Number: A0393
Tank Status: Removed
Tank Status Date: 08/06/1996
Tank Install Date: 12/31/1964
Tank Closure Date: Not reported
Capacity Range: Not reported
Tank Permit Expiration Date: Not reported
Tank Upgrade Date: Not reported
Tank Spill Prevention: Not reported
Tank Overfill Prevention: Not reported
Tank Material: Steel

Map ID
Direction
Distance
Elevation

MAP FINDINGS

Site

Database(s)

EDR ID Number
EPA ID Number

JACKSONS 601 (Continued)

U003027003

Tank Construction: Not reported
Tank Tightness Test: Not reported
Tank Corrosion Protection: Impressed Current
Tank Manifold: Not reported
Tank Release Detection: Not reported
Tank SFC Type: Not reported
Pipe Material: Steel
Pipe Construction: Not reported
Pipe Primary Release Detection: Not reported
Pipe Second Release Detection: Not reported
Pipe Corrosion Protection: Not reported
Pipe Pumping System: Not reported
Responsible Unit: Northwest
Dispenser/Pump SFC Type: Not reported
Region: Northwest
Is Active: Yes
Actual Capacity: Not reported
Pipe Install Date: Not reported
Turbine Sump Construction: Not reported
Compartment Number: 1
Stored Substance: Heating Fuel
Used Substance: Not reported
Compartment Capacity: Not reported

Name: JACKSONS 601
Address: 1209 4TH ST
City: MARYSVILLE
Zip: 98270

Tank Name: 6-1000
Tag Number: A0393
Tank Status: Exempt - Removed
Tank Status Date: 08/06/1996
Tank Install Date: 12/31/1964
Tank Closure Date: Not reported
Capacity Range: Not reported
Tank Permit Expiration Date: Not reported
Tank Upgrade Date: Not reported
Tank Spill Prevention: Not reported
Tank Overfill Prevention: Not reported
Tank Material: Not reported
Tank Construction: Not reported
Tank Tightness Test: Not reported
Tank Corrosion Protection: Not reported
Tank Manifold: Not reported
Tank Release Detection: Not reported
Tank SFC Type: Not reported
Pipe Material: Fiberglass
Pipe Construction: Not reported
Pipe Primary Release Detection: Not reported
Pipe Second Release Detection: Not reported
Pipe Corrosion Protection: Not reported
Pipe Pumping System: Not reported
Responsible Unit: Northwest
Dispenser/Pump SFC Type: Not reported
Region: Northwest
Is Active: Yes

Map ID
Direction
Distance
Elevation

MAP FINDINGS

Site

Database(s)

EDR ID Number
EPA ID Number

JACKSONS 601 (Continued)

U003027003

Actual Capacity: Not reported
Pipe Install Date: Not reported
Turbine Sump Construction: Not reported
Compart Number: 1
Stored Substance: Not reported
Used Substance: Not reported
Compart Capacity: Not reported

WA MANIFEST:

Name: SHELL OIL PRODUCTS US SAP 120555
Address: 1209 4TH ST
City,State,Zip: MARYSVILLE, WA 98270
Facility Address 2: Not reported
Facility ID: 17877244
EPA ID: WAD988502357
NAICS: 447110
State Waste Code Desc: Not reported
Federal Waste Code Desc: Not reported
Form Comm: Not reported
Data Year: 2010
Permit by Rule: False
Mailing Address 2: Not reported
Treatment by Generator: False
Mixed Radioactive Waste: False
Importer of Hazardous Waste: False
Immediate Recycler: False
Treatment/Storage/Disposal/Recycling Facility: False
Generator of Dangerous Fuel Waste: False
Generator Marketing to Burner: False
Other Marketers (i.e., blender, distributor, etc.): False
Utility Boiler Burner: False
Industry Boiler Burner: False
Industrial Furnace: False
Smelter Defferal: False
Universal Waste: Not reported
Off-Specification: Not reported
LN Address 2: Not reported
Tax Reg #: 409019185
Business Type: Gasoline Service Station
Mail Name: Shell Oil Products US
Mailing Address: P O Box 3127
Mailing City,State,Zip: Houston, TX 77067
Legal Organization Name: Equilon Enterprises LLC dba Shell Oil Pr
Legal Organization Type: Private
Legal Contact: Not reported
Legal Address: P O Box 3127
Legal Address 2: Not reported
Legal City,State,Zip: Houston, TX 77252
Legal Phone Number: (281)874-2247
Legal Effective Date: 03/02/2001
Land Organization Name: Equilon Enterprises LLC dba Shell Oil Pr
Land Organization Type: Private
Land Contact: Not reported
Land Address: P O BOX 3127
Land City,State,Zip: Houston, TX 77252
Land Phone Number: (281)874-2247
Operator Organization Name: Shell Oil Products US

Map ID
Direction
Distance
Elevation

MAP FINDINGS

Site

Database(s)

EDR ID Number
EPA ID Number

JACKSONS 601 (Continued)

U003027003

Operator Organization Type:	Private
Operator:	Ray E Walding
Operator Address:	P O Box 3127
Operator Address 2:	Not reported
Operator City,State,Zip:	Houston, TX 77252
Operator Phone Number:	(281)874-2247
Operator Effective Date:	08/27/1996
Site Contact:	Ray E Walding
Site Contact Address:	P O Box 3127
Contact City,State,Zip:	Houston, TX 77253
Site Contact Phone Number:	713-241-7008
Site Contact Email:	ray.walding@shell.com
Gen Status Code:	XQG
Monthly Generation:	False
Batch Generation:	False
One Time Generation:	False
Transport Own Waste:	False
Tranports Other Waste:	False
Recycler Onsite:	False
Transfer Facility:	False
Other Exemption:	Not reported
UW Battery Gen:	False
Used Oil Transporter:	False
Used Oil Transfer Facility:	False
Used Oil Processor:	False
Used Oil Refiner:	False
Used Oil Fuel Marketer Directs Shipments:	False
Used Oil Fuel Marketer Meets Specs:	False
Site Contact Address 2:	Not reported
SIC Code:	Not reported
CRK Number:	Not reported
Active:	Not reported
CAS Number:	Not reported
Chemical Name:	Not reported
EHS:	Not reported
EHS CAS Number:	Not reported
EHS Name:	Not reported
Name:	SHELL OIL PRODUCTS US SAP 120555
Address:	1209 4TH ST
City,State,Zip:	MARYSVILLE, WA 98270
Facility Address 2:	Not reported
Facility ID:	17877244
EPA ID:	WAD988502357
NAICS:	447110
State Waste Code Desc:	Not reported
Federal Waste Code Desc:	D001, D018
Form Comm:	Not reported
Data Year:	2009
Permit by Rule:	False
Mailing Address 2:	Not reported
Treatment by Generator:	False
Mixed Radioactive Waste:	False
Importer of Hazardous Waste:	False
Immediate Recycler:	False
Treatment/Storage/Disposal/Recycling Facility:	False
Generator of Dangerous Fuel Waste:	False

Map ID
Direction
Distance
Elevation

MAP FINDINGS

Site

Database(s)

EDR ID Number
EPA ID Number

JACKSONS 601 (Continued)

U003027003

Generator Marketing to Burner:	False
Other Marketers (i.e., blender, distributor, etc.):	False
Utility Boiler Burner:	False
Industry Boiler Burner:	False
Industrial Furnace:	False
Smelter Defferal:	False
Universal Waste:	Not reported
Off-Specification:	Not reported
LN Address 2:	Not reported
Tax Reg #:	409019185
Business Type:	Gasoline Service Station
Mail Name:	Shell Oil Products US
Mailing Address:	12700 Northborough Dr NOB 300 F08
Mailing City,State,Zip:	Houston, TX 77067
Legal Organization Name:	Equilon Enterprises LLC dba Shell Oil Pr
Legal Organization Type:	Private
Legal Contact:	Not reported
Legal Address:	PO Box 2099
Legal Address 2:	Not reported
Legal City,State,Zip:	Houston, TX 77252
Legal Phone Number:	(281)874-2247
Legal Effective Date:	03/02/2001
Land Organization Name:	Equilon Enterprises LLC dba Shell Oil Pr
Land Organization Type:	Private
Land Contact:	Not reported
Land Address:	PO Box 2099
Land City,State,Zip:	Houston, TX 77252
Land Phone Number:	(281)874-2247
Operator Organization Name:	Shell Oil Products US
Operator Organization Type:	Private
Operator:	Ray E Walding
Operator Address:	PO Box 2099
Operator Address 2:	Not reported
Operator City,State,Zip:	Houston, TX 77252
Operator Phone Number:	(281)874-2247
Operator Effective Date:	08/27/1996
Site Contact:	Ray E Walding
Site Contact Address:	P O Box 3127
Contact City,State,Zip:	Houston, TX 77253
Site Contact Phone Number:	713-241-7008
Site Contact Email:	ray.walding@shell.com
Gen Status Code:	SQG
Monthly Generation:	False
Batch Generation:	True
One Time Generation:	False
Transport Own Waste:	False
Tranports Other Waste:	False
Recycler Onsite:	False
Transfer Facility:	False
Other Exemption:	Not reported
UW Battery Gen:	False
Used Oil Transporter:	False
Used Oil Transfer Facility:	False
Used Oil Processor:	False
Used Oil Refiner:	False
Used Oil Fuel Marketer Directs Shipments:	False
Used Oil Fuel Marketer Meets Specs:	False

Map ID
Direction
Distance
Elevation

MAP FINDINGS

Site

Database(s)

EDR ID Number
EPA ID Number

JACKSONS 601 (Continued)

U003027003

Site Contact Address 2:	Not reported
SIC Code:	Not reported
CRK Number:	Not reported
Active:	Not reported
CAS Number:	Not reported
Chemical Name:	Not reported
EHS:	Not reported
EHS CAS Number:	Not reported
EHS Name:	Not reported
Name:	SHELL OIL PRODUCTS US SAP 120555
Address:	1209 4TH ST
City,State,Zip:	MARYSVILLE, WA 98270
Facility Address 2:	Not reported
Facility ID:	17877244
EPA ID:	WAD988502357
NAICS:	44711
State Waste Code Desc:	Not reported
Federal Waste Code Desc:	D001, D018
Form Comm:	Not reported
Data Year:	2008
Permit by Rule:	False
Mailing Address 2:	Not reported
Treatment by Generator:	False
Mixed Radioactive Waste:	False
Importer of Hazardous Waste:	False
Immediate Recycler:	False
Treatment/Storage/Disposal/Recycling Facility:	False
Generator of Dangerous Fuel Waste:	False
Generator Marketing to Burner:	False
Other Marketers (i.e., blender, distributor, etc.):	False
Utility Boiler Burner:	False
Industry Boiler Burner:	False
Industrial Furnace:	False
Smelter Defferal:	False
Universal Waste:	Not reported
Off-Specification:	Not reported
LN Address 2:	Not reported
Tax Reg #:	409019185
Business Type:	Gasoline Service Station
Mail Name:	Shell Oil Products US
Mailing Address:	12700 Northborough Dr NOB 300 F08
Mailing City,State,Zip:	Houston, TX 77067
Legal Organization Name:	Equilon Enterprises LLC dba Shell Oil Pr
Legal Organization Type:	Private
Legal Contact:	Not reported
Legal Address:	PO Box 2099
Legal Address 2:	Not reported
Legal City,State,Zip:	Houston, TX 77252
Legal Phone Number:	(281)874-2247
Legal Effective Date:	03/02/2001
Land Organization Name:	Equilon Enterprises LLC dba Shell Oil Pr
Land Organization Type:	Private
Land Contact:	Not reported
Land Address:	PO Box 2099
Land City,State,Zip:	Houston, TX 77252
Land Phone Number:	(281)874-2247

Map ID
Direction
Distance
Elevation

MAP FINDINGS

Site

Database(s)

EDR ID Number
EPA ID Number

JACKSONS 601 (Continued)

U003027003

Operator Organization Name:	Shell Oil Products US
Operator Organization Type:	Private
Operator:	Ray E Walding
Operator Address:	PO Box 2099
Operator Address 2:	Not reported
Operator City,State,Zip:	Houston, TX 77252
Operator Phone Number:	(281)874-2247
Operator Effective Date:	08/27/1996
Site Contact:	Ray E Walding
Site Contact Address:	12700 Northborough Dr NOB 300 F08
Contact City,State,Zip:	Houston, TX 77067
Site Contact Phone Number:	(281)874-2247
Site Contact Email:	ray.walding@shell.com
Gen Status Code:	MQG
Monthly Generation:	False
Batch Generation:	False
One Time Generation:	False
Transport Own Waste:	False
Tranports Other Waste:	False
Recycler Onsite:	False
Transfer Facility:	False
Other Exemption:	Not reported
UW Battery Gen:	False
Used Oil Transporter:	False
Used Oil Transfer Facility:	False
Used Oil Processor:	False
Used Oil Refiner:	False
Used Oil Fuel Marketer Directs Shipments:	False
Used Oil Fuel Marketer Meets Specs:	False
Site Contact Address 2:	Not reported
SIC Code:	Not reported
CRK Number:	Not reported
Active:	Not reported
CAS Number:	Not reported
Chemical Name:	Not reported
EHS:	Not reported
EHS CAS Number:	Not reported
EHS Name:	Not reported
Waste Stream Generated:	
Waste Managed Off Site:	Y
State Only Waste Code 1:	Not reported
State Only Waste Code 2:	Not reported
Report Managed On Site:	0
KG Managed On Site:	0
Generator Treatment Code:	Not reported
Permit By Rule Code:	Not reported
WCDE Residence Code:	Not reported
WCDH Origin Code:	2
WCDE On Site Code:	Not reported
WCDB Code:	W310
Description:	ABSORBENT MAT. W/ GASOLINE
CORb Sequence Number:	117798
Sequence Number:	2003446
Mixed Radioactive Flag:	False
Designation Code:	D
Reported Quantity:	105
Quantity Unit:	LB

Map ID
Direction
Distance
Elevation

MAP FINDINGS

Site

Database(s)

EDR ID Number
EPA ID Number

JACKSONS 601 (Continued)

U003027003

Kilograms Quantity: 47.628000819201617
Density Number: 0
Density Quantity: Not reported

Waste Managed Off Site: Y
State Only Waste Code 1: Not reported
State Only Waste Code 2: Not reported
Report Managed On Site: 0
KG Managed On Site: 0
Generator Treatment Code: Not reported
Permit By Rule Code: Not reported
WCDE Residence Code: Not reported
WCDH Origin Code: 1
WCDE On Site Code: Not reported
WCDB Code: W113
Description: RINSATE - GASOLINE
CORb Sequence Number: 117798
Sequence Number: 2003445
Mixed Radioactive Flag: False
Designation Code: D
Reported Quantity: 1376.0999999999999
Quantity Unit: LB
Kilograms Quantity: 624.19897073622235
Density Number: 0
Density Quantity: Not reported

Shipments Sent:
CORB Waste Sequence Number: 117798
Waste Sequence Number: 2003446
Sequence Number: 953926
Shipment Date: 11/18/2008
Manifest Document ID: 003617661JJK
Reported Quantity: 105
Unit of Measure: LB
Kilograms Quantity: 47.6280008192016
Receiving EPAID: WAD991281767

Waste Sequence Number: 2003445
Sequence Number: 953923
Shipment Date: 10/2/2008
Manifest Document ID: 003618399JJK
Reported Quantity: 1376.1
Unit of Measure: LB
Kilograms Quantity: 624.198970736222
Receiving EPAID: WAD991281767

Waste Stream Off Site Mgmt:
Waste CORB Sequence Number: 117798
Waste Sequence Number: 2003445
Sequence Number: 487087
Received EPAID: WAD991281767
Managed Quantity: 1376.0999999999999
Kilogram Quantity: 624.19897073622235
Recycled Percentage: 0
Waste Management System Code: H061

Map ID
Direction
Distance
Elevation

MAP FINDINGS

Site

Database(s)

EDR ID Number
EPA ID Number

JACKSONS 601 (Continued)

U003027003

Waste Sequence Number: 2003446
Sequence Number: 487089
Received EPAID: WAD991281767
Managed Quantity: 105
Kilogram Quantity: 47.628000819201617
Recycled Percentage: 0
Waste Management System Code: H040

Waste Stream EPA Code:
CORB Waste Sequence Number: 117798
Waste Sequence Number: 2003445
Sequence Number: 4278393
WCDA Code: D001

Waste Sequence Number: 2003445
Sequence Number: 4278394
WCDA Code: D018

Waste Sequence Number: 2003446
Sequence Number: 4278399
WCDA Code: D001

Waste Stream Source Code:
CORB Waste Sequence Number: 117798
Waste Sequence Number: 2003446
Sequence Number: 1
WCDD Code: G32

Waste Sequence Number: 2003445
Sequence Number: 1
WCDD Code: G13

Name: SHELL OIL PRODUCTS US SAP 120555
Address: 1209 4TH ST
City,State,Zip: MARYSVILLE, WA 98270
Facility Address 2: Not reported
Facility ID: 17877244
EPA ID: WAD988502357
NAICS: 44711
State Waste Code Desc: Not reported
Federal Waste Code Desc: D001, D018
Form Comm: Not reported
Data Year: Not reported
Permit by Rule: F
Mailing Address 2: Not reported
Treatment by Generator: F
Mixed Radioactive Waste: F
Importer of Hazardous Waste: F
Immediate Recycler: F
Treatment/Storage/Disposal/Recycling Facility: F
Generator of Dangerous Fuel Waste: F
Generator Marketing to Burner: F
Other Marketers (i.e., blender, distributor, etc.): F
Utility Boiler Burner: F
Industry Boiler Burner: F

Map ID
Direction
Distance
Elevation

MAP FINDINGS

Site

Database(s)

EDR ID Number
EPA ID Number

JACKSONS 601 (Continued)

U003027003

Industrial Furnace:	F
Smelter Defferal:	F
Universal Waste:	Not reported
Off-Specification:	Not reported
LN Address 2:	Not reported
Tax Reg #:	409019185
Business Type:	Gasoline Service Station
Mail Name:	Shell Oil Products US
Mailing Address:	12700 Northborough Dr NOB 300 F08
Mailing City,State,Zip:	Houston, TX 77067
Legal Organization Name:	Equilon Enterprises LLC dba Shell Oil Pr
Legal Organization Type:	Private
Legal Contact:	Not reported
Legal Address:	PO Box 2099
Legal Address 2:	Not reported
Legal City,State,Zip:	Houston, TX 77252
Legal Phone Number:	(281)874-2247
Legal Effective Date:	03/02/2001
Land Organization Name:	Equilon Enterprises LLC dba Shell Oil Pr
Land Organization Type:	Private
Land Contact:	Not reported
Land Address:	PO Box 2099
Land City,State,Zip:	Houston, TX 77252
Land Phone Number:	(281)874-2247
Operator Organization Name:	Shell Oil Products US
Operator Organization Type:	Private
Operator:	Ray E Walding
Operator Address:	PO Box 2099
Operator Address 2:	Not reported
Operator City,State,Zip:	Houston, TX 77252
Operator Phone Number:	(281)874-2247
Operator Effective Date:	08/27/1996
Site Contact:	Ray E Walding
Site Contact Address:	12700 Northborough Dr NOB 300 F08
Contact City,State,Zip:	Houston, TX 77067
Site Contact Phone Number:	(281)874-2247
Site Contact Email:	ray.walding@shell.com
Gen Status Code:	LQG
Monthly Generation:	F
Batch Generation:	F
One Time Generation:	F
Transport Own Waste:	F
Tranports Other Waste:	F
Recycler Onsite:	F
Transfer Facility:	F
Other Exemption:	Not reported
UW Battery Gen:	F
Used Oil Transporter:	F
Used Oil Transfer Facility:	F
Used Oil Processor:	F
Used Oil Refiner:	F
Used Oil Fuel Marketer Directs Shipments:	F
Used Oil Fuel Marketer Meets Specs:	F
Site Contact Address 2:	Not reported
SIC Code:	Not reported
CRK Number:	Not reported
Active:	Not reported

Map ID
Direction
Distance
Elevation

MAP FINDINGS

Site

Database(s)

EDR ID Number
EPA ID Number

JACKSONS 601 (Continued)

U003027003

CAS Number: Not reported
Chemical Name: Not reported
EHS: Not reported
EHS CAS Number: Not reported
EHS Name: Not reported

**D26
NE
< 1/8
0.007 mi.
35 ft.**

**JIMS TEXACO INC
1209 4TH ST
MARYSVILLE, WA 98270**

**EDR Hist Auto 1020194636
N/A**

Site 6 of 15 in cluster D

**Actual: EDR Hist Auto
23 ft.**

**Focus Map:
6**

Year:	Name:	Type:
1972	HUTCHISON TEXACO SERVICE	Gasoline Service Stations
1973	HUTCHISON TEXACO SERVICE	Gasoline Service Stations
1974	HUTCHISON TEXACO SERVICE	Gasoline Service Stations
1975	HUTCHISON TEXACO SERVICE	Gasoline Service Stations
1976	HUTCHISON TEXACO SERVICE	Gasoline Service Stations
1977	JIMS TEXACO	Gasoline Service Stations
1978	JIMS TEXACO	Gasoline Service Stations
1979	JIMS TEXACO	Gasoline Service Stations
1980	JIMS TEXACO	Gasoline Service Stations
1982	JIMS TEXACO	Gasoline Service Stations
1983	JIMS TEXACO	Gasoline Service Stations
1985	JIMS TEXACO INC	Gasoline Service Stations
1986	JIMS TEXACO INC	Gasoline Service Stations
1987	JIMS TEXACO INC	Gasoline Service Stations
1988	JIMS TEXACO INC	Gasoline Service Stations
1989	JIMS TEXACO INC	Gasoline Service Stations, NEC
1990	JIMS TEXACO INC	Gasoline Service Stations, NEC
1991	JIMS TEXACO 5	Gasoline Service Stations, NEC
1991	JIMS TEXACO INC	Gasoline Service Stations, NEC
1992	JIMS TEXACO INC	Gasoline Service Stations, NEC
1992	JIMS TEXACO 5	Gasoline Service Stations, NEC
1993	JIMS TEXACO INC	Gasoline Service Stations, NEC
1993	JIMS TEXACO 5	Gasoline Service Stations, NEC
1994	JIMS TEXACO INC	Gasoline Service Stations, NEC
1994	JIMS TEXACO 5	Gasoline Service Stations, NEC
1995	JIMS TEXACO INC	Gasoline Service Stations, NEC
1996	JIMS TEXACO INC	Gasoline Service Stations, NEC
1997	JIMS TEXACO INC	Gasoline Service Stations, NEC
1998	JIMS TEXACO INC	Gasoline Service Stations, NEC
1999	JIMS TEXACO INC	Gasoline Service Stations, NEC
2000	JIMS TEXACO INC	Gasoline Service Stations, NEC
2001	JIMS TEXACO INC	Gasoline Service Stations, NEC
2002	JIMS TEXACO INC	Gasoline Service Stations, NEC
2006	JIMS TEXACO INC	Gasoline Service Stations, NEC
2012	JACKSONS FOOD STORES INC	Gasoline Service Stations, NEC
2013	JACKSONS FOOD STORES INC	Gasoline Service Stations, NEC
2014	JACKSONS FOOD STORES INC	Gasoline Service Stations, NEC

Map ID
 Direction
 Distance
 Elevation

MAP FINDINGS

Site

Database(s)

EDR ID Number
 EPA ID Number

D27 **SHELL 120555**
NE **1209 4TH ST**
< 1/8 **MARYSVILLE, WA 98270**
0.007 mi.
35 ft. **Site 7 of 15 in cluster D**

WA VCP **S124432893**
N/A

Actual: VCP:
23 ft. Name: SHELL 120555
Focus Map: Address: 1209 4TH ST
6 City,State,Zip: MARYSVILLE, WA 98270
 edr_fstat: WA
 edr_fzip: 98270
 edr_fcnty: SNOHOMISH
 edr_zip: Not reported
 Facility ID: 17877244
 VCP Status: NFA
 Past VCP: Not reported
 Current VCP: Not reported
 NFA Type: MARYSVILLE, WA 98270
 Date NFA: MARYSVILLE, WA 98270
 Rank: MARYSVILLE, WA 98270
 Cleanup Siteid: 5629
 Contaminant Name: Methyl tertiary-butyl ether
 Soil: Not reported

Name: SHELL 120555
 Address: 1209 4TH ST
 City,State,Zip: MARYSVILLE, WA 98270
 edr_fstat: WA
 edr_fzip: 98270
 edr_fcnty: SNOHOMISH
 edr_zip: Not reported
 Facility ID: 17877244
 VCP Status: NFA
 Past VCP: Not reported
 Current VCP: Not reported
 NFA Type: MARYSVILLE, WA 98270
 Date NFA: MARYSVILLE, WA 98270
 Rank: MARYSVILLE, WA 98270
 Cleanup Siteid: 5629
 Contaminant Name: Petroleum-Gasoline
 Soil: Remediated-Below

D28 **ARCO 4390**
West **1124 4TH ST**
< 1/8 **MARYSVILLE, WA 98270**
0.008 mi.
43 ft. **Site 8 of 15 in cluster D**

RCRA NonGen / NLR **1004794443**
FINDS **WAD988514667**
ECHO

Actual: RCRA NonGen / NLR:
22 ft. Date Form Received by Agency: 20040330
Focus Map: Handler Name: ARCO 4390
6 Handler Address: 1124 4TH ST
 Handler City,State,Zip: MARYSVILLE, WA 98270
 EPA ID: WAD988514667
 Contact Name: TERESA SANTANA
 Contact Address: PO BOX 6038
 Contact City,State,Zip: ARTESIA, CA 90702
 Contact Telephone: 714-670-3958
 Contact Fax: Not reported

Map ID
 Direction
 Distance
 Elevation

MAP FINDINGS

Site

Database(s)

EDR ID Number
 EPA ID Number

ARCO 4390 (Continued)

1004794443

Contact Email:	SANTANTA@BP.COM
Contact Title:	Not reported
EPA Region:	10
Land Type:	Private
Federal Waste Generator Description:	Not a generator, verified
Non-Notifier:	Not reported
Biennial Report Cycle:	Not reported
Accessibility:	Not reported
Active Site Indicator:	Not reported
State District Owner:	WA
State District:	NWRO
Mailing Address:	PO BOX 6038
Mailing City, State, Zip:	ARTESIA, WA 90702
Owner Name:	BP WEST COAST PRODUCTS
Owner Type:	Private
Operator Name:	KID ASHER INC DBA MARYSVILLE AM PM
Operator Type:	Private
Short-Term Generator Activity:	No
Importer Activity:	No
Mixed Waste Generator:	No
Transporter Activity:	No
Transfer Facility Activity:	No
Recycler Activity with Storage:	No
Small Quantity On-Site Burner Exemption:	No
Smelting Melting and Refining Furnace Exemption:	No
Underground Injection Control:	No
Off-Site Waste Receipt:	No
Universal Waste Indicator:	No
Universal Waste Destination Facility:	No
Federal Universal Waste:	No
Active Site Fed-Reg Treatment Storage and Disposal Facility:	Not reported
Active Site Converter Treatment storage and Disposal Facility:	Not reported
Active Site State-Reg Treatment Storage and Disposal Facility:	Not reported
Active Site State-Reg Handler:	---
Federal Facility Indicator:	Not reported
Hazardous Secondary Material Indicator:	NN
Sub-Part K Indicator:	Not reported
Commercial TSD Indicator:	No
Treatment Storage and Disposal Type:	Not reported
2018 GPRA Permit Baseline:	Not on the Baseline
2018 GPRA Renewals Baseline:	Not on the Baseline
Permit Renewals Workload Universe:	Not reported
Permit Workload Universe:	Not reported
Permit Progress Universe:	Not reported
Post-Closure Workload Universe:	Not reported
Closure Workload Universe:	Not reported
202 GPRA Corrective Action Baseline:	No
Corrective Action Workload Universe:	No
Subject to Corrective Action Universe:	No
Non-TSDFs Where RCRA CA has Been Imposed Universe:	No
TSDFs Potentially Subject to CA Under 3004 (u)/(v) Universe:	No
TSDFs Only Subject to CA under Discretionary Auth Universe:	No
Corrective Action Priority Ranking:	No NCAPS ranking
Environmental Control Indicator:	No
Institutional Control Indicator:	No
Human Exposure Controls Indicator:	N/A
Groundwater Controls Indicator:	N/A

Map ID
Direction
Distance
Elevation

MAP FINDINGS

Site

Database(s)

EDR ID Number
EPA ID Number

ARCO 4390 (Continued)

1004794443

Operating TSDF Universe:	Not reported
Full Enforcement Universe:	Not reported
Significant Non-Complier Universe:	No
Unaddressed Significant Non-Complier Universe:	No
Addressed Significant Non-Complier Universe:	No
Significant Non-Complier With a Compliance Schedule Universe:	No
Financial Assurance Required:	Not reported
Handler Date of Last Change:	20180510
Recognized Trader-Importer:	No
Recognized Trader-Exporter:	No
Importer of Spent Lead Acid Batteries:	No
Exporter of Spent Lead Acid Batteries:	No
Recycler Activity Without Storage:	No
Manifest Broker:	No
Sub-Part P Indicator:	No

Biennial: List of Years

Year: 2003

[Click Here for Biennial Reporting System Data:](#)

Handler - Owner Operator:

Owner/Operator Indicator:	Operator
Owner/Operator Name:	KID ASHER INC DBA MARYSVILLE AM PM
Legal Status:	Private
Date Became Current:	Not reported
Date Ended Current:	Not reported
Owner/Operator Address:	1124 4TH ST
Owner/Operator City,State,Zip:	MARYSVILLE, WA 98270
Owner/Operator Telephone:	360-653-1355
Owner/Operator Telephone Ext:	Not reported
Owner/Operator Fax:	Not reported
Owner/Operator Email:	Not reported

Owner/Operator Indicator:	Owner
Owner/Operator Name:	ARCO
Legal Status:	Private
Date Became Current:	Not reported
Date Ended Current:	Not reported
Owner/Operator Address:	PO BOX 6038
Owner/Operator City,State,Zip:	ARTESIA, CA 90702
Owner/Operator Telephone:	714-670-5283
Owner/Operator Telephone Ext:	Not reported
Owner/Operator Fax:	Not reported
Owner/Operator Email:	Not reported

Owner/Operator Indicator:	Owner
Owner/Operator Name:	BP WEST COAST PRODUCTS
Legal Status:	Private
Date Became Current:	19990628
Date Ended Current:	Not reported
Owner/Operator Address:	PO BOX 6038
Owner/Operator City,State,Zip:	ARTESIA, CA 90702
Owner/Operator Telephone:	714-670-3958
Owner/Operator Telephone Ext:	Not reported
Owner/Operator Fax:	Not reported

Map ID
Direction
Distance
Elevation

MAP FINDINGS

Site

Database(s)

EDR ID Number
EPA ID Number

ARCO 4390 (Continued)

1004794443

Owner/Operator Email:	Not reported
Owner/Operator Indicator:	Owner
Owner/Operator Name:	BP WEST COAST PRODUCTS
Legal Status:	Private
Date Became Current:	19990628
Date Ended Current:	Not reported
Owner/Operator Address:	PO BOX 6038
Owner/Operator City,State,Zip:	ARTESIA, CA 90702-6038
Owner/Operator Telephone:	Not reported
Owner/Operator Telephone Ext:	Not reported
Owner/Operator Fax:	Not reported
Owner/Operator Email:	Not reported
Owner/Operator Indicator:	Operator
Owner/Operator Name:	KID ASHER INC DBA MARYSVILLE AM PM
Legal Status:	Private
Date Became Current:	19990628
Date Ended Current:	Not reported
Owner/Operator Address:	1124 4TH ST
Owner/Operator City,State,Zip:	MARYSVILLE, WA 98270
Owner/Operator Telephone:	Not reported
Owner/Operator Telephone Ext:	Not reported
Owner/Operator Fax:	Not reported
Owner/Operator Email:	Not reported
Owner/Operator Indicator:	Owner
Owner/Operator Name:	ARCO
Legal Status:	Private
Date Became Current:	Not reported
Date Ended Current:	Not reported
Owner/Operator Address:	PO BOX 6038
Owner/Operator City,State,Zip:	ARTESIA, CA 90702
Owner/Operator Telephone:	714-670-5405
Owner/Operator Telephone Ext:	Not reported
Owner/Operator Fax:	Not reported
Owner/Operator Email:	Not reported
Owner/Operator Indicator:	Operator
Owner/Operator Name:	REICHART, DEREK
Legal Status:	Private
Date Became Current:	Not reported
Date Ended Current:	Not reported
Owner/Operator Address:	PO BOX 6038
Owner/Operator City,State,Zip:	ARTESIA, CA 90702
Owner/Operator Telephone:	714-670-5405
Owner/Operator Telephone Ext:	Not reported
Owner/Operator Fax:	Not reported
Owner/Operator Email:	Not reported
Owner/Operator Indicator:	Owner
Owner/Operator Name:	ARCO
Legal Status:	Private
Date Became Current:	19960710
Date Ended Current:	Not reported
Owner/Operator Address:	PO BOX 6038
Owner/Operator City,State,Zip:	ARTESIA, CA 90702

Map ID
Direction
Distance
Elevation

MAP FINDINGS

Site

Database(s)

EDR ID Number
EPA ID Number

ARCO 4390 (Continued)

1004794443

Owner/Operator Telephone: 714-670-5405
Owner/Operator Telephone Ext: Not reported
Owner/Operator Fax: Not reported
Owner/Operator Email: Not reported

Owner/Operator Indicator: Owner
Owner/Operator Name: ARCO
Legal Status: Private
Date Became Current: Not reported
Date Ended Current: Not reported
Owner/Operator Address: PO BOX 6038
Owner/Operator City,State,Zip: ARTESIA, CA 90702
Owner/Operator Telephone: 714-670-5405
Owner/Operator Telephone Ext: Not reported
Owner/Operator Fax: Not reported
Owner/Operator Email: Not reported

Owner/Operator Indicator: Owner
Owner/Operator Name: ARCO
Legal Status: Private
Date Became Current: Not reported
Date Ended Current: Not reported
Owner/Operator Address: PO BOX 6038
Owner/Operator City,State,Zip: ARTESIA, CA 90702
Owner/Operator Telephone: 714-670-5283
Owner/Operator Telephone Ext: Not reported
Owner/Operator Fax: Not reported
Owner/Operator Email: Not reported

Owner/Operator Indicator: Owner
Owner/Operator Name: ARCO
Legal Status: Private
Date Became Current: 19990628
Date Ended Current: Not reported
Owner/Operator Address: PO BOX 6038
Owner/Operator City,State,Zip: ARTESIA, CA 90702
Owner/Operator Telephone: 714-670-5423
Owner/Operator Telephone Ext: Not reported
Owner/Operator Fax: Not reported
Owner/Operator Email: Not reported

Owner/Operator Indicator: Owner
Owner/Operator Name: BP WEST COAST PRODUCTS
Legal Status: Private
Date Became Current: 19990628
Date Ended Current: Not reported
Owner/Operator Address: PO BOX 6038
Owner/Operator City,State,Zip: ARTESIA, CA 90702
Owner/Operator Telephone: 714-670-3958
Owner/Operator Telephone Ext: Not reported
Owner/Operator Fax: Not reported
Owner/Operator Email: Not reported

Owner/Operator Indicator: Operator
Owner/Operator Name: KID ASHER INC DBA MARYSVILLE AM PM
Legal Status: Private
Date Became Current: Not reported

Map ID
Direction
Distance
Elevation

MAP FINDINGS

Site

Database(s)

EDR ID Number
EPA ID Number

ARCO 4390 (Continued)

1004794443

Date Ended Current:	Not reported
Owner/Operator Address:	1124 4TH ST
Owner/Operator City,State,Zip:	MARYSVILLE, WA 98270
Owner/Operator Telephone:	360-653-1355
Owner/Operator Telephone Ext:	Not reported
Owner/Operator Fax:	Not reported
Owner/Operator Email:	Not reported
Owner/Operator Indicator:	Owner
Owner/Operator Name:	ARCO 4390
Legal Status:	Private
Date Became Current:	Not reported
Date Ended Current:	Not reported
Owner/Operator Address:	1124 4TH ST
Owner/Operator City,State,Zip:	MARYSVILLE, WA 98270
Owner/Operator Telephone:	000-000-0000
Owner/Operator Telephone Ext:	Not reported
Owner/Operator Fax:	Not reported
Owner/Operator Email:	Not reported
Owner/Operator Indicator:	Operator
Owner/Operator Name:	KID ASHER INC DBA MARYSVILLE AM PM
Legal Status:	Private
Date Became Current:	Not reported
Date Ended Current:	Not reported
Owner/Operator Address:	1124 4TH ST
Owner/Operator City,State,Zip:	MARYSVILLE, WA 98270
Owner/Operator Telephone:	360-653-1355
Owner/Operator Telephone Ext:	Not reported
Owner/Operator Fax:	Not reported
Owner/Operator Email:	Not reported
Owner/Operator Indicator:	Operator
Owner/Operator Name:	KID ASHER INC DBA MARYSVILLE AM PM
Legal Status:	Private
Date Became Current:	Not reported
Date Ended Current:	Not reported
Owner/Operator Address:	1124 4TH ST
Owner/Operator City,State,Zip:	MARYSVILLE, WA 98270
Owner/Operator Telephone:	360-653-1355
Owner/Operator Telephone Ext:	Not reported
Owner/Operator Fax:	Not reported
Owner/Operator Email:	Not reported
Owner/Operator Indicator:	Owner
Owner/Operator Name:	ARCO
Legal Status:	Private
Date Became Current:	19990628
Date Ended Current:	Not reported
Owner/Operator Address:	PO BOX 6038
Owner/Operator City,State,Zip:	ARTESIA, CA 90702
Owner/Operator Telephone:	714-670-5423
Owner/Operator Telephone Ext:	Not reported
Owner/Operator Fax:	Not reported
Owner/Operator Email:	Not reported
Owner/Operator Indicator:	Operator

Map ID
Direction
Distance
Elevation

MAP FINDINGS

Site

Database(s)

EDR ID Number
EPA ID Number

ARCO 4390 (Continued)

1004794443

Owner/Operator Name: KID ASHER INC DBA MARYSVILLE AM PM
Legal Status: Private
Date Became Current: Not reported
Date Ended Current: Not reported
Owner/Operator Address: 1124 4TH ST
Owner/Operator City,State,Zip: MARYSVILLE, WA 98270
Owner/Operator Telephone: 360-653-1355
Owner/Operator Telephone Ext: Not reported
Owner/Operator Fax: Not reported
Owner/Operator Email: Not reported

Owner/Operator Indicator: Owner
Owner/Operator Name: ARCO
Legal Status: Private
Date Became Current: Not reported
Date Ended Current: Not reported
Owner/Operator Address: PO BOX 6038
Owner/Operator City,State,Zip: ARTESIA, CA 90702-6038
Owner/Operator Telephone: 714-670-5283
Owner/Operator Telephone Ext: Not reported
Owner/Operator Fax: Not reported
Owner/Operator Email: Not reported

Owner/Operator Indicator: Owner
Owner/Operator Name: ARCO 4390
Legal Status: Private
Date Became Current: Not reported
Date Ended Current: Not reported
Owner/Operator Address: 1124 4TH ST
Owner/Operator City,State,Zip: MARYSVILLE, WA 98270
Owner/Operator Telephone: 000-000-0000
Owner/Operator Telephone Ext: Not reported
Owner/Operator Fax: Not reported
Owner/Operator Email: Not reported

Owner/Operator Indicator: Owner
Owner/Operator Name: ARCO
Legal Status: Private
Date Became Current: 19960710
Date Ended Current: Not reported
Owner/Operator Address: PO BOX 6038
Owner/Operator City,State,Zip: ARTESIA, CA 90702
Owner/Operator Telephone: 714-670-5405
Owner/Operator Telephone Ext: Not reported
Owner/Operator Fax: Not reported
Owner/Operator Email: Not reported

Owner/Operator Indicator: Owner
Owner/Operator Name: ARCO
Legal Status: Private
Date Became Current: Not reported
Date Ended Current: Not reported
Owner/Operator Address: PO BOX 6038
Owner/Operator City,State,Zip: ARTESIA, CA 90702
Owner/Operator Telephone: 714-670-5283
Owner/Operator Telephone Ext: Not reported
Owner/Operator Fax: Not reported

Map ID
Direction
Distance
Elevation

MAP FINDINGS

Site

Database(s)

EDR ID Number
EPA ID Number

ARCO 4390 (Continued)

1004794443

Owner/Operator Email:	Not reported
Owner/Operator Indicator:	Owner
Owner/Operator Name:	TERESA S
Legal Status:	Private
Date Became Current:	19990628
Date Ended Current:	Not reported
Owner/Operator Address:	PO BOX 6038
Owner/Operator City,State,Zip:	ARTESIA, CA 90702-6038
Owner/Operator Telephone:	714-670-3958
Owner/Operator Telephone Ext:	Not reported
Owner/Operator Fax:	Not reported
Owner/Operator Email:	Not reported
Owner/Operator Indicator:	Owner
Owner/Operator Name:	ARCO 4390
Legal Status:	Private
Date Became Current:	Not reported
Date Ended Current:	Not reported
Owner/Operator Address:	1124 4TH ST
Owner/Operator City,State,Zip:	MARYSVILLE, WA 98270
Owner/Operator Telephone:	000-000-0000
Owner/Operator Telephone Ext:	Not reported
Owner/Operator Fax:	Not reported
Owner/Operator Email:	Not reported
Owner/Operator Indicator:	Operator
Owner/Operator Name:	ARCO 4390
Legal Status:	Private
Date Became Current:	Not reported
Date Ended Current:	Not reported
Owner/Operator Address:	1124 4TH ST
Owner/Operator City,State,Zip:	MARYSVILLE, WA 98270
Owner/Operator Telephone:	000-000-0000
Owner/Operator Telephone Ext:	Not reported
Owner/Operator Fax:	Not reported
Owner/Operator Email:	Not reported
Owner/Operator Indicator:	Operator
Owner/Operator Name:	REICHART, DEREK
Legal Status:	Private
Date Became Current:	Not reported
Date Ended Current:	Not reported
Owner/Operator Address:	PO BOX 6038
Owner/Operator City,State,Zip:	ARTESIA, CA 90702
Owner/Operator Telephone:	714-670-5405
Owner/Operator Telephone Ext:	Not reported
Owner/Operator Fax:	Not reported
Owner/Operator Email:	Not reported
Owner/Operator Indicator:	Owner
Owner/Operator Name:	ARCO
Legal Status:	Private
Date Became Current:	19960710
Date Ended Current:	Not reported
Owner/Operator Address:	PO BOX 6038
Owner/Operator City,State,Zip:	ARTESIA, CA 90702

Map ID
Direction
Distance
Elevation

MAP FINDINGS

Site

Database(s)

EDR ID Number
EPA ID Number

ARCO 4390 (Continued)

1004794443

Owner/Operator Telephone:	714-670-5405
Owner/Operator Telephone Ext:	Not reported
Owner/Operator Fax:	Not reported
Owner/Operator Email:	Not reported
Owner/Operator Indicator:	Owner
Owner/Operator Name:	ARCO
Legal Status:	Private
Date Became Current:	19990628
Date Ended Current:	Not reported
Owner/Operator Address:	PO BOX 6038
Owner/Operator City,State,Zip:	ARTESIA, CA 90702
Owner/Operator Telephone:	714-670-5423
Owner/Operator Telephone Ext:	Not reported
Owner/Operator Fax:	Not reported
Owner/Operator Email:	Not reported
Owner/Operator Indicator:	Owner
Owner/Operator Name:	ARCO
Legal Status:	Private
Date Became Current:	Not reported
Date Ended Current:	Not reported
Owner/Operator Address:	PO BOX 6038
Owner/Operator City,State,Zip:	ARTESIA, CA 90702
Owner/Operator Telephone:	714-670-5283
Owner/Operator Telephone Ext:	Not reported
Owner/Operator Fax:	Not reported
Owner/Operator Email:	Not reported
Owner/Operator Indicator:	Operator
Owner/Operator Name:	ARCO
Legal Status:	Private
Date Became Current:	Not reported
Date Ended Current:	Not reported
Owner/Operator Address:	PO BOX 6038
Owner/Operator City,State,Zip:	ARTESIA, CA 90702-6038
Owner/Operator Telephone:	714-670-5423
Owner/Operator Telephone Ext:	Not reported
Owner/Operator Fax:	Not reported
Owner/Operator Email:	Not reported
Owner/Operator Indicator:	Operator
Owner/Operator Name:	ARCO 4390
Legal Status:	Private
Date Became Current:	Not reported
Date Ended Current:	Not reported
Owner/Operator Address:	1124 4TH ST
Owner/Operator City,State,Zip:	MARYSVILLE, WA 98270
Owner/Operator Telephone:	000-000-0000
Owner/Operator Telephone Ext:	Not reported
Owner/Operator Fax:	Not reported
Owner/Operator Email:	Not reported
Owner/Operator Indicator:	Owner
Owner/Operator Name:	ARCO
Legal Status:	Private
Date Became Current:	Not reported

Map ID
Direction
Distance
Elevation

MAP FINDINGS

Site

Database(s)

EDR ID Number
EPA ID Number

ARCO 4390 (Continued)

1004794443

Date Ended Current: Not reported
Owner/Operator Address: PO BOX 6038
Owner/Operator City,State,Zip: ARTESIA, CA 90702
Owner/Operator Telephone: 714-670-5283
Owner/Operator Telephone Ext: Not reported
Owner/Operator Fax: Not reported
Owner/Operator Email: Not reported

Owner/Operator Indicator: Owner
Owner/Operator Name: ARCO
Legal Status: Private
Date Became Current: 19990628
Date Ended Current: Not reported
Owner/Operator Address: PO BOX 6038
Owner/Operator City,State,Zip: ARTESIA, CA 90702
Owner/Operator Telephone: 714-670-5423
Owner/Operator Telephone Ext: Not reported
Owner/Operator Fax: Not reported
Owner/Operator Email: Not reported

Owner/Operator Indicator: Operator
Owner/Operator Name: KID ASHER INC DBA MARYSVILLE AM PM
Legal Status: Private
Date Became Current: Not reported
Date Ended Current: Not reported
Owner/Operator Address: 1124 4TH ST
Owner/Operator City,State,Zip: MARYSVILLE, WA 98270
Owner/Operator Telephone: 360-653-1355
Owner/Operator Telephone Ext: Not reported
Owner/Operator Fax: Not reported
Owner/Operator Email: Not reported

Owner/Operator Indicator: Operator
Owner/Operator Name: KIRAN A
Legal Status: Private
Date Became Current: 19990628
Date Ended Current: Not reported
Owner/Operator Address: 1124 4TH ST
Owner/Operator City,State,Zip: MARYSVILLE, WA 98270
Owner/Operator Telephone: 360-653-1355
Owner/Operator Telephone Ext: Not reported
Owner/Operator Fax: Not reported
Owner/Operator Email: Not reported

Owner/Operator Indicator: Owner
Owner/Operator Name: BP WEST COAST PRODUCTS
Legal Status: Private
Date Became Current: Not reported
Date Ended Current: Not reported
Owner/Operator Address: PO BOX 6038
Owner/Operator City,State,Zip: ARTESIA, CA 90702
Owner/Operator Telephone: 714-670-3958
Owner/Operator Telephone Ext: Not reported
Owner/Operator Fax: Not reported
Owner/Operator Email: Not reported

Owner/Operator Indicator: Owner

Map ID
Direction
Distance
Elevation

MAP FINDINGS

Site

Database(s)

EDR ID Number
EPA ID Number

ARCO 4390 (Continued)

1004794443

Owner/Operator Name: ARCO 4390
Legal Status: Private
Date Became Current: Not reported
Date Ended Current: Not reported
Owner/Operator Address: 1124 4TH ST
Owner/Operator City,State,Zip: MARYSVILLE, WA 98270
Owner/Operator Telephone: 000-000-0000
Owner/Operator Telephone Ext: Not reported
Owner/Operator Fax: Not reported
Owner/Operator Email: Not reported

Owner/Operator Indicator: Owner
Owner/Operator Name: ARCO
Legal Status: Private
Date Became Current: Not reported
Date Ended Current: Not reported
Owner/Operator Address: PO BOX 6038
Owner/Operator City,State,Zip: ARTESIA, CA 90702
Owner/Operator Telephone: 714-670-5405
Owner/Operator Telephone Ext: Not reported
Owner/Operator Fax: Not reported
Owner/Operator Email: Not reported

Owner/Operator Indicator: Operator
Owner/Operator Name: REICHART, DEREK
Legal Status: Private
Date Became Current: Not reported
Date Ended Current: Not reported
Owner/Operator Address: PO BOX 6038
Owner/Operator City,State,Zip: ARTESIA, CA 90702
Owner/Operator Telephone: 714-670-5405
Owner/Operator Telephone Ext: Not reported
Owner/Operator Fax: Not reported
Owner/Operator Email: Not reported

Owner/Operator Indicator: Owner
Owner/Operator Name: ARCO
Legal Status: Private
Date Became Current: 19990628
Date Ended Current: Not reported
Owner/Operator Address: PO BOX 6038
Owner/Operator City,State,Zip: ARTESIA, CA 90702
Owner/Operator Telephone: 714-670-5423
Owner/Operator Telephone Ext: Not reported
Owner/Operator Fax: Not reported
Owner/Operator Email: Not reported

Owner/Operator Indicator: Operator
Owner/Operator Name: KID ASHER INC DBA MARYSVILLE AM PM
Legal Status: Private
Date Became Current: Not reported
Date Ended Current: Not reported
Owner/Operator Address: 1124 4TH ST
Owner/Operator City,State,Zip: MARYSVILLE, WA 98270
Owner/Operator Telephone: 360-653-1355
Owner/Operator Telephone Ext: Not reported
Owner/Operator Fax: Not reported

Map ID
Direction
Distance
Elevation

MAP FINDINGS

Site

Database(s)

EDR ID Number
EPA ID Number

ARCO 4390 (Continued)

1004794443

Owner/Operator Email: Not reported

Owner/Operator Indicator: Owner
Owner/Operator Name: BP WEST COAST PRODUCTS
Legal Status: Private
Date Became Current: Not reported
Date Ended Current: Not reported
Owner/Operator Address: PO BOX 6038
Owner/Operator City,State,Zip: ARTESIA, CA 90702
Owner/Operator Telephone: 714-670-3958
Owner/Operator Telephone Ext: Not reported
Owner/Operator Fax: Not reported
Owner/Operator Email: Not reported

Historic Generators:

Receive Date: 19990628
Handler Name: ARCO 4390
Federal Waste Generator Description: Not a generator, verified
State District Owner: WA
Large Quantity Handler of Universal Waste: No
Recognized Trader Importer: No
Recognized Trader Exporter: No
Spent Lead Acid Battery Importer: No
Spent Lead Acid Battery Exporter: No
Current Record: No
Non Storage Recycler Activity: Not reported
Electronic Manifest Broker: Not reported

Receive Date: 20040329
Handler Name: ARCO 4390
Federal Waste Generator Description: Not a generator, verified
State District Owner: WA
Large Quantity Handler of Universal Waste: No
Recognized Trader Importer: No
Recognized Trader Exporter: No
Spent Lead Acid Battery Importer: No
Spent Lead Acid Battery Exporter: No
Current Record: No
Non Storage Recycler Activity: Not reported
Electronic Manifest Broker: Not reported

Receive Date: 20040330
Handler Name: ARCO 4390
Federal Waste Generator Description: Not a generator, verified
State District Owner: WA
Large Quantity Handler of Universal Waste: No
Recognized Trader Importer: No
Recognized Trader Exporter: No
Spent Lead Acid Battery Importer: No
Spent Lead Acid Battery Exporter: No
Current Record: Yes
Non Storage Recycler Activity: Not reported
Electronic Manifest Broker: Not reported

Receive Date: 19941231
Handler Name: ARCO 4390
Federal Waste Generator Description: Small Quantity Generator

Map ID
 Direction
 Distance
 Elevation

MAP FINDINGS

Site

Database(s)

EDR ID Number
 EPA ID Number

ARCO 4390 (Continued)

1004794443

State District Owner:	WA
Large Quantity Handler of Universal Waste:	No
Recognized Trader Importer:	No
Recognized Trader Exporter:	No
Spent Lead Acid Battery Importer:	No
Spent Lead Acid Battery Exporter:	No
Current Record:	No
Non Storage Recycler Activity:	Not reported
Electronic Manifest Broker:	Not reported
Receive Date:	19960409
Handler Name:	ARCO 4390
Federal Waste Generator Description:	Conditionally Exempt Small Quantity Generator
State District Owner:	WA
Large Quantity Handler of Universal Waste:	No
Recognized Trader Importer:	No
Recognized Trader Exporter:	No
Spent Lead Acid Battery Importer:	No
Spent Lead Acid Battery Exporter:	No
Current Record:	No
Non Storage Recycler Activity:	Not reported
Electronic Manifest Broker:	Not reported
Receive Date:	19970319
Handler Name:	ARCO 4390
Federal Waste Generator Description:	Conditionally Exempt Small Quantity Generator
State District Owner:	WA
Large Quantity Handler of Universal Waste:	No
Recognized Trader Importer:	No
Recognized Trader Exporter:	No
Spent Lead Acid Battery Importer:	No
Spent Lead Acid Battery Exporter:	No
Current Record:	No
Non Storage Recycler Activity:	Not reported
Electronic Manifest Broker:	Not reported
Receive Date:	19980213
Handler Name:	ARCO 4390
Federal Waste Generator Description:	Not a generator, verified
State District Owner:	WA
Large Quantity Handler of Universal Waste:	No
Recognized Trader Importer:	No
Recognized Trader Exporter:	No
Spent Lead Acid Battery Importer:	No
Spent Lead Acid Battery Exporter:	No
Current Record:	No
Non Storage Recycler Activity:	Not reported
Electronic Manifest Broker:	Not reported
Receive Date:	19990122
Handler Name:	ARCO 4390
Federal Waste Generator Description:	Conditionally Exempt Small Quantity Generator
State District Owner:	WA
Large Quantity Handler of Universal Waste:	No
Recognized Trader Importer:	No
Recognized Trader Exporter:	No
Spent Lead Acid Battery Importer:	No

Map ID
Direction
Distance
Elevation

MAP FINDINGS

Site

Database(s)

EDR ID Number
EPA ID Number

ARCO 4390 (Continued)

1004794443

Spent Lead Acid Battery Exporter: No
Current Record: No
Non Storage Recycler Activity: Not reported
Electronic Manifest Broker: Not reported

Receive Date: 19990628
Handler Name: ARCO 4390
Federal Waste Generator Description: Not a generator, verified
State District Owner: WA
Large Quantity Handler of Universal Waste: No
Recognized Trader Importer: No
Recognized Trader Exporter: No
Spent Lead Acid Battery Importer: No
Spent Lead Acid Battery Exporter: No
Current Record: No
Non Storage Recycler Activity: Not reported
Electronic Manifest Broker: Not reported

Receive Date: 20000302
Handler Name: ARCO 4390
Federal Waste Generator Description: Conditionally Exempt Small Quantity Generator
State District Owner: WA
Large Quantity Handler of Universal Waste: No
Recognized Trader Importer: No
Recognized Trader Exporter: No
Spent Lead Acid Battery Importer: No
Spent Lead Acid Battery Exporter: No
Current Record: No
Non Storage Recycler Activity: Not reported
Electronic Manifest Broker: Not reported

Receive Date: 20010328
Handler Name: ARCO 4390
Federal Waste Generator Description: Conditionally Exempt Small Quantity Generator
State District Owner: WA
Large Quantity Handler of Universal Waste: No
Recognized Trader Importer: No
Recognized Trader Exporter: No
Spent Lead Acid Battery Importer: No
Spent Lead Acid Battery Exporter: No
Current Record: No
Non Storage Recycler Activity: Not reported
Electronic Manifest Broker: Not reported

Receive Date: 20020329
Handler Name: ARCO 4390
Federal Waste Generator Description: Conditionally Exempt Small Quantity Generator
State District Owner: WA
Large Quantity Handler of Universal Waste: No
Recognized Trader Importer: No
Recognized Trader Exporter: No
Spent Lead Acid Battery Importer: No
Spent Lead Acid Battery Exporter: No
Current Record: No
Non Storage Recycler Activity: Not reported
Electronic Manifest Broker: Not reported

Map ID
Direction
Distance
Elevation

MAP FINDINGS

Site

Database(s)

EDR ID Number
EPA ID Number

ARCO 4390 (Continued)

1004794443

Receive Date: 20030210
Handler Name: ARCO 4390
Federal Waste Generator Description: Conditionally Exempt Small Quantity Generator
State District Owner: WA
Large Quantity Handler of Universal Waste: No
Recognized Trader Importer: No
Recognized Trader Exporter: No
Spent Lead Acid Battery Importer: No
Spent Lead Acid Battery Exporter: No
Current Record: No
Non Storage Recycler Activity: Not reported
Electronic Manifest Broker: Not reported

Receive Date: 20040329
Handler Name: ARCO 4390
Federal Waste Generator Description: Not a generator, verified
State District Owner: WA
Large Quantity Handler of Universal Waste: No
Recognized Trader Importer: No
Recognized Trader Exporter: No
Spent Lead Acid Battery Importer: No
Spent Lead Acid Battery Exporter: No
Current Record: No
Non Storage Recycler Activity: Not reported
Electronic Manifest Broker: Not reported

Receive Date: 20041231
Handler Name: ARCO 4390
Federal Waste Generator Description: Not a generator, verified
State District Owner: WA
Large Quantity Handler of Universal Waste: No
Recognized Trader Importer: No
Recognized Trader Exporter: No
Spent Lead Acid Battery Importer: No
Spent Lead Acid Battery Exporter: No
Current Record: No
Non Storage Recycler Activity: Not reported
Electronic Manifest Broker: Not reported

List of NAICS Codes and Descriptions:

NAICS Code: 44711
NAICS Description: GASOLINE STATIONS WITH CONVENIENCE STORES

Facility Has Received Notices of Violations:

Violations: No Violations Found

Evaluation Action Summary:

Evaluations: No Evaluations Found

FINDS:

Registry ID: 110005381461

Click Here:

Map ID
 Direction
 Distance
 Elevation

MAP FINDINGS

Site

Database(s)

EDR ID Number
 EPA ID Number

ARCO 4390 (Continued)

1004794443

Environmental Interest/Information System:

Washington Facility / Site Identification System (WA-FSIS) provides a means to query and display data maintained by the Washington Department of Ecology. This system contains key information for each facility/site that is currently, or has been, of interest to the Air Quality, Dam Safety, Hazardous Waste, Toxics Cleanup, and Water Quality Programs.

RCRAInfo is a national information system that supports the Resource Conservation and Recovery Act (RCRA) program through the tracking of events and activities related to facilities that generate, transport, and treat, store, or dispose of hazardous waste. RCRAInfo allows RCRA program staff to track the notification, permit, compliance, and corrective action activities required under RCRA.

Registry ID: 110070754748

Click Here:

Environmental Interest/Information System:

HAZARDOUS WASTE BIENNIAL REPORTER

Click this hyperlink while viewing on your computer to access additional FINDS: detail in the EDR Site Report.

ECHO:

Envid: 1004794443
 Registry ID: 110005381461
 DFR URL: <http://echo.epa.gov/detailed-facility-report?fid=110005381461>
 Name: ARCO 4390
 Address: 1124 4TH ST
 City,State,Zip: MARYSVILLE, WA 98270

D29 **ONE STOP FILLUP V INC**
West **1124 4TH ST**
< 1/8 **MARYSVILLE, WA 98270**
0.008 mi.
43 ft. **Site 9 of 15 in cluster D**

WA CSCSL **U001125610**
WA LUST **N/A**
WA UST
WA ALLSITES
WA SPILLS
WA Financial Assurance

Actual:
22 ft.

Focus Map:
6

CSCSL:

Name: ARCO 4390
 Address: 1124 4TH ST
 City,State,Zip: MARYSVILLE, WA 98270
 Facility ID: 94796189
 Region: Northwest
 Lat/Long: 48.05152 / -122.18303
 Clean Up Siteid: 11170
 Site Status: Awaiting Cleanup
 Contaminant Name: Benzene
 Alternate Site Names: AM/PM MINI MART #5566,AMPM MINI MART 5566,ARCO 04390,ARCO 4390 PSI 5566,MARYSVILLE ARCO,ONE STOP FILLUP V INC
 Site Rank: Not reported
 Has Institutional Control: Not reported
 Past VCP: Not reported
 Current VCP: Not reported
 Ground Water: Confirmed Above Cleanup Levels
 Surface Water: Not reported
 Soil: Confirmed Above Cleanup Levels
 Sediment: Not reported

Map ID
Direction
Distance
Elevation

MAP FINDINGS

Site

Database(s)

EDR ID Number
EPA ID Number

ONE STOP FILLUP V INC (Continued)

U001125610

Air: Not reported
Bedrock: Not reported
Responsible Unit: Northwest

Name: ARCO 4390
Address: 1124 4TH ST
City,State,Zip: MARYSVILLE, WA 98270
Facility ID: 94796189
Region: Northwest
Lat/Long: 48.05152 / -122.18303
Clean Up Siteid: 11170
Site Status: Awaiting Cleanup
Contaminant Name: Non-Halogenated Solvents
Alternate Site Names: AM/PM MINI MART #5566,AMPM MINI MART 5566,ARCO 04390,ARCO 4390 PSI
5566,MARYSVILLE ARCO,ONE STOP FILLUP V INC

Site Rank: Not reported
Has Institutional Control: Not reported
Past VCP: Not reported
Current VCP: Not reported
Ground Water: Confirmed Above Cleanup Levels
Surface Water: Not reported
Soil: Confirmed Above Cleanup Levels
Sediment: Not reported
Air: Not reported
Bedrock: Not reported
Responsible Unit: Northwest

Name: ARCO 4390
Address: 1124 4TH ST
City,State,Zip: MARYSVILLE, WA 98270
Facility ID: 94796189
Region: Northwest
Lat/Long: 48.05152 / -122.18303
Clean Up Siteid: 11170
Site Status: Awaiting Cleanup
Contaminant Name: Petroleum-Diesel
Alternate Site Names: AM/PM MINI MART #5566,AMPM MINI MART 5566,ARCO 04390,ARCO 4390 PSI
5566,MARYSVILLE ARCO,ONE STOP FILLUP V INC

Site Rank: Not reported
Has Institutional Control: Not reported
Past VCP: Not reported
Current VCP: Not reported
Ground Water: Confirmed Above Cleanup Levels
Surface Water: Not reported
Soil: Confirmed Above Cleanup Levels
Sediment: Not reported
Air: Not reported
Bedrock: Not reported
Responsible Unit: Northwest

Name: ARCO 4390
Address: 1124 4TH ST
City,State,Zip: MARYSVILLE, WA 98270
Facility ID: 94796189
Region: Northwest
Lat/Long: 48.05152 / -122.18303
Clean Up Siteid: 11170

Map ID
Direction
Distance
Elevation

MAP FINDINGS

Site

Database(s)

EDR ID Number
EPA ID Number

ONE STOP FILLUP V INC (Continued)

U001125610

Site Status: Awaiting Cleanup
Contaminant Name: Petroleum-Gasoline
Alternate Site Names: AM/PM MINI MART #5566,AMPM MINI MART 5566,ARCO 04390,ARCO 4390 PSI
5566,MARYSVILLE ARCO,ONE STOP FILLUP V INC
Site Rank: Not reported
Has Institutional Control:Not reported
Past VCP: Not reported
Current VCP: Not reported
Ground Water: Confirmed Above Cleanup Levels
Surface Water: Not reported
Soil: Confirmed Above Cleanup Levels
Sediment: Not reported
Air: Not reported
Bedrock: Not reported
Responsible Unit: Northwest

LUST:

Name: ARCO 4390
Address: 1124 4TH ST
City,State,Zip: MARYSVILLE, WA 98270
Facility ID: 94796189
Lust Status Type: LUST - Awaiting Cleanup
Cleanup Site ID: 11170
Cleanup Unit Type: Upland
Process Type: No Process
Cleanup Unit Name: AM/PM MINI MART #5566,AMPM MINI MART 5566,ARCO 04390,ARCO 4390 PSI
5566,MARYSVILLE ARCO,ONE STOP FILLUP V INC

Response Section: Northwest
Release Date: 12/22/2004
Lust Date: 12/22/2004
Region: Northwest
Lust ID: 6368
UST ID: 8767
Contaminant Name: Non-Halogenated Solvents
Ground Water: Confirmed Above Cleanup Levels
Surface Water: Not reported
Soil: Confirmed Above Cleanup Levels
Sediment: Not reported
Air: Not reported
Bedrock: Not reported
Lat/Long: 48.05152 / -122.18303

Name: ARCO 4390
Address: 1124 4TH ST
City,State,Zip: MARYSVILLE, WA 98270
Facility ID: 94796189
Lust Status Type: LUST - Awaiting Cleanup
Cleanup Site ID: 11170
Cleanup Unit Type: Upland
Process Type: No Process
Cleanup Unit Name: AM/PM MINI MART #5566,AMPM MINI MART 5566,ARCO 04390,ARCO 4390 PSI
5566,MARYSVILLE ARCO,ONE STOP FILLUP V INC
Response Section: Northwest
Release Date: 12/22/2004
Lust Date: 12/22/2004
Region: Northwest
Lust ID: 6368

Map ID
Direction
Distance
Elevation

MAP FINDINGS

Site

Database(s)

EDR ID Number
EPA ID Number

ONE STOP FILLUP V INC (Continued)

U001125610

UST ID: 8767
Contaminant Name: Benzene
Ground Water: Confirmed Above Cleanup Levels
Surface Water: Not reported
Soil: Confirmed Above Cleanup Levels
Sediment: Not reported
Air: Not reported
Bedrock: Not reported
Lat/Long: 48.05152 / -122.18303

Name: ARCO 4390
Address: 1124 4TH ST
City,State,Zip: MARYSVILLE, WA 98270
Facility ID: 94796189
Lust Status Type: LUST - Awaiting Cleanup
Cleanup Site ID: 11170
Cleanup Unit Type: Upland
Process Type: No Process
Cleanup Unit Name: AM/PM MINI MART #5566,AMPM MINI MART 5566,ARCO 04390,ARCO 4390 PSI 5566,MARYSVILLE ARCO,ONE STOP FILLUP V INC

Response Section: Northwest
Release Date: 12/22/2004
Lust Date: 12/22/2004
Region: Northwest
Lust ID: 6368
UST ID: 8767
Contaminant Name: Petroleum-Diesel
Ground Water: Confirmed Above Cleanup Levels
Surface Water: Not reported
Soil: Confirmed Above Cleanup Levels
Sediment: Not reported
Air: Not reported
Bedrock: Not reported
Lat/Long: 48.05152 / -122.18303

Name: ARCO 4390
Address: 1124 4TH ST
City,State,Zip: MARYSVILLE, WA 98270
Facility ID: 94796189
Lust Status Type: LUST - Awaiting Cleanup
Cleanup Site ID: 11170
Cleanup Unit Type: Upland
Process Type: No Process
Cleanup Unit Name: AM/PM MINI MART #5566,AMPM MINI MART 5566,ARCO 04390,ARCO 4390 PSI 5566,MARYSVILLE ARCO,ONE STOP FILLUP V INC

Response Section: Northwest
Release Date: 12/22/2004
Lust Date: 12/22/2004
Region: Northwest
Lust ID: 6368
UST ID: 8767
Contaminant Name: Petroleum-Gasoline
Ground Water: Confirmed Above Cleanup Levels
Surface Water: Not reported
Soil: Confirmed Above Cleanup Levels
Sediment: Not reported
Air: Not reported

Map ID
Direction
Distance
Elevation

MAP FINDINGS

Site

Database(s)

EDR ID Number
EPA ID Number

ONE STOP FILLUP V INC (Continued)

U001125610

Bedrock: Not reported
Lat/Long: 48.05152 / -122.18303

UST:

Name: ONE STOP FILLUP V INC
Address: 1124 4TH ST
City: MARYSVILLE
Zip: 98270
Facility ID: 94796189
Site Id: 8767
Decimal Latitude: 48.05152
Decimal Longitude: -122.18303

Tank Name: 1
Tag Number: A4281
Tank Status: Operational
Tank Status Date: 11/01/1987
Tank Install Date: 11/01/1987
Tank Closure Date: Not reported
Capacity Range: 10,000 to 19,999 Gallons
Tank Permit Expiration Date: 03/31/2022
Tank Upgrade Date: 11/02/1998
Tank Spill Prevention: Spill Bucket/Spill Box
Tank Overfill Prevention: Automatic Shutoff (fill pipe)
Tank Material: Steel Clad with Corrosion Resistant Composite
Tank Construction: Double Wall Tank
Tank Tightness Test: Not reported
Tank Corrosion Protection: Corrosion Resistant
Tank Manifold: Auxiliary
Tank Release Detection: Interstitial Monitoring
Tank SFC Type: Sump
Pipe Material: Fiberglass
Pipe Construction: Double Wall Pipe
Pipe Primary Release Detection: Automatic Line Leak Detector (ALLD)
Pipe Second Release Detection: Interstitial Monitoring (or Sump Sensor)
Pipe Corrosion Protection: Corrosion Resistant
Pipe Pumping System: Pressurized System
Responsible Unit: Northwest
Dispencer/Pump SFC Type: Sump
Region: Northwest
Is Active: Yes
Actual Capacity: 12000
Pipe Install Date: Not reported
Turbine Sump Construction: Single Walled Sump
Compart Number: 1
Stored Substance: Unleaded Gasoline
Used Substance: Motor Fuel for Vehicles
Compart Capacity: 12000

Name: ONE STOP FILLUP V INC
Address: 1124 4TH ST
City: MARYSVILLE
Zip: 98270

Tank Name: 1 Old
Tag Number: A4281
Tank Status: Removed

Map ID
Direction
Distance
Elevation

MAP FINDINGS

Site

Database(s)

EDR ID Number
EPA ID Number

ONE STOP FILLUP V INC (Continued)

U001125610

Tank Status Date: 01/01/1988
Tank Install Date: Not reported
Tank Closure Date: Not reported
Capacity Range: 5,000 to 9,999 Gallons
Tank Permit Expiration Date: Not reported
Tank Upgrade Date: 04/28/1986
Tank Spill Prevention: Not reported
Tank Overfill Prevention: Not reported
Tank Material: Steel
Tank Construction: Not reported
Tank Tightness Test: Not reported
Tank Corrosion Protection: Other
Tank Manifold: Not reported
Tank Release Detection: Manual Inventory Control (daily)
Tank SFC Type: Not reported
Pipe Material: Not reported
Pipe Construction: Not reported
Pipe Primary Release Detection: Not reported
Pipe Second Release Detection: Not reported
Pipe Corrosion Protection: Not reported
Pipe Pumping System: Not reported
Responsible Unit: Northwest
Dispencer/Pump SFC Type: Not reported
Region: Northwest
Is Active: Yes
Actual Capacity: Not reported
Pipe Install Date: Not reported
Turbine Sump Construction: Not reported
Compartment Number: 1
Stored Substance: Not reported
Used Substance: Not reported
Compartment Capacity: Not reported

Name: ONE STOP FILLUP V INC
Address: 1124 4TH ST
City: MARYSVILLE
Zip: 98270

Tank Name: 2
Tag Number: A4281
Tank Status: Operational
Tank Status Date: 11/01/1987
Tank Install Date: 11/01/1987
Tank Closure Date: Not reported
Capacity Range: 10,000 to 19,999 Gallons
Tank Permit Expiration Date: 03/31/2022
Tank Upgrade Date: 11/02/1998
Tank Spill Prevention: Spill Bucket/Spill Box
Tank Overfill Prevention: Automatic Shutoff (fill pipe)
Tank Material: Steel Clad with Corrosion Resistant Composite
Tank Construction: Double Wall Tank
Tank Tightness Test: Not reported
Tank Corrosion Protection: Corrosion Resistant
Tank Manifold: Main
Tank Release Detection: Interstitial Monitoring
Tank SFC Type: Sump
Pipe Material: Fiberglass

Map ID
Direction
Distance
Elevation

MAP FINDINGS

Site

Database(s)

EDR ID Number
EPA ID Number

ONE STOP FILLUP V INC (Continued)

U001125610

Pipe Construction: Double Wall Pipe
Pipe Primary Release Detection: Automatic Line Leak Detector (ALLD)
Pipe Second Release Detection: Interstitial Monitoring (or Sump Sensor)
Pipe Corrosion Protection: Corrosion Resistant
Pipe Pumping System: Pressurized System
Responsible Unit: Northwest
Dispencer/Pump SFC Type: Sump
Region: Northwest
Is Active: Yes
Actual Capacity: 12000
Pipe Install Date: Not reported
Turbine Sump Construction: Single Walled Sump
Compartment Number: 1
Stored Substance: Unleaded Gasoline
Used Substance: Motor Fuel for Vehicles
Compartment Capacity: 12000

Name: ONE STOP FILLUP V INC
Address: 1124 4TH ST
City: MARYSVILLE
Zip: 98270

Tank Name: 2 Old
Tag Number: A4281
Tank Status: Removed
Tank Status Date: 01/01/1988
Tank Install Date: Not reported
Tank Closure Date: Not reported
Capacity Range: 2,001 to 4,999 Gallons
Tank Permit Expiration Date: Not reported
Tank Upgrade Date: 04/28/1986
Tank Spill Prevention: Not reported
Tank Overfill Prevention: Not reported
Tank Material: Steel
Tank Construction: Not reported
Tank Tightness Test: Not reported
Tank Corrosion Protection: Other
Tank Manifold: Not reported
Tank Release Detection: Manual Inventory Control (daily)
Tank SFC Type: Not reported
Pipe Material: Not reported
Pipe Construction: Not reported
Pipe Primary Release Detection: Not reported
Pipe Second Release Detection: Not reported
Pipe Corrosion Protection: Not reported
Pipe Pumping System: Not reported
Responsible Unit: Northwest
Dispencer/Pump SFC Type: Not reported
Region: Northwest
Is Active: Yes
Actual Capacity: Not reported
Pipe Install Date: Not reported
Turbine Sump Construction: Not reported
Compartment Number: 1
Stored Substance: Not reported
Used Substance: Not reported
Compartment Capacity: Not reported

Map ID
Direction
Distance
Elevation

MAP FINDINGS

Site

Database(s)

EDR ID Number
EPA ID Number

ONE STOP FILLUP V INC (Continued)

U001125610

Name: ONE STOP FILLUP V INC
Address: 1124 4TH ST
City: MARYSVILLE
Zip: 98270

Tank Name: 3
Tag Number: A4281
Tank Status: Operational
Tank Status Date: 11/01/1987
Tank Install Date: 11/01/1987
Tank Closure Date: Not reported
Capacity Range: 10,000 to 19,999 Gallons
Tank Permit Expiration Date: 03/31/2022
Tank Upgrade Date: 11/02/1998
Tank Spill Prevention: Spill Bucket/Spill Box
Tank Overfill Prevention: Automatic Shutoff (fill pipe)
Tank Material: Steel Clad with Corrosion Resistant Composite
Tank Construction: Double Wall Tank
Tank Tightness Test: Not reported
Tank Corrosion Protection: Corrosion Resistant
Tank Manifold: Non-Manifolded Tank
Tank Release Detection: Interstitial Monitoring
Tank SFC Type: Sump
Pipe Material: Fiberglass
Pipe Construction: Double Wall Pipe
Pipe Primary Release Detection: Automatic Line Leak Detector (ALLD)
Pipe Second Release Detection: Interstitial Monitoring (or Sump Sensor)
Pipe Corrosion Protection: Corrosion Resistant
Pipe Pumping System: Pressurized System
Responsible Unit: Northwest
Dispencer/Pump SFC Type: Sump
Region: Northwest
Is Active: Yes
Actual Capacity: 12000
Pipe Install Date: Not reported
Turbine Sump Construction: Single Walled Sump
Compart Number: 1
Stored Substance: Unleaded Gasoline
Used Substance: Motor Fuel for Vehicles
Compart Capacity: 12000

Name: ONE STOP FILLUP V INC
Address: 1124 4TH ST
City: MARYSVILLE
Zip: 98270

Tank Name: 3 Old
Tag Number: A4281
Tank Status: Removed
Tank Status Date: 01/01/1988
Tank Install Date: Not reported
Tank Closure Date: Not reported
Capacity Range: 2,001 to 4,999 Gallons
Tank Permit Expiration Date: Not reported
Tank Upgrade Date: 04/28/1986
Tank Spill Prevention: Not reported
Tank Overfill Prevention: Not reported

Map ID
Direction
Distance
Elevation

MAP FINDINGS

Site

Database(s)

EDR ID Number
EPA ID Number

ONE STOP FILLUP V INC (Continued)

U001125610

Tank Material: Steel
Tank Construction: Not reported
Tank Tightness Test: Not reported
Tank Corrosion Protection: Other
Tank Manifold: Not reported
Tank Release Detection: Manual Inventory Control (daily)
Tank SFC Type: Not reported
Pipe Material: Not reported
Pipe Construction: Not reported
Pipe Primary Release Detection: Not reported
Pipe Second Release Detection: Not reported
Pipe Corrosion Protection: Not reported
Pipe Pumping System: Not reported
Responsible Unit: Northwest
Dispencer/Pump SFC Type: Not reported
Region: Northwest
Is Active: Yes
Actual Capacity: Not reported
Pipe Install Date: Not reported
Turbine Sump Construction: Not reported
Compartment Number: 1
Stored Substance: Not reported
Used Substance: Not reported
Compartment Capacity: Not reported

Name: ONE STOP FILLUP V INC
Address: 1124 4TH ST
City: MARYSVILLE
Zip: 98270

Tank Name: 4 Old
Tag Number: A4281
Tank Status: Removed
Tank Status Date: 01/01/1988
Tank Install Date: Not reported
Tank Closure Date: Not reported
Capacity Range: 5,000 to 9,999 Gallons
Tank Permit Expiration Date: Not reported
Tank Upgrade Date: 04/28/1986
Tank Spill Prevention: Not reported
Tank Overfill Prevention: Not reported
Tank Material: Steel
Tank Construction: Not reported
Tank Tightness Test: Not reported
Tank Corrosion Protection: Other
Tank Manifold: Not reported
Tank Release Detection: Manual Inventory Control (daily)
Tank SFC Type: Not reported
Pipe Material: Not reported
Pipe Construction: Not reported
Pipe Primary Release Detection: Not reported
Pipe Second Release Detection: Not reported
Pipe Corrosion Protection: Not reported
Pipe Pumping System: Not reported
Responsible Unit: Northwest
Dispencer/Pump SFC Type: Not reported
Region: Northwest

Map ID
Direction
Distance
Elevation

MAP FINDINGS

Site

Database(s)

EDR ID Number
EPA ID Number

ONE STOP FILLUP V INC (Continued)

U001125610

Is Active: Yes
Actual Capacity: Not reported
Pipe Install Date: Not reported
Turbine Sump Construction: Not reported
Compartment Number: 1
Stored Substance: Not reported
Used Substance: Not reported
Compartment Capacity: Not reported

Name: ONE STOP FILLUP V INC
Address: 1124 4TH ST
City: MARYSVILLE
Zip: 98270

Tank Name: 5 Old
Tag Number: A4281
Tank Status: Removed
Tank Status Date: 01/01/1988
Tank Install Date: Not reported
Tank Closure Date: Not reported
Capacity Range: 5,000 to 9,999 Gallons
Tank Permit Expiration Date: Not reported
Tank Upgrade Date: 04/28/1986
Tank Spill Prevention: Not reported
Tank Overfill Prevention: Not reported
Tank Material: Steel
Tank Construction: Not reported
Tank Tightness Test: Not reported
Tank Corrosion Protection: Other
Tank Manifold: Not reported
Tank Release Detection: Manual Inventory Control (daily)
Tank SFC Type: Not reported
Pipe Material: Not reported
Pipe Construction: Not reported
Pipe Primary Release Detection: Not reported
Pipe Second Release Detection: Not reported
Pipe Corrosion Protection: Not reported
Pipe Pumping System: Not reported
Responsible Unit: Northwest
Dispenser/Pump SFC Type: Not reported
Region: Northwest
Is Active: Yes
Actual Capacity: Not reported
Pipe Install Date: Not reported
Turbine Sump Construction: Not reported
Compartment Number: 1
Stored Substance: Not reported
Used Substance: Not reported
Compartment Capacity: Not reported

ALLSITES:

Name: AMPM MINI MART 5566
Facility Id: 94796189

Interaction: 73746
Interaction 1: I
Interaction 2: TIER2

Map ID
Direction
Distance
Elevation

MAP FINDINGS

Site

Database(s)

EDR ID Number
EPA ID Number

ONE STOP FILLUP V INC (Continued)

U001125610

Ecology Program: HAZWASTE
Program Data: EPCRA
Facility Alt.: Not reported
Program ID: WAD988514667
Date Interaction: 1988-01-01 00:00:00
Date Interaction 3: Emergency/Haz Chem Rpt TI
Latitude: 48.051514343000001
Longitude: -122.18301502200001

Interaction: 73748
Interaction 1: A
Interaction 2: LUST
Ecology Program: TOXICS
Program Data: ISIS
Facility Alt.: Not reported
Program ID: 8767
Date Interaction: 2004-12-22 00:00:00
Date Interaction 3: LUST Facility
Latitude: 48.051514343000001
Longitude: -122.18301502200001

Interaction: 73747
Interaction 1: I
Interaction 2: HWG
Ecology Program: HAZWASTE
Program Data: TURBOWASTE
Facility Alt.: Not reported
Program ID: WAD988514667
Date Interaction: 1992-12-04 00:00:00
Date Interaction 3: Hazardous Waste Generator
Latitude: 48.051514343000001
Longitude: -122.18301502200001

Interaction: 73745
Interaction 1: A
Interaction 2: UST
Ecology Program: TOXICS
Program Data: UST
Facility Alt.: Not reported
Program ID: 8767
Date Interaction: 1987-11-01 00:00:00
Date Interaction 3: Underground Storage Tank
Latitude: 48.051514343000001
Longitude: -122.18301502200001

SPILLS:

Name: Not reported
Address: 1124 4TH ST
City,State,Zip: MARYSVILLE, WA 98270
Facility ID: 107366
Medium: Soil
Material Desc: GASOLINE
Material Qty: 0.5

Map ID
Direction
Distance
Elevation

MAP FINDINGS

Site

Database(s)

EDR ID Number
EPA ID Number

ONE STOP FILLUP V INC (Continued)

U001125610

Material Units: Gals
Incident Date: 07/09/2019
Incident Category Type: Oil Spill
Incident Category: Oil Spill
Latitude: 48.0515
Longitude: -122.18268
Source Type: Facility
Source: Retail Petroleum Outlet
Vessel Facility Name2: Not reported
Recovered Quantity: Not reported
Resp Party Contact: Kim Medicus
Cause: BP Gasoline Spill Marysville 7/10/2019
Cause Type: Not reported
Resp Party Name: British Petroleum
Medium Type: Land
Contributing Factors: STRUCTURAL FAILURE

WA Financial Assurance 1:

Name: ONE STOP FILLUP V INC
Address: 1124 4TH ST
City,State,Zip: MARYSVILLE, WA 98270
DOE Site ID: 8767
Financial Resp Type: COLONY INSURANCE COMPANY
Inception Date: 07/15/2020
Expiration Date: 07/22/2021
Address 2: Not reported
Policy Number: WA642649-1
Effective Date: 07/15/2020
Liability Limit Type: Mktg, 1-100 tanks; 1m per occurrence, 1m aggregate
Compliance Method: Letter of self-insurance (financial report)
Proof of Responsibility Document Flag: 0
Retroactive Date: Not reported
Latitude: 48.05152
Longitude: -122.18303

Name: ONE STOP FILLUP V INC
Address: 1124 4TH ST
City,State,Zip: MARYSVILLE, WA 98270
DOE Site ID: 8767
Financial Resp Type: COLONY INSURANCE COMPANY
Inception Date: 07/15/2020
Expiration Date: 07/22/2021
Address 2: Not reported
Policy Number: WA642649-1
Effective Date: 07/15/2020
Liability Limit Type: Mktg, 1-100 tanks; 1m per occurrence, 1m aggregate
Compliance Method: Approved pollution liability insurance
Proof of Responsibility Document Flag: 0
Retroactive Date: Not reported
Latitude: 48.05152
Longitude: -122.18303

Name: ONE STOP FILLUP V INC
Address: 1124 4TH ST
City,State,Zip: MARYSVILLE, WA 98270
DOE Site ID: 8767
Financial Resp Type: COLONY INSURANCE COMPANY

Map ID
Direction
Distance
Elevation

MAP FINDINGS

Site

Database(s)

EDR ID Number
EPA ID Number

ONE STOP FILLUP V INC (Continued)

U001125610

Inception Date: 07/22/2019
Expiration Date: 07/22/2020
Address 2: Not reported
Policy Number: WA642649
Effective Date: 07/22/2019
Liability Limit Type: Mktg, 1-100 tanks; 1m per occurrence, 1m aggregate
Compliance Method: Letter of self-insurance (financial report)
Proof of Responsibility Document Flag: 0
Retroactive Date: Not reported
Latitude: 48.05152
Longitude: -122.18303

Name: ONE STOP FILLUP V INC
Address: 1124 4TH ST
City,State,Zip: MARYSVILLE, WA 98270
DOE Site ID: 8767
Financial Resp Type: COLONY INSURANCE COMPANY
Inception Date: 07/22/2019
Expiration Date: 07/22/2020
Address 2: Not reported
Policy Number: WA642649
Effective Date: 07/22/2019
Liability Limit Type: Mktg, 1-100 tanks; 1m per occurrence, 1m aggregate
Compliance Method: Approved pollution liability insurance
Proof of Responsibility Document Flag: 0
Retroactive Date: Not reported
Latitude: 48.05152
Longitude: -122.18303

Name: ONE STOP FILLUP V INC
Address: 1124 4TH ST
City,State,Zip: MARYSVILLE, WA 98270
DOE Site ID: 8767
Financial Resp Type: AIG SPECIALTY INSURANCE COMPANY
Inception Date: 12/21/2017
Expiration Date: 01/01/2019
Address 2: Not reported
Policy Number: ST 1904230
Effective Date: 12/21/2017
Liability Limit Type: Mktg, 1-100 tanks; 1m per occurrence, 1m aggregate
Compliance Method: Letter of self-insurance (financial report)
Proof of Responsibility Document Flag: 0
Retroactive Date: Not reported
Latitude: 48.05152
Longitude: -122.18303

Name: ONE STOP FILLUP V INC
Address: 1124 4TH ST
City,State,Zip: MARYSVILLE, WA 98270
DOE Site ID: 8767
Financial Resp Type: AIG SPECIALTY INSURANCE COMPANY
Inception Date: 12/21/2017
Expiration Date: 01/01/2019
Address 2: Not reported
Policy Number: ST 1904230
Effective Date: 12/21/2017
Liability Limit Type: Mktg, 1-100 tanks; 1m per occurrence, 1m aggregate

Map ID
Direction
Distance
Elevation

MAP FINDINGS

Site

Database(s)

EDR ID Number
EPA ID Number

ONE STOP FILLUP V INC (Continued)

U001125610

Compliance Method: Approved pollution liability insurance
Proof of Responsibility Document Flag: 0
Retroactive Date: Not reported
Latitude: 48.05152
Longitude: -122.18303

Name: ONE STOP FILLUP V INC
Address: 1124 4TH ST
City,State,Zip: MARYSVILLE, WA 98270
DOE Site ID: 8767
Financial Resp Type: COLONY INSURANCE COMPANY
Inception Date: 08/11/2015
Expiration Date: 08/16/2016
Address 2: Not reported
Policy Number: WA640335-9
Effective Date: 08/16/2015
Liability Limit Type: Mktg, 1-100 tanks; 1m per occurrence, 1m aggregate
Compliance Method: Letter of self-insurance (financial report)
Proof of Responsibility Document Flag: 0
Retroactive Date: Not reported
Latitude: 48.05152
Longitude: -122.18303

Name: ONE STOP FILLUP V INC
Address: 1124 4TH ST
City,State,Zip: MARYSVILLE, WA 98270
DOE Site ID: 8767
Financial Resp Type: COLONY INSURANCE COMPANY
Inception Date: 08/11/2015
Expiration Date: 08/16/2016
Address 2: Not reported
Policy Number: WA640335-9
Effective Date: 08/16/2015
Liability Limit Type: Mktg, 1-100 tanks; 1m per occurrence, 1m aggregate
Compliance Method: Approved pollution liability insurance
Proof of Responsibility Document Flag: 0
Retroactive Date: Not reported
Latitude: 48.05152
Longitude: -122.18303

Name: ONE STOP FILLUP V INC
Address: 1124 4TH ST
City,State,Zip: MARYSVILLE, WA 98270
DOE Site ID: 8767
Financial Resp Type: AIG
Inception Date: 12/15/2008
Expiration Date: 01/01/2010
Address 2: Not reported
Policy Number: PLIG23745161
Effective Date: 12/15/2008
Liability Limit Type: Mktg, 1-100 tanks; 1m per occurrence, 1m aggregate
Compliance Method: Letter of self-insurance (financial report)
Proof of Responsibility Document Flag: 0
Retroactive Date: Not reported
Latitude: 48.05152
Longitude: -122.18303

Map ID
Direction
Distance
Elevation

MAP FINDINGS

Site

Database(s)

EDR ID Number
EPA ID Number

ONE STOP FILLUP V INC (Continued)

U001125610

Name: ONE STOP FILLUP V INC
Address: 1124 4TH ST
City,State,Zip: MARYSVILLE, WA 98270
DOE Site ID: 8767
Financial Resp Type: AIG
Inception Date: 12/15/2008
Expiration Date: 01/01/2010
Address 2: Not reported
Policy Number: PLIG23745161
Effective Date: 12/15/2008
Liability Limit Type: Mktg, 1-100 tanks; 1m per occurrence, 1m aggregate
Compliance Method: Approved pollution liability insurance
Proof of Responsibility Document Flag: 0
Retroactive Date: Not reported
Latitude: 48.05152
Longitude: -122.18303

D30
West
< 1/8
0.008 mi.
43 ft.

KIDASHER
1124 4TH ST
MARYSVILLE, WA 98270
Site 10 of 15 in cluster D

EDR Hist Auto 1020681246
N/A

Actual:
22 ft.

EDR Hist Auto

Focus Map:
6

Year:	Name:	Type:
1972	PETERSON DONALD J	Gasoline Service Stations
1973	PETERSON DONALD J	Gasoline Service Stations
1974	PETERSON DONALD J	Gasoline Service Stations
1975	PETERSON DONALD J	Gasoline Service Stations
1976	PETERSON DONALD J	Gasoline Service Stations
1976	KAZEN GAY	Gasoline Service Stations
1977	PETERSON DONALD J	Gasoline Service Stations
1977	KAZEN GAY	Gasoline Service Stations
1978	KAZEN GAY	Gasoline Service Stations
1978	PETERSON DONALD J	Gasoline Service Stations
1979	PETERSON DONALD J	Gasoline Service Stations
1979	KAZEN GAY	Gasoline Service Stations
1980	KAZEN GAY	Gasoline Service Stations
1980	PETERSON DONALD J	Gasoline Service Stations
1982	PETERSON DONALD J	Gasoline Service Stations
1983	PETERSON DONALD J	Gasoline Service Stations
1988	KAZEN ENTERPRISES	Gasoline Service Stations
1989	KAZEN ENTERPRISES	Gasoline Service Stations, NEC
1991	MARYSVILLE MINI MARKET	Gasoline Service Stations
1992	MARYSVILLE MINI MARKET	Gasoline Service Stations
1993	MARYSVILLE MINI MARKET	Gasoline Service Stations
1994	MARYSVILLE MINI MARKET	Gasoline Service Stations
1995	MARYSVILLE MINI MARKET	Gasoline Service Stations
1996	MARYSVILLE MINI MARKET	Gasoline Service Stations
1999	KIDASHER	Gasoline Service Stations, NEC
2000	KIDASHER	Gasoline Service Stations, NEC
2001	KIDASHER	Gasoline Service Stations, NEC
2002	KIDASHER	Gasoline Service Stations, NEC
2003	KIDASHER	Gasoline Service Stations, NEC
2004	MCASHER 11	Gasoline Service Stations
2004	KIDASHER	Gasoline Service Stations, NEC
2005	KIDASHER	Gasoline Service Stations, NEC

Map ID
 Direction
 Distance
 Elevation

MAP FINDINGS

Site

Database(s)

EDR ID Number
 EPA ID Number

KIDASHER (Continued)

1020681246

2006	KIDASHER	Gasoline Service Stations, NEC
2007	KIDASHER	Gasoline Service Stations, NEC
2008	KIDASHER	Gasoline Service Stations, NEC
2010	MC ASHER INC	Gasoline Service Stations, NEC
2010	KIDASHER	Gasoline Service Stations, NEC
2011	KIDASHER	Gasoline Service Stations, NEC
2011	MC ASHER INC	Gasoline Service Stations, NEC
2012	KIDASHER	Gasoline Service Stations, NEC
2013	KIDASHER	Gasoline Service Stations, NEC
2014	KIDASHER	Gasoline Service Stations, NEC

D31
South
< 1/8
0.009 mi.
45 ft.

ARCO
1206 4TH ST
MARYSVILLE, WA 98270

Site 11 of 15 in cluster D

WA LUST **U001123959**
WA UST **N/A**

Actual:
22 ft.
Focus Map:
6

LUST:

Name:	CHEVRON 99609
Address:	1206 4TH ST
City,State,Zip:	MARYSVILLE, WA 98270
Facility ID:	59561644
Lust Status Type:	LUST - Cleanup Started
Cleanup Site ID:	6353
Cleanup Unit Type:	Upland
Process Type:	Voluntary Cleanup Program
Cleanup Unit Name:	ARCO,CHEVRON SS 99609,MARYSVILLE CHEVRON,PDQ OIL CO 1103
Response Section:	Pollution Liability Ins Agcy
Release Date:	07/17/1996
Lust Date:	06/14/2012
Region:	Northwest
Lust ID:	4261
UST ID:	5263
Contaminant Name:	Benzene
Ground Water:	Confirmed Above Cleanup Levels
Surface Water:	Not reported
Soil:	Confirmed Above Cleanup Levels
Sediment:	Not reported
Air:	Not reported
Bedrock:	Not reported
Lat/Long:	48.051349 / -122.18342

Name:	CHEVRON 99609
Address:	1206 4TH ST
City,State,Zip:	MARYSVILLE, WA 98270
Facility ID:	59561644
Lust Status Type:	LUST - Cleanup Started
Cleanup Site ID:	6353
Cleanup Unit Type:	Upland
Process Type:	Voluntary Cleanup Program
Cleanup Unit Name:	ARCO,CHEVRON SS 99609,MARYSVILLE CHEVRON,PDQ OIL CO 1103
Response Section:	Pollution Liability Ins Agcy
Release Date:	07/17/1996
Lust Date:	06/14/2012
Region:	Northwest
Lust ID:	4261
UST ID:	5263
Contaminant Name:	Petroleum-Gasoline

Map ID
Direction
Distance
Elevation

MAP FINDINGS

Site

Database(s)

EDR ID Number
EPA ID Number

ARCO (Continued)

U001123959

Ground Water: Confirmed Above Cleanup Levels
Surface Water: Not reported
Soil: Confirmed Above Cleanup Levels
Sediment: Not reported
Air: Not reported
Bedrock: Not reported
Lat/Long: 48.051349 / -122.18342

UST:

Name: ARCO
Address: 1206 4TH ST
City: MARYSVILLE
Zip: 98270
Facility ID: 59561644
Site Id: 5263
Decimal Latitude: 48.051349
Decimal Longitude: -122.183428

Tank Name: 1
Tag Number: A0753
Tank Status: Removed
Tank Status Date: 06/06/2018
Tank Install Date: 08/07/1996
Tank Closure Date: 03/29/2018
Capacity Range: Not reported
Tank Permit Expiration Date: Not reported
Tank Upgrade Date: 08/07/1996
Tank Spill Prevention: Spill Bucket/Spill Box
Tank Overfill Prevention: Overfill Alarm
Tank Material: Fiberglass Reinforced Plastic
Tank Construction: Single Wall Tank
Tank Tightness Test: Annual
Tank Corrosion Protection: Corrosion Resistant
Tank Manifold: Not reported
Tank Release Detection: Automatic Tank Gauging
Tank SFC Type: Not reported
Pipe Material: Fiberglass
Pipe Construction: Double Wall Pipe
Pipe Primary Release Detection: Automatic Line Leak Detector (ALLD)
Pipe Second Release Detection: Not reported
Pipe Corrosion Protection: Corrosion Resistant
Pipe Pumping System: Pressurized System
Responsible Unit: Northwest
Dispencer/Pump SFC Type: Not reported
Region: Northwest
Is Active: Yes
Actual Capacity: 10000
Pipe Install Date: Not reported
Turbine Sump Construction: Not reported
Compart Number: 1
Stored Substance: Leaded Gasoline
Used Substance: Motor Fuel for Vehicles
Compart Capacity: 10000

Name: ARCO
Address: 1206 4TH ST
City: MARYSVILLE

Map ID
Direction
Distance
Elevation

MAP FINDINGS

Site

Database(s)

EDR ID Number
EPA ID Number

ARCO (Continued)

U001123959

Zip: 98270

Tank Name: 2
Tag Number: A0753
Tank Status: Removed
Tank Status Date: 06/06/2018
Tank Install Date: 08/07/1996
Tank Closure Date: 03/29/2018
Capacity Range: Not reported
Tank Permit Expiration Date: Not reported
Tank Upgrade Date: 08/07/1996
Tank Spill Prevention: Spill Bucket/Spill Box
Tank Overfill Prevention: Overfill Alarm
Tank Material: Fiberglass Reinforced Plastic
Tank Construction: Single Wall Tank
Tank Tightness Test: Annual
Tank Corrosion Protection: Corrosion Resistant
Tank Manifold: Not reported
Tank Release Detection: Automatic Tank Gauging
Tank SFC Type: Not reported
Pipe Material: Fiberglass
Pipe Construction: Double Wall Pipe
Pipe Primary Release Detection: Automatic Line Leak Detector (ALLD)
Pipe Second Release Detection: Not reported
Pipe Corrosion Protection: Corrosion Resistant
Pipe Pumping System: Pressurized System
Responsible Unit: Northwest
Dispenser/Pump SFC Type: Not reported
Region: Northwest
Is Active: Yes
Actual Capacity: 10000
Pipe Install Date: Not reported
Turbine Sump Construction: Not reported
Compartment Number: 1
Stored Substance: Unleaded Gasoline
Used Substance: Motor Fuel for Vehicles
Compartment Capacity: 10000

Name: ARCO
Address: 1206 4TH ST
City: MARYSVILLE
Zip: 98270

Tank Name: 3
Tag Number: A0753
Tank Status: Removed
Tank Status Date: 06/06/2018
Tank Install Date: 08/07/1996
Tank Closure Date: 03/29/2018
Capacity Range: Not reported
Tank Permit Expiration Date: Not reported
Tank Upgrade Date: 08/07/1996
Tank Spill Prevention: Spill Bucket/Spill Box
Tank Overfill Prevention: Overfill Alarm
Tank Material: Fiberglass Reinforced Plastic
Tank Construction: Single Wall Tank
Tank Tightness Test: Annual

Map ID
Direction
Distance
Elevation

MAP FINDINGS

Site

Database(s)

EDR ID Number
EPA ID Number

ARCO (Continued)

U001123959

Tank Corrosion Protection: Corrosion Resistant
Tank Manifold: Not reported
Tank Release Detection: Automatic Tank Gauging
Tank SFC Type: Not reported
Pipe Material: Fiberglass
Pipe Construction: Double Wall Pipe
Pipe Primary Release Detection: Automatic Line Leak Detector (ALLD)
Pipe Second Release Detection: Not reported
Pipe Corrosion Protection: Corrosion Resistant
Pipe Pumping System: Pressurized System
Responsible Unit: Northwest
Dispencer/Pump SFC Type: Not reported
Region: Northwest
Is Active: Yes
Actual Capacity: 10000
Pipe Install Date: Not reported
Turbine Sump Construction: Not reported
Compartment Number: 1
Stored Substance: Unleaded Gasoline
Used Substance: Motor Fuel for Vehicles
Compartment Capacity: 10000

Name: ARCO
Address: 1206 4TH ST
City: MARYSVILLE
Zip: 98270

Tank Name: PREMIUM
Tag Number: A0753
Tank Status: Operational
Tank Status Date: 05/02/2018
Tank Install Date: 05/02/2018
Tank Closure Date: Not reported
Capacity Range: 20,000 to 29,999 Gallons
Tank Permit Expiration Date: 03/31/2021
Tank Upgrade Date: Not reported
Tank Spill Prevention: Spill Bucket/Spill Box
Tank Overfill Prevention: Automatic Shutoff (fill pipe)
Tank Material: Fiberglass Reinforced Plastic
Tank Construction: Double Wall Tank
Tank Tightness Test: Not reported
Tank Corrosion Protection: Corrosion Resistant
Tank Manifold: Not reported
Tank Release Detection: Interstitial Monitoring Required
Tank SFC Type: Sump
Pipe Material: Fiberglass
Pipe Construction: Double Wall Pipe
Pipe Primary Release Detection: Automatic Line Leak Detector (ALLD)
Pipe Second Release Detection: Interstitial Monitoring Required
Pipe Corrosion Protection: Corrosion Resistant
Pipe Pumping System: Pressurized System
Responsible Unit: Northwest
Dispencer/Pump SFC Type: Sump
Region: Northwest
Is Active: Yes
Actual Capacity: 22000
Pipe Install Date: 05/02/2018

Map ID
Direction
Distance
Elevation

MAP FINDINGS

Site

Database(s)

EDR ID Number
EPA ID Number

ARCO (Continued)

U001123959

Turbine Sump Construction: Single Walled Sump
Compartment Number: 1
Stored Substance: Unleaded Gasoline
Used Substance: Motor Fuel for Vehicles
Compartment Capacity: 12000

Name: ARCO
Address: 1206 4TH ST
City: MARYSVILLE
Zip: 98270

Tank Name: PREMIUM
Tag Number: A0753
Tank Status: Operational
Tank Status Date: 05/02/2018
Tank Install Date: 05/02/2018
Tank Closure Date: Not reported
Capacity Range: 20,000 to 29,999 Gallons
Tank Permit Expiration Date: 03/31/2021
Tank Upgrade Date: Not reported
Tank Spill Prevention: Spill Bucket/Spill Box
Tank Overflow Prevention: Automatic Shutoff (fill pipe)
Tank Material: Fiberglass Reinforced Plastic
Tank Construction: Double Wall Tank
Tank Tightness Test: Not reported
Tank Corrosion Protection: Corrosion Resistant
Tank Manifold: Not reported
Tank Release Detection: Interstitial Monitoring Required
Tank SFC Type: Sump
Pipe Material: Fiberglass
Pipe Construction: Double Wall Pipe
Pipe Primary Release Detection: Automatic Line Leak Detector (ALLD)
Pipe Second Release Detection: Interstitial Monitoring Required
Pipe Corrosion Protection: Corrosion Resistant
Pipe Pumping System: Pressurized System
Responsible Unit: Northwest
Dispenser/Pump SFC Type: Sump
Region: Northwest
Is Active: Yes
Actual Capacity: 22000
Pipe Install Date: 05/02/2018
Turbine Sump Construction: Single Walled Sump
Compartment Number: 2
Stored Substance: Diesel
Used Substance: Motor Fuel for Vehicles
Compartment Capacity: 10000

Name: ARCO
Address: 1206 4TH ST
City: MARYSVILLE
Zip: 98270

Tank Name: UNLEADED
Tag Number: A0753
Tank Status: Operational
Tank Status Date: 05/02/2018
Tank Install Date: 05/02/2018

Map ID
 Direction
 Distance
 Elevation

MAP FINDINGS

Site

Database(s)

EDR ID Number
 EPA ID Number

ARCO (Continued)

U001123959

Tank Closure Date: Not reported
 Capacity Range: 20,000 to 29,999 Gallons
 Tank Permit Expiration Date: 03/31/2021
 Tank Upgrade Date: Not reported
 Tank Spill Prevention: Spill Bucket/Spill Box
 Tank Overfill Prevention: Automatic Shutoff (fill pipe)
 Tank Material: Fiberglass Reinforced Plastic
 Tank Construction: Double Wall Tank
 Tank Tightness Test: Not reported
 Tank Corrosion Protection: Corrosion Resistant
 Tank Manifold: Not reported
 Tank Release Detection: Interstitial Monitoring Required
 Tank SFC Type: Sump
 Pipe Material: Fiberglass
 Pipe Construction: Double Wall Pipe
 Pipe Primary Release Detection: Automatic Line Leak Detector (ALLD)
 Pipe Second Release Detection: Interstitial Monitoring Required
 Pipe Corrosion Protection: Corrosion Resistant
 Pipe Pumping System: Pressurized System
 Responsible Unit: Northwest
 Dispenser/Pump SFC Type: Sump
 Region: Northwest
 Is Active: Yes
 Actual Capacity: 25000
 Pipe Install Date: 05/02/2018
 Turbine Sump Construction: Single Walled Sump
 Compart Number: 1
 Stored Substance: Unleaded Gasoline
 Used Substance: Motor Fuel for Vehicles
 Compart Capacity: 25000

D32 **CHEVRON 99609**
South **1206 4TH ST**
< 1/8 **MARYSVILLE, WA 98270**
0.009 mi.
45 ft. **Site 12 of 15 in cluster D**

Actual:
22 ft.

Focus Map:
6

CSCSL:
 Name: CHEVRON 99609
 Address: 1206 4TH ST
 City,State,Zip: MARYSVILLE, WA 98270
 Facility ID: 59561644
 Region: Northwest
 Lat/Long: 48.051349 / -122.183428
 Clean Up Siteid: 6353
 Site Status: Cleanup Started
 Contaminant Name: Benzene
 Alternate Site Names: ARCO,CHEVRON SS 99609,MARYSVILLE CHEVRON,PDQ OIL CO 1103
 Site Rank: Not reported
 Has Institutional Control: Not reported
 Past VCP: True
 Current VCP: Not reported
 Ground Water: Confirmed Above Cleanup Levels
 Surface Water: Not reported
 Soil: Confirmed Above Cleanup Levels

WA CSCSL 1000659291
WA ALLSITES WAD988489605
RCRA NonGen / NLR
FINDS
ECHO
WA Financial Assurance
WA MANIFEST
WA PTAP

Map ID
Direction
Distance
Elevation

MAP FINDINGS

Site

Database(s)

EDR ID Number
EPA ID Number

CHEVRON 99609 (Continued)

1000659291

Sediment: Not reported
Air: Not reported
Bedrock: Not reported
Responsible Unit: Pollution Liability Ins Agcy

Name: CHEVRON 99609
Address: 1206 4TH ST
City,State,Zip: MARYSVILLE, WA 98270
Facility ID: 59561644
Region: Northwest
Lat/Long: 48.051349 / -122.183428
Clean Up Siteid: 6353
Site Status: Cleanup Started
Contaminant Name: Petroleum-Gasoline
Alternate Site Names: ARCO,CHEVRON SS 99609,MARYSVILLE CHEVRON,PDQ OIL CO 1103
Site Rank: Not reported
Has Institutional Control:Not reported
Past VCP: True
Current VCP: Not reported
Ground Water: Confirmed Above Cleanup Levels
Surface Water: Not reported
Soil: Confirmed Above Cleanup Levels
Sediment: Not reported
Air: Not reported
Bedrock: Not reported
Responsible Unit: Pollution Liability Ins Agcy

ALLSITES:

Name: CHEVRON 99609
Facility Id: 59561644

Interaction: 53768
Interaction 1: I
Interaction 2: TIER2
Ecology Program: HAZWASTE
Program Data: EPCRA
Facility Alt.: Not reported
Program ID: WAD988489605
Date Interaction: 1988-01-01 00:00:00
Date Interaction 3: Emergency/Haz Chem Rpt TI
Latitude: 48.051343342999999
Longitude: -122.183413022

Interaction: 53771
Interaction 1: A
Interaction 2: UST
Ecology Program: TOXICS
Program Data: UST
Facility Alt.: ARCO
Program ID: 5263
Date Interaction: 1996-08-07 00:00:00
Date Interaction 3: Underground Storage Tank
Latitude: 48.051343342999999
Longitude: -122.183413022

Map ID
Direction
Distance
Elevation

MAP FINDINGS

Site

Database(s)

EDR ID Number
EPA ID Number

CHEVRON 99609 (Continued)

1000659291

Interaction: 53772
Interaction 1: A
Interaction 2: HWOTHER
Ecology Program: HAZWASTE
Program Data: TURBOWASTE
Facility Alt.: CHEVRON 99609
Program ID: WAD988489605
Date Interaction: 2003-12-31 00:00:00
Date Interaction 3: Haz Waste Management Acti
Latitude: 48.051343342999999
Longitude: -122.183413022

Interaction: 134625
Interaction 1: A
Interaction 2: LUST
Ecology Program: TOXICS
Program Data: ISIS
Facility Alt.: Not reported
Program ID: 5263
Date Interaction: 1996-07-17 00:00:00
Date Interaction 3: LUST Facility
Latitude: 48.051343342999999
Longitude: -122.183413022

Interaction: 53769
Interaction 1: I
Interaction 2: HWG
Ecology Program: HAZWASTE
Program Data: TURBOWASTE
Facility Alt.: Not reported
Program ID: WAD988489605
Date Interaction: 1991-05-30 00:00:00
Date Interaction 3: Hazardous Waste Generator
Latitude: 48.051343342999999
Longitude: -122.183413022

Interaction: 116328
Interaction 1: I
Interaction 2: VOLCLNST
Ecology Program: TOXICS
Program Data: ISIS
Facility Alt.: CHEVRON 99609
Program ID: NW3022
Date Interaction: 2016-01-12 00:00:00
Date Interaction 3: Voluntary Cleanup Sites
Latitude: 48.051343342999999
Longitude: -122.183413022

Interaction: 53773
Interaction 1: I
Interaction 2: VOLCLNST
Ecology Program: TOXICS
Program Data: ISIS

Map ID
 Direction
 Distance
 Elevation

MAP FINDINGS

Site

Database(s)

EDR ID Number
 EPA ID Number

CHEVRON 99609 (Continued)

1000659291

Facility Alt.: CHEVRON 99609
 Program ID: NW1574
 Date Interaction: 2006-02-07 00:00:00
 Date Interaction 3: Voluntary Cleanup Sites
 Latitude: 48.051343342999999
 Longitude: -122.183413022

RCRA NonGen / NLR:

Date Form Received by Agency: 20210219
 Handler Name: CHEVRON 99609
 Handler Address: 1206 4TH ST
 Handler City,State,Zip: MARYSVILLE, WA 98270
 EPA ID: WAD988489605
 Contact Name: WASTE DESK
 Contact Address: PO BOX 6004
 Contact City,State,Zip: SAN RAMON, CA 94583
 Contact Telephone: 877-386-6044
 Contact Fax: Not reported
 Contact Email: NAWTDESK@CHEVRON.COM
 Contact Title: Not reported
 EPA Region: 10
 Land Type: Private
 Federal Waste Generator Description: Not a generator, verified
 Non-Notifier: Not reported
 Biennial Report Cycle: Not reported
 Accessibility: Not reported
 Active Site Indicator: Not reported
 State District Owner: WA
 State District: NWRO
 Mailing Address: PO BOX 6004
 Mailing City,State,Zip: SAN RAMON, CA 94583
 Owner Name: CHEVRON PRODUCTS CO
 Owner Type: Private
 Operator Name: CHEVRON PRODUCTS CO
 Operator Type: Private
 Short-Term Generator Activity: No
 Importer Activity: No
 Mixed Waste Generator: No
 Transporter Activity: No
 Transfer Facility Activity: No
 Recycler Activity with Storage: No
 Small Quantity On-Site Burner Exemption: No
 Smelting Melting and Refining Furnace Exemption: No
 Underground Injection Control: No
 Off-Site Waste Receipt: No
 Universal Waste Indicator: No
 Universal Waste Destination Facility: No
 Federal Universal Waste: No
 Active Site Fed-Reg Treatment Storage and Disposal Facility: Not reported
 Active Site Converter Treatment storage and Disposal Facility: Not reported
 Active Site State-Reg Treatment Storage and Disposal Facility: Not reported
 Active Site State-Reg Handler: ---
 Federal Facility Indicator: Not reported
 Hazardous Secondary Material Indicator: N
 Sub-Part K Indicator: Not reported
 Commercial TSD Indicator: No

Map ID
Direction
Distance
Elevation

MAP FINDINGS

Site

Database(s)

EDR ID Number
EPA ID Number

CHEVRON 99609 (Continued)

1000659291

Treatment Storage and Disposal Type:	Not reported
2018 GPRA Permit Baseline:	Not on the Baseline
2018 GPRA Renewals Baseline:	Not on the Baseline
Permit Renewals Workload Universe:	Not reported
Permit Workload Universe:	Not reported
Permit Progress Universe:	Not reported
Post-Closure Workload Universe:	Not reported
Closure Workload Universe:	Not reported
202 GPRA Corrective Action Baseline:	No
Corrective Action Workload Universe:	No
Subject to Corrective Action Universe:	No
Non-TSDFs Where RCRA CA has Been Imposed Universe:	No
TSDFs Potentially Subject to CA Under 3004 (u)/(v) Universe:	No
TSDFs Only Subject to CA under Discretionary Auth Universe:	No
Corrective Action Priority Ranking:	No NCAPS ranking
Environmental Control Indicator:	No
Institutional Control Indicator:	No
Human Exposure Controls Indicator:	N/A
Groundwater Controls Indicator:	N/A
Operating TSDF Universe:	Not reported
Full Enforcement Universe:	Not reported
Significant Non-Complier Universe:	No
Unaddressed Significant Non-Complier Universe:	No
Addressed Significant Non-Complier Universe:	No
Significant Non-Complier With a Compliance Schedule Universe:	No
Financial Assurance Required:	Not reported
Handler Date of Last Change:	20210415
Recognized Trader-Importer:	No
Recognized Trader-Exporter:	No
Importer of Spent Lead Acid Batteries:	No
Exporter of Spent Lead Acid Batteries:	No
Recycler Activity Without Storage:	No
Manifest Broker:	No
Sub-Part P Indicator:	No

Biennial: List of Years

Year: 2011

[Click Here for Biennial Reporting System Data:](#)

Year: 2009

[Click Here for Biennial Reporting System Data:](#)

Year: 2007

[Click Here for Biennial Reporting System Data:](#)

Year: 2005

[Click Here for Biennial Reporting System Data:](#)

Year: 2003

[Click Here for Biennial Reporting System Data:](#)

Hazardous Waste Summary:

Waste Code: D001
Waste Description: IGNITABLE WASTE

Map ID
Direction
Distance
Elevation

MAP FINDINGS

Site

Database(s)

EDR ID Number
EPA ID Number

CHEVRON 99609 (Continued)

1000659291

Handler - Owner Operator:
Owner/Operator Indicator: Owner
Owner/Operator Name: CHEVRON PRODUCT C
Legal Status: Private
Date Became Current: 19960625
Date Ended Current: Not reported
Owner/Operator Address: PO BOX 6004
Owner/Operator City,State,Zip: SAN RAMON, CA 94583-2324
Owner/Operator Telephone: 877-386-6044
Owner/Operator Telephone Ext: Not reported
Owner/Operator Fax: Not reported
Owner/Operator Email: Not reported

Owner/Operator Indicator: Owner
Owner/Operator Name: CHEVRON PRODUCTS CO
Legal Status: Private
Date Became Current: 19960625
Date Ended Current: Not reported
Owner/Operator Address: PO BOX 6004
Owner/Operator City,State,Zip: SAN RAMON, CA 94583
Owner/Operator Telephone: 925-842-9500
Owner/Operator Telephone Ext: Not reported
Owner/Operator Fax: Not reported
Owner/Operator Email: Not reported

Owner/Operator Indicator: Operator
Owner/Operator Name: CHEVRON PRODUCTS CO
Legal Status: Private
Date Became Current: Not reported
Date Ended Current: Not reported
Owner/Operator Address: 1206 4TH ST
Owner/Operator City,State,Zip: MARYSVILLE, WA 98270
Owner/Operator Telephone: 360-659-3334
Owner/Operator Telephone Ext: Not reported
Owner/Operator Fax: Not reported
Owner/Operator Email: Not reported

Owner/Operator Indicator: Owner
Owner/Operator Name: CHEVRON PRODUCTS CO
Legal Status: Private
Date Became Current: 19960625
Date Ended Current: Not reported
Owner/Operator Address: PO BOX 6004
Owner/Operator City,State,Zip: SAN RAMON, CA 94583
Owner/Operator Telephone: 877-386-6044
Owner/Operator Telephone Ext: Not reported
Owner/Operator Fax: Not reported
Owner/Operator Email: Not reported

Owner/Operator Indicator: Operator
Owner/Operator Name: CHEVRON PRODUCTS CO
Legal Status: Private
Date Became Current: Not reported
Date Ended Current: Not reported
Owner/Operator Address: 1206 4TH ST
Owner/Operator City,State,Zip: MARYSVILLE, WA 98270
Owner/Operator Telephone: 360-659-3334

Map ID
Direction
Distance
Elevation

MAP FINDINGS

Site

Database(s)

EDR ID Number
EPA ID Number

CHEVRON 99609 (Continued)

1000659291

Owner/Operator Telephone Ext:	Not reported
Owner/Operator Fax:	Not reported
Owner/Operator Email:	Not reported
Owner/Operator Indicator:	Operator
Owner/Operator Name:	CHEVRON PRODUCTS CO
Legal Status:	Private
Date Became Current:	Not reported
Date Ended Current:	Not reported
Owner/Operator Address:	1206 4TH ST
Owner/Operator City,State,Zip:	MARYSVILLE, WA 98270
Owner/Operator Telephone:	360-659-3334
Owner/Operator Telephone Ext:	Not reported
Owner/Operator Fax:	Not reported
Owner/Operator Email:	Not reported
Owner/Operator Indicator:	Owner
Owner/Operator Name:	CHEVRON PRODUCTS CO
Legal Status:	Private
Date Became Current:	19960625
Date Ended Current:	Not reported
Owner/Operator Address:	PO BOX 6004
Owner/Operator City,State,Zip:	SAN RAMON, CA 94583
Owner/Operator Telephone:	877-386-6044
Owner/Operator Telephone Ext:	Not reported
Owner/Operator Fax:	Not reported
Owner/Operator Email:	Not reported
Owner/Operator Indicator:	Owner
Owner/Operator Name:	CHEVRON PRODUCTS CO
Legal Status:	Private
Date Became Current:	Not reported
Date Ended Current:	Not reported
Owner/Operator Address:	PO BOX 6004
Owner/Operator City,State,Zip:	SAN RAMON, CA 94583
Owner/Operator Telephone:	877-386-6044
Owner/Operator Telephone Ext:	Not reported
Owner/Operator Fax:	Not reported
Owner/Operator Email:	Not reported
Owner/Operator Indicator:	Owner
Owner/Operator Name:	CHEVRON PRODUCTS CO
Legal Status:	Private
Date Became Current:	20181231
Date Ended Current:	Not reported
Owner/Operator Address:	PO BOX 6004
Owner/Operator City,State,Zip:	SAN RAMON, CA 94583
Owner/Operator Telephone:	877-386-6044
Owner/Operator Telephone Ext:	Not reported
Owner/Operator Fax:	Not reported
Owner/Operator Email:	Not reported
Owner/Operator Indicator:	Owner
Owner/Operator Name:	CHEVRON PRODUCTS CO
Legal Status:	Private
Date Became Current:	19960625
Date Ended Current:	Not reported

Map ID
Direction
Distance
Elevation

MAP FINDINGS

Site

Database(s)

EDR ID Number
EPA ID Number

CHEVRON 99609 (Continued)

1000659291

Owner/Operator Address: PO BOX 6004
Owner/Operator City,State,Zip: SAN RAMON, CA 94583
Owner/Operator Telephone: 877-386-6044
Owner/Operator Telephone Ext: Not reported
Owner/Operator Fax: Not reported
Owner/Operator Email: Not reported

Owner/Operator Indicator: Owner
Owner/Operator Name: CHEVRON 99609
Legal Status: Private
Date Became Current: Not reported
Date Ended Current: Not reported
Owner/Operator Address: 1206 4TH ST
Owner/Operator City,State,Zip: MARYSVILLE, WA 98270
Owner/Operator Telephone: 000-000-0000
Owner/Operator Telephone Ext: Not reported
Owner/Operator Fax: Not reported
Owner/Operator Email: Not reported

Owner/Operator Indicator: Owner
Owner/Operator Name: CHEVRON 99609
Legal Status: Private
Date Became Current: Not reported
Date Ended Current: Not reported
Owner/Operator Address: 1206 4TH ST
Owner/Operator City,State,Zip: MARYSVILLE, WA 98270
Owner/Operator Telephone: 000-000-0000
Owner/Operator Telephone Ext: Not reported
Owner/Operator Fax: Not reported
Owner/Operator Email: Not reported

Owner/Operator Indicator: Owner
Owner/Operator Name: CHEVRON PRODUCTS CO
Legal Status: Private
Date Became Current: Not reported
Date Ended Current: Not reported
Owner/Operator Address: PO BOX 6004
Owner/Operator City,State,Zip: SAN RAMON, CA 94583
Owner/Operator Telephone: 925-842-9500
Owner/Operator Telephone Ext: Not reported
Owner/Operator Fax: Not reported
Owner/Operator Email: Not reported

Owner/Operator Indicator: Owner
Owner/Operator Name: CHEVRON PRODUCTS CO
Legal Status: Private
Date Became Current: Not reported
Date Ended Current: Not reported
Owner/Operator Address: PO BOX 6004
Owner/Operator City,State,Zip: SAN RAMON, CA 94583
Owner/Operator Telephone: 925-842-9500
Owner/Operator Telephone Ext: Not reported
Owner/Operator Fax: Not reported
Owner/Operator Email: Not reported

Owner/Operator Indicator: Owner
Owner/Operator Name: CHEVRON PRODUCTS CO

Map ID
Direction
Distance
Elevation

MAP FINDINGS

Site

Database(s)

EDR ID Number
EPA ID Number

CHEVRON 99609 (Continued)

1000659291

Legal Status:	Private
Date Became Current:	19960625
Date Ended Current:	Not reported
Owner/Operator Address:	PO BOX 6004
Owner/Operator City,State,Zip:	SAN RAMON, CA 94583
Owner/Operator Telephone:	925-842-5931
Owner/Operator Telephone Ext:	Not reported
Owner/Operator Fax:	Not reported
Owner/Operator Email:	Not reported
Owner/Operator Indicator:	Owner
Owner/Operator Name:	CHEVRON PRODUCTS CO
Legal Status:	Private
Date Became Current:	19960625
Date Ended Current:	Not reported
Owner/Operator Address:	PO BOX 6004
Owner/Operator City,State,Zip:	SAN RAMON, CA 94583
Owner/Operator Telephone:	877-386-6044
Owner/Operator Telephone Ext:	Not reported
Owner/Operator Fax:	Not reported
Owner/Operator Email:	Not reported
Owner/Operator Indicator:	Owner
Owner/Operator Name:	CHEVRON PRODUCTS CO
Legal Status:	Private
Date Became Current:	19960625
Date Ended Current:	Not reported
Owner/Operator Address:	PO BOX 6004
Owner/Operator City,State,Zip:	SAN RAMON, CA 94583
Owner/Operator Telephone:	877-386-6044
Owner/Operator Telephone Ext:	Not reported
Owner/Operator Fax:	Not reported
Owner/Operator Email:	Not reported
Owner/Operator Indicator:	Operator
Owner/Operator Name:	CHEVRON PRODUCTS CO
Legal Status:	Private
Date Became Current:	Not reported
Date Ended Current:	Not reported
Owner/Operator Address:	1206 4TH ST
Owner/Operator City,State,Zip:	MARYSVILLE, WA 98270
Owner/Operator Telephone:	360-659-3334
Owner/Operator Telephone Ext:	Not reported
Owner/Operator Fax:	Not reported
Owner/Operator Email:	Not reported
Owner/Operator Indicator:	Owner
Owner/Operator Name:	CHEVRON PRODUCTS CO
Legal Status:	Private
Date Became Current:	20181231
Date Ended Current:	Not reported
Owner/Operator Address:	PO BOX 6004
Owner/Operator City,State,Zip:	SAN RAMON, CA 94583
Owner/Operator Telephone:	877-386-6044
Owner/Operator Telephone Ext:	Not reported
Owner/Operator Fax:	Not reported
Owner/Operator Email:	Not reported

Map ID
Direction
Distance
Elevation

MAP FINDINGS

Site

Database(s)

EDR ID Number
EPA ID Number

CHEVRON 99609 (Continued)

1000659291

Owner/Operator Indicator: Operator
Owner/Operator Name: APSI
Legal Status: Private
Date Became Current: 19960625
Date Ended Current: Not reported
Owner/Operator Address: 5199 JOHNSON DR STE 110
Owner/Operator City,State,Zip: PLEASANTON, CA 94588-3343
Owner/Operator Telephone: Not reported
Owner/Operator Telephone Ext: Not reported
Owner/Operator Fax: Not reported
Owner/Operator Email: Not reported

Owner/Operator Indicator: Owner
Owner/Operator Name: CHEVRON PRODUCTS CO
Legal Status: Private
Date Became Current: 19960625
Date Ended Current: Not reported
Owner/Operator Address: PO BOX 6004
Owner/Operator City,State,Zip: SAN RAMON, CA 94583-2324
Owner/Operator Telephone: 877-386-6044
Owner/Operator Telephone Ext: Not reported
Owner/Operator Fax: Not reported
Owner/Operator Email: Not reported

Owner/Operator Indicator: Owner
Owner/Operator Name: CHEVRON 99609
Legal Status: Private
Date Became Current: Not reported
Date Ended Current: Not reported
Owner/Operator Address: 1206 4TH ST
Owner/Operator City,State,Zip: MARYSVILLE, WA 98270
Owner/Operator Telephone: 000-000-0000
Owner/Operator Telephone Ext: Not reported
Owner/Operator Fax: Not reported
Owner/Operator Email: Not reported

Owner/Operator Indicator: Owner
Owner/Operator Name: CHEVRON 99609
Legal Status: Private
Date Became Current: Not reported
Date Ended Current: Not reported
Owner/Operator Address: 1206 4TH ST
Owner/Operator City,State,Zip: MARYSVILLE, WA 98270
Owner/Operator Telephone: 000-000-0000
Owner/Operator Telephone Ext: Not reported
Owner/Operator Fax: Not reported
Owner/Operator Email: Not reported

Owner/Operator Indicator: Owner
Owner/Operator Name: CHEVRON PRODUCTS CO
Legal Status: Private
Date Became Current: Not reported
Date Ended Current: Not reported
Owner/Operator Address: PO BOX 6004
Owner/Operator City,State,Zip: SAN RAMON, CA 94583
Owner/Operator Telephone: 925-842-9500
Owner/Operator Telephone Ext: Not reported

Map ID
Direction
Distance
Elevation

MAP FINDINGS

Site

Database(s)

EDR ID Number
EPA ID Number

CHEVRON 99609 (Continued)

1000659291

Owner/Operator Fax:	Not reported
Owner/Operator Email:	Not reported
Owner/Operator Indicator:	Owner
Owner/Operator Name:	CHEVRON PRODUCTS CO
Legal Status:	Private
Date Became Current:	19960625
Date Ended Current:	Not reported
Owner/Operator Address:	PO BOX 6004
Owner/Operator City,State,Zip:	SAN RAMON, CA 94583
Owner/Operator Telephone:	925-842-9500
Owner/Operator Telephone Ext:	Not reported
Owner/Operator Fax:	Not reported
Owner/Operator Email:	Not reported
Owner/Operator Indicator:	Owner
Owner/Operator Name:	CHEVRON PRODUCTS CO
Legal Status:	Private
Date Became Current:	19960625
Date Ended Current:	Not reported
Owner/Operator Address:	PO BOX 6004
Owner/Operator City,State,Zip:	SAN RAMON, CA 94583
Owner/Operator Telephone:	925-842-5931
Owner/Operator Telephone Ext:	Not reported
Owner/Operator Fax:	Not reported
Owner/Operator Email:	Not reported
Owner/Operator Indicator:	Operator
Owner/Operator Name:	CHEVRON PRODUCTS CO
Legal Status:	Private
Date Became Current:	Not reported
Date Ended Current:	Not reported
Owner/Operator Address:	1206 4TH ST
Owner/Operator City,State,Zip:	MARYSVILLE, WA 98270
Owner/Operator Telephone:	360-659-3334
Owner/Operator Telephone Ext:	Not reported
Owner/Operator Fax:	Not reported
Owner/Operator Email:	Not reported
Owner/Operator Indicator:	Owner
Owner/Operator Name:	CHEVRON PRODUCTS CO
Legal Status:	Private
Date Became Current:	19960625
Date Ended Current:	Not reported
Owner/Operator Address:	PO BOX 6004
Owner/Operator City,State,Zip:	SAN RAMON, CA 94583
Owner/Operator Telephone:	877-386-6044
Owner/Operator Telephone Ext:	Not reported
Owner/Operator Fax:	Not reported
Owner/Operator Email:	Not reported
Owner/Operator Indicator:	Owner
Owner/Operator Name:	CHEVRON PRODUCTS CO
Legal Status:	Private
Date Became Current:	19960625
Date Ended Current:	Not reported
Owner/Operator Address:	PO BOX 6004

Map ID
Direction
Distance
Elevation

MAP FINDINGS

Site

Database(s)

EDR ID Number
EPA ID Number

CHEVRON 99609 (Continued)

1000659291

Owner/Operator City,State,Zip:	SAN RAMON, CA 94583
Owner/Operator Telephone:	877-386-6044
Owner/Operator Telephone Ext:	Not reported
Owner/Operator Fax:	Not reported
Owner/Operator Email:	Not reported
Owner/Operator Indicator:	Owner
Owner/Operator Name:	CHEVRON PRODUCTS CO
Legal Status:	Private
Date Became Current:	Not reported
Date Ended Current:	Not reported
Owner/Operator Address:	PO BOX 6004
Owner/Operator City,State,Zip:	SAN RAMON, CA 94583
Owner/Operator Telephone:	877-386-6044
Owner/Operator Telephone Ext:	Not reported
Owner/Operator Fax:	Not reported
Owner/Operator Email:	Not reported
Owner/Operator Indicator:	Operator
Owner/Operator Name:	CHEVRON PRODUCTS CO
Legal Status:	Private
Date Became Current:	19960625
Date Ended Current:	Not reported
Owner/Operator Address:	1206 4TH ST
Owner/Operator City,State,Zip:	MARYSVILLE, WA 98270
Owner/Operator Telephone:	360-659-3334
Owner/Operator Telephone Ext:	Not reported
Owner/Operator Fax:	Not reported
Owner/Operator Email:	Not reported
Owner/Operator Indicator:	Owner
Owner/Operator Name:	CHEVRON PRODUCTS CO
Legal Status:	Private
Date Became Current:	19960625
Date Ended Current:	Not reported
Owner/Operator Address:	PO BOX 6004
Owner/Operator City,State,Zip:	SAN RAMON, CA 94583-2324
Owner/Operator Telephone:	Not reported
Owner/Operator Telephone Ext:	Not reported
Owner/Operator Fax:	Not reported
Owner/Operator Email:	Not reported
Owner/Operator Indicator:	Owner
Owner/Operator Name:	CHEVRON PRODUCTS CO
Legal Status:	Private
Date Became Current:	19960625
Date Ended Current:	Not reported
Owner/Operator Address:	PO BOX 6004
Owner/Operator City,State,Zip:	SAN RAMON, CA 94583-2324
Owner/Operator Telephone:	Not reported
Owner/Operator Telephone Ext:	Not reported
Owner/Operator Fax:	Not reported
Owner/Operator Email:	Not reported
Owner/Operator Indicator:	Operator
Owner/Operator Name:	CHEVRON PRODUCTS CO
Legal Status:	Private

Map ID
Direction
Distance
Elevation

MAP FINDINGS

Site

Database(s)

EDR ID Number
EPA ID Number

CHEVRON 99609 (Continued)

1000659291

Date Became Current: Not reported
Date Ended Current: Not reported
Owner/Operator Address: PO BOX 6004
Owner/Operator City,State,Zip: SAN RAMON, CA 94583-2324
Owner/Operator Telephone: 877-386-6044
Owner/Operator Telephone Ext: Not reported
Owner/Operator Fax: Not reported
Owner/Operator Email: Not reported

Owner/Operator Indicator: Operator
Owner/Operator Name: CHEVRON 99609
Legal Status: Private
Date Became Current: Not reported
Date Ended Current: Not reported
Owner/Operator Address: 1206 4TH ST
Owner/Operator City,State,Zip: MARYSVILLE, WA 98270
Owner/Operator Telephone: 000-000-0000
Owner/Operator Telephone Ext: Not reported
Owner/Operator Fax: Not reported
Owner/Operator Email: Not reported

Owner/Operator Indicator: Operator
Owner/Operator Name: APSI
Legal Status: Private
Date Became Current: Not reported
Date Ended Current: Not reported
Owner/Operator Address: 5199 JOHNSON DR STE 110
Owner/Operator City,State,Zip: PLEASANTON, CA 94588
Owner/Operator Telephone: 510-463-8373
Owner/Operator Telephone Ext: Not reported
Owner/Operator Fax: Not reported
Owner/Operator Email: Not reported

Owner/Operator Indicator: Owner
Owner/Operator Name: CHEVRON PRODUCTS CO
Legal Status: Private
Date Became Current: 19960625
Date Ended Current: Not reported
Owner/Operator Address: PO BOX 6004
Owner/Operator City,State,Zip: SAN RAMON, CA 94583
Owner/Operator Telephone: 925-842-9500
Owner/Operator Telephone Ext: Not reported
Owner/Operator Fax: Not reported
Owner/Operator Email: Not reported

Owner/Operator Indicator: Operator
Owner/Operator Name: APSI
Legal Status: Private
Date Became Current: Not reported
Date Ended Current: Not reported
Owner/Operator Address: 5199 JOHNSON DR STE 110
Owner/Operator City,State,Zip: PLEASANTON, CA 94588
Owner/Operator Telephone: 510-463-8373
Owner/Operator Telephone Ext: Not reported
Owner/Operator Fax: Not reported
Owner/Operator Email: Not reported

Map ID
Direction
Distance
Elevation

MAP FINDINGS

Site

Database(s)

EDR ID Number
EPA ID Number

CHEVRON 99609 (Continued)

1000659291

Owner/Operator Indicator: Owner
Owner/Operator Name: CHEVRON PRODUCTS CO
Legal Status: Private
Date Became Current: 19960625
Date Ended Current: Not reported
Owner/Operator Address: PO BOX 6004
Owner/Operator City,State,Zip: SAN RAMON, CA 94583
Owner/Operator Telephone: 925-842-9500
Owner/Operator Telephone Ext: Not reported
Owner/Operator Fax: Not reported
Owner/Operator Email: Not reported

Owner/Operator Indicator: Operator
Owner/Operator Name: APSI
Legal Status: Private
Date Became Current: Not reported
Date Ended Current: Not reported
Owner/Operator Address: 5199 JOHNSON DR STE 110
Owner/Operator City,State,Zip: PLEASANTON, CA 94588
Owner/Operator Telephone: 510-463-8373
Owner/Operator Telephone Ext: Not reported
Owner/Operator Fax: Not reported
Owner/Operator Email: Not reported

Owner/Operator Indicator: Owner
Owner/Operator Name: CHEVRON PRODUCTS CO
Legal Status: Private
Date Became Current: Not reported
Date Ended Current: Not reported
Owner/Operator Address: PO BOX 6004
Owner/Operator City,State,Zip: SAN RAMON, CA 94583
Owner/Operator Telephone: 925-842-5931
Owner/Operator Telephone Ext: Not reported
Owner/Operator Fax: Not reported
Owner/Operator Email: Not reported

Owner/Operator Indicator: Owner
Owner/Operator Name: CHEVRON PRODUCTS CO
Legal Status: Private
Date Became Current: Not reported
Date Ended Current: Not reported
Owner/Operator Address: PO BOX 6004
Owner/Operator City,State,Zip: SAN RAMON, CA 94583
Owner/Operator Telephone: 925-842-5931
Owner/Operator Telephone Ext: Not reported
Owner/Operator Fax: Not reported
Owner/Operator Email: Not reported

Owner/Operator Indicator: Operator
Owner/Operator Name: CHEVRON PRODUCTS CO
Legal Status: Private
Date Became Current: Not reported
Date Ended Current: Not reported
Owner/Operator Address: 1206 4TH ST
Owner/Operator City,State,Zip: MARYSVILLE, WA 98270
Owner/Operator Telephone: 360-659-3334
Owner/Operator Telephone Ext: Not reported

Map ID
Direction
Distance
Elevation

MAP FINDINGS

Site

Database(s)

EDR ID Number
EPA ID Number

CHEVRON 99609 (Continued)

1000659291

Owner/Operator Fax:	Not reported
Owner/Operator Email:	Not reported
Owner/Operator Indicator:	Operator
Owner/Operator Name:	CHEVRON PRODUCTS CO
Legal Status:	Private
Date Became Current:	Not reported
Date Ended Current:	Not reported
Owner/Operator Address:	1206 4TH ST
Owner/Operator City,State,Zip:	MARYSVILLE, WA 98270
Owner/Operator Telephone:	360-659-3334
Owner/Operator Telephone Ext:	Not reported
Owner/Operator Fax:	Not reported
Owner/Operator Email:	Not reported
Owner/Operator Indicator:	Owner
Owner/Operator Name:	CHEVRON PRODUCTS CO
Legal Status:	Private
Date Became Current:	19960625
Date Ended Current:	Not reported
Owner/Operator Address:	PO BOX 6004
Owner/Operator City,State,Zip:	SAN RAMON, CA 94583
Owner/Operator Telephone:	877-386-6044
Owner/Operator Telephone Ext:	Not reported
Owner/Operator Fax:	Not reported
Owner/Operator Email:	Not reported
Owner/Operator Indicator:	Owner
Owner/Operator Name:	CHEVRON PRODUCTS CO
Legal Status:	Private
Date Became Current:	Not reported
Date Ended Current:	Not reported
Owner/Operator Address:	PO BOX 6004
Owner/Operator City,State,Zip:	SAN RAMON, CA 94583
Owner/Operator Telephone:	877-386-6044
Owner/Operator Telephone Ext:	Not reported
Owner/Operator Fax:	Not reported
Owner/Operator Email:	Not reported
Owner/Operator Indicator:	Owner
Owner/Operator Name:	CHEVRON PRODUCTS CO
Legal Status:	Private
Date Became Current:	19960625
Date Ended Current:	Not reported
Owner/Operator Address:	PO BOX 6004

Map ID
Direction
Distance
Elevation

MAP FINDINGS

Site

Database(s)

EDR ID Number
EPA ID Number

CHEVRON 99609 (Continued)

1000659291

Owner/Operator City,State,Zip: SAN RAMON, CA 94583
Owner/Operator Telephone: 877-386-6044
Owner/Operator Telephone Ext: Not reported
Owner/Operator Fax: Not reported
Owner/Operator Email: Not reported

Owner/Operator Indicator: Owner
Owner/Operator Name: CHEVRON PRODUCTS CO
Legal Status: Private
Date Became Current: 20181231
Date Ended Current: Not reported
Owner/Operator Address: PO BOX 6004
Owner/Operator City,State,Zip: SAN RAMON, CA 94583
Owner/Operator Telephone: 877-386-6044
Owner/Operator Telephone Ext: Not reported
Owner/Operator Fax: Not reported
Owner/Operator Email: Not reported

Owner/Operator Indicator: Operator
Owner/Operator Name: CHEVRON PRODUCTS CO
Legal Status: Private
Date Became Current: 19960625
Date Ended Current: Not reported
Owner/Operator Address: 1206 4TH ST
Owner/Operator City,State,Zip: MARYSVILLE, WA 98270-4917
Owner/Operator Telephone: Not reported
Owner/Operator Telephone Ext: Not reported
Owner/Operator Fax: Not reported
Owner/Operator Email: Not reported

Owner/Operator Indicator: Operator
Owner/Operator Name: CHEVRON PRODUCTS CO
Legal Status: Private
Date Became Current: 19960625
Date Ended Current: Not reported
Owner/Operator Address: 1206 4TH ST
Owner/Operator City,State,Zip: MARYSVILLE, WA 98270-4917
Owner/Operator Telephone: 360-659-3334
Owner/Operator Telephone Ext: Not reported
Owner/Operator Fax: Not reported
Owner/Operator Email: Not reported

Owner/Operator Indicator: Operator
Owner/Operator Name: CHEVRON PRODUCTS CO
Legal Status: Private
Date Became Current: 19960625
Date Ended Current: Not reported
Owner/Operator Address: 1206 4TH ST
Owner/Operator City,State,Zip: MARYSVILLE, WA 98270-4917
Owner/Operator Telephone: 360-659-3334
Owner/Operator Telephone Ext: Not reported
Owner/Operator Fax: Not reported
Owner/Operator Email: Not reported

Owner/Operator Indicator: Operator
Owner/Operator Name: CHEVRON 99609
Legal Status: Private

Map ID
Direction
Distance
Elevation

MAP FINDINGS

Site

Database(s)

EDR ID Number
EPA ID Number

CHEVRON 99609 (Continued)

1000659291

Date Became Current:	Not reported
Date Ended Current:	Not reported
Owner/Operator Address:	1206 4TH ST
Owner/Operator City,State,Zip:	MARYSVILLE, WA 98270
Owner/Operator Telephone:	000-000-0000
Owner/Operator Telephone Ext:	Not reported
Owner/Operator Fax:	Not reported
Owner/Operator Email:	Not reported
Owner/Operator Indicator:	Owner
Owner/Operator Name:	CHEVRON PRODUCTS CO
Legal Status:	Private
Date Became Current:	Not reported
Date Ended Current:	Not reported
Owner/Operator Address:	PO BOX 6004
Owner/Operator City,State,Zip:	SAN RAMON, CA 94583
Owner/Operator Telephone:	925-842-9500
Owner/Operator Telephone Ext:	Not reported
Owner/Operator Fax:	Not reported
Owner/Operator Email:	Not reported
Owner/Operator Indicator:	Owner
Owner/Operator Name:	CHEVRON PRODUCTS CO
Legal Status:	Private
Date Became Current:	19960625
Date Ended Current:	Not reported
Owner/Operator Address:	PO BOX 6004
Owner/Operator City,State,Zip:	SAN RAMON, CA 94583
Owner/Operator Telephone:	925-842-9500
Owner/Operator Telephone Ext:	Not reported
Owner/Operator Fax:	Not reported
Owner/Operator Email:	Not reported
Owner/Operator Indicator:	Owner
Owner/Operator Name:	CHEVRON PRODUCTS CO
Legal Status:	Private
Date Became Current:	19960625
Date Ended Current:	Not reported
Owner/Operator Address:	PO BOX 6004
Owner/Operator City,State,Zip:	SAN RAMON, CA 94583
Owner/Operator Telephone:	925-842-9500
Owner/Operator Telephone Ext:	Not reported
Owner/Operator Fax:	Not reported
Owner/Operator Email:	Not reported
Owner/Operator Indicator:	Owner
Owner/Operator Name:	CHEVRON PRODUCTS CO
Legal Status:	Private
Date Became Current:	Not reported
Date Ended Current:	Not reported
Owner/Operator Address:	PO BOX 6004
Owner/Operator City,State,Zip:	SAN RAMON, CA 94583
Owner/Operator Telephone:	925-842-5931
Owner/Operator Telephone Ext:	Not reported
Owner/Operator Fax:	Not reported
Owner/Operator Email:	Not reported

Map ID
Direction
Distance
Elevation

MAP FINDINGS

Site

Database(s)

EDR ID Number
EPA ID Number

CHEVRON 99609 (Continued)

1000659291

Owner/Operator Indicator: Owner
Owner/Operator Name: CHEVRON PRODUCTS CO
Legal Status: Private
Date Became Current: Not reported
Date Ended Current: Not reported
Owner/Operator Address: PO BOX 6004
Owner/Operator City,State,Zip: SAN RAMON, CA 94583
Owner/Operator Telephone: 925-842-5931
Owner/Operator Telephone Ext: Not reported
Owner/Operator Fax: Not reported
Owner/Operator Email: Not reported

Owner/Operator Indicator: Owner
Owner/Operator Name: CHEVRON PRODUCTS CO
Legal Status: Private
Date Became Current: Not reported
Date Ended Current: Not reported
Owner/Operator Address: PO BOX 6004
Owner/Operator City,State,Zip: SAN RAMON, CA 94583
Owner/Operator Telephone: 877-386-6044
Owner/Operator Telephone Ext: Not reported
Owner/Operator Fax: Not reported
Owner/Operator Email: Not reported

Owner/Operator Indicator: Owner
Owner/Operator Name: CHEVRON PRODUCTS CO
Legal Status: Private
Date Became Current: 19960625
Date Ended Current: Not reported
Owner/Operator Address: PO BOX 6004
Owner/Operator City,State,Zip: SAN RAMON, CA 94583
Owner/Operator Telephone: 877-386-6044
Owner/Operator Telephone Ext: Not reported
Owner/Operator Fax: Not reported
Owner/Operator Email: Not reported

Owner/Operator Indicator: Operator
Owner/Operator Name: CHEVRON PRODUCTS CO
Legal Status: Private
Date Became Current: Not reported
Date Ended Current: Not reported
Owner/Operator Address: 1206 4TH ST
Owner/Operator City,State,Zip: MARYSVILLE, WA 98270
Owner/Operator Telephone: 360-659-3334
Owner/Operator Telephone Ext: Not reported
Owner/Operator Fax: Not reported
Owner/Operator Email: Not reported

Owner/Operator Indicator: Operator
Owner/Operator Name: CHEVRON PRODUCTS CO
Legal Status: Private
Date Became Current: Not reported
Date Ended Current: Not reported
Owner/Operator Address: 1206 4TH ST
Owner/Operator City,State,Zip: MARYSVILLE, WA 98270
Owner/Operator Telephone: 360-659-3334
Owner/Operator Telephone Ext: Not reported

Map ID
Direction
Distance
Elevation

MAP FINDINGS

Site

Database(s)

EDR ID Number
EPA ID Number

CHEVRON 99609 (Continued)

1000659291

Owner/Operator Fax: Not reported
Owner/Operator Email: Not reported

Owner/Operator Indicator: Owner
Owner/Operator Name: CHEVRON PRODUCTS CO
Legal Status: Private
Date Became Current: Not reported
Date Ended Current: Not reported
Owner/Operator Address: PO BOX 6004
Owner/Operator City,State,Zip: SAN RAMON, CA 94582
Owner/Operator Telephone: 877-386-6044
Owner/Operator Telephone Ext: Not reported
Owner/Operator Fax: Not reported
Owner/Operator Email: Not reported

Owner/Operator Indicator: Operator
Owner/Operator Name: APSI
Legal Status: Private
Date Became Current: Not reported
Date Ended Current: Not reported
Owner/Operator Address: 5199 JOHNSON DR STE 110
Owner/Operator City,State,Zip: PLEASANTON, CA 94588
Owner/Operator Telephone: 510-463-8373
Owner/Operator Telephone Ext: Not reported
Owner/Operator Fax: Not reported
Owner/Operator Email: Not reported

Owner/Operator Indicator: Owner
Owner/Operator Name: CHEVRON PRODUCTS CO
Legal Status: Private
Date Became Current: 19960625
Date Ended Current: Not reported
Owner/Operator Address: PO BOX 6004
Owner/Operator City,State,Zip: SAN RAMON, CA 94583
Owner/Operator Telephone: 925-842-9500
Owner/Operator Telephone Ext: Not reported
Owner/Operator Fax: Not reported
Owner/Operator Email: Not reported

Owner/Operator Indicator: Operator
Owner/Operator Name: APSI
Legal Status: Private
Date Became Current: Not reported
Date Ended Current: Not reported
Owner/Operator Address: 5199 JOHNSON DR STE 110
Owner/Operator City,State,Zip: PLEASANTON, CA 94588
Owner/Operator Telephone: 510-463-8373
Owner/Operator Telephone Ext: Not reported
Owner/Operator Fax: Not reported
Owner/Operator Email: Not reported

Owner/Operator Indicator: Owner
Owner/Operator Name: CHEVRON PRODUCTS CO
Legal Status: Private
Date Became Current: Not reported
Date Ended Current: Not reported
Owner/Operator Address: PO BOX 6004

Map ID
Direction
Distance
Elevation

MAP FINDINGS

Site

Database(s)

EDR ID Number
EPA ID Number

CHEVRON 99609 (Continued)

1000659291

Owner/Operator City,State,Zip: SAN RAMON, CA 94583
Owner/Operator Telephone: 925-842-9500
Owner/Operator Telephone Ext: Not reported
Owner/Operator Fax: Not reported
Owner/Operator Email: Not reported

Owner/Operator Indicator: Owner
Owner/Operator Name: CHEVRON PRODUCTS CO
Legal Status: Private
Date Became Current: Not reported
Date Ended Current: Not reported
Owner/Operator Address: PO BOX 6004
Owner/Operator City,State,Zip: SAN RAMON, CA 94583
Owner/Operator Telephone: 925-842-9500
Owner/Operator Telephone Ext: Not reported
Owner/Operator Fax: Not reported
Owner/Operator Email: Not reported

Owner/Operator Indicator: Operator
Owner/Operator Name: APSI
Legal Status: Private
Date Became Current: Not reported
Date Ended Current: Not reported
Owner/Operator Address: 5199 JOHNSON DR STE 110
Owner/Operator City,State,Zip: PLEASANTON, CA 94588
Owner/Operator Telephone: 510-463-8373
Owner/Operator Telephone Ext: Not reported
Owner/Operator Fax: Not reported
Owner/Operator Email: Not reported

Owner/Operator Indicator: Owner
Owner/Operator Name: CHEVRON PRODUCTS CO
Legal Status: Private
Date Became Current: 19960625
Date Ended Current: Not reported
Owner/Operator Address: PO BOX 6004
Owner/Operator City,State,Zip: SAN RAMON, CA 94583
Owner/Operator Telephone: 925-842-5931
Owner/Operator Telephone Ext: Not reported
Owner/Operator Fax: Not reported
Owner/Operator Email: Not reported

Owner/Operator Indicator: Owner
Owner/Operator Name: CHEVRON PRODUCTS CO
Legal Status: Private
Date Became Current: Not reported
Date Ended Current: Not reported
Owner/Operator Address: PO BOX 6004
Owner/Operator City,State,Zip: SAN RAMON, CA 94583
Owner/Operator Telephone: 877-386-6044
Owner/Operator Telephone Ext: Not reported
Owner/Operator Fax: Not reported
Owner/Operator Email: Not reported

Owner/Operator Indicator: Owner
Owner/Operator Name: CHEVRON PRODUCTS CO
Legal Status: Private

Map ID
Direction
Distance
Elevation

MAP FINDINGS

Site

Database(s)

EDR ID Number
EPA ID Number

CHEVRON 99609 (Continued)

1000659291

Date Became Current:	19960625
Date Ended Current:	Not reported
Owner/Operator Address:	PO BOX 6004
Owner/Operator City,State,Zip:	SAN RAMON, CA 94583
Owner/Operator Telephone:	877-386-6044
Owner/Operator Telephone Ext:	Not reported
Owner/Operator Fax:	Not reported
Owner/Operator Email:	Not reported
Owner/Operator Indicator:	Owner
Owner/Operator Name:	CHEVRON PRODUCTS CO
Legal Status:	Private
Date Became Current:	19960625
Date Ended Current:	Not reported
Owner/Operator Address:	PO BOX 6004
Owner/Operator City,State,Zip:	SAN RAMON, CA 94583
Owner/Operator Telephone:	Not reported
Owner/Operator Telephone Ext:	Not reported
Owner/Operator Fax:	Not reported
Owner/Operator Email:	Not reported
Owner/Operator Indicator:	Operator
Owner/Operator Name:	CHEVRON PRODUCTS CO
Legal Status:	Private
Date Became Current:	19960625
Date Ended Current:	Not reported
Owner/Operator Address:	1206 4TH ST
Owner/Operator City,State,Zip:	MARYSVILLE, WA 98270-4917
Owner/Operator Telephone:	Not reported
Owner/Operator Telephone Ext:	Not reported
Owner/Operator Fax:	Not reported
Owner/Operator Email:	Not reported
Owner/Operator Indicator:	Operator
Owner/Operator Name:	CHEVRON PRODUCT C
Legal Status:	Private
Date Became Current:	19960625
Date Ended Current:	Not reported
Owner/Operator Address:	1206 4TH ST
Owner/Operator City,State,Zip:	MARYSVILLE, WA 98270-4917
Owner/Operator Telephone:	360-659-3334
Owner/Operator Telephone Ext:	Not reported
Owner/Operator Fax:	Not reported
Owner/Operator Email:	Not reported
Owner/Operator Indicator:	Operator
Owner/Operator Name:	APSI
Legal Status:	Private
Date Became Current:	Not reported
Date Ended Current:	Not reported
Owner/Operator Address:	5199 JOHNSON DR STE 110
Owner/Operator City,State,Zip:	PLEASANTON, CA 94588
Owner/Operator Telephone:	510-463-8373
Owner/Operator Telephone Ext:	Not reported
Owner/Operator Fax:	Not reported
Owner/Operator Email:	Not reported

Map ID
Direction
Distance
Elevation

MAP FINDINGS

Site

Database(s)

EDR ID Number
EPA ID Number

CHEVRON 99609 (Continued)

1000659291

Owner/Operator Indicator: Owner
Owner/Operator Name: CHEVRON PRODUCTS CO
Legal Status: Private
Date Became Current: Not reported
Date Ended Current: Not reported
Owner/Operator Address: PO BOX 6004
Owner/Operator City,State,Zip: SAN RAMON, CA 94583
Owner/Operator Telephone: 925-842-9500
Owner/Operator Telephone Ext: Not reported
Owner/Operator Fax: Not reported
Owner/Operator Email: Not reported

Owner/Operator Indicator: Operator
Owner/Operator Name: CHEVRON PRODUCTS CO
Legal Status: Private
Date Became Current: Not reported
Date Ended Current: Not reported
Owner/Operator Address: 1206 4TH ST
Owner/Operator City,State,Zip: MARYSVILLE, WA 98270
Owner/Operator Telephone: 360-659-3334
Owner/Operator Telephone Ext: Not reported
Owner/Operator Fax: Not reported
Owner/Operator Email: Not reported

Owner/Operator Indicator: Owner
Owner/Operator Name: CHEVRON PRODUCTS CO
Legal Status: Private
Date Became Current: 19960625
Date Ended Current: Not reported
Owner/Operator Address: PO BOX 6004
Owner/Operator City,State,Zip: SAN RAMON, CA 94583
Owner/Operator Telephone: 925-842-5931
Owner/Operator Telephone Ext: Not reported
Owner/Operator Fax: Not reported
Owner/Operator Email: Not reported

Owner/Operator Indicator: Owner
Owner/Operator Name: CHEVRON PRODUCTS CO
Legal Status: Private
Date Became Current: Not reported
Date Ended Current: Not reported
Owner/Operator Address: PO BOX 6004
Owner/Operator City,State,Zip: SAN RAMON, CA 94583
Owner/Operator Telephone: 925-842-5931
Owner/Operator Telephone Ext: Not reported
Owner/Operator Fax: Not reported
Owner/Operator Email: Not reported

Owner/Operator Indicator: Owner
Owner/Operator Name: CHEVRON PRODUCTS CO
Legal Status: Private
Date Became Current: Not reported
Date Ended Current: Not reported
Owner/Operator Address: PO BOX 6004
Owner/Operator City,State,Zip: SAN RAMON, CA 94583
Owner/Operator Telephone: 877-386-6044
Owner/Operator Telephone Ext: Not reported

Map ID
Direction
Distance
Elevation

MAP FINDINGS

Site

Database(s)

EDR ID Number
EPA ID Number

CHEVRON 99609 (Continued)

1000659291

Owner/Operator Fax: Not reported
Owner/Operator Email: Not reported

Owner/Operator Indicator: Operator
Owner/Operator Name: CHEVRON PRODUCTS CO
Legal Status: Private
Date Became Current: Not reported
Date Ended Current: Not reported
Owner/Operator Address: 1206 4TH ST
Owner/Operator City,State,Zip: MARYSVILLE, WA 98270
Owner/Operator Telephone: 360-659-3334
Owner/Operator Telephone Ext: Not reported
Owner/Operator Fax: Not reported
Owner/Operator Email: Not reported

Owner/Operator Indicator: Owner
Owner/Operator Name: CHEVRON PRODUCTS CO
Legal Status: Private
Date Became Current: Not reported
Date Ended Current: Not reported
Owner/Operator Address: PO BOX 6004
Owner/Operator City,State,Zip: SAN RAMON, CA 94583
Owner/Operator Telephone: 877-386-6044
Owner/Operator Telephone Ext: Not reported
Owner/Operator Fax: Not reported
Owner/Operator Email: Not reported

Owner/Operator Indicator: Operator
Owner/Operator Name: CHEVRON PRODUCTS CO
Legal Status: Private
Date Became Current: 19960625
Date Ended Current: Not reported
Owner/Operator Address: 1206 4TH ST
Owner/Operator City,State,Zip: MARYSVILLE, WA 98270
Owner/Operator Telephone: 360-659-3334
Owner/Operator Telephone Ext: Not reported
Owner/Operator Fax: Not reported
Owner/Operator Email: Not reported

Owner/Operator Indicator: Owner
Owner/Operator Name: CHEVRON PRODUCTS CO
Legal Status: Private
Date Became Current: 19960625
Date Ended Current: Not reported
Owner/Operator Address: PO BOX 6004
Owner/Operator City,State,Zip: SAN RAMON, CA 94583-2324
Owner/Operator Telephone: 925-842-5931
Owner/Operator Telephone Ext: Not reported
Owner/Operator Fax: Not reported
Owner/Operator Email: Not reported

Owner/Operator Indicator: Owner
Owner/Operator Name: CHEVRON PRODUCTS CO
Legal Status: Private
Date Became Current: 19960625
Date Ended Current: Not reported
Owner/Operator Address: PO BOX 6004

Map ID
Direction
Distance
Elevation

MAP FINDINGS

Site

Database(s)

EDR ID Number
EPA ID Number

CHEVRON 99609 (Continued)

1000659291

Owner/Operator City,State,Zip:	SAN RAMON, CA 94583
Owner/Operator Telephone:	925-842-9500
Owner/Operator Telephone Ext:	Not reported
Owner/Operator Fax:	Not reported
Owner/Operator Email:	Not reported
Owner/Operator Indicator:	Operator
Owner/Operator Name:	APSI
Legal Status:	Private
Date Became Current:	Not reported
Date Ended Current:	Not reported
Owner/Operator Address:	5199 JOHNSON DR STE 110
Owner/Operator City,State,Zip:	PLEASANTON, CA 94588
Owner/Operator Telephone:	510-463-8373
Owner/Operator Telephone Ext:	Not reported
Owner/Operator Fax:	Not reported
Owner/Operator Email:	Not reported
Owner/Operator Indicator:	Owner
Owner/Operator Name:	CHEVRON PRODUCTS CO
Legal Status:	Private
Date Became Current:	19960625
Date Ended Current:	Not reported
Owner/Operator Address:	PO BOX 6004
Owner/Operator City,State,Zip:	SAN RAMON, CA 94583
Owner/Operator Telephone:	925-842-9500
Owner/Operator Telephone Ext:	Not reported
Owner/Operator Fax:	Not reported
Owner/Operator Email:	Not reported
Owner/Operator Indicator:	Owner
Owner/Operator Name:	CHEVRON PRODUCTS CO
Legal Status:	Private
Date Became Current:	Not reported
Date Ended Current:	Not reported
Owner/Operator Address:	PO BOX 6004
Owner/Operator City,State,Zip:	SAN RAMON, CA 94583
Owner/Operator Telephone:	925-842-9500
Owner/Operator Telephone Ext:	Not reported
Owner/Operator Fax:	Not reported
Owner/Operator Email:	Not reported
Owner/Operator Indicator:	Owner
Owner/Operator Name:	CHEVRON PRODUCTS CO
Legal Status:	Private
Date Became Current:	Not reported
Date Ended Current:	Not reported
Owner/Operator Address:	PO BOX 6004
Owner/Operator City,State,Zip:	SAN RAMON, CA 94583
Owner/Operator Telephone:	925-842-9500
Owner/Operator Telephone Ext:	Not reported
Owner/Operator Fax:	Not reported
Owner/Operator Email:	Not reported
Owner/Operator Indicator:	Operator
Owner/Operator Name:	APSI
Legal Status:	Private

Map ID
Direction
Distance
Elevation

MAP FINDINGS

Site

Database(s)

EDR ID Number
EPA ID Number

CHEVRON 99609 (Continued)

1000659291

Date Became Current: Not reported
Date Ended Current: Not reported
Owner/Operator Address: 5199 JOHNSON DR STE 110
Owner/Operator City,State,Zip: PLEASANTON, CA 94588
Owner/Operator Telephone: 510-463-8373
Owner/Operator Telephone Ext: Not reported
Owner/Operator Fax: Not reported
Owner/Operator Email: Not reported

Owner/Operator Indicator: Owner
Owner/Operator Name: CHEVRON PRODUCTS CO
Legal Status: Private
Date Became Current: 19960625
Date Ended Current: Not reported
Owner/Operator Address: PO BOX 6004
Owner/Operator City,State,Zip: SAN RAMON, CA 94583
Owner/Operator Telephone: 925-842-5931
Owner/Operator Telephone Ext: Not reported
Owner/Operator Fax: Not reported
Owner/Operator Email: Not reported

Owner/Operator Indicator: Operator
Owner/Operator Name: CHEVRON PRODUCTS CO
Legal Status: Private
Date Became Current: Not reported
Date Ended Current: Not reported
Owner/Operator Address: 1206 4TH ST
Owner/Operator City,State,Zip: MARYSVILLE, WA 98270
Owner/Operator Telephone: 360-659-3334
Owner/Operator Telephone Ext: Not reported
Owner/Operator Fax: Not reported
Owner/Operator Email: Not reported

Owner/Operator Indicator: Operator
Owner/Operator Name: CHEVRON PRODUCTS CO
Legal Status: Private
Date Became Current: Not reported
Date Ended Current: Not reported
Owner/Operator Address: 1206 4TH ST
Owner/Operator City,State,Zip: MARYSVILLE, WA 98270
Owner/Operator Telephone: 360-659-3334
Owner/Operator Telephone Ext: Not reported
Owner/Operator Fax: Not reported
Owner/Operator Email: Not reported

Owner/Operator Indicator: Owner
Owner/Operator Name: CHEVRON PRODUCTS CO
Legal Status: Private
Date Became Current: 19960625
Date Ended Current: Not reported
Owner/Operator Address: PO BOX 6004
Owner/Operator City,State,Zip: SAN RAMON, CA 94583
Owner/Operator Telephone: 877-386-6044
Owner/Operator Telephone Ext: Not reported
Owner/Operator Fax: Not reported
Owner/Operator Email: Not reported

Map ID
Direction
Distance
Elevation

MAP FINDINGS

Site

Database(s)

EDR ID Number
EPA ID Number

CHEVRON 99609 (Continued)

1000659291

Owner/Operator Indicator: Owner
Owner/Operator Name: CHEVRON PRODUCTS CO
Legal Status: Private
Date Became Current: Not reported
Date Ended Current: Not reported
Owner/Operator Address: PO BOX 6004
Owner/Operator City,State,Zip: SAN RAMON, CA 94583
Owner/Operator Telephone: 877-386-6044
Owner/Operator Telephone Ext: Not reported
Owner/Operator Fax: Not reported
Owner/Operator Email: Not reported

Owner/Operator Indicator: Operator
Owner/Operator Name: CHEVRON PRODUCTS CO
Legal Status: Private
Date Became Current: Not reported
Date Ended Current: Not reported
Owner/Operator Address: 1206 4TH ST
Owner/Operator City,State,Zip: MARYSVILLE, WA 98270
Owner/Operator Telephone: 360-659-3334
Owner/Operator Telephone Ext: Not reported
Owner/Operator Fax: Not reported
Owner/Operator Email: Not reported

Owner/Operator Indicator: Operator
Owner/Operator Name: CHEVRON PRODUCTS CO
Legal Status: Private
Date Became Current: 19960625
Date Ended Current: Not reported
Owner/Operator Address: 1206 4TH ST
Owner/Operator City,State,Zip: MARYSVILLE, WA 98270
Owner/Operator Telephone: 360-659-3334
Owner/Operator Telephone Ext: Not reported
Owner/Operator Fax: Not reported
Owner/Operator Email: Not reported

Historic Generators:

Receive Date: 20100211
Handler Name: CHEVRON 99609
Federal Waste Generator Description: Not a generator, verified
State District Owner: WA
Large Quantity Handler of Universal Waste: No
Recognized Trader Importer: No
Recognized Trader Exporter: No
Spent Lead Acid Battery Importer: No
Spent Lead Acid Battery Exporter: No
Current Record: No
Non Storage Recycler Activity: Not reported
Electronic Manifest Broker: Not reported

Receive Date: 20120221
Handler Name: CHEVRON 99609
Federal Waste Generator Description: Not a generator, verified
State District Owner: WA
Large Quantity Handler of Universal Waste: No
Recognized Trader Importer: No
Recognized Trader Exporter: No

Map ID
Direction
Distance
Elevation

MAP FINDINGS

Site

Database(s)

EDR ID Number
EPA ID Number

CHEVRON 99609 (Continued)

1000659291

Spent Lead Acid Battery Importer: No
Spent Lead Acid Battery Exporter: No
Current Record: No
Non Storage Recycler Activity: Not reported
Electronic Manifest Broker: Not reported

Receive Date: 20110203
Handler Name: CHEVRON 99609
Federal Waste Generator Description: Not a generator, verified
State District Owner: WA
Large Quantity Handler of Universal Waste: No
Recognized Trader Importer: No
Recognized Trader Exporter: No
Spent Lead Acid Battery Importer: No
Spent Lead Acid Battery Exporter: No
Current Record: No
Non Storage Recycler Activity: Not reported
Electronic Manifest Broker: Not reported

Receive Date: 20110203
Handler Name: CHEVRON 99609
Federal Waste Generator Description: Not a generator, verified
State District Owner: WA
Large Quantity Handler of Universal Waste: No
Recognized Trader Importer: No
Recognized Trader Exporter: No
Spent Lead Acid Battery Importer: No
Spent Lead Acid Battery Exporter: No
Current Record: No
Non Storage Recycler Activity: Not reported
Electronic Manifest Broker: Not reported

Receive Date: 19941231
Handler Name: CHEVRON 99609
Federal Waste Generator Description: Small Quantity Generator
State District Owner: WA
Large Quantity Handler of Universal Waste: No
Recognized Trader Importer: No
Recognized Trader Exporter: No
Spent Lead Acid Battery Importer: No
Spent Lead Acid Battery Exporter: No
Current Record: No
Non Storage Recycler Activity: Not reported
Electronic Manifest Broker: Not reported

Receive Date: 19960301
Handler Name: CHEVRON 99609
Federal Waste Generator Description: Conditionally Exempt Small Quantity Generator
State District Owner: WA
Large Quantity Handler of Universal Waste: No
Recognized Trader Importer: No
Recognized Trader Exporter: No
Spent Lead Acid Battery Importer: No
Spent Lead Acid Battery Exporter: No
Current Record: No
Non Storage Recycler Activity: Not reported
Electronic Manifest Broker: Not reported

Map ID
Direction
Distance
Elevation

MAP FINDINGS

Site

Database(s)

EDR ID Number
EPA ID Number

CHEVRON 99609 (Continued)

1000659291

Receive Date:	19970612
Handler Name:	CHEVRON 99609
Federal Waste Generator Description:	Not a generator, verified
State District Owner:	WA
Large Quantity Handler of Universal Waste:	No
Recognized Trader Importer:	No
Recognized Trader Exporter:	No
Spent Lead Acid Battery Importer:	No
Spent Lead Acid Battery Exporter:	No
Current Record:	No
Non Storage Recycler Activity:	Not reported
Electronic Manifest Broker:	Not reported
Receive Date:	19980227
Handler Name:	CHEVRON 99609
Federal Waste Generator Description:	Conditionally Exempt Small Quantity Generator
State District Owner:	WA
Large Quantity Handler of Universal Waste:	No
Recognized Trader Importer:	No
Recognized Trader Exporter:	No
Spent Lead Acid Battery Importer:	No
Spent Lead Acid Battery Exporter:	No
Current Record:	No
Non Storage Recycler Activity:	Not reported
Electronic Manifest Broker:	Not reported
Receive Date:	19990226
Handler Name:	CHEVRON 99609
Federal Waste Generator Description:	Conditionally Exempt Small Quantity Generator
State District Owner:	WA
Large Quantity Handler of Universal Waste:	No
Recognized Trader Importer:	No
Recognized Trader Exporter:	No
Spent Lead Acid Battery Importer:	No
Spent Lead Acid Battery Exporter:	No
Current Record:	No
Non Storage Recycler Activity:	Not reported
Electronic Manifest Broker:	Not reported
Receive Date:	20000222
Handler Name:	CHEVRON 99609
Federal Waste Generator Description:	Small Quantity Generator
State District Owner:	WA
Large Quantity Handler of Universal Waste:	No
Recognized Trader Importer:	No
Recognized Trader Exporter:	No
Spent Lead Acid Battery Importer:	No
Spent Lead Acid Battery Exporter:	No
Current Record:	No
Non Storage Recycler Activity:	Not reported
Electronic Manifest Broker:	Not reported
Receive Date:	20010306
Handler Name:	CHEVRON 99609
Federal Waste Generator Description:	Small Quantity Generator
State District Owner:	WA
Large Quantity Handler of Universal Waste:	No

Map ID
Direction
Distance
Elevation

MAP FINDINGS

Site

Database(s)

EDR ID Number
EPA ID Number

CHEVRON 99609 (Continued)

1000659291

Recognized Trader Importer: No
Recognized Trader Exporter: No
Spent Lead Acid Battery Importer: No
Spent Lead Acid Battery Exporter: No
Current Record: No
Non Storage Recycler Activity: Not reported
Electronic Manifest Broker: Not reported

Receive Date: 20020228
Handler Name: CHEVRON 99609
Federal Waste Generator Description: Conditionally Exempt Small Quantity Generator
State District Owner: WA
Large Quantity Handler of Universal Waste: No
Recognized Trader Importer: No
Recognized Trader Exporter: No
Spent Lead Acid Battery Importer: No
Spent Lead Acid Battery Exporter: No
Current Record: No
Non Storage Recycler Activity: Not reported
Electronic Manifest Broker: Not reported

Receive Date: 20030303
Handler Name: CHEVRON 99609
Federal Waste Generator Description: Not a generator, verified
State District Owner: WA
Large Quantity Handler of Universal Waste: No
Recognized Trader Importer: No
Recognized Trader Exporter: No
Spent Lead Acid Battery Importer: No
Spent Lead Acid Battery Exporter: No
Current Record: No
Non Storage Recycler Activity: Not reported
Electronic Manifest Broker: Not reported

Receive Date: 20040218
Handler Name: CHEVRON 99609
Federal Waste Generator Description: Not a generator, verified
State District Owner: WA
Large Quantity Handler of Universal Waste: No
Recognized Trader Importer: No
Recognized Trader Exporter: No
Spent Lead Acid Battery Importer: No
Spent Lead Acid Battery Exporter: No
Current Record: No
Non Storage Recycler Activity: Not reported
Electronic Manifest Broker: Not reported

Receive Date: 20050223
Handler Name: CHEVRON 99609
Federal Waste Generator Description: Not a generator, verified
State District Owner: WA
Large Quantity Handler of Universal Waste: No
Recognized Trader Importer: No
Recognized Trader Exporter: No
Spent Lead Acid Battery Importer: No
Spent Lead Acid Battery Exporter: No
Current Record: No

Map ID
Direction
Distance
Elevation

MAP FINDINGS

Site

Database(s)

EDR ID Number
EPA ID Number

CHEVRON 99609 (Continued)

1000659291

Non Storage Recycler Activity:	Not reported
Electronic Manifest Broker:	Not reported
Receive Date:	20060218
Handler Name:	CHEVRON 99609
Federal Waste Generator Description:	Not a generator, verified
State District Owner:	WA
Large Quantity Handler of Universal Waste:	No
Recognized Trader Importer:	No
Recognized Trader Exporter:	No
Spent Lead Acid Battery Importer:	No
Spent Lead Acid Battery Exporter:	No
Current Record:	No
Non Storage Recycler Activity:	Not reported
Electronic Manifest Broker:	Not reported
Receive Date:	20070216
Handler Name:	CHEVRON 99609
Federal Waste Generator Description:	Not a generator, verified
State District Owner:	WA
Large Quantity Handler of Universal Waste:	No
Recognized Trader Importer:	No
Recognized Trader Exporter:	No
Spent Lead Acid Battery Importer:	No
Spent Lead Acid Battery Exporter:	No
Current Record:	No
Non Storage Recycler Activity:	Not reported
Electronic Manifest Broker:	Not reported
Receive Date:	20080210
Handler Name:	CHEVRON 99609
Federal Waste Generator Description:	Not a generator, verified
State District Owner:	WA
Large Quantity Handler of Universal Waste:	No
Recognized Trader Importer:	No
Recognized Trader Exporter:	No
Spent Lead Acid Battery Importer:	No
Spent Lead Acid Battery Exporter:	No
Current Record:	No
Non Storage Recycler Activity:	Not reported
Electronic Manifest Broker:	Not reported
Receive Date:	20090216
Handler Name:	CHEVRON 99609
Federal Waste Generator Description:	Not a generator, verified
State District Owner:	WA
Large Quantity Handler of Universal Waste:	No
Recognized Trader Importer:	No
Recognized Trader Exporter:	No
Spent Lead Acid Battery Importer:	No
Spent Lead Acid Battery Exporter:	No
Current Record:	No
Non Storage Recycler Activity:	Not reported
Electronic Manifest Broker:	Not reported
Receive Date:	20100211
Handler Name:	CHEVRON 99609

Map ID
Direction
Distance
Elevation

MAP FINDINGS

Site

Database(s)

EDR ID Number
EPA ID Number

CHEVRON 99609 (Continued)

1000659291

Federal Waste Generator Description: Not a generator, verified
State District Owner: WA
Large Quantity Handler of Universal Waste: No
Recognized Trader Importer: No
Recognized Trader Exporter: No
Spent Lead Acid Battery Importer: No
Spent Lead Acid Battery Exporter: No
Current Record: No
Non Storage Recycler Activity: Not reported
Electronic Manifest Broker: Not reported

Receive Date: 20110203
Handler Name: CHEVRON 99609
Federal Waste Generator Description: Not a generator, verified
State District Owner: WA
Large Quantity Handler of Universal Waste: No
Recognized Trader Importer: No
Recognized Trader Exporter: No
Spent Lead Acid Battery Importer: No
Spent Lead Acid Battery Exporter: No
Current Record: No
Non Storage Recycler Activity: Not reported
Electronic Manifest Broker: Not reported

Receive Date: 20110203
Handler Name: CHEVRON 99609
Federal Waste Generator Description: Not a generator, verified
State District Owner: WA
Large Quantity Handler of Universal Waste: No
Recognized Trader Importer: No
Recognized Trader Exporter: No
Spent Lead Acid Battery Importer: No
Spent Lead Acid Battery Exporter: No
Current Record: No
Non Storage Recycler Activity: Not reported
Electronic Manifest Broker: Not reported

Receive Date: 20120221
Handler Name: CHEVRON 99609
Federal Waste Generator Description: Not a generator, verified
State District Owner: WA
Large Quantity Handler of Universal Waste: No
Recognized Trader Importer: No
Recognized Trader Exporter: No
Spent Lead Acid Battery Importer: No
Spent Lead Acid Battery Exporter: No
Current Record: No
Non Storage Recycler Activity: Not reported
Electronic Manifest Broker: Not reported

Receive Date: 20130204
Handler Name: CHEVRON 99609
Federal Waste Generator Description: Not a generator, verified
State District Owner: WA
Large Quantity Handler of Universal Waste: No
Recognized Trader Importer: No
Recognized Trader Exporter: No

Map ID
Direction
Distance
Elevation

MAP FINDINGS

Site

Database(s)

EDR ID Number
EPA ID Number

CHEVRON 99609 (Continued)

1000659291

Spent Lead Acid Battery Importer:	No
Spent Lead Acid Battery Exporter:	No
Current Record:	No
Non Storage Recycler Activity:	Not reported
Electronic Manifest Broker:	Not reported
Receive Date:	20140211
Handler Name:	CHEVRON 99609
Federal Waste Generator Description:	Not a generator, verified
State District Owner:	WA
Large Quantity Handler of Universal Waste:	No
Recognized Trader Importer:	No
Recognized Trader Exporter:	No
Spent Lead Acid Battery Importer:	No
Spent Lead Acid Battery Exporter:	No
Current Record:	No
Non Storage Recycler Activity:	Not reported
Electronic Manifest Broker:	Not reported
Receive Date:	20150128
Handler Name:	CHEVRON 99609
Federal Waste Generator Description:	Not a generator, verified
State District Owner:	WA
Large Quantity Handler of Universal Waste:	No
Recognized Trader Importer:	No
Recognized Trader Exporter:	No
Spent Lead Acid Battery Importer:	No
Spent Lead Acid Battery Exporter:	No
Current Record:	No
Non Storage Recycler Activity:	Not reported
Electronic Manifest Broker:	Not reported
Receive Date:	20160203
Handler Name:	CHEVRON 99609
Federal Waste Generator Description:	Not a generator, verified
State District Owner:	WA
Large Quantity Handler of Universal Waste:	No
Recognized Trader Importer:	No
Recognized Trader Exporter:	No
Spent Lead Acid Battery Importer:	No
Spent Lead Acid Battery Exporter:	No
Current Record:	No
Non Storage Recycler Activity:	Not reported
Electronic Manifest Broker:	Not reported
Receive Date:	20170206
Handler Name:	CHEVRON 99609
Federal Waste Generator Description:	Not a generator, verified
State District Owner:	WA
Large Quantity Handler of Universal Waste:	No
Recognized Trader Importer:	No
Recognized Trader Exporter:	No
Spent Lead Acid Battery Importer:	No
Spent Lead Acid Battery Exporter:	No
Current Record:	No
Non Storage Recycler Activity:	Not reported
Electronic Manifest Broker:	Not reported

Map ID
Direction
Distance
Elevation

MAP FINDINGS

Site

Database(s)

EDR ID Number
EPA ID Number

CHEVRON 99609 (Continued)

1000659291

Receive Date: 20180130
Handler Name: CHEVRON 99609
Federal Waste Generator Description: Not a generator, verified
State District Owner: WA
Large Quantity Handler of Universal Waste: No
Recognized Trader Importer: No
Recognized Trader Exporter: No
Spent Lead Acid Battery Importer: No
Spent Lead Acid Battery Exporter: No
Current Record: No
Non Storage Recycler Activity: Not reported
Electronic Manifest Broker: Not reported

Receive Date: 20190206
Handler Name: CHEVRON 99609
Federal Waste Generator Description: Not a generator, verified
State District Owner: WA
Large Quantity Handler of Universal Waste: No
Recognized Trader Importer: No
Recognized Trader Exporter: No
Spent Lead Acid Battery Importer: No
Spent Lead Acid Battery Exporter: No
Current Record: No
Non Storage Recycler Activity: Not reported
Electronic Manifest Broker: Not reported

Receive Date: 20200212
Handler Name: CHEVRON 99609
Federal Waste Generator Description: Not a generator, verified
State District Owner: WA
Large Quantity Handler of Universal Waste: No
Recognized Trader Importer: No
Recognized Trader Exporter: No
Spent Lead Acid Battery Importer: No
Spent Lead Acid Battery Exporter: No
Current Record: No
Non Storage Recycler Activity: Not reported
Electronic Manifest Broker: Not reported

Receive Date: 20210219
Handler Name: CHEVRON 99609
Federal Waste Generator Description: Not a generator, verified
State District Owner: WA
Large Quantity Handler of Universal Waste: No
Recognized Trader Importer: No
Recognized Trader Exporter: No
Spent Lead Acid Battery Importer: No
Spent Lead Acid Battery Exporter: No
Current Record: Yes
Non Storage Recycler Activity: No
Electronic Manifest Broker: No

Receive Date: 20041231
Handler Name: CHEVRON 99609
Federal Waste Generator Description: Not a generator, verified
State District Owner: WA
Large Quantity Handler of Universal Waste: No

Map ID
Direction
Distance
Elevation

MAP FINDINGS

Site

Database(s)

EDR ID Number
EPA ID Number

CHEVRON 99609 (Continued)

1000659291

Recognized Trader Importer: No
Recognized Trader Exporter: No
Spent Lead Acid Battery Importer: No
Spent Lead Acid Battery Exporter: No
Current Record: No
Non Storage Recycler Activity: Not reported
Electronic Manifest Broker: Not reported

Receive Date: 20051231
Handler Name: CHEVRON 99609
Federal Waste Generator Description: Not a generator, verified
State District Owner: WA
Large Quantity Handler of Universal Waste: No
Recognized Trader Importer: No
Recognized Trader Exporter: No
Spent Lead Acid Battery Importer: No
Spent Lead Acid Battery Exporter: No
Current Record: No
Non Storage Recycler Activity: Not reported
Electronic Manifest Broker: Not reported

Receive Date: 20081231
Handler Name: CHEVRON 99609
Federal Waste Generator Description: Not a generator, verified
State District Owner: WA
Large Quantity Handler of Universal Waste: No
Recognized Trader Importer: No
Recognized Trader Exporter: No
Spent Lead Acid Battery Importer: No
Spent Lead Acid Battery Exporter: No
Current Record: No
Non Storage Recycler Activity: Not reported
Electronic Manifest Broker: Not reported

List of NAICS Codes and Descriptions:

NAICS Code: 44711
NAICS Description: GASOLINE STATIONS WITH CONVENIENCE STORES

NAICS Code: 447110
NAICS Description: GASOLINE STATIONS WITH CONVENIENCE STORES

Facility Has Received Notices of Violation:

Found Violation: No
Agency Which Determined Violation: Not reported
Violation Short Description: Not reported
Date Violation was Determined: Not reported
Actual Return to Compliance Date: Not reported
Return to Compliance Qualifier: Not reported
Violation Responsible Agency: Not reported
Scheduled Compliance Date: Not reported
Enforcement Identifier: Not reported
Date of Enforcement Action: Not reported
Enforcement Responsible Agency: Not reported
Enforcement Docket Number: Not reported
Enforcement Attorney: Not reported
Corrective Action Component: Not reported

Map ID
Direction
Distance
Elevation

MAP FINDINGS

Site

Database(s)

EDR ID Number
EPA ID Number

CHEVRON 99609 (Continued)

1000659291

Appeal Initiated Date: Not reported
Appeal Resolution Date: Not reported
Disposition Status Date: Not reported
Disposition Status: Not reported
Disposition Status Description: Not reported
Consent/Final Order Sequence Number: Not reported
Consent/Final Order Respondent Name: Not reported
Consent/Final Order Lead Agency: Not reported
Enforcement Type: Not reported
Enforcement Responsible Person: Not reported
Enforcement Responsible Sub-Organization: Not reported
SEP Sequence Number: Not reported
SEP Expenditure Amount: Not reported
SEP Scheduled Completion Date: Not reported
SEP Actual Date: Not reported
SEP Defaulted Date: Not reported
SEP Type: Not reported
SEP Type Description: Not reported
Proposed Amount: Not reported
Final Monetary Amount: Not reported
Paid Amount: Not reported
Final Count: Not reported
Final Amount: Not reported

Evaluation Action Summary:

Evaluation Date: 19910822
Evaluation Responsible Agency: State
Found Violation: No
Evaluation Type Description: COMPLIANCE ASSISTANCE VISIT
Evaluation Responsible Person Identifier: WALDA
Evaluation Responsible Sub-Organization: NW
Actual Return to Compliance Date: Not reported
Scheduled Compliance Date: Not reported
Date of Request: Not reported
Date Response Received: Not reported
Request Agency: Not reported
Former Citation: Not reported

FINDS:

Registry ID: 110005363310

Click Here:

Environmental Interest/Information System:

Washington Facility / Site Identification System (WA-FSIS) provides a means to query and display data maintained by the Washington Department of Ecology. This system contains key information for each facility/site that is currently, or has been, of interest to the Air Quality, Dam Safety, Hazardous Waste, Toxics Cleanup, and Water Quality Programs.

RCRAInfo is a national information system that supports the Resource Conservation and Recovery Act (RCRA) program through the tracking of events and activities related to facilities that generate, transport, and treat, store, or dispose of hazardous waste. RCRAInfo allows RCRA program staff to track the notification, permit, compliance, and corrective action activities required under RCRA.

Map ID
Direction
Distance
Elevation

MAP FINDINGS

Site

Database(s)

EDR ID Number
EPA ID Number

CHEVRON 99609 (Continued)

1000659291

Registry ID: 110070753298

Click Here:

Environmental Interest/Information System:
HAZARDOUS WASTE BIENNIAL REPORTER

Click this hyperlink while viewing on your computer to access additional FINDS: detail in the EDR Site Report.

ECHO:

Envid: 1000659291
Registry ID: 110005363310
DFR URL: <http://echo.epa.gov/detailed-facility-report?fid=110005363310>
Name: CHEVRON 99609
Address: 1206 4TH ST
City,State,Zip: MARYSVILLE, WA 98270

WA Financial Assurance 1:

Name: ARCO
Address: 1206 4TH ST
City,State,Zip: MARYSVILLE, WA 98270
DOE Site ID: 5263
Financial Resp Type: CRUM & FORSTER SPECIALTY INS CO
Inception Date: 07/22/2019
Expiration Date: 07/22/2020
Address 2: Not reported
Policy Number: STP-127535
Effective Date: 07/22/2019
Liability Limit Type: Mktg, 1-100 tanks; 1m per occurrence, 1m aggregate
Compliance Method: Approved pollution liability insurance
Proof of Responsibility Document Flag: 0
Retroactive Date: Not reported
Latitude: 48.051349
Longitude: -122.183428

Name: ARCO
Address: 1206 4TH ST
City,State,Zip: MARYSVILLE, WA 98270
DOE Site ID: 5263
Financial Resp Type: CRUM & FORSTER SPECIALTY INS CO
Inception Date: 07/22/2019
Expiration Date: 07/22/2020
Address 2: Not reported
Policy Number: STP-127535
Effective Date: 07/22/2019
Liability Limit Type: Mktg, 1-100 tanks; 1m per occurrence, 1m aggregate
Compliance Method: Approved pollution liability insurance
Proof of Responsibility Document Flag: 1
Retroactive Date: 01/01/2018
Latitude: 48.051349
Longitude: -122.183428

Name: ARCO
Address: 1206 4TH ST
City,State,Zip: MARYSVILLE, WA 98270
DOE Site ID: 5263
Financial Resp Type: CRUM & FORSTER SPECIALTY INS CO

Map ID
Direction
Distance
Elevation

MAP FINDINGS

Site

Database(s)

EDR ID Number
EPA ID Number

CHEVRON 99609 (Continued)

1000659291

Inception Date: 07/22/2019
Expiration Date: 07/22/2020
Address 2: Not reported
Policy Number: STP-127535
Effective Date: 07/22/2019
Liability Limit Type: Mktg, 1-100 tanks; 1m per occurrence, 1m aggregate
Compliance Method: Approved pollution liability insurance
Proof of Responsibility Document Flag: 0
Retroactive Date: 07/22/2019
Latitude: 48.051349
Longitude: -122.183428

Name: ARCO
Address: 1206 4TH ST
City,State,Zip: MARYSVILLE, WA 98270
DOE Site ID: 5263
Financial Resp Type: AIG SPECIALTY INSURANCE COMPANY
Inception Date: 01/01/2019
Expiration Date: 01/01/2020
Address 2: Not reported
Policy Number: ST 1904230
Effective Date: 01/01/2019
Liability Limit Type: Mktg, 1-100 tanks; 1m per occurrence, 1m aggregate
Compliance Method: Approved pollution liability insurance
Proof of Responsibility Document Flag: 0
Retroactive Date: Not reported
Latitude: 48.051349
Longitude: -122.183428

Name: ARCO
Address: 1206 4TH ST
City,State,Zip: MARYSVILLE, WA 98270
DOE Site ID: 5263
Financial Resp Type: AIG SPECIALTY INSURANCE COMPANY
Inception Date: 01/01/2019
Expiration Date: 01/01/2020
Address 2: Not reported
Policy Number: ST 1904230
Effective Date: 01/01/2019
Liability Limit Type: Mktg, 1-100 tanks; 1m per occurrence, 1m aggregate
Compliance Method: Approved pollution liability insurance
Proof of Responsibility Document Flag: 1
Retroactive Date: 01/01/2018
Latitude: 48.051349
Longitude: -122.183428

Name: ARCO
Address: 1206 4TH ST
City,State,Zip: MARYSVILLE, WA 98270
DOE Site ID: 5263
Financial Resp Type: AIG SPECIALTY INSURANCE COMPANY
Inception Date: 01/01/2019
Expiration Date: 01/01/2020
Address 2: Not reported
Policy Number: ST 1904230
Effective Date: 01/01/2019
Liability Limit Type: Mktg, 1-100 tanks; 1m per occurrence, 1m aggregate

Map ID
Direction
Distance
Elevation

MAP FINDINGS

Site

Database(s)

EDR ID Number
EPA ID Number

CHEVRON 99609 (Continued)

1000659291

Compliance Method:	Approved pollution liability insurance
Proof of Responsibility Document Flag:	0
Retroactive Date:	07/22/2019
Latitude:	48.051349
Longitude:	-122.183428
Name:	ARCO
Address:	1206 4TH ST
City,State,Zip:	MARYSVILLE, WA 98270
DOE Site ID:	5263
Financial Resp Type:	COLONY INSURANCE COMPANY
Inception Date:	07/02/2015
Expiration Date:	08/05/2016
Address 2:	Not reported
Policy Number:	WA640843-7
Effective Date:	07/02/2015
Liability Limit Type:	Mktg, 1-100 tanks; 1m per occurrence, 1m aggregate
Compliance Method:	Approved pollution liability insurance
Proof of Responsibility Document Flag:	0
Retroactive Date:	Not reported
Latitude:	48.051349
Longitude:	-122.183428
Name:	ARCO
Address:	1206 4TH ST
City,State,Zip:	MARYSVILLE, WA 98270
DOE Site ID:	5263
Financial Resp Type:	COLONY INSURANCE COMPANY
Inception Date:	07/02/2015
Expiration Date:	08/05/2016
Address 2:	Not reported
Policy Number:	WA640843-7
Effective Date:	07/02/2015
Liability Limit Type:	Mktg, 1-100 tanks; 1m per occurrence, 1m aggregate
Compliance Method:	Approved pollution liability insurance
Proof of Responsibility Document Flag:	1
Retroactive Date:	01/01/2018
Latitude:	48.051349
Longitude:	-122.183428
Name:	ARCO
Address:	1206 4TH ST
City,State,Zip:	MARYSVILLE, WA 98270
DOE Site ID:	5263
Financial Resp Type:	COLONY INSURANCE COMPANY
Inception Date:	07/02/2015
Expiration Date:	08/05/2016
Address 2:	Not reported
Policy Number:	WA640843-7
Effective Date:	07/02/2015
Liability Limit Type:	Mktg, 1-100 tanks; 1m per occurrence, 1m aggregate
Compliance Method:	Approved pollution liability insurance
Proof of Responsibility Document Flag:	0
Retroactive Date:	07/22/2019
Latitude:	48.051349
Longitude:	-122.183428

Map ID
Direction
Distance
Elevation

MAP FINDINGS

Site

Database(s)

EDR ID Number
EPA ID Number

CHEVRON 99609 (Continued)

1000659291

WA MANIFEST:

Name:	CHEVRON 99609
Address:	1206 4TH ST
City,State,Zip:	MARYSVILLE, WA 98270
Facility Address 2:	Not reported
Facility ID:	59561644
EPA ID:	WAD988489605
NAICS:	447110
State Waste Code Desc:	Not reported
Federal Waste Code Desc:	Not reported
Form Comm:	Not reported
Data Year:	2017
Permit by Rule:	False
Mailing Address 2:	Not reported
Treatment by Generator:	False
Mixed Radioactive Waste:	False
Importer of Hazardous Waste:	False
Immediate Recycler:	False
Treatment/Storage/Disposal/Recycling Facility:	False
Generator of Dangerous Fuel Waste:	False
Generator Marketing to Burner:	False
Other Marketers (i.e., blender, distributor, etc.):	False
Utility Boiler Burner:	False
Industry Boiler Burner:	False
Industrial Furnace:	False
Smelter Defferal:	False
Universal Waste:	Not reported
Off-Specification:	Not reported
LN Address 2:	Not reported
Tax Reg #:	409018069
Business Type:	Not reported
Mail Name:	Chevron Products Co
Mailing Address:	PO Box 6004
Mailing City,State,Zip:	San Ramon, CA 94583-2324
Legal Organization Name:	Chevron Products Co
Legal Organization Type:	Private
Legal Contact:	Not reported
Legal Address:	PO Box 6004
Legal Address 2:	Not reported
Legal City,State,Zip:	San Ramon, CA 94583-2324
Legal Phone Number:	877-386-6044
Legal Effective Date:	06/25/1996
Land Organization Name:	Chevron Products Co
Land Organization Type:	Private
Land Contact:	Not reported
Land Address:	PO Box 6004
Land City,State,Zip:	San Ramon, CA 9458-2324
Land Phone Number:	877-386-6044
Operator Organization Name:	Chevron Products Co
Operator Organization Type:	Private
Operator:	Not reported
Operator Address:	1206 4th St
Operator Address 2:	Not reported
Operator City,State,Zip:	Marysville, WA 98270-4917
Operator Phone Number:	360-659-3334
Operator Effective Date:	06/25/1996
Site Contact:	Waste Desk

Map ID
Direction
Distance
Elevation

MAP FINDINGS

Site

Database(s)

EDR ID Number
EPA ID Number

CHEVRON 99609 (Continued)

1000659291

Site Contact Address:	PO Box 6004
Contact City,State,Zip:	San Ramon, CA 94583-2324
Site Contact Phone Number:	877-386-6044
Site Contact Email:	NAWTDesk@chevron.com
Gen Status Code:	XQG
Monthly Generation:	False
Batch Generation:	False
One Time Generation:	False
Transport Own Waste:	False
Tranports Other Waste:	False
Recycler Onsite:	False
Transfer Facility:	False
Other Exemption:	Not reported
UW Battery Gen:	False
Used Oil Transporter:	False
Used Oil Transfer Facility:	False
Used Oil Processor:	False
Used Oil Refiner:	False
Used Oil Fuel Marketer Directs Shipments:	False
Used Oil Fuel Marketer Meets Specs:	False
Site Contact Address 2:	Not reported
SIC Code:	Not reported
CRK Number:	Not reported
Active:	Not reported
CAS Number:	Not reported
Chemical Name:	Not reported
EHS:	Not reported
EHS CAS Number:	Not reported
EHS Name:	Not reported
Name:	CHEVRON 99609
Address:	1206 4TH ST
City,State,Zip:	MARYSVILLE, WA 98270
Facility Address 2:	Not reported
Facility ID:	59561644
EPA ID:	WAD988489605
NAICS:	447110
State Waste Code Desc:	Not reported
Federal Waste Code Desc:	Not reported
Form Comm:	Not reported
Data Year:	2017
Permit by Rule:	False
Mailing Address 2:	Not reported
Treatment by Generator:	False
Mixed Radioactive Waste:	False
Importer of Hazardous Waste:	False
Immediate Recycler:	False
Treatment/Storage/Disposal/Recycling Facility:	False
Generator of Dangerous Fuel Waste:	False
Generator Marketing to Burner:	False
Other Marketers (i.e., blender, distributor, etc.):	False
Utility Boiler Burner:	False
Industry Boiler Burner:	False
Industrial Furnace:	False
Smelter Defferal:	False
Universal Waste:	Not reported
Off-Specification:	Not reported

Map ID
Direction
Distance
Elevation

MAP FINDINGS

Site

Database(s)

EDR ID Number
EPA ID Number

CHEVRON 99609 (Continued)

1000659291

LN Address 2:	Not reported
Tax Reg #:	409018069
Business Type:	Not reported
Mail Name:	Not reported
Mailing Address:	PO Box 6004
Mailing City,State,Zip:	San Ramon, CA 94583
Legal Organization Name:	Chevron Products Co
Legal Organization Type:	Private
Legal Contact:	Not reported
Legal Address:	PO Box 6004
Legal Address 2:	Not reported
Legal City,State,Zip:	San Ramon, CA 94583
Legal Phone Number:	(877)386-6044
Legal Effective Date:	06/25/1996
Land Organization Name:	Chevron Products Co
Land Organization Type:	Private
Land Contact:	Not reported
Land Address:	PO Box 6004
Land City,State,Zip:	San Ramon, CA 94583
Land Phone Number:	(877)386-6044
Operator Organization Name:	Chevron Products Co
Operator Organization Type:	Private
Operator:	Not reported
Operator Address:	1206 4th St
Operator Address 2:	Not reported
Operator City,State,Zip:	Marysville, WA 98270
Operator Phone Number:	(360)659-3334
Operator Effective Date:	06/25/1996
Site Contact:	Not reported
Site Contact Address:	Not reported
Contact City,State,Zip:	Not reported
Site Contact Phone Number:	Not reported
Site Contact Email:	Not reported
Gen Status Code:	XQG
Monthly Generation:	False
Batch Generation:	False
One Time Generation:	False
Transport Own Waste:	False
Tranports Other Waste:	False
Recycler Onsite:	False
Transfer Facility:	False
Other Exemption:	Not reported
UW Battery Gen:	False
Used Oil Transporter:	False
Used Oil Transfer Facility:	False
Used Oil Processor:	False
Used Oil Refiner:	False
Used Oil Fuel Marketer Directs Shipments:	False
Used Oil Fuel Marketer Meets Specs:	False
Site Contact Address 2:	Not reported
SIC Code:	Not reported
CRK Number:	Not reported
Active:	Not reported
CAS Number:	Not reported
Chemical Name:	Not reported
EHS:	Not reported
EHS CAS Number:	Not reported

Map ID
Direction
Distance
Elevation

MAP FINDINGS

Site

Database(s)

EDR ID Number
EPA ID Number

CHEVRON 99609 (Continued)

1000659291

EHS Name:	Not reported
Name:	CHEVRON 99609
Address:	1206 4TH ST
City,State,Zip:	MARYSVILLE, WA 98270
Facility Address 2:	Not reported
Facility ID:	59561644
EPA ID:	WAD988489605
NAICS:	447110
State Waste Code Desc:	Not reported
Federal Waste Code Desc:	Not reported
Form Comm:	Not reported
Data Year:	2016
Permit by Rule:	False
Mailing Address 2:	Not reported
Treatment by Generator:	False
Mixed Radioactive Waste:	False
Importer of Hazardous Waste:	False
Immediate Recycler:	False
Treatment/Storage/Disposal/Recycling Facility:	False
Generator of Dangerous Fuel Waste:	False
Generator Marketing to Burner:	False
Other Marketers (i.e., blender, distributor, etc.):	False
Utility Boiler Burner:	False
Industry Boiler Burner:	False
Industrial Furnace:	False
Smelter Defferal:	False
Universal Waste:	Not reported
Off-Specification:	Not reported
LN Address 2:	Not reported
Tax Reg #:	409018069
Business Type:	Not reported
Mail Name:	Chevron Products Co
Mailing Address:	PO Box 6004
Mailing City,State,Zip:	San Ramon, CA 94583-2324
Legal Organization Name:	Chevron Products Co
Legal Organization Type:	Private
Legal Contact:	Not reported
Legal Address:	PO Box 6004
Legal Address 2:	Not reported
Legal City,State,Zip:	San Ramon, CA 94583-2324
Legal Phone Number:	877-386-6044
Legal Effective Date:	06/25/1996
Land Organization Name:	Chevron Products Co
Land Organization Type:	Private
Land Contact:	Not reported
Land Address:	PO Box 6004
Land City,State,Zip:	San Ramon, CA 9458-2324
Land Phone Number:	877-386-6044
Operator Organization Name:	Chevron Products Co
Operator Organization Type:	Private
Operator:	Not reported
Operator Address:	1206 4th St
Operator Address 2:	Not reported
Operator City,State,Zip:	Marysville, WA 98270-4917
Operator Phone Number:	360-659-3334
Operator Effective Date:	06/25/1996

Map ID
Direction
Distance
Elevation

MAP FINDINGS

Site

Database(s)

EDR ID Number
EPA ID Number

CHEVRON 99609 (Continued)

1000659291

Site Contact:	Waste Desk
Site Contact Address:	PO Box 6004
Contact City,State,Zip:	San Ramon, CA 94583-2324
Site Contact Phone Number:	877-386-6044
Site Contact Email:	NAWTDesk@chevron.com
Gen Status Code:	XQG
Monthly Generation:	False
Batch Generation:	False
One Time Generation:	False
Transport Own Waste:	False
Tranports Other Waste:	False
Recycler Onsite:	False
Transfer Facility:	False
Other Exemption:	Not reported
UW Battery Gen:	False
Used Oil Transporter:	False
Used Oil Transfer Facility:	False
Used Oil Processor:	False
Used Oil Refiner:	False
Used Oil Fuel Marketer Directs Shipments:	False
Used Oil Fuel Marketer Meets Specs:	False
Site Contact Address 2:	Not reported
SIC Code:	Not reported
CRK Number:	Not reported
Active:	Not reported
CAS Number:	Not reported
Chemical Name:	Not reported
EHS:	Not reported
EHS CAS Number:	Not reported
EHS Name:	Not reported
Name:	CHEVRON 99609
Address:	1206 4TH ST
City,State,Zip:	MARYSVILLE, WA 98270
Facility Address 2:	Not reported
Facility ID:	59561644
EPA ID:	WAD988489605
NAICS:	447110
State Waste Code Desc:	Not reported
Federal Waste Code Desc:	Not reported
Form Comm:	Not reported
Data Year:	2015
Permit by Rule:	False
Mailing Address 2:	Not reported
Treatment by Generator:	False
Mixed Radioactive Waste:	False
Importer of Hazardous Waste:	False
Immediate Recycler:	False
Treatment/Storage/Disposal/Recycling Facility:	False
Generator of Dangerous Fuel Waste:	False
Generator Marketing to Burner:	False
Other Marketers (i.e., blender, distributor, etc.):	False
Utility Boiler Burner:	False
Industry Boiler Burner:	False
Industrial Furnace:	False
Smelter Defferal:	False
Universal Waste:	Not reported

Map ID
Direction
Distance
Elevation

MAP FINDINGS

Site

Database(s)

EDR ID Number
EPA ID Number

CHEVRON 99609 (Continued)

1000659291

Off-Specification:	Not reported
LN Address 2:	Not reported
Tax Reg #:	409018069
Business Type:	Not reported
Mail Name:	Chevron Products Co
Mailing Address:	PO Box 6004
Mailing City,State,Zip:	San Ramon, CA 94583-2324
Legal Organization Name:	Chevron Products Co
Legal Organization Type:	Private
Legal Contact:	Not reported
Legal Address:	PO Box 6004
Legal Address 2:	Not reported
Legal City,State,Zip:	San Ramon, CA 94583-2324
Legal Phone Number:	877-386-6044
Legal Effective Date:	06/25/1996
Land Organization Name:	Chevron Products Co
Land Organization Type:	Private
Land Contact:	Not reported
Land Address:	PO Box 6004
Land City,State,Zip:	San Ramon, CA 9458-2324
Land Phone Number:	877-386-6044
Operator Organization Name:	Chevron Products Co
Operator Organization Type:	Private
Operator:	Not reported
Operator Address:	1206 4th St
Operator Address 2:	Not reported
Operator City,State,Zip:	Marysville, WA 98270-4917
Operator Phone Number:	360-659-3334
Operator Effective Date:	06/25/1996
Site Contact:	Waste Desk
Site Contact Address:	PO Box 6004
Contact City,State,Zip:	San Ramon, CA 94583-2324
Site Contact Phone Number:	877-386-6044
Site Contact Email:	NAWTDesk@chevron.com
Gen Status Code:	XQG
Monthly Generation:	False
Batch Generation:	False
One Time Generation:	False
Transport Own Waste:	False
Tranports Other Waste:	False
Recycler Onsite:	False
Transfer Facility:	False
Other Exemption:	Not reported
UW Battery Gen:	False
Used Oil Transporter:	False
Used Oil Transfer Facility:	False
Used Oil Processor:	False
Used Oil Refiner:	False
Used Oil Fuel Marketer Directs Shipments:	False
Used Oil Fuel Marketer Meets Specs:	False
Site Contact Address 2:	Not reported
SIC Code:	Not reported
CRK Number:	Not reported
Active:	Not reported
CAS Number:	Not reported
Chemical Name:	Not reported
EHS:	Not reported

Map ID
Direction
Distance
Elevation

MAP FINDINGS

Site

Database(s)

EDR ID Number
EPA ID Number

CHEVRON 99609 (Continued)

1000659291

EHS CAS Number:	Not reported
EHS Name:	Not reported
Name:	CHEVRON 99609
Address:	1206 4TH ST
City,State,Zip:	MARYSVILLE, WA 98270
Facility Address 2:	Not reported
Facility ID:	59561644
EPA ID:	WAD988489605
NAICS:	447110
State Waste Code Desc:	Not reported
Federal Waste Code Desc:	Not reported
Form Comm:	Not reported
Data Year:	2014
Permit by Rule:	False
Mailing Address 2:	Not reported
Treatment by Generator:	False
Mixed Radioactive Waste:	False
Importer of Hazardous Waste:	False
Immediate Recycler:	False
Treatment/Storage/Disposal/Recycling Facility:	False
Generator of Dangerous Fuel Waste:	False
Generator Marketing to Burner:	False
Other Marketers (i.e., blender, distributor, etc.):	False
Utility Boiler Burner:	False
Industry Boiler Burner:	False
Industrial Furnace:	False
Smelter Defferal:	False
Universal Waste:	Not reported
Off-Specification:	Not reported
LN Address 2:	Not reported
Tax Reg #:	409018069
Business Type:	Not reported
Mail Name:	Chevron Products Co
Mailing Address:	PO Box 6004
Mailing City,State,Zip:	San Ramon, CA 94583-2324
Legal Organization Name:	Chevron Products Co
Legal Organization Type:	Private
Legal Contact:	Not reported
Legal Address:	PO Box 6004
Legal Address 2:	Not reported
Legal City,State,Zip:	San Ramon, CA 94583-2324
Legal Phone Number:	877-386-6044
Legal Effective Date:	06/25/1996
Land Organization Name:	Chevron Products Co
Land Organization Type:	Private
Land Contact:	Not reported
Land Address:	PO Box 6004
Land City,State,Zip:	San Ramon, CA 9458-2324
Land Phone Number:	877-386-6044
Operator Organization Name:	Chevron Products Co
Operator Organization Type:	Private
Operator:	Not reported
Operator Address:	1206 4th St
Operator Address 2:	Not reported
Operator City,State,Zip:	Marysville, WA 98270-4917
Operator Phone Number:	360-659-3334

Map ID
Direction
Distance
Elevation

MAP FINDINGS

Site

Database(s)

EDR ID Number
EPA ID Number

CHEVRON 99609 (Continued)

1000659291

Operator Effective Date:	06/25/1996
Site Contact:	Kathy Norris
Site Contact Address:	PO Box 6004
Contact City,State,Zip:	San Ramon, CA 94583-2324
Site Contact Phone Number:	877-386-6044
Site Contact Email:	NAWTDesk@chevron.com
Gen Status Code:	XQG
Monthly Generation:	False
Batch Generation:	False
One Time Generation:	False
Transport Own Waste:	False
Tranports Other Waste:	False
Recycler Onsite:	False
Transfer Facility:	False
Other Exemption:	Not reported
UW Battery Gen:	False
Used Oil Transporter:	False
Used Oil Transfer Facility:	False
Used Oil Processor:	False
Used Oil Refiner:	False
Used Oil Fuel Marketer Directs Shipments:	False
Used Oil Fuel Marketer Meets Specs:	False
Site Contact Address 2:	Not reported
SIC Code:	Not reported
CRK Number:	Not reported
Active:	Not reported
CAS Number:	Not reported
Chemical Name:	Not reported
EHS:	Not reported
EHS CAS Number:	Not reported
EHS Name:	Not reported
Name:	CHEVRON 99609
Address:	1206 4TH ST
City,State,Zip:	MARYSVILLE, WA 98270
Facility Address 2:	Not reported
Facility ID:	59561644
EPA ID:	WAD988489605
NAICS:	447110
State Waste Code Desc:	Not reported
Federal Waste Code Desc:	Not reported
Form Comm:	Not reported
Data Year:	2013
Permit by Rule:	False
Mailing Address 2:	Not reported
Treatment by Generator:	False
Mixed Radioactive Waste:	False
Importer of Hazardous Waste:	False
Immediate Recycler:	False
Treatment/Storage/Disposal/Recycling Facility:	False
Generator of Dangerous Fuel Waste:	False
Generator Marketing to Burner:	False
Other Marketers (i.e., blender, distributor, etc.):	False
Utility Boiler Burner:	False
Industry Boiler Burner:	False
Industrial Furnace:	False
Smelter Defferal:	False

Map ID
Direction
Distance
Elevation

MAP FINDINGS

Site

Database(s)

EDR ID Number
EPA ID Number

CHEVRON 99609 (Continued)

1000659291

Universal Waste:	Not reported
Off-Specification:	Not reported
LN Address 2:	Not reported
Tax Reg #:	409018069
Business Type:	Not reported
Mail Name:	Chevron Products Co
Mailing Address:	PO Box 6004
Mailing City,State,Zip:	San Ramon, CA 94583-2324
Legal Organization Name:	Chevron Products Co
Legal Organization Type:	Private
Legal Contact:	Not reported
Legal Address:	PO Box 6004
Legal Address 2:	Not reported
Legal City,State,Zip:	San Ramon, CA 94583-2324
Legal Phone Number:	877-386-6044
Legal Effective Date:	06/25/1996
Land Organization Name:	Chevron Products Co
Land Organization Type:	Private
Land Contact:	Not reported
Land Address:	PO Box 6004
Land City,State,Zip:	San Ramon, CA 9458-2324
Land Phone Number:	877-386-6044
Operator Organization Name:	Chevron Products Co
Operator Organization Type:	Private
Operator:	Not reported
Operator Address:	1206 4th St
Operator Address 2:	Not reported
Operator City,State,Zip:	Marysville, WA 98270-4917
Operator Phone Number:	360-659-3334
Operator Effective Date:	06/25/1996
Site Contact:	Kathy Norris
Site Contact Address:	PO Box 6004
Contact City,State,Zip:	San Ramon, CA 94583-2324
Site Contact Phone Number:	877-386-6044
Site Contact Email:	NAWTDesk@chevron.com
Gen Status Code:	XQG
Monthly Generation:	False
Batch Generation:	False
One Time Generation:	False
Transport Own Waste:	False
Tranports Other Waste:	False
Recycler Onsite:	False
Transfer Facility:	False
Other Exemption:	Not reported
UW Battery Gen:	False
Used Oil Transporter:	False
Used Oil Transfer Facility:	False
Used Oil Processor:	False
Used Oil Refiner:	False
Used Oil Fuel Marketer Directs Shipments:	False
Used Oil Fuel Marketer Meets Specs:	False
Site Contact Address 2:	Not reported
SIC Code:	Not reported
CRK Number:	Not reported
Active:	Not reported
CAS Number:	Not reported
Chemical Name:	Not reported

Map ID
Direction
Distance
Elevation

MAP FINDINGS

Site

Database(s)

EDR ID Number
EPA ID Number

CHEVRON 99609 (Continued)

1000659291

EHS:	Not reported
EHS CAS Number:	Not reported
EHS Name:	Not reported
Name:	CHEVRON 99609
Address:	1206 4TH ST
City,State,Zip:	MARYSVILLE, WA 98270
Facility Address 2:	Not reported
Facility ID:	59561644
EPA ID:	WAD988489605
NAICS:	447110
State Waste Code Desc:	Not reported
Federal Waste Code Desc:	Not reported
Form Comm:	Not reported
Data Year:	2012
Permit by Rule:	False
Mailing Address 2:	Not reported
Treatment by Generator:	False
Mixed Radioactive Waste:	False
Importer of Hazardous Waste:	False
Immediate Recycler:	False
Treatment/Storage/Disposal/Recycling Facility:	False
Generator of Dangerous Fuel Waste:	False
Generator Marketing to Burner:	False
Other Marketers (i.e., blender, distributor, etc.):	False
Utility Boiler Burner:	False
Industry Boiler Burner:	False
Industrial Furnace:	False
Smelter Defferal:	False
Universal Waste:	Not reported
Off-Specification:	Not reported
LN Address 2:	Not reported
Tax Reg #:	409018069
Business Type:	Not reported
Mail Name:	Chevron Products Co
Mailing Address:	PO Box 6004
Mailing City,State,Zip:	San Ramon, CA 94583-2324
Legal Organization Name:	Chevron Products Co
Legal Organization Type:	Private
Legal Contact:	Not reported
Legal Address:	PO Box 6004
Legal Address 2:	Not reported
Legal City,State,Zip:	San Ramon, CA 94583-2324
Legal Phone Number:	877-386-6044
Legal Effective Date:	06/25/1996
Land Organization Name:	Chevron Products Co
Land Organization Type:	Private
Land Contact:	Not reported
Land Address:	PO Box 6004
Land City,State,Zip:	San Ramon, CA 9458-2324
Land Phone Number:	877-386-6044
Operator Organization Name:	Chevron Products Co
Operator Organization Type:	Private
Operator:	Not reported
Operator Address:	1206 4th St
Operator Address 2:	Not reported
Operator City,State,Zip:	Marysville, WA 98270-4917

Map ID
Direction
Distance
Elevation

MAP FINDINGS

Site

Database(s)

EDR ID Number
EPA ID Number

CHEVRON 99609 (Continued)

1000659291

Operator Phone Number:	360-659-3334
Operator Effective Date:	06/25/1996
Site Contact:	Kathy Norris
Site Contact Address:	PO Box 6004
Contact City,State,Zip:	San Ramon, CA 94583-2324
Site Contact Phone Number:	877-386-6044
Site Contact Email:	NAWTDesk@chevron.com
Gen Status Code:	XQG
Monthly Generation:	False
Batch Generation:	False
One Time Generation:	False
Transport Own Waste:	False
Tranports Other Waste:	False
Recycler Onsite:	False
Transfer Facility:	False
Other Exemption:	Not reported
UW Battery Gen:	False
Used Oil Transporter:	False
Used Oil Transfer Facility:	False
Used Oil Processor:	False
Used Oil Refiner:	False
Used Oil Fuel Marketer Directs Shipments:	False
Used Oil Fuel Marketer Meets Specs:	False
Site Contact Address 2:	Not reported
SIC Code:	Not reported
CRK Number:	Not reported
Active:	Not reported
CAS Number:	Not reported
Chemical Name:	Not reported
EHS:	Not reported
EHS CAS Number:	Not reported
EHS Name:	Not reported
Name:	CHEVRON 99609
Address:	1206 4TH ST
City,State,Zip:	MARYSVILLE, WA 98270
Facility Address 2:	Not reported
Facility ID:	59561644
EPA ID:	WAD988489605
NAICS:	447110
State Waste Code Desc:	Not reported
Federal Waste Code Desc:	Not reported
Form Comm:	Not reported
Data Year:	2011
Permit by Rule:	False
Mailing Address 2:	Not reported
Treatment by Generator:	False
Mixed Radioactive Waste:	False
Importer of Hazardous Waste:	False
Immediate Recycler:	False
Treatment/Storage/Disposal/Recycling Facility:	False
Generator of Dangerous Fuel Waste:	False
Generator Marketing to Burner:	False
Other Marketers (i.e., blender, distributor, etc.):	False
Utility Boiler Burner:	False
Industry Boiler Burner:	False
Industrial Furnace:	False

Map ID
Direction
Distance
Elevation

MAP FINDINGS

Site

Database(s)

EDR ID Number
EPA ID Number

CHEVRON 99609 (Continued)

1000659291

Smelter Defferal:	False
Universal Waste:	Not reported
Off-Specification:	Not reported
LN Address 2:	Not reported
Tax Reg #:	409018069
Business Type:	Not reported
Mail Name:	Chevron Products Co
Mailing Address:	PO Box 6004
Mailing City,State,Zip:	San Ramon, CA 94583-2324
Legal Organization Name:	Chevron Products Co
Legal Organization Type:	Private
Legal Contact:	Not reported
Legal Address:	PO Box 6004
Legal Address 2:	Not reported
Legal City,State,Zip:	San Ramon, CA 94583-2324
Legal Phone Number:	877-386-6044
Legal Effective Date:	06/25/1996
Land Organization Name:	Chevron Products Co
Land Organization Type:	Private
Land Contact:	Not reported
Land Address:	PO Box 6004
Land City,State,Zip:	San Ramon, CA 9458-2324
Land Phone Number:	877-386-6044
Operator Organization Name:	Chevron Products Co
Operator Organization Type:	Private
Operator:	Not reported
Operator Address:	1206 4th St
Operator Address 2:	Not reported
Operator City,State,Zip:	Marysville, WA 98270-4917
Operator Phone Number:	360-659-3334
Operator Effective Date:	06/25/1996
Site Contact:	Kathy Norris
Site Contact Address:	PO Box 6004
Contact City,State,Zip:	San Ramon, CA 94583-2324
Site Contact Phone Number:	877-386-6044
Site Contact Email:	NAWTDesk@chevron.com
Gen Status Code:	XQG
Monthly Generation:	False
Batch Generation:	False
One Time Generation:	False
Transport Own Waste:	False
Tranports Other Waste:	False
Recycler Onsite:	False
Transfer Facility:	False
Other Exemption:	Not reported
UW Battery Gen:	False
Used Oil Transporter:	False
Used Oil Transfer Facility:	False
Used Oil Processor:	False
Used Oil Refiner:	False
Used Oil Fuel Marketer Directs Shipments:	False
Used Oil Fuel Marketer Meets Specs:	False
Site Contact Address 2:	Not reported
SIC Code:	Not reported
CRK Number:	Not reported
Active:	Not reported
CAS Number:	Not reported

Map ID
Direction
Distance
Elevation

MAP FINDINGS

Site

Database(s)

EDR ID Number
EPA ID Number

CHEVRON 99609 (Continued)

1000659291

Chemical Name:	Not reported
EHS:	Not reported
EHS CAS Number:	Not reported
EHS Name:	Not reported
Name:	CHEVRON 99609
Address:	1206 4TH ST
City,State,Zip:	MARYSVILLE, WA 98270
Facility Address 2:	Not reported
Facility ID:	59561644
EPA ID:	WAD988489605
NAICS:	447110
State Waste Code Desc:	Not reported
Federal Waste Code Desc:	Not reported
Form Comm:	Not reported
Data Year:	2010
Permit by Rule:	False
Mailing Address 2:	Not reported
Treatment by Generator:	False
Mixed Radioactive Waste:	False
Importer of Hazardous Waste:	False
Immediate Recycler:	False
Treatment/Storage/Disposal/Recycling Facility:	False
Generator of Dangerous Fuel Waste:	False
Generator Marketing to Burner:	False
Other Marketers (i.e., blender, distributor, etc.):	False
Utility Boiler Burner:	False
Industry Boiler Burner:	False
Industrial Furnace:	False
Smelter Defferal:	False
Universal Waste:	Not reported
Off-Specification:	Not reported
LN Address 2:	Not reported
Tax Reg #:	409018069
Business Type:	Not reported
Mail Name:	Chevron Products Co
Mailing Address:	PO Box 6004
Mailing City,State,Zip:	San Ramon, CA 94583-2324
Legal Organization Name:	Chevron Products Co
Legal Organization Type:	Private
Legal Contact:	Not reported
Legal Address:	PO Box 6004
Legal Address 2:	Not reported
Legal City,State,Zip:	San Ramon, CA 94583-2324
Legal Phone Number:	877-386-6044
Legal Effective Date:	06/25/1996
Land Organization Name:	Chevron Products Co
Land Organization Type:	Private
Land Contact:	Not reported
Land Address:	PO Box 6004
Land City,State,Zip:	San Ramon, CA 9458-2324
Land Phone Number:	877-386-6044
Operator Organization Name:	Chevron Products Co
Operator Organization Type:	Private
Operator:	Not reported
Operator Address:	1206 4th St
Operator Address 2:	Not reported

Map ID
Direction
Distance
Elevation

MAP FINDINGS

Site

Database(s)

EDR ID Number
EPA ID Number

CHEVRON 99609 (Continued)

1000659291

Operator City,State,Zip:	Marysville, WA 98270-4917
Operator Phone Number:	360-659-3334
Operator Effective Date:	06/25/1996
Site Contact:	Jocko Rodriguez
Site Contact Address:	PO Box 6004
Contact City,State,Zip:	San Ramon, CA 94583-2324
Site Contact Phone Number:	877-386-6044
Site Contact Email:	NAWTDesk@chevron.com
Gen Status Code:	XQG
Monthly Generation:	False
Batch Generation:	False
One Time Generation:	False
Transport Own Waste:	False
Tranports Other Waste:	False
Recycler Onsite:	False
Transfer Facility:	False
Other Exemption:	Not reported
UW Battery Gen:	False
Used Oil Transporter:	False
Used Oil Transfer Facility:	False
Used Oil Processor:	False
Used Oil Refiner:	False
Used Oil Fuel Marketer Directs Shipments:	False
Used Oil Fuel Marketer Meets Specs:	False
Site Contact Address 2:	Not reported
SIC Code:	Not reported
CRK Number:	Not reported
Active:	Not reported
CAS Number:	Not reported
Chemical Name:	Not reported
EHS:	Not reported
EHS CAS Number:	Not reported
EHS Name:	Not reported
Name:	CHEVRON 99609
Address:	1206 4TH ST
City,State,Zip:	MARYSVILLE, WA 98270
Facility Address 2:	Not reported
Facility ID:	59561644
EPA ID:	WAD988489605
NAICS:	447110
State Waste Code Desc:	Not reported
Federal Waste Code Desc:	Not reported
Form Comm:	Not reported
Data Year:	2009
Permit by Rule:	False
Mailing Address 2:	Not reported
Treatment by Generator:	False
Mixed Radioactive Waste:	False
Importer of Hazardous Waste:	False
Immediate Recycler:	False
Treatment/Storage/Disposal/Recycling Facility:	False
Generator of Dangerous Fuel Waste:	False
Generator Marketing to Burner:	False
Other Marketers (i.e., blender, distributor, etc.):	False
Utility Boiler Burner:	False
Industry Boiler Burner:	False

Map ID
Direction
Distance
Elevation

MAP FINDINGS

Site

Database(s)

EDR ID Number
EPA ID Number

CHEVRON 99609 (Continued)

1000659291

Industrial Furnace:	False
Smelter Defferal:	False
Universal Waste:	Not reported
Off-Specification:	Not reported
LN Address 2:	Not reported
Tax Reg #:	409018069
Business Type:	Not reported
Mail Name:	Chevron Products Co
Mailing Address:	PO Box 6004
Mailing City,State,Zip:	San Ramon, CA 94583-2324
Legal Organization Name:	Chevron Products Co
Legal Organization Type:	Private
Legal Contact:	Not reported
Legal Address:	PO Box 6004
Legal Address 2:	Not reported
Legal City,State,Zip:	San Ramon, CA 94583-2324
Legal Phone Number:	(925)842-5931
Legal Effective Date:	06/25/1996
Land Organization Name:	Chevron Products Co
Land Organization Type:	Private
Land Contact:	Not reported
Land Address:	PO Box 6004
Land City,State,Zip:	San Ramon, CA 9458-2324
Land Phone Number:	(925)842-5931
Operator Organization Name:	Chevron Products Co
Operator Organization Type:	Private
Operator:	Not reported
Operator Address:	1206 4th St
Operator Address 2:	Not reported
Operator City,State,Zip:	Marysville, WA 98270-4917
Operator Phone Number:	360-659-3334
Operator Effective Date:	06/25/1996
Site Contact:	Jocko Rodriguez
Site Contact Address:	PO Box 6004
Contact City,State,Zip:	San Ramon, CA 94583-2324
Site Contact Phone Number:	925-842-3733
Site Contact Email:	NAWTDesk@chevron.com
Gen Status Code:	XQG
Monthly Generation:	False
Batch Generation:	False
One Time Generation:	False
Transport Own Waste:	False
Tranports Other Waste:	False
Recycler Onsite:	False
Transfer Facility:	False
Other Exemption:	Not reported
UW Battery Gen:	False
Used Oil Transporter:	False
Used Oil Transfer Facility:	False
Used Oil Processor:	False
Used Oil Refiner:	False
Used Oil Fuel Marketer Directs Shipments:	False
Used Oil Fuel Marketer Meets Specs:	False
Site Contact Address 2:	Not reported
SIC Code:	Not reported
CRK Number:	Not reported
Active:	Not reported

Map ID
 Direction
 Distance
 Elevation

MAP FINDINGS

Site

Database(s)

EDR ID Number
 EPA ID Number

CHEVRON 99609 (Continued)

1000659291

CAS Number:	Not reported
Chemical Name:	Not reported
EHS:	Not reported
EHS CAS Number:	Not reported
EHS Name:	Not reported

[Click this hyperlink](#) while viewing on your computer to access
 1 additional WA MANIFEST: record(s) in the EDR Site Report.

PTAP:

Name:	CHEVRON 99609
Address:	1206 4TH STREET
City,State,Zip:	MARYSVILLE, WA 98270
Site ID:	PNW212
FSID Number:	59561644
Entry Date:	04/23/2020
Status:	In Progress

D33
South
< 1/8
0.009 mi.
45 ft.

CHEVRON 99609
1206 4TH ST
MARYSVILLE, WA 98270
Site 13 of 15 in cluster D

WA VCP S124435102
N/A

Actual:
22 ft.

Focus Map:
6

VCP:	
Name:	CHEVRON 99609
Address:	1206 4TH ST
City,State,Zip:	MARYSVILLE, WA 98270
edr_fstat:	WA
edr_fzip:	98270
edr_fcnty:	SNOHOMISH
edr_zip:	Not reported
Facility ID:	59561644
VCP Status:	Cleanup Started
Past VCP:	TRUE
Current VCP:	Not reported
NFA Type:	MARYSVILLE, WA 98270
Date NFA:	MARYSVILLE, WA 98270
Rank:	MARYSVILLE, WA 98270
Cleanup Siteid:	6353
Contaminant Name:	Benzene
Soil:	Confirmed Above Cleanup Levels
Name:	CHEVRON 99609
Address:	1206 4TH ST
City,State,Zip:	MARYSVILLE, WA 98270
edr_fstat:	WA
edr_fzip:	98270
edr_fcnty:	SNOHOMISH
edr_zip:	Not reported
Facility ID:	59561644
VCP Status:	Cleanup Started
Past VCP:	TRUE
Current VCP:	Not reported
NFA Type:	MARYSVILLE, WA 98270
Date NFA:	MARYSVILLE, WA 98270
Rank:	MARYSVILLE, WA 98270

Map ID
 Direction
 Distance
 Elevation

MAP FINDINGS

Site

Database(s)

EDR ID Number
 EPA ID Number

CHEVRON 99609 (Continued)

S124435102

Cleanup Siteid: 6353
 Contaminant Name: Petroleum-Gasoline
 Soil: Confirmed Above Cleanup Levels

D34
South
< 1/8
0.009 mi.
45 ft.

CHEVRON #9 9609
1206 4TH ST.
MARYSVILLE, WA 98270
Site 14 of 15 in cluster D

WA ICR S103512738
N/A

Actual:
22 ft.
Focus Map:
6

ICR:	Date Ecology Received Report:	02/04/02
	Contaminants Found at Site:	Petroleum products
	Media Contaminated:	Groundwater, Soil
	Waste Management:	Tank
	Region:	North Western
	Type of Report Ecology Received:	Interim cleanup report
	Site Register Issue:	98-45
	County Code:	31
	Contact:	Not reported
	Report Title:	Ground Water Monitoring - June, September, December 2001
	Date Ecology Received Report:	08/15/96
	Contaminants Found at Site:	Petroleum products
	Media Contaminated:	Soil
	Waste Management:	Tank
	Region:	North Western
	Type of Report Ecology Received:	Interim cleanup report
	Site Register Issue:	94-44
	County Code:	31
	Contact:	Not reported
	Report Title:	Not reported
	Date Ecology Received Report:	05/07/01
	Contaminants Found at Site:	Petroleum products
	Media Contaminated:	Groundwater, Soil
	Waste Management:	Tank
	Region:	North Western
	Type of Report Ecology Received:	Interim cleanup report
	Site Register Issue:	98-36
	County Code:	31
	Contact:	Not reported
	Report Title:	Ground Water Monitoring & Sampling - 3/15/01
	Date Ecology Received Report:	04/02/01
	Contaminants Found at Site:	Petroleum products
	Media Contaminated:	Soil
	Waste Management:	Tank
	Region:	North Western
	Type of Report Ecology Received:	Interim cleanup report
	Site Register Issue:	98-35
	County Code:	31
	Contact:	Not reported
	Report Title:	Baseline Enviro Investigation
	Date Ecology Received Report:	02/15/01
	Contaminants Found at Site:	Petroleum products
	Media Contaminated:	Groundwater, Soil

Map ID
 Direction
 Distance
 Elevation

MAP FINDINGS

Site

Database(s)

EDR ID Number
 EPA ID Number

CHEVRON #9 9609 (Continued)

S103512738

Waste Management:	Tank
Region:	North Western
Type of Report Ecology Received:	Interim cleanup report
Site Register Issue:	98-42
County Code:	31
Contact:	Not reported
Report Title:	Ground Water Monitoring - December 2000

D35
South
< 1/8
0.009 mi.
45 ft.

CHEVRON USA
1206 FOURTH ST
MARYSVILLE, WA 98270
Site 15 of 15 in cluster D

EDR Hist Auto 1020763831
N/A

Actual: EDR Hist Auto
22 ft.

Focus Map:
6

Year:	Name:	Type:
1986	CHEVRON USA	General Automotive Repair Shops
1987	CHEVRON USA	General Automotive Repair Shops
1988	CHEVRON USA	General Automotive Repair Shops
1989	AMERICAN PERSONNEL SERVICES	Convenience Stores
1990	AMERICAN PERSONNEL SERVICES	Convenience Stores
1991	AMERICAN PERSONNEL SERVICES	Gasoline Service Stations
1992	AMERICAN PERSONNEL SERVICES	Gasoline Service Stations
1993	AMERICAN PERSONNEL SERVICES	Gasoline Service Stations
1994	AMERICAN PERSONNEL SERVICES	Gasoline Service Stations
1995	AMERICAN PERSONNEL SERVICES	Gasoline Service Stations
1996	CHEVRON STATIONS INC	Gasoline Service Stations
1997	CHEVRON STATIONS INC	Gasoline Service Stations
1998	CHEVRON STATIONS INC	Gasoline Service Stations
1999	CHEVRON STATIONS INC	Gasoline Service Stations
2000	CHEVRON STATIONS INC	Gasoline Service Stations
2001	CHEVRON STATIONS INC	Gasoline Service Stations
2002	CHEVRON STATIONS INC	Gasoline Service Stations
2003	CHEVRON STATIONS INC	Gasoline Service Stations
2004	CHEVRON STATIONS INC	Gasoline Service Stations
2005	CHEVRON STATIONS INC	Gasoline Service Stations, NEC
2006	CHEVRON STATIONS INC	Gasoline Service Stations, NEC
2007	CHEVRON STATIONS INC	Gasoline Service Stations, NEC
2007	CHEVRON FOOD MART	Gasoline Service Stations, NEC
2008	CHEVRON FOOD MART	Gasoline Service Stations, NEC
2009	CHEVRON FOOD MART	Gasoline Service Stations, NEC
2010	CHEVRON FOOD MART	Gasoline Service Stations, NEC
2011	CHEVRON FOOD MART	Gasoline Service Stations, NEC
2012	CHEVRON FOOD MART	Gasoline Service Stations, NEC
2013	CHEVRON FOOD MART	Gasoline Service Stations, NEC

Map ID
Direction
Distance
Elevation

MAP FINDINGS

Site

Database(s)

EDR ID Number
EPA ID Number

F36 **EASTERBROOKS 76**
WNW **3323 MARINE DR NE**
< 1/8 **MARYSVILLE, WA 98271**
0.014 mi.
72 ft. **Site 1 of 2 in cluster F**

EDR Hist Auto **1020485260**
N/A

Actual: EDR Hist Auto
24 ft.

Focus Map:	Year:	Name:	Type:
5	2000	EASTERBROOKS 76	Gasoline Service Stations
	2001	EASTERBROOKS 76	Gasoline Service Stations
	2002	EASTERBROOKS 76	Gasoline Service Stations
	2003	EASTERBROOKS 76	Gasoline Service Stations
	2004	EASTERBROOKS 76	Gasoline Service Stations
	2005	EASTERBROOKS 76	Gasoline Service Stations
	2011	EASTERBROOKS 76	Gasoline Service Stations
	2011	MARINE DRIVE 76	Gasoline Service Stations
	2012	EASTERBROOKS 76	Gasoline Service Stations
	2012	MARINE DRIVE 76	Gasoline Service Stations
	2013	EASTERBROOKS 76	Gasoline Service Stations
	2013	MARINE DRIVE 76	Gasoline Service Stations
	2014	MARINE DRIVE 76	Gasoline Service Stations
	2014	EASTERBROOKS 76	Gasoline Service Stations

F37 **MARINE DRIVE 76**
WNW **3323 MARINE DR. NE**
< 1/8 **MARYSVILLE, WA 98271**
0.014 mi.
72 ft. **Site 2 of 2 in cluster F**

INDIAN LUST **1004795016**
INDIAN UST **WAR000004549**
WA ALLSITES
WA SPILLS
RCRA NonGen / NLR
WA MANIFEST

Actual:
24 ft.

Focus Map:	Region:	Facility ID:	Name:	Address:	City,State,Zip:	Facility Status:	Status Date:	Lust Closed Date:	Tribe Name:
5	10	4240008	MARINE DRIVE 76	3323 MARINE DR. NE	MARYSVILLE, WA 98271	Cleanup Initiated	2005-11-01 00:00:00	2008-10-21 00:00:00	Tulalip
	10	4240008	MARINE DRIVE 76	3323 MARINE DR. NE	MARYSVILLE, WA 98271	Confirmed Release	1996-02-16 00:00:00	1997-10-20 00:00:00	Tulalip
	10	4240008	MARINE DRIVE 76	3323 MARINE DR. NE	MARYSVILLE, WA 98271	Cleanup Completed	2008-10-21 00:00:00	2008-10-21 00:00:00	Tulalip

Map ID
Direction
Distance
Elevation

MAP FINDINGS

Site

Database(s)

EDR ID Number
EPA ID Number

MARINE DRIVE 76 (Continued)

1004795016

Tribe Name: Tulalip

Region: 10
Facility ID: 4240008
Name: MARINE DRIVE 76
Address: 3323 MARINE DR. NE
City,State,Zip: MARYSVILLE, WA 98271
Facility Status: Confirmed Release
Status Date: 2005-09-19 00:00:00
Lust Closed Date: 2008-10-21 00:00:00
Tribe Name: Tulalip

Region: 10
Facility ID: 4240008
Name: MARINE DRIVE 76
Address: 3323 MARINE DR. NE
City,State,Zip: MARYSVILLE, WA 98271
Facility Status: Cleanup Completed
Status Date: 1997-10-20 00:00:00
Lust Closed Date: 1997-10-20 00:00:00
Tribe Name: Tulalip

Region: 10
Facility ID: 4240008
Name: MARINE DRIVE 76
Address: 3323 MARINE DR. NE
City,State,Zip: MARYSVILLE, WA 98271
Facility Status: Cleanup Initiated
Status Date: 1996-02-16 00:00:00
Lust Closed Date: 1997-10-20 00:00:00
Tribe Name: Tulalip

Indian UST:
Region: 10
Facility ID: 4240008
Name: MARINE DRIVE 76
Address: 3323 MARINE DR. NE
City,State,Zip: MARYSVILLE, WA 98271
Tank ID: 5
Alternate Tank ID: 6
Installation Date: 11/1/1995
Tank Status: Currently In Use
Content: Petroleum : Gasoline
Federally Regulated: True
Owner Name: Convenience Retailers, LLC
Latitude: 48.052309999999999
Longitude: 122.18617999999999

Region: 10
Facility ID: 4240008
Name: MARINE DRIVE 76
Address: 3323 MARINE DR. NE
City,State,Zip: MARYSVILLE, WA 98271
Tank ID: 4
Alternate Tank ID: 5
Installation Date: 11/1/1995
Tank Status: Currently In Use

Map ID
Direction
Distance
Elevation

MAP FINDINGS

Site

Database(s)

EDR ID Number
EPA ID Number

MARINE DRIVE 76 (Continued)

1004795016

Content: Petroleum : Gasoline
Federally Regulated: True
Owner Name: Convenience Retailers, LLC
Latitude: 48.052309999999999
Longitude: 122.18617999999999

Region: 10
Facility ID: 4240008
Name: MARINE DRIVE 76
Address: 3323 MARINE DR. NE
City,State,Zip: MARYSVILLE, WA 98271
Tank ID: 3
Alternate Tank ID: 4
Installation Date: 1/1/1972
Tank Status: Permanently Out of Use
Content: Petroleum : Used Oil
Federally Regulated: True
Owner Name: Convenience Retailers, LLC
Latitude: 48.052309999999999
Longitude: 122.18617999999999

Region: 10
Facility ID: 4240008
Name: MARINE DRIVE 76
Address: 3323 MARINE DR. NE
City,State,Zip: MARYSVILLE, WA 98271
Tank ID: 2
Alternate Tank ID: 2
Installation Date: 1/1/1972
Tank Status: Permanently Out of Use
Content: Petroleum : Gasoline
Federally Regulated: True
Owner Name: Convenience Retailers, LLC
Latitude: 48.052309999999999
Longitude: 122.18617999999999

Region: 10
Facility ID: 4240008
Name: MARINE DRIVE 76
Address: 3323 MARINE DR. NE
City,State,Zip: MARYSVILLE, WA 98271
Tank ID: 1
Alternate Tank ID: 1
Installation Date: 1/1/1972
Tank Status: Permanently Out of Use
Content: Petroleum : Gasoline
Federally Regulated: True
Owner Name: Convenience Retailers, LLC
Latitude: 48.052309999999999
Longitude: 122.18617999999999

ALLSITES:

Name: CONOCOPHILLIPS CORP FACILITY 256357
Facility Id: 53941812

Interaction: 112356
Interaction 1: I

Map ID
Direction
Distance
Elevation

MAP FINDINGS

Site

Database(s)

EDR ID Number
EPA ID Number

MARINE DRIVE 76 (Continued)

1004795016

Interaction 2: UST
Ecology Program: TOXICS
Program Data: UST
Facility Alt.: ConocoPhillips Corp Facility 256357
Program ID: HIST 8396
Date Interaction: 1972-01-01 00:00:00
Date Interaction 3: Underground Storage Tank
Latitude: 48.052187983000003
Longitude: -122.18604539899999

Interaction: 50473
Interaction 1: I
Interaction 2: TIER2
Ecology Program: HAZWASTE
Program Data: EPCRA
Facility Alt.: Not reported
Program ID: WAR000004549
Date Interaction: 1997-01-01 00:00:00
Date Interaction 3: Emergency/Haz Chem Rpt TI
Latitude: 48.052187983000003
Longitude: -122.18604539899999

Interaction: 50472
Interaction 1: I
Interaction 2: HWG
Ecology Program: HAZWASTE
Program Data: TURBOWASTE
Facility Alt.: Not reported
Program ID: WAR000004549
Date Interaction: 1995-08-18 00:00:00
Date Interaction 3: Hazardous Waste Generator
Latitude: 48.052187983000003
Longitude: -122.18604539899999

Interaction: 50474
Interaction 1: I
Interaction 2: HWOTHER
Ecology Program: HAZWASTE
Program Data: TURBOWASTE
Facility Alt.: Not reported
Program ID: WAR000004549
Date Interaction: 2004-12-31 00:00:00
Date Interaction 3: Haz Waste Management Acti
Latitude: 48.052187983000003
Longitude: -122.18604539899999

SPILLS ERTS:

Facility Site ID: Not reported
Name: UNION 76 STATION
Address: 3323 MARINE DR
City,State,Zip: MARYSVILLE, WA
Program Name: Toxics Cleanup
Incident ID: 550650

Map ID
Direction
Distance
Elevation

MAP FINDINGS

Site

Database(s)

EDR ID Number
EPA ID Number

MARINE DRIVE 76 (Continued)

1004795016

Incident Status: Historic
Incident Date: Not reported
Initial Report Activity Name: Other
Initial Report Cause Category: Equipment failure
Initial Report Cause Name: Unknown
Initial Report Medium Name: Soil
Initial Report Medium Category: Ground
Initial Report Source Name: Undetermined
Initial Report Source Category: Historical
Initial Report Substance Name: Other
Initial Report Substance Category: Oil
Initial Report Substance Quantity: Not reported
Initial Report Substance Unit Of Measure: Not reported
Potentially Responsible Party First Name: KIPP
Potentially Responsible Party Last Name: ECKERT
Potentially Responsible Party Organization: ConocoPhillips Corporation
External Reference Number: Not reported
Latitude: Not reported
Longitude: Not reported

RCRA NonGen / NLR:

Date Form Received by Agency: 20060823
Handler Name: CONOCOPHILLIPS 25635731157
Handler Address: 3323 MARINE DR NE
Handler City,State,Zip: MARYSVILLE, WA 98271
EPA ID: WAR000004549
Contact Name: MARINA TISHKOVA
Contact Address: 600 NORTH DAIRY ASHFORD,
Contact City,State,Zip: HOUSTON, TX 77079
Contact Telephone: 281-293-4335
Contact Fax: Not reported
Contact Email: MARINA.A.TISHKOVA@CONOCOPHILLIPS.COM
Contact Title: Not reported
EPA Region: 10
Land Type: Private
Federal Waste Generator Description: Not a generator, verified
Non-Notifier: Not reported
Biennial Report Cycle: Not reported
Accessibility: Not reported
Active Site Indicator: Not reported
State District Owner: WA
State District: NWRO
Mailing Address: 600 NORTH DAIRY ASHFORD
Mailing City,State,Zip: HOUSTON, WA 77079
Owner Name: CONOCOPHILLIPS COMPANY
Owner Type: Private
Operator Name: EASTERBROOK, GENE
Operator Type: Private
Short-Term Generator Activity: No
Importer Activity: No
Mixed Waste Generator: No
Transporter Activity: No
Transfer Facility Activity: No
Recycler Activity with Storage: No
Small Quantity On-Site Burner Exemption: No
Smelting Melting and Refining Furnace Exemption: No
Underground Injection Control: No

Map ID
 Direction
 Distance
 Elevation

MAP FINDINGS

Site

Database(s)

EDR ID Number
 EPA ID Number

MARINE DRIVE 76 (Continued)

1004795016

Off-Site Waste Receipt:	No
Universal Waste Indicator:	No
Universal Waste Destination Facility:	No
Federal Universal Waste:	No
Active Site Fed-Reg Treatment Storage and Disposal Facility:	Not reported
Active Site Converter Treatment storage and Disposal Facility:	Not reported
Active Site State-Reg Treatment Storage and Disposal Facility:	Not reported
Active Site State-Reg Handler:	---
Federal Facility Indicator:	Not reported
Hazardous Secondary Material Indicator:	NN
Sub-Part K Indicator:	Not reported
Commercial TSD Indicator:	No
Treatment Storage and Disposal Type:	Not reported
2018 GPRA Permit Baseline:	Not on the Baseline
2018 GPRA Renewals Baseline:	Not on the Baseline
Permit Renewals Workload Universe:	Not reported
Permit Workload Universe:	Not reported
Permit Progress Universe:	Not reported
Post-Closure Workload Universe:	Not reported
Closure Workload Universe:	Not reported
202 GPRA Corrective Action Baseline:	No
Corrective Action Workload Universe:	No
Subject to Corrective Action Universe:	No
Non-TSDs Where RCRA CA has Been Imposed Universe:	No
TSDs Potentially Subject to CA Under 3004 (u)/(v) Universe:	No
TSDs Only Subject to CA under Discretionary Auth Universe:	No
Corrective Action Priority Ranking:	No NCAPS ranking
Environmental Control Indicator:	No
Institutional Control Indicator:	No
Human Exposure Controls Indicator:	N/A
Groundwater Controls Indicator:	N/A
Operating TSDF Universe:	Not reported
Full Enforcement Universe:	Not reported
Significant Non-Complier Universe:	No
Unaddressed Significant Non-Complier Universe:	No
Addressed Significant Non-Complier Universe:	No
Significant Non-Complier With a Compliance Schedule Universe:	No
Financial Assurance Required:	Not reported
Handler Date of Last Change:	20180507
Recognized Trader-Importer:	No
Recognized Trader-Exporter:	No
Importer of Spent Lead Acid Batteries:	No
Exporter of Spent Lead Acid Batteries:	No
Recycler Activity Without Storage:	No
Manifest Broker:	No
Sub-Part P Indicator:	No

Handler - Owner Operator:

Owner/Operator Indicator:	Owner
Owner/Operator Name:	TOSCO CORPORATION SITE 25635731157
Legal Status:	Private
Date Became Current:	Not reported
Date Ended Current:	Not reported
Owner/Operator Address:	3323 MARINE DR NE
Owner/Operator City,State,Zip:	MARYSVILLE, WA 98271
Owner/Operator Telephone:	000-000-0000

Map ID
Direction
Distance
Elevation

MAP FINDINGS

Site

Database(s)

EDR ID Number
EPA ID Number

MARINE DRIVE 76 (Continued)

1004795016

Owner/Operator Telephone Ext: Not reported
Owner/Operator Fax: Not reported
Owner/Operator Email: Not reported

Owner/Operator Indicator: Owner
Owner/Operator Name: PETERSON, JOHN
Legal Status: Private
Date Became Current: Not reported
Date Ended Current: Not reported
Owner/Operator Address: 13416 KENWANDA DR
Owner/Operator City,State,Zip: SNOHOMISH, WA 98296
Owner/Operator Telephone: 360-668-6826
Owner/Operator Telephone Ext: Not reported
Owner/Operator Fax: Not reported
Owner/Operator Email: Not reported

Owner/Operator Indicator: Owner
Owner/Operator Name: PETERSON, JOHN
Legal Status: Private
Date Became Current: Not reported
Date Ended Current: Not reported
Owner/Operator Address: 13416 KENWANDA DR
Owner/Operator City,State,Zip: SNOHOMISH, WA 98296
Owner/Operator Telephone: 360-668-6826
Owner/Operator Telephone Ext: Not reported
Owner/Operator Fax: Not reported
Owner/Operator Email: Not reported

Owner/Operator Indicator: Operator
Owner/Operator Name: EASTERBROOK, GENE
Legal Status: Private
Date Became Current: Not reported
Date Ended Current: Not reported
Owner/Operator Address: 5407 74TH NE
Owner/Operator City,State,Zip: MARYSVILLE, WA 98270
Owner/Operator Telephone: 360-659-4567
Owner/Operator Telephone Ext: Not reported
Owner/Operator Fax: Not reported
Owner/Operator Email: Not reported

Owner/Operator Indicator: Owner
Owner/Operator Name: TOSCO CORPORATION SITE 25635731157
Legal Status: Private
Date Became Current: Not reported
Date Ended Current: Not reported
Owner/Operator Address: 3323 MARINE DR NE
Owner/Operator City,State,Zip: MARYSVILLE, WA 98271
Owner/Operator Telephone: 000-000-0000
Owner/Operator Telephone Ext: Not reported
Owner/Operator Fax: Not reported
Owner/Operator Email: Not reported

Owner/Operator Indicator: Operator
Owner/Operator Name: EASTERBROOK, GENE
Legal Status: Private
Date Became Current: Not reported
Date Ended Current: Not reported

Map ID
Direction
Distance
Elevation

MAP FINDINGS

Site

Database(s)

EDR ID Number
EPA ID Number

MARINE DRIVE 76 (Continued)

1004795016

Owner/Operator Address:	5407 74TH NE
Owner/Operator City,State,Zip:	MARYSVILLE, WA 98270
Owner/Operator Telephone:	360-659-4567
Owner/Operator Telephone Ext:	Not reported
Owner/Operator Fax:	Not reported
Owner/Operator Email:	Not reported
Owner/Operator Indicator:	Owner
Owner/Operator Name:	TOSCO CORPORATION SITE 25635731157
Legal Status:	Private
Date Became Current:	Not reported
Date Ended Current:	Not reported
Owner/Operator Address:	3323 MARINE DR NE
Owner/Operator City,State,Zip:	MARYSVILLE, WA 98271
Owner/Operator Telephone:	000-000-0000
Owner/Operator Telephone Ext:	Not reported
Owner/Operator Fax:	Not reported
Owner/Operator Email:	Not reported
Owner/Operator Indicator:	Operator
Owner/Operator Name:	TOSCO CORPORATION SITE 25635731157
Legal Status:	Private
Date Became Current:	Not reported
Date Ended Current:	Not reported
Owner/Operator Address:	3323 MARINE DR NE
Owner/Operator City,State,Zip:	MARYSVILLE, WA 98271
Owner/Operator Telephone:	000-000-0000
Owner/Operator Telephone Ext:	Not reported
Owner/Operator Fax:	Not reported
Owner/Operator Email:	Not reported
Owner/Operator Indicator:	Operator
Owner/Operator Name:	EASTERBROOK, GENE
Legal Status:	Private
Date Became Current:	Not reported
Date Ended Current:	Not reported
Owner/Operator Address:	5407 74TH NE
Owner/Operator City,State,Zip:	MARYSVILLE, WA 98270
Owner/Operator Telephone:	360-659-4567
Owner/Operator Telephone Ext:	Not reported
Owner/Operator Fax:	Not reported
Owner/Operator Email:	Not reported
Owner/Operator Indicator:	Owner
Owner/Operator Name:	TOSCO CORPORATION SITE 25635731157
Legal Status:	Private
Date Became Current:	Not reported
Date Ended Current:	Not reported
Owner/Operator Address:	3323 MARINE DR NE
Owner/Operator City,State,Zip:	MARYSVILLE, WA 98271
Owner/Operator Telephone:	000-000-0000
Owner/Operator Telephone Ext:	Not reported
Owner/Operator Fax:	Not reported
Owner/Operator Email:	Not reported
Owner/Operator Indicator:	Owner
Owner/Operator Name:	CONOCOPHILLIPS COMPANY

Map ID
Direction
Distance
Elevation

MAP FINDINGS

Site

Database(s)

EDR ID Number
EPA ID Number

MARINE DRIVE 76 (Continued)

1004795016

Legal Status:	Private
Date Became Current:	20041231
Date Ended Current:	Not reported
Owner/Operator Address:	600 NORTH DAIRY ASHFORD
Owner/Operator City,State,Zip:	HOUSTON, TX 77079
Owner/Operator Telephone:	281-293-1000
Owner/Operator Telephone Ext:	Not reported
Owner/Operator Fax:	Not reported
Owner/Operator Email:	Not reported
Owner/Operator Indicator:	Owner
Owner/Operator Name:	CONOCOPHILLIPS COMPANY
Legal Status:	Private
Date Became Current:	20041231
Date Ended Current:	Not reported
Owner/Operator Address:	600 NORTH DAIRY ASHFORD
Owner/Operator City,State,Zip:	HOUSTON, TX 77079
Owner/Operator Telephone:	281-293-1000
Owner/Operator Telephone Ext:	Not reported
Owner/Operator Fax:	Not reported
Owner/Operator Email:	Not reported
Owner/Operator Indicator:	Operator
Owner/Operator Name:	EASTERBROOK, GENE
Legal Status:	Private
Date Became Current:	Not reported
Date Ended Current:	Not reported
Owner/Operator Address:	5407 74TH NE
Owner/Operator City,State,Zip:	MARYSVILLE, WA 98270
Owner/Operator Telephone:	360-659-4567
Owner/Operator Telephone Ext:	Not reported
Owner/Operator Fax:	Not reported
Owner/Operator Email:	Not reported
Owner/Operator Indicator:	Owner
Owner/Operator Name:	TOSCO CORPORATION SITE 25635731157
Legal Status:	Private
Date Became Current:	Not reported
Date Ended Current:	Not reported
Owner/Operator Address:	3323 MARINE DR NE
Owner/Operator City,State,Zip:	MARYSVILLE, WA 98271
Owner/Operator Telephone:	000-000-0000
Owner/Operator Telephone Ext:	Not reported
Owner/Operator Fax:	Not reported
Owner/Operator Email:	Not reported
Owner/Operator Indicator:	Owner
Owner/Operator Name:	PETERSON, JOHN
Legal Status:	Private
Date Became Current:	Not reported
Date Ended Current:	Not reported
Owner/Operator Address:	13416 KENWANDA DR
Owner/Operator City,State,Zip:	SNOHOMISH, WA 98296
Owner/Operator Telephone:	360-668-6826
Owner/Operator Telephone Ext:	Not reported
Owner/Operator Fax:	Not reported
Owner/Operator Email:	Not reported

Map ID
Direction
Distance
Elevation

MAP FINDINGS

Site

Database(s)

EDR ID Number
EPA ID Number

MARINE DRIVE 76 (Continued)

1004795016

Owner/Operator Indicator: Operator
Owner/Operator Name: EASTERBROOK, GENE
Legal Status: Private
Date Became Current: Not reported
Date Ended Current: Not reported
Owner/Operator Address: 5407 74TH NE
Owner/Operator City,State,Zip: MARYSVILLE, WA 98270
Owner/Operator Telephone: 360-659-4567
Owner/Operator Telephone Ext: Not reported
Owner/Operator Fax: Not reported
Owner/Operator Email: Not reported

Owner/Operator Indicator: Operator
Owner/Operator Name: EASTERBROOK, GENE
Legal Status: Private
Date Became Current: Not reported
Date Ended Current: Not reported
Owner/Operator Address: 5407 74TH NE
Owner/Operator City,State,Zip: MARYSVILLE, WA 98270
Owner/Operator Telephone: 360-659-4567
Owner/Operator Telephone Ext: Not reported
Owner/Operator Fax: Not reported
Owner/Operator Email: Not reported

Owner/Operator Indicator: Owner
Owner/Operator Name: TOSCO CORPORATION SITE 25635731157
Legal Status: Private
Date Became Current: Not reported
Date Ended Current: Not reported
Owner/Operator Address: 3323 MARINE DR NE
Owner/Operator City,State,Zip: MARYSVILLE, WA 98271
Owner/Operator Telephone: 000-000-0000
Owner/Operator Telephone Ext: Not reported
Owner/Operator Fax: Not reported
Owner/Operator Email: Not reported

Owner/Operator Indicator: Owner
Owner/Operator Name: TOSCO CORPORATION SITE 25635731157
Legal Status: Private
Date Became Current: Not reported
Date Ended Current: Not reported
Owner/Operator Address: 3323 MARINE DR NE
Owner/Operator City,State,Zip: MARYSVILLE, WA 98271
Owner/Operator Telephone: 000-000-0000
Owner/Operator Telephone Ext: Not reported
Owner/Operator Fax: Not reported
Owner/Operator Email: Not reported

Owner/Operator Indicator: Owner
Owner/Operator Name: PETERSON, JOHN
Legal Status: Private
Date Became Current: Not reported
Date Ended Current: Not reported
Owner/Operator Address: 13416 KENWANDA DR
Owner/Operator City,State,Zip: SNOHOMISH, WA 98296
Owner/Operator Telephone: 360-668-6826
Owner/Operator Telephone Ext: Not reported

Map ID
Direction
Distance
Elevation

MAP FINDINGS

Site

Database(s)

EDR ID Number
EPA ID Number

MARINE DRIVE 76 (Continued)

1004795016

Owner/Operator Fax: Not reported
Owner/Operator Email: Not reported

Owner/Operator Indicator: Operator
Owner/Operator Name: EASTERBROOK, GENE
Legal Status: Private
Date Became Current: Not reported
Date Ended Current: Not reported
Owner/Operator Address: 5407 74TH NE
Owner/Operator City,State,Zip: MARYSVILLE, WA 98270
Owner/Operator Telephone: 360-659-4567
Owner/Operator Telephone Ext: Not reported
Owner/Operator Fax: Not reported
Owner/Operator Email: Not reported

Owner/Operator Indicator: Owner
Owner/Operator Name: PETERSON, JOHN
Legal Status: Private
Date Became Current: Not reported
Date Ended Current: Not reported
Owner/Operator Address: 13416 KENWANDA DR
Owner/Operator City,State,Zip: SNOHOMISH, WA 98296
Owner/Operator Telephone: 360-668-6826
Owner/Operator Telephone Ext: Not reported
Owner/Operator Fax: Not reported
Owner/Operator Email: Not reported

Owner/Operator Indicator: Operator
Owner/Operator Name: EASTERBROOK, GENE
Legal Status: Private
Date Became Current: Not reported
Date Ended Current: Not reported
Owner/Operator Address: 5407 74TH NE
Owner/Operator City,State,Zip: MARYSVILLE, WA 98270
Owner/Operator Telephone: 360-659-4567
Owner/Operator Telephone Ext: Not reported
Owner/Operator Fax: Not reported
Owner/Operator Email: Not reported

Owner/Operator Indicator: Operator
Owner/Operator Name: EASTERBROOK, GENE
Legal Status: Private
Date Became Current: Not reported
Date Ended Current: Not reported
Owner/Operator Address: 5407 74TH NE
Owner/Operator City,State,Zip: MARYSVILLE, WA 98270
Owner/Operator Telephone: 360-659-4567
Owner/Operator Telephone Ext: Not reported
Owner/Operator Fax: Not reported
Owner/Operator Email: Not reported

Owner/Operator Indicator: Operator
Owner/Operator Name: CONOCOPHILLIPS COMPANY
Legal Status: Private
Date Became Current: Not reported
Date Ended Current: Not reported
Owner/Operator Address: 600 NORTH DAIRY ASHFORD

Map ID
Direction
Distance
Elevation

MAP FINDINGS

Site

Database(s)

EDR ID Number
EPA ID Number

MARINE DRIVE 76 (Continued)

1004795016

Owner/Operator City,State,Zip:	HOUSTON, TX 77079
Owner/Operator Telephone:	281-293-1000
Owner/Operator Telephone Ext:	Not reported
Owner/Operator Fax:	Not reported
Owner/Operator Email:	Not reported
Owner/Operator Indicator:	Operator
Owner/Operator Name:	TOSCO CORPORATION SITE 25635731157
Legal Status:	Private
Date Became Current:	Not reported
Date Ended Current:	Not reported
Owner/Operator Address:	3323 MARINE DR NE
Owner/Operator City,State,Zip:	MARYSVILLE, WA 98271
Owner/Operator Telephone:	000-000-0000
Owner/Operator Telephone Ext:	Not reported
Owner/Operator Fax:	Not reported
Owner/Operator Email:	Not reported
Owner/Operator Indicator:	Owner
Owner/Operator Name:	TOSCO CORPORATION SITE 25635731157
Legal Status:	Private
Date Became Current:	Not reported
Date Ended Current:	Not reported
Owner/Operator Address:	3323 MARINE DR NE
Owner/Operator City,State,Zip:	MARYSVILLE, WA 98271
Owner/Operator Telephone:	000-000-0000
Owner/Operator Telephone Ext:	Not reported
Owner/Operator Fax:	Not reported
Owner/Operator Email:	Not reported
Owner/Operator Indicator:	Owner
Owner/Operator Name:	PETERSON, JOHN
Legal Status:	Private
Date Became Current:	Not reported
Date Ended Current:	Not reported
Owner/Operator Address:	13416 KENWANDA DR
Owner/Operator City,State,Zip:	SNOHOMISH, WA 98296
Owner/Operator Telephone:	360-668-6826
Owner/Operator Telephone Ext:	Not reported
Owner/Operator Fax:	Not reported
Owner/Operator Email:	Not reported
Owner/Operator Indicator:	Owner
Owner/Operator Name:	TOSCO CORPORATION SITE 25635731157
Legal Status:	Private
Date Became Current:	20001213
Date Ended Current:	Not reported
Owner/Operator Address:	3323 MARINE DR NE
Owner/Operator City,State,Zip:	MARYSVILLE, WA 98271
Owner/Operator Telephone:	360-659-3676
Owner/Operator Telephone Ext:	Not reported
Owner/Operator Fax:	Not reported
Owner/Operator Email:	Not reported
Owner/Operator Indicator:	Owner
Owner/Operator Name:	PETERSON, JOHN
Legal Status:	Private

Map ID
Direction
Distance
Elevation

MAP FINDINGS

Site

Database(s)

EDR ID Number
EPA ID Number

MARINE DRIVE 76 (Continued)

1004795016

Date Became Current:	Not reported
Date Ended Current:	Not reported
Owner/Operator Address:	13416 KENWANDA DR
Owner/Operator City,State,Zip:	SNOHOMISH, WA 98296
Owner/Operator Telephone:	360-668-6826
Owner/Operator Telephone Ext:	Not reported
Owner/Operator Fax:	Not reported
Owner/Operator Email:	Not reported
Owner/Operator Indicator:	Owner
Owner/Operator Name:	CONOCOPHILLIPS COMPANY
Legal Status:	Private
Date Became Current:	20041231
Date Ended Current:	Not reported
Owner/Operator Address:	600 NORTH DAIRY ASHFORD
Owner/Operator City,State,Zip:	HOUSTON, TX 77079
Owner/Operator Telephone:	281-293-1000
Owner/Operator Telephone Ext:	Not reported
Owner/Operator Fax:	Not reported
Owner/Operator Email:	Not reported
Owner/Operator Indicator:	Owner
Owner/Operator Name:	PETERSON, JOHN
Legal Status:	Private
Date Became Current:	Not reported
Date Ended Current:	Not reported
Owner/Operator Address:	13416 KENWANDA DR
Owner/Operator City,State,Zip:	SNOHOMISH, WA 98296
Owner/Operator Telephone:	360-668-6826
Owner/Operator Telephone Ext:	Not reported
Owner/Operator Fax:	Not reported
Owner/Operator Email:	Not reported
Owner/Operator Indicator:	Operator
Owner/Operator Name:	EASTERBROOK, GENE
Legal Status:	Private
Date Became Current:	Not reported
Date Ended Current:	Not reported
Owner/Operator Address:	5407 74TH NE
Owner/Operator City,State,Zip:	MARYSVILLE, WA 98270
Owner/Operator Telephone:	360-659-4567
Owner/Operator Telephone Ext:	Not reported
Owner/Operator Fax:	Not reported
Owner/Operator Email:	Not reported
Owner/Operator Indicator:	Owner
Owner/Operator Name:	CONOCOPHILLIPS COMPANY
Legal Status:	Private
Date Became Current:	20041231
Date Ended Current:	Not reported
Owner/Operator Address:	600 NORTH DAIRY ASHFORD
Owner/Operator City,State,Zip:	HOUSTON, TX 77079
Owner/Operator Telephone:	281-293-1000
Owner/Operator Telephone Ext:	Not reported
Owner/Operator Fax:	Not reported
Owner/Operator Email:	Not reported

Map ID
Direction
Distance
Elevation

MAP FINDINGS

Site

Database(s)

EDR ID Number
EPA ID Number

MARINE DRIVE 76 (Continued)

1004795016

Owner/Operator Indicator: Owner
Owner/Operator Name: TOSCO CORPORATION SITE 25635731157
Legal Status: Private
Date Became Current: Not reported
Date Ended Current: Not reported
Owner/Operator Address: 3323 MARINE DR NE
Owner/Operator City,State,Zip: MARYSVILLE, WA 98271
Owner/Operator Telephone: 000-000-0000
Owner/Operator Telephone Ext: Not reported
Owner/Operator Fax: Not reported
Owner/Operator Email: Not reported

Owner/Operator Indicator: Owner
Owner/Operator Name: PETERSON, JOHN
Legal Status: Private
Date Became Current: Not reported
Date Ended Current: Not reported
Owner/Operator Address: 13416 KENWANDA DR
Owner/Operator City,State,Zip: SNOHOMISH, WA 98296
Owner/Operator Telephone: 360-668-6826
Owner/Operator Telephone Ext: Not reported
Owner/Operator Fax: Not reported
Owner/Operator Email: Not reported

Owner/Operator Indicator: Operator
Owner/Operator Name: EASTERBROOK, GENE
Legal Status: Private
Date Became Current: Not reported
Date Ended Current: Not reported
Owner/Operator Address: 5407 74TH NE
Owner/Operator City,State,Zip: MARYSVILLE, WA 98270
Owner/Operator Telephone: 360-659-4567
Owner/Operator Telephone Ext: Not reported
Owner/Operator Fax: Not reported
Owner/Operator Email: Not reported

Owner/Operator Indicator: Owner
Owner/Operator Name: PETERSON, JOHN
Legal Status: Private
Date Became Current: Not reported
Date Ended Current: Not reported
Owner/Operator Address: 13416 KENWANDA DR
Owner/Operator City,State,Zip: SNOHOMISH, WA 98296-8255
Owner/Operator Telephone: 360-668-6826
Owner/Operator Telephone Ext: Not reported
Owner/Operator Fax: Not reported
Owner/Operator Email: Not reported

Owner/Operator Indicator: Owner
Owner/Operator Name: TOSCO CORPORATION SITE 25635731157
Legal Status: Private
Date Became Current: 20031231
Date Ended Current: Not reported
Owner/Operator Address: 3323 MARINE DR NE
Owner/Operator City,State,Zip: MARYSVILLE, WA 98271
Owner/Operator Telephone: 360-659-3676
Owner/Operator Telephone Ext: Not reported

Map ID
Direction
Distance
Elevation

MAP FINDINGS

Site

Database(s)

EDR ID Number
EPA ID Number

MARINE DRIVE 76 (Continued)

1004795016

Owner/Operator Fax: Not reported
Owner/Operator Email: Not reported

Owner/Operator Indicator: Owner
Owner/Operator Name: PETERSON, JOHN
Legal Status: Private
Date Became Current: Not reported
Date Ended Current: Not reported
Owner/Operator Address: 13416 KENWANDA DR
Owner/Operator City,State,Zip: SNOHOMISH, WA 98296
Owner/Operator Telephone: 360-668-6826
Owner/Operator Telephone Ext: Not reported
Owner/Operator Fax: Not reported
Owner/Operator Email: Not reported

Owner/Operator Indicator: Owner
Owner/Operator Name: PETERSON, JOHN
Legal Status: Private
Date Became Current: Not reported
Date Ended Current: Not reported
Owner/Operator Address: 13416 KENWANDA DR
Owner/Operator City,State,Zip: SNOHOMISH, WA 98296
Owner/Operator Telephone: 360-668-6826
Owner/Operator Telephone Ext: Not reported
Owner/Operator Fax: Not reported
Owner/Operator Email: Not reported

Historic Generators:

Receive Date: 20060215
Handler Name: CONOCOPHILLIPS 25635731157
Federal Waste Generator Description: Not a generator, verified
State District Owner: WA
Large Quantity Handler of Universal Waste: No
Recognized Trader Importer: No
Recognized Trader Exporter: No
Spent Lead Acid Battery Importer: No
Spent Lead Acid Battery Exporter: No
Current Record: No
Non Storage Recycler Activity: Not reported
Electronic Manifest Broker: Not reported

Receive Date: 20060823
Handler Name: CONOCOPHILLIPS 25635731157
Federal Waste Generator Description: Not a generator, verified
State District Owner: WA
Large Quantity Handler of Universal Waste: No
Recognized Trader Importer: No
Recognized Trader Exporter: No
Spent Lead Acid Battery Importer: No
Spent Lead Acid Battery Exporter: No
Current Record: Yes
Non Storage Recycler Activity: Not reported
Electronic Manifest Broker: Not reported

Receive Date: 19941231
Handler Name: TOSCO CORPORATION SITE 25635731157
Federal Waste Generator Description: Conditionally Exempt Small Quantity Generator

Map ID
Direction
Distance
Elevation

MAP FINDINGS

Site

Database(s)

EDR ID Number
EPA ID Number

MARINE DRIVE 76 (Continued)

1004795016

State District Owner:	WA
Large Quantity Handler of Universal Waste:	No
Recognized Trader Importer:	No
Recognized Trader Exporter:	No
Spent Lead Acid Battery Importer:	No
Spent Lead Acid Battery Exporter:	No
Current Record:	No
Non Storage Recycler Activity:	Not reported
Electronic Manifest Broker:	Not reported
Receive Date:	19960305
Handler Name:	TOSCO CORPORATION SITE 25635731157
Federal Waste Generator Description:	Conditionally Exempt Small Quantity Generator
State District Owner:	WA
Large Quantity Handler of Universal Waste:	No
Recognized Trader Importer:	No
Recognized Trader Exporter:	No
Spent Lead Acid Battery Importer:	No
Spent Lead Acid Battery Exporter:	No
Current Record:	No
Non Storage Recycler Activity:	Not reported
Electronic Manifest Broker:	Not reported
Receive Date:	19970205
Handler Name:	TOSCO CORPORATION SITE 25635731157
Federal Waste Generator Description:	Conditionally Exempt Small Quantity Generator
State District Owner:	WA
Large Quantity Handler of Universal Waste:	No
Recognized Trader Importer:	No
Recognized Trader Exporter:	No
Spent Lead Acid Battery Importer:	No
Spent Lead Acid Battery Exporter:	No
Current Record:	No
Non Storage Recycler Activity:	Not reported
Electronic Manifest Broker:	Not reported
Receive Date:	19980309
Handler Name:	TOSCO CORPORATION SITE 25635731157
Federal Waste Generator Description:	Conditionally Exempt Small Quantity Generator
State District Owner:	WA
Large Quantity Handler of Universal Waste:	No
Recognized Trader Importer:	No
Recognized Trader Exporter:	No
Spent Lead Acid Battery Importer:	No
Spent Lead Acid Battery Exporter:	No
Current Record:	No
Non Storage Recycler Activity:	Not reported
Electronic Manifest Broker:	Not reported
Receive Date:	19990216
Handler Name:	TOSCO CORPORATION SITE 25635731157
Federal Waste Generator Description:	Conditionally Exempt Small Quantity Generator
State District Owner:	WA
Large Quantity Handler of Universal Waste:	No
Recognized Trader Importer:	No
Recognized Trader Exporter:	No
Spent Lead Acid Battery Importer:	No

Map ID
Direction
Distance
Elevation

MAP FINDINGS

Site

Database(s)

EDR ID Number
EPA ID Number

MARINE DRIVE 76 (Continued)

1004795016

Spent Lead Acid Battery Exporter:	No
Current Record:	No
Non Storage Recycler Activity:	Not reported
Electronic Manifest Broker:	Not reported
Receive Date:	20000612
Handler Name:	TOSCO CORPORATION SITE 25635731157
Federal Waste Generator Description:	Conditionally Exempt Small Quantity Generator
State District Owner:	WA
Large Quantity Handler of Universal Waste:	No
Recognized Trader Importer:	No
Recognized Trader Exporter:	No
Spent Lead Acid Battery Importer:	No
Spent Lead Acid Battery Exporter:	No
Current Record:	No
Non Storage Recycler Activity:	Not reported
Electronic Manifest Broker:	Not reported
Receive Date:	20001203
Handler Name:	TOSCO CORPORATION SITE 25635731157
Federal Waste Generator Description:	Conditionally Exempt Small Quantity Generator
State District Owner:	WA
Large Quantity Handler of Universal Waste:	No
Recognized Trader Importer:	No
Recognized Trader Exporter:	No
Spent Lead Acid Battery Importer:	No
Spent Lead Acid Battery Exporter:	No
Current Record:	No
Non Storage Recycler Activity:	Not reported
Electronic Manifest Broker:	Not reported
Receive Date:	20020115
Handler Name:	TOSCO CORPORATION SITE 25635731157
Federal Waste Generator Description:	Conditionally Exempt Small Quantity Generator
State District Owner:	WA
Large Quantity Handler of Universal Waste:	No
Recognized Trader Importer:	No
Recognized Trader Exporter:	No
Spent Lead Acid Battery Importer:	No
Spent Lead Acid Battery Exporter:	No
Current Record:	No
Non Storage Recycler Activity:	Not reported
Electronic Manifest Broker:	Not reported
Receive Date:	20030723
Handler Name:	TOSCO CORPORATION SITE 25635731157
Federal Waste Generator Description:	Conditionally Exempt Small Quantity Generator
State District Owner:	WA
Large Quantity Handler of Universal Waste:	No
Recognized Trader Importer:	No
Recognized Trader Exporter:	No
Spent Lead Acid Battery Importer:	No
Spent Lead Acid Battery Exporter:	No
Current Record:	No
Non Storage Recycler Activity:	Not reported
Electronic Manifest Broker:	Not reported

Map ID
Direction
Distance
Elevation

MAP FINDINGS

Site

Database(s)

EDR ID Number
EPA ID Number

MARINE DRIVE 76 (Continued)

1004795016

Receive Date: 20040301
Handler Name: CONOCOPHILLIPS 25635731157
Federal Waste Generator Description: Conditionally Exempt Small Quantity Generator
State District Owner: WA
Large Quantity Handler of Universal Waste: No
Recognized Trader Importer: No
Recognized Trader Exporter: No
Spent Lead Acid Battery Importer: No
Spent Lead Acid Battery Exporter: No
Current Record: No
Non Storage Recycler Activity: Not reported
Electronic Manifest Broker: Not reported

Receive Date: 20050224
Handler Name: CONOCOPHILLIPS 25635731157
Federal Waste Generator Description: Not a generator, verified
State District Owner: WA
Large Quantity Handler of Universal Waste: No
Recognized Trader Importer: No
Recognized Trader Exporter: No
Spent Lead Acid Battery Importer: No
Spent Lead Acid Battery Exporter: No
Current Record: No
Non Storage Recycler Activity: Not reported
Electronic Manifest Broker: Not reported

Receive Date: 20060215
Handler Name: CONOCOPHILLIPS 25635731157
Federal Waste Generator Description: Not a generator, verified
State District Owner: WA
Large Quantity Handler of Universal Waste: No
Recognized Trader Importer: No
Recognized Trader Exporter: No
Spent Lead Acid Battery Importer: No
Spent Lead Acid Battery Exporter: No
Current Record: No
Non Storage Recycler Activity: Not reported
Electronic Manifest Broker: Not reported

List of NAICS Codes and Descriptions:

NAICS Code: 44711
NAICS Description: GASOLINE STATIONS WITH CONVENIENCE STORES

Facility Has Received Notices of Violations:

Violations: No Violations Found

Evaluation Action Summary:

Evaluations: No Evaluations Found

WA MANIFEST:

Name: CONOCOPHILLIPS 25635731157
Address: 3323 MARINE DR NE
City,State,Zip: MARYSVILLE, WA 98271
Facility Address 2: Not reported

Map ID
Direction
Distance
Elevation

MAP FINDINGS

Site

Database(s)

EDR ID Number
EPA ID Number

MARINE DRIVE 76 (Continued)

1004795016

Facility ID:	53941812
EPA ID:	WAR000004549
NAICS:	44711
State Waste Code Desc:	Not reported
Federal Waste Code Desc:	Not reported
Form Comm:	Not reported
Data Year:	Not reported
Permit by Rule:	No
Mailing Address 2:	Not reported
Treatment by Generator:	No
Mixed Radioactive Waste:	No
Importer of Hazardous Waste:	No
Immediate Recycler:	No
Treatment/Storage/Disposal/Recycling Facility:	No
Generator of Dangerous Fuel Waste:	No
Generator Marketing to Burner:	No
Other Marketers (i.e., blender, distributor, etc.):	No
Utility Boiler Burner:	No
Industry Boiler Burner:	No
Industrial Furnace:	No
Smelter Defferal:	No
Universal Waste:	Not reported
Off-Specification:	Not reported
LN Address 2:	Not reported
Tax Reg #:	601361637
Business Type:	Not reported
Mail Name:	ConocoPhillips Company
Mailing Address:	600 North Dairy Ashford
Mailing City,State,Zip:	Houston, TX 77079
Legal Organization Name:	ConocoPhillips Company
Legal Organization Type:	Private
Legal Contact:	Not reported
Legal Address:	600 North Dairy Ashford
Legal Address 2:	Not reported
Legal City,State,Zip:	Houston, TX 77079
Legal Phone Number:	281-293-1000
Legal Effective Date:	12/31/2003
Land Organization Name:	Not reported
Land Organization Type:	Private
Land Contact:	John Peterson
Land Address:	13416 KENWANDA DR
Land City,State,Zip:	SNOHOMISH, WA 98296-8255
Land Phone Number:	(360)668-6826
Operator Organization Name:	Not reported
Operator Organization Type:	Private
Operator:	Gene Easterbrook
Operator Address:	5407 74TH NE
Operator Address 2:	Not reported
Operator City,State,Zip:	MARYSVILLE, WA 98270-0000
Operator Phone Number:	(360) 659-4567
Operator Effective Date:	12/31/2002
Site Contact:	Gene Easterbrook
Site Contact Address:	5407 74TH NE
Contact City,State,Zip:	MARYSVILLE, WA 98270-0000
Site Contact Phone Number:	(360) 659-4567
Site Contact Email:	Not reported
Gen Status Code:	XQG

Map ID
 Direction
 Distance
 Elevation

MAP FINDINGS

Site

Database(s)

EDR ID Number
 EPA ID Number

MARINE DRIVE 76 (Continued)

1004795016

Monthly Generation:	Yes
Batch Generation:	No
One Time Generation:	No
Transport Own Waste:	No
Tranports Other Waste:	No
Recycler Onsite:	No
Transfer Facility:	No
Other Exemption:	Not reported
UW Battery Gen:	No
Used Oil Transporter:	No
Used Oil Transfer Facility:	No
Used Oil Processor:	No
Used Oil Refiner:	No
Used Oil Fuel Marketer Directs Shipments:	No
Used Oil Fuel Marketer Meets Specs:	No
Site Contact Address 2:	Not reported
SIC Code:	Not reported
CRK Number:	Not reported
Active:	Not reported
CAS Number:	Not reported
Chemical Name:	Not reported
EHS:	Not reported
EHS CAS Number:	Not reported
EHS Name:	Not reported

G38 **TESORO #62050**
North **8820 QUIL CEDA BLVD.**
< 1/8 **MARYSVILLE, WA 98271**
0.014 mi.
74 ft. **Site 1 of 2 in cluster G**

INDIAN UST **1009395257**
N/A

Actual:	Indian UST:	
45 ft.	Region:	10
	Facility ID:	4240015
Focus Map:	Name:	TESORO #62050
1	Address:	8820 QUIL CEDA BLVD.
	City,State,Zip:	MARYSVILLE, WA 98271
	Tank ID:	1
	Alternate Tank ID:	1A
	Installation Date:	9/28/2001
	Tank Status:	Currently In Use
	Content:	Petroleum : Gasoline
	Federally Regulated:	True
	Owner Name:	Tesoro Rrefining & Marketing Co., LLC
	Latitude:	48.07766000000002
	Longitude:	122.18714
	Region:	10
	Facility ID:	4240015
	Name:	TESORO #62050
	Address:	8820 QUIL CEDA BLVD.
	City,State,Zip:	MARYSVILLE, WA 98271
	Tank ID:	2
	Alternate Tank ID:	1B
	Installation Date:	9/28/2001
	Tank Status:	Currently In Use
	Content:	Petroleum : Gasoline
	Federally Regulated:	True

Map ID
 Direction
 Distance
 Elevation

MAP FINDINGS

Site

Database(s)

EDR ID Number
 EPA ID Number

TESORO #62050 (Continued)

1009395257

Owner Name:	Tesoro Rrefining & Marketing Co., LLC
Latitude:	48.07766000000002
Longitude:	122.18714
Region:	10
Facility ID:	4240015
Name:	TESORO #62050
Address:	8820 QUIL CEDA BLVD.
City,State,Zip:	MARYSVILLE, WA 98271
Tank ID:	3
Alternate Tank ID:	2
Installation Date:	9/28/2001
Tank Status:	Currently In Use
Content:	Petroleum : Gasoline
Federally Regulated:	True
Owner Name:	Tesoro Rrefining & Marketing Co., LLC
Latitude:	48.07766000000002
Longitude:	122.18714

G39
North
 < 1/8
 0.014 mi.
 74 ft.

SPEEDWAY STORE #2191
8820 QUIL CEDA BLVD
MARYSVILLE, WA 98271

RCRA NonGen / NLR

1026728129
XJW000000017

Site 2 of 2 in cluster G

Actual:
45 ft.

RCRA NonGen / NLR:

Focus Map:
1

Date Form Received by Agency:	20210803
Handler Name:	SPEEDWAY STORE #2191
Handler Address:	8820 QUIL CEDA BLVD
Handler City,State,Zip:	MARYSVILLE, WA 98271
EPA ID:	XJW000000017
Contact Name:	KEITH A HUGHES
Contact Address:	SPEEDWAY DRIVE
Contact City,State,Zip:	ENON, OH 45323
Contact Telephone:	937-863-7642
Contact Fax:	Not reported
Contact Email:	KEITHAHUGHES@SPEEDWAY.COM
Contact Title:	AUDITOR ENVIRONMENTAL COMPLIANCE
EPA Region:	10
Land Type:	Tribal
Federal Waste Generator Description:	Not a generator, verified
Non-Notifier:	Not reported
Biennial Report Cycle:	Not reported
Accessibility:	Not reported
Active Site Indicator:	Not reported
State District Owner:	Not reported
State District:	Not reported
Mailing Address:	QUIL CEDA BLVD
Mailing City,State,Zip:	MARYSVILLE, WA 98271
Owner Name:	SPEEDWAY LLS
Owner Type:	Private
Operator Name:	SPEEDWAY LLC
Operator Type:	Private
Short-Term Generator Activity:	No
Importer Activity:	No
Mixed Waste Generator:	No
Transporter Activity:	No
Transfer Facility Activity:	No

Map ID
 Direction
 Distance
 Elevation

MAP FINDINGS

Site

Database(s)

EDR ID Number
 EPA ID Number

SPEEDWAY STORE #2191 (Continued)

1026728129

Recycler Activity with Storage:	No
Small Quantity On-Site Burner Exemption:	No
Smelting Melting and Refining Furnace Exemption:	No
Underground Injection Control:	No
Off-Site Waste Receipt:	No
Universal Waste Indicator:	No
Universal Waste Destination Facility:	No
Federal Universal Waste:	No
Active Site Fed-Reg Treatment Storage and Disposal Facility:	Not reported
Active Site Converter Treatment storage and Disposal Facility:	Not reported
Active Site State-Reg Treatment Storage and Disposal Facility:	Not reported
Active Site State-Reg Handler:	---
Federal Facility Indicator:	Not reported
Hazardous Secondary Material Indicator:	N
Sub-Part K Indicator:	Not reported
Commercial TSD Indicator:	No
Treatment Storage and Disposal Type:	Not reported
2018 GPRA Permit Baseline:	Not on the Baseline
2018 GPRA Renewals Baseline:	Not on the Baseline
Permit Renewals Workload Universe:	Not reported
Permit Workload Universe:	Not reported
Permit Progress Universe:	Not reported
Post-Closure Workload Universe:	Not reported
Closure Workload Universe:	Not reported
202 GPRA Corrective Action Baseline:	No
Corrective Action Workload Universe:	No
Subject to Corrective Action Universe:	No
Non-TSDFs Where RCRA CA has Been Imposed Universe:	No
TSDFs Potentially Subject to CA Under 3004 (u)/(v) Universe:	No
TSDFs Only Subject to CA under Discretionary Auth Universe:	No
Corrective Action Priority Ranking:	No NCAPS ranking
Environmental Control Indicator:	No
Institutional Control Indicator:	No
Human Exposure Controls Indicator:	N/A
Groundwater Controls Indicator:	N/A
Operating TSDF Universe:	Not reported
Full Enforcement Universe:	Not reported
Significant Non-Complier Universe:	No
Unaddressed Significant Non-Complier Universe:	No
Addressed Significant Non-Complier Universe:	No
Significant Non-Complier With a Compliance Schedule Universe:	No
Financial Assurance Required:	Not reported
Handler Date of Last Change:	20210803
Recognized Trader-Importer:	No
Recognized Trader-Exporter:	No
Importer of Spent Lead Acid Batteries:	No
Exporter of Spent Lead Acid Batteries:	No
Recycler Activity Without Storage:	No
Manifest Broker:	No
Sub-Part P Indicator:	No

Hazardous Waste Summary:

Waste Code:	D001
Waste Description:	IGNITABLE WASTE
Waste Code:	D018

Map ID
Direction
Distance
Elevation

MAP FINDINGS

Site

Database(s)

EDR ID Number
EPA ID Number

SPEEDWAY STORE #2191 (Continued)

1026728129

Waste Description: BENZENE

Handler - Owner Operator:

Owner/Operator Indicator: Owner
Owner/Operator Name: TESORO REFINING & MARKETING
Legal Status: Private
Date Became Current: 20011129
Date Ended Current: Not reported
Owner/Operator Address: 3450 S 344TH WAY, STE 201
Owner/Operator City,State,Zip: AUBURN, WA 98001
Owner/Operator Telephone: Not reported
Owner/Operator Telephone Ext: Not reported
Owner/Operator Fax: Not reported
Owner/Operator Email: Not reported

Owner/Operator Indicator: Owner
Owner/Operator Name: SPEEDWAY LLS
Legal Status: Private
Date Became Current: 20181001
Date Ended Current: Not reported
Owner/Operator Address: 500 SPEEDWAY DRIVE
Owner/Operator City,State,Zip: ENOND, OH 45323
Owner/Operator Telephone: Not reported
Owner/Operator Telephone Ext: Not reported
Owner/Operator Fax: Not reported
Owner/Operator Email: Not reported

Owner/Operator Indicator: Owner
Owner/Operator Name: SPEEDWAY LLS
Legal Status: Private
Date Became Current: 20181001
Date Ended Current: Not reported
Owner/Operator Address: 500 SPEEDWAY DRIVE
Owner/Operator City,State,Zip: ENOND, OH 45323
Owner/Operator Telephone: Not reported
Owner/Operator Telephone Ext: Not reported
Owner/Operator Fax: Not reported
Owner/Operator Email: Not reported

Owner/Operator Indicator: Owner
Owner/Operator Name: TESORO REFINING & MARKETING
Legal Status: Private
Date Became Current: Not reported
Date Ended Current: Not reported
Owner/Operator Address: 3450 S 344TH WAY
Owner/Operator City,State,Zip: AUBURN, WA 98001
Owner/Operator Telephone: Not reported
Owner/Operator Telephone Ext: Not reported
Owner/Operator Fax: Not reported
Owner/Operator Email: Not reported

Owner/Operator Indicator: Operator
Owner/Operator Name: TESORO REFINING & MARKETING
Legal Status: Private
Date Became Current: Not reported
Date Ended Current: Not reported
Owner/Operator Address: 3450 S 344TH WAY

Map ID
Direction
Distance
Elevation

MAP FINDINGS

Site

Database(s)

EDR ID Number
EPA ID Number

SPEEDWAY STORE #2191 (Continued)

1026728129

Owner/Operator City,State,Zip:	AUBURN, WA 98001
Owner/Operator Telephone:	Not reported
Owner/Operator Telephone Ext:	Not reported
Owner/Operator Fax:	Not reported
Owner/Operator Email:	Not reported
Owner/Operator Indicator:	Operator
Owner/Operator Name:	TESORO REFINING & MARKETING
Legal Status:	Private
Date Became Current:	20011129
Date Ended Current:	Not reported
Owner/Operator Address:	Not reported
Owner/Operator City,State,Zip:	Not reported
Owner/Operator Telephone:	Not reported
Owner/Operator Telephone Ext:	Not reported
Owner/Operator Fax:	Not reported
Owner/Operator Email:	Not reported
Owner/Operator Indicator:	Operator
Owner/Operator Name:	SPEEDWAY LLC
Legal Status:	Private
Date Became Current:	20181001
Date Ended Current:	Not reported
Owner/Operator Address:	500 SPEEDWAY DRIVE
Owner/Operator City,State,Zip:	ENON, OH 45323
Owner/Operator Telephone:	Not reported
Owner/Operator Telephone Ext:	Not reported
Owner/Operator Fax:	Not reported
Owner/Operator Email:	Not reported
Owner/Operator Indicator:	Operator
Owner/Operator Name:	SPEEDWAY LLC
Legal Status:	Private
Date Became Current:	20181001
Date Ended Current:	Not reported
Owner/Operator Address:	500 SPEEDWAY DRIVE
Owner/Operator City,State,Zip:	ENON, OH 45323
Owner/Operator Telephone:	Not reported
Owner/Operator Telephone Ext:	Not reported
Owner/Operator Fax:	Not reported
Owner/Operator Email:	Not reported

Historic Generators:

Receive Date:	20210803
Handler Name:	SPEEDWAY STORE #2191
Federal Waste Generator Description:	Not a generator, verified
State District Owner:	Not reported
Large Quantity Handler of Universal Waste:	No
Recognized Trader Importer:	No
Recognized Trader Exporter:	No
Spent Lead Acid Battery Importer:	No
Spent Lead Acid Battery Exporter:	No
Current Record:	Yes
Non Storage Recycler Activity:	No
Electronic Manifest Broker:	No
Receive Date:	20210304

Map ID
Direction
Distance
Elevation

MAP FINDINGS

Site

Database(s)

EDR ID Number
EPA ID Number

SPEEDWAY STORE #2191 (Continued)

1026728129

Handler Name: MIRASTAR GAS STATION NO. 62050
Federal Waste Generator Description: Small Quantity Generator
State District Owner: Not reported
Large Quantity Handler of Universal Waste: No
Recognized Trader Importer: No
Recognized Trader Exporter: No
Spent Lead Acid Battery Importer: No
Spent Lead Acid Battery Exporter: No
Current Record: No
Non Storage Recycler Activity: No
Electronic Manifest Broker: No

Receive Date: 20080826
Handler Name: MIRASTAR GAS STATION NO. 62050
Federal Waste Generator Description: Small Quantity Generator
State District Owner: WA
Large Quantity Handler of Universal Waste: No
Recognized Trader Importer: No
Recognized Trader Exporter: No
Spent Lead Acid Battery Importer: No
Spent Lead Acid Battery Exporter: No
Current Record: No
Non Storage Recycler Activity: Not reported
Electronic Manifest Broker: Not reported

Receive Date: 20210322
Handler Name: SPPEEDWAY STORE #2191
Federal Waste Generator Description: Small Quantity Generator
State District Owner: Not reported
Large Quantity Handler of Universal Waste: No
Recognized Trader Importer: No
Recognized Trader Exporter: No
Spent Lead Acid Battery Importer: No
Spent Lead Acid Battery Exporter: No
Current Record: No
Non Storage Recycler Activity: No
Electronic Manifest Broker: No

List of NAICS Codes and Descriptions:

NAICS Code: 44719
NAICS Description: OTHER GASOLINE STATIONS

Facility Has Received Notices of Violations:

Violations: No Violations Found

Evaluation Action Summary:

Evaluations: No Evaluations Found

MAP FINDINGS

Map ID
Direction
Distance
Elevation

Site

Database(s)

EDR ID Number
EPA ID Number

40 **TDC 88TH STREET RETAIL**
East
< 1/8
0.023 mi.
124 ft.

WA ALLSITES **S120066362**
N/A

Actual: ALLSITES:
51 ft. Name: TDC 88TH STREET RETAIL
Focus Map: Facility Id: 23648
2

Interaction: 120862
Interaction 1: I
Interaction 2: CONSTSWGP
Ecology Program: WATQUAL
Program Data: PARIS
Facility Alt.: TDC 88th Street Retail
Program ID: WAR305066
Date Interaction: 2017-02-03 00:00:00
Date Interaction 3: Construction SW GP
Latitude: 48.076450901999998
Longitude: -122.183301727

H41 **UNOCAL SS NO 6357**
North **6425 33RD AVE NE**
< 1/8 **MARYSVILLE, WA 98270**
0.034 mi.
182 ft. **Site 1 of 2 in cluster H**

WA ALLSITES **1001491259**
WA SPILLS **WAR000004721**
RCRA NonGen / NLR
US AIRS

Actual: ALLSITES:
23 ft. Name: UNOCAL SS NO 6357
Focus Map: Facility Id: 88392537
5

Interaction: 70171
Interaction 1: I
Interaction 2: TIER2
Ecology Program: HAZWASTE
Program Data: EPCRA
Facility Alt.: Not reported
Program ID: WAR000004721
Date Interaction: 1988-01-01 00:00:00
Date Interaction 3: Emergency/Haz Chem Rpt TI
Latitude: 48.054614342999997
Longitude: -122.18740502

Interaction: 70172
Interaction 1: I
Interaction 2: HWG
Ecology Program: HAZWASTE
Program Data: TURBOWASTE
Facility Alt.: Not reported
Program ID: WAR000004721
Date Interaction: 1995-08-24 00:00:00
Date Interaction 3: Hazardous Waste Generator
Latitude: 48.054614342999997
Longitude: -122.18740502

Map ID
Direction
Distance
Elevation

MAP FINDINGS

Site

Database(s)

EDR ID Number
EPA ID Number

UNOCAL SS NO 6357 (Continued)

1001491259

SPILLS ERTS:

Facility Site ID: Not reported
Name: UNOCAL
Address: 6425 33RD AVE NE
City,State,Zip: MARYSVILLE, WA
Program Name: Toxics Cleanup
Incident ID: 425939
Incident Status: Historic
Incident Date: Not reported
Initial Report Activity Name: Not reported
Initial Report Cause Category: Not reported
Initial Report Cause Name: Not reported
Initial Report Medium Name: Undetermined
Initial Report Medium Category: Historical
Initial Report Source Name: Not reported
Initial Report Source Category: Not reported
Initial Report Substance Name: Not reported
Initial Report Substance Category: Not reported
Initial Report Substance Quantity: Not reported
Initial Report Substance Unit Of Measure: Not reported
Potentially Responsible Party First Name: Not reported
Potentially Responsible Party Last Name: Not reported
Potentially Responsible Party Organization: UNOCAL 6357
External Reference Number: Not reported
Latitude: Not reported
Longitude: Not reported

RCRA NonGen / NLR:

Date Form Received by Agency: 19970312
Handler Name: UNOCAL SS NO 6357
Handler Address: 6425 33RD AVE NE
Handler City,State,Zip: MARYSVILLE, WA 98270
EPA ID: WAR000004721
Contact Name: TIMOTHY JOHNSON
Contact Address: 601 UNION ST SUITE 3920
Contact City,State,Zip: SEATTLE, WA 98101
Contact Telephone: 206-442-7434
Contact Fax: Not reported
Contact Email: Not reported
Contact Title: Not reported
EPA Region: 10
Land Type: Other
Federal Waste Generator Description: Not a generator, verified
Non-Notifier: Not reported
Biennial Report Cycle: Not reported
Accessibility: Not reported
Active Site Indicator: Not reported
State District Owner: WA
State District: NWRO
Mailing Address: 601 UNION ST SUITE 3920
Mailing City,State,Zip: SEATTLE, WA 98101
Owner Name: TOSCO CORP
Owner Type: Private
Operator Name: UNOCAL CORP
Operator Type: Private
Short-Term Generator Activity: No

Map ID
 Direction
 Distance
 Elevation

MAP FINDINGS

Site

Database(s)

EDR ID Number
 EPA ID Number

UNOCAL SS NO 6357 (Continued)

1001491259

Importer Activity:	No
Mixed Waste Generator:	No
Transporter Activity:	No
Transfer Facility Activity:	No
Recycler Activity with Storage:	No
Small Quantity On-Site Burner Exemption:	No
Smelting Melting and Refining Furnace Exemption:	No
Underground Injection Control:	No
Off-Site Waste Receipt:	No
Universal Waste Indicator:	No
Universal Waste Destination Facility:	No
Federal Universal Waste:	No
Active Site Fed-Reg Treatment Storage and Disposal Facility:	Not reported
Active Site Converter Treatment storage and Disposal Facility:	Not reported
Active Site State-Reg Treatment Storage and Disposal Facility:	Not reported
Active Site State-Reg Handler:	---
Federal Facility Indicator:	Not reported
Hazardous Secondary Material Indicator:	NN
Sub-Part K Indicator:	Not reported
Commercial TSD Indicator:	No
Treatment Storage and Disposal Type:	Not reported
2018 GPRA Permit Baseline:	Not on the Baseline
2018 GPRA Renewals Baseline:	Not on the Baseline
Permit Renewals Workload Universe:	Not reported
Permit Workload Universe:	Not reported
Permit Progress Universe:	Not reported
Post-Closure Workload Universe:	Not reported
Closure Workload Universe:	Not reported
202 GPRA Corrective Action Baseline:	No
Corrective Action Workload Universe:	No
Subject to Corrective Action Universe:	No
Non-TSDFs Where RCRA CA has Been Imposed Universe:	No
TSDFs Potentially Subject to CA Under 3004 (u)/(v) Universe:	No
TSDFs Only Subject to CA under Discretionary Auth Universe:	No
Corrective Action Priority Ranking:	No NCAPS ranking
Environmental Control Indicator:	No
Institutional Control Indicator:	No
Human Exposure Controls Indicator:	N/A
Groundwater Controls Indicator:	N/A
Operating TSDF Universe:	Not reported
Full Enforcement Universe:	Not reported
Significant Non-Complier Universe:	No
Unaddressed Significant Non-Complier Universe:	No
Addressed Significant Non-Complier Universe:	No
Significant Non-Complier With a Compliance Schedule Universe:	No
Financial Assurance Required:	Not reported
Handler Date of Last Change:	20190225
Recognized Trader-Importer:	No
Recognized Trader-Exporter:	No
Importer of Spent Lead Acid Batteries:	No
Exporter of Spent Lead Acid Batteries:	No
Recycler Activity Without Storage:	No
Manifest Broker:	No
Sub-Part P Indicator:	No

Map ID
Direction
Distance
Elevation

MAP FINDINGS

Site

Database(s)

EDR ID Number
EPA ID Number

UNOCAL SS NO 6357 (Continued)

1001491259

Handler - Owner Operator:

Owner/Operator Indicator: Operator
Owner/Operator Name: UNOCAL CORP
Legal Status: Private
Date Became Current: 19960903
Date Ended Current: Not reported
Owner/Operator Address: PO BOX 399
Owner/Operator City,State,Zip: EDMONDS, WA 98020
Owner/Operator Telephone: 360-640-7612
Owner/Operator Telephone Ext: Not reported
Owner/Operator Fax: Not reported
Owner/Operator Email: Not reported

Owner/Operator Indicator: Owner
Owner/Operator Name: TOSCO CORP
Legal Status: Other
Date Became Current: 19970630
Date Ended Current: Not reported
Owner/Operator Address: 601 UNION ST SUITE 3920
Owner/Operator City,State,Zip: SEATTLE, WA 98101
Owner/Operator Telephone: 206-442-7434
Owner/Operator Telephone Ext: Not reported
Owner/Operator Fax: Not reported
Owner/Operator Email: Not reported

Owner/Operator Indicator: Owner
Owner/Operator Name: TOSCO CORP
Legal Status: Private
Date Became Current: 19970630
Date Ended Current: Not reported
Owner/Operator Address: 601 UNION ST SUITE 3920
Owner/Operator City,State,Zip: SEATTLE, WA 98101
Owner/Operator Telephone: 206-442-7434
Owner/Operator Telephone Ext: Not reported
Owner/Operator Fax: Not reported
Owner/Operator Email: Not reported

Owner/Operator Indicator: Operator
Owner/Operator Name: UNOCAL CORP
Legal Status: Other
Date Became Current: 19960903
Date Ended Current: Not reported
Owner/Operator Address: PO BOX 399
Owner/Operator City,State,Zip: EDMONDS, WA 98020
Owner/Operator Telephone: 360-640-7612
Owner/Operator Telephone Ext: Not reported
Owner/Operator Fax: Not reported
Owner/Operator Email: Not reported

Owner/Operator Indicator: PO
Owner/Operator Name: UNOCAL
Legal Status: Other
Date Became Current: 19960903
Date Ended Current: 19970630
Owner/Operator Address: PO BOX 399
Owner/Operator City,State,Zip: EDMONDS, WA 98020
Owner/Operator Telephone: 360-640-7608

Map ID
Direction
Distance
Elevation

MAP FINDINGS

Site

Database(s)

EDR ID Number
EPA ID Number

UNOCAL SS NO 6357 (Continued)

1001491259

Owner/Operator Telephone Ext:	Not reported
Owner/Operator Fax:	Not reported
Owner/Operator Email:	Not reported
Owner/Operator Indicator:	Owner
Owner/Operator Name:	TOSCO CORP
Legal Status:	Private
Date Became Current:	19970630
Date Ended Current:	Not reported
Owner/Operator Address:	601 UNION ST SUITE 3920
Owner/Operator City,State,Zip:	SEATTLE, WA 98101
Owner/Operator Telephone:	206-442-7434
Owner/Operator Telephone Ext:	Not reported
Owner/Operator Fax:	Not reported
Owner/Operator Email:	Not reported
Owner/Operator Indicator:	Owner
Owner/Operator Name:	TOSCO CORP
Legal Status:	Private
Date Became Current:	Not reported
Date Ended Current:	Not reported
Owner/Operator Address:	601 UNION ST SUITE 3920
Owner/Operator City,State,Zip:	SEATTLE, WA 98101
Owner/Operator Telephone:	206-442-7434
Owner/Operator Telephone Ext:	Not reported
Owner/Operator Fax:	Not reported
Owner/Operator Email:	Not reported
Owner/Operator Indicator:	Operator
Owner/Operator Name:	UNOCAL CORP
Legal Status:	Other
Date Became Current:	19960903
Date Ended Current:	Not reported
Owner/Operator Address:	PO BOX 399
Owner/Operator City,State,Zip:	EDMONDS, WA 98020
Owner/Operator Telephone:	360-640-7612
Owner/Operator Telephone Ext:	Not reported
Owner/Operator Fax:	Not reported
Owner/Operator Email:	Not reported
Owner/Operator Indicator:	Operator
Owner/Operator Name:	TOSCO CORP
Legal Status:	Private
Date Became Current:	Not reported
Date Ended Current:	Not reported
Owner/Operator Address:	601 UNION ST SUITE 3920
Owner/Operator City,State,Zip:	SEATTLE, WA 98101
Owner/Operator Telephone:	206-442-7434
Owner/Operator Telephone Ext:	Not reported
Owner/Operator Fax:	Not reported
Owner/Operator Email:	Not reported

Historic Generators:

Receive Date:	19970311
Handler Name:	UNOCAL SS NO 6357
Federal Waste Generator Description:	Not a generator, verified
State District Owner:	WA

Map ID
Direction
Distance
Elevation

MAP FINDINGS

Site

Database(s)

EDR ID Number
EPA ID Number

UNOCAL SS NO 6357 (Continued)

1001491259

Large Quantity Handler of Universal Waste: No
Recognized Trader Importer: No
Recognized Trader Exporter: No
Spent Lead Acid Battery Importer: No
Spent Lead Acid Battery Exporter: No
Current Record: No
Non Storage Recycler Activity: Not reported
Electronic Manifest Broker: Not reported

Receive Date: 19970312
Handler Name: UNOCAL SS NO 6357
Federal Waste Generator Description: Not a generator, verified
State District Owner: WA
Large Quantity Handler of Universal Waste: No
Recognized Trader Importer: Not reported
Recognized Trader Exporter: Not reported
Spent Lead Acid Battery Importer: Not reported
Spent Lead Acid Battery Exporter: Not reported
Current Record: Yes
Non Storage Recycler Activity: Not reported
Electronic Manifest Broker: Not reported

Receive Date: 19941231
Handler Name: UNOCAL SS NO 6357
Federal Waste Generator Description: Small Quantity Generator
State District Owner: Not reported
Large Quantity Handler of Universal Waste: No
Recognized Trader Importer: No
Recognized Trader Exporter: No
Spent Lead Acid Battery Importer: No
Spent Lead Acid Battery Exporter: No
Current Record: No
Non Storage Recycler Activity: Not reported
Electronic Manifest Broker: Not reported

Receive Date: 19970221
Handler Name: UNOCAL SS NO 6357
Federal Waste Generator Description: Conditionally Exempt Small Quantity Generator
State District Owner: Not reported
Large Quantity Handler of Universal Waste: No
Recognized Trader Importer: No
Recognized Trader Exporter: No
Spent Lead Acid Battery Importer: No
Spent Lead Acid Battery Exporter: No
Current Record: No
Non Storage Recycler Activity: Not reported
Electronic Manifest Broker: Not reported

Receive Date: 19970311
Handler Name: UNOCAL SS NO 6357
Federal Waste Generator Description: Conditionally Exempt Small Quantity Generator
State District Owner: WA
Large Quantity Handler of Universal Waste: No
Recognized Trader Importer: No
Recognized Trader Exporter: No
Spent Lead Acid Battery Importer: No
Spent Lead Acid Battery Exporter: No

Map ID
 Direction
 Distance
 Elevation

MAP FINDINGS

Site

Database(s)

EDR ID Number
 EPA ID Number

UNOCAL SS NO 6357 (Continued)

1001491259

Current Record:	No
Non Storage Recycler Activity:	Not reported
Electronic Manifest Broker:	Not reported

List of NAICS Codes and Descriptions:

NAICS Code:	44711
NAICS Description:	GASOLINE STATIONS WITH CONVENIENCE STORES

Facility Has Received Notices of Violations:

Violations:	No Violations Found
-------------	---------------------

Evaluation Action Summary:

Evaluations:	No Evaluations Found
--------------	----------------------

US AIRS MINOR:

Envid:	1001491259
Region Code:	10
Programmatic ID:	AIR WA00000053061T0003
Facility Registry ID:	110005401680
D and B Number:	Not reported
Primary SIC Code:	5541
NAICS Code:	999999
Default Air Classification Code:	MIN
Facility Type of Ownership Code:	TRB
Air CMS Category Code:	Not reported
HPV Status:	Not reported

H42
North
< 1/8
0.034 mi.
182 ft.

EASTERBROOKS UNION
6425 33RD AVE NE
MARYSVILLE, WA 98271

EDR Hist Auto 1020312491
N/A

Site 2 of 2 in cluster H

Actual: EDR Hist Auto
23 ft.

Focus Map:
5

Year:	Name:	Type:
1972	EASTERBROOKS UNION	Gasoline Service Stations
1973	EASTERBROOKS UNION	Gasoline Service Stations
1974	EASTERBROOKS UNION	Gasoline Service Stations
1975	EASTERBROOKS UNION	Gasoline Service Stations
1976	EASTERBROOKS UNION	Gasoline Service Stations
1977	EASTERBROOKS UNION	Gasoline Service Stations
1978	EASTERBROOKS UNION	Gasoline Service Stations
1979	EASTERBROOKS UNION	Gasoline Service Stations
1980	EASTERBROOKS UNION	Gasoline Service Stations
1982	EASTERBROOKS UNION	Gasoline Service Stations
1983	EASTERBROOKS UNION	Gasoline Service Stations
1985	EASTERBROOKS UNION	Gasoline Service Stations
1986	EASTERBROOKS UNION	Gasoline Service Stations
1987	EASTERBROOKS UNION	Gasoline Service Stations
1988	EASTERBROOKS UNION	Gasoline Service Stations
1989	EASTERBROOKS UNION	Gasoline Service Stations
1990	EASTERBROOKS UNION	Gasoline Service Stations
1991	EASTERBROOKS UNION	Gasoline Service Stations
1992	EASTERBROOKS UNION	Gasoline Service Stations

Map ID
 Direction
 Distance
 Elevation

MAP FINDINGS

Site

Database(s)

EDR ID Number
 EPA ID Number

EASTERBROOKS UNION (Continued)

1020312491

1993	EASTERBROOKS UNION	Gasoline Service Stations
1994	EASTERBROOKS UNION	Gasoline Service Stations
1995	EASTERBROOKS UNION	Gasoline Service Stations
1996	EASTERBROOKS UNION	Gasoline Service Stations
1998	EASTERBROOKS 76	Gasoline Service Stations
1999	EASTERBROOKS 76	Gasoline Service Stations

43
SE
 < 1/8
 0.038 mi.
 199 ft.

OLYMPIC AUTO ELECTRIC
1215 3RD ST
MARYSVILLE, WA 98270

WA ALLSITES 1001490948
RCRA NonGen / NLR WAD988517454
FINDS
ECHO

Actual:
22 ft.
Focus Map:
6

ALLSITES:
 Name: OLYMPIC AUTO ELECTRIC
 Facility Id: 5624486
 Interaction: 17147
 Interaction 1: I
 Interaction 2: HWG
 Ecology Program: HAZWASTE
 Program Data: TURBOWASTE
 Facility Alt.: Not reported
 Program ID: WAD988517454
 Date Interaction: 1993-02-01 00:00:00
 Date Interaction 3: Hazardous Waste Generator
 Latitude: 48.050684343
 Longitude: -122.181965022

RCRA NonGen / NLR:
 Date Form Received by Agency: 19960524
 Handler Name: OLYMPIC AUTO ELECTRIC
 Handler Address: 1215 3RD ST
 Handler City,State,Zip: MARYSVILLE, WA 98270-4910
 EPA ID: WAD988517454
 Contact Name: OLYMPIC AUTO EL OLYMPIC AUTO EL
 Contact Address: 1215 3RD ST
 Contact City,State,Zip: MARYSVILLE, WA 98270-4910
 Contact Telephone: 000-000-0000
 Contact Fax: 000-000-0000
 Contact Email: Not reported
 Contact Title: Not reported
 EPA Region: 10
 Land Type: Private
 Federal Waste Generator Description: Not a generator, verified
 Non-Notifier: Not reported
 Biennial Report Cycle: Not reported
 Accessibility: Not reported
 Active Site Indicator: Not reported
 State District Owner: WA
 State District: NWRO
 Mailing Address: 1215 3RD ST
 Mailing City,State,Zip: MARYSVILLE, WA 98270-4910
 Owner Name: DONALD S
 Owner Type: Private
 Operator Name: DONALD S

Map ID
 Direction
 Distance
 Elevation

MAP FINDINGS

Site

Database(s)

EDR ID Number
 EPA ID Number

OLYMPIC AUTO ELECTRIC (Continued)

1001490948

Operator Type:	Private
Short-Term Generator Activity:	No
Importer Activity:	No
Mixed Waste Generator:	No
Transporter Activity:	No
Transfer Facility Activity:	No
Recycler Activity with Storage:	No
Small Quantity On-Site Burner Exemption:	No
Smelting Melting and Refining Furnace Exemption:	No
Underground Injection Control:	No
Off-Site Waste Receipt:	No
Universal Waste Indicator:	No
Universal Waste Destination Facility:	No
Federal Universal Waste:	No
Active Site Fed-Reg Treatment Storage and Disposal Facility:	Not reported
Active Site Converter Treatment storage and Disposal Facility:	Not reported
Active Site State-Reg Treatment Storage and Disposal Facility:	Not reported
Active Site State-Reg Handler:	---
Federal Facility Indicator:	Not reported
Hazardous Secondary Material Indicator:	NN
Sub-Part K Indicator:	Not reported
Commercial TSD Indicator:	No
Treatment Storage and Disposal Type:	Not reported
2018 GPRA Permit Baseline:	Not on the Baseline
2018 GPRA Renewals Baseline:	Not on the Baseline
Permit Renewals Workload Universe:	Not reported
Permit Workload Universe:	Not reported
Permit Progress Universe:	Not reported
Post-Closure Workload Universe:	Not reported
Closure Workload Universe:	Not reported
202 GPRA Corrective Action Baseline:	No
Corrective Action Workload Universe:	No
Subject to Corrective Action Universe:	No
Non-TSDFs Where RCRA CA has Been Imposed Universe:	No
TSDFs Potentially Subject to CA Under 3004 (u)/(v) Universe:	No
TSDFs Only Subject to CA under Discretionary Auth Universe:	No
Corrective Action Priority Ranking:	No NCAPS ranking
Environmental Control Indicator:	No
Institutional Control Indicator:	No
Human Exposure Controls Indicator:	N/A
Groundwater Controls Indicator:	N/A
Operating TSDF Universe:	Not reported
Full Enforcement Universe:	Not reported
Significant Non-Complier Universe:	No
Unaddressed Significant Non-Complier Universe:	No
Addressed Significant Non-Complier Universe:	No
Significant Non-Complier With a Compliance Schedule Universe:	No
Financial Assurance Required:	Not reported
Handler Date of Last Change:	20120216
Recognized Trader-Importer:	No
Recognized Trader-Exporter:	No
Importer of Spent Lead Acid Batteries:	No
Exporter of Spent Lead Acid Batteries:	No
Recycler Activity Without Storage:	Not reported
Manifest Broker:	Not reported
Sub-Part P Indicator:	No

Map ID
Direction
Distance
Elevation

MAP FINDINGS

Site

Database(s)

EDR ID Number
EPA ID Number

OLYMPIC AUTO ELECTRIC (Continued)

1001490948

Handler - Owner Operator:
Owner/Operator Indicator: Owner
Owner/Operator Name: OLYMPIC AUTO ELECTRIC
Legal Status: Private
Date Became Current: Not reported
Date Ended Current: Not reported
Owner/Operator Address: 1215 3RD ST
Owner/Operator City,State,Zip: MARYSVILLE, WA 98270
Owner/Operator Telephone: 000-000-0000
Owner/Operator Telephone Ext: Not reported
Owner/Operator Fax: Not reported
Owner/Operator Email: Not reported

Owner/Operator Indicator: Owner
Owner/Operator Name: SUTHERLAND, DONALD
Legal Status: Private
Date Became Current: 19961202
Date Ended Current: Not reported
Owner/Operator Address: 1215 3RD ST
Owner/Operator City,State,Zip: MARYSVILLE, WA 98270
Owner/Operator Telephone: 360-653-2182
Owner/Operator Telephone Ext: Not reported
Owner/Operator Fax: Not reported
Owner/Operator Email: Not reported

Owner/Operator Indicator: Operator
Owner/Operator Name: DONALD S
Legal Status: Private
Date Became Current: 19961202
Date Ended Current: Not reported
Owner/Operator Address: 1215 3RD ST
Owner/Operator City,State,Zip: MARYSVILLE, WA 98270-4910
Owner/Operator Telephone: 360-653-2182
Owner/Operator Telephone Ext: Not reported
Owner/Operator Fax: Not reported
Owner/Operator Email: Not reported

Owner/Operator Indicator: Owner
Owner/Operator Name: DONALD S
Legal Status: Private
Date Became Current: 19961202
Date Ended Current: Not reported
Owner/Operator Address: 1215 3RD ST
Owner/Operator City,State,Zip: MARYSVILLE, WA 98270-4910
Owner/Operator Telephone: 360-653-2182
Owner/Operator Telephone Ext: Not reported
Owner/Operator Fax: Not reported
Owner/Operator Email: Not reported

Owner/Operator Indicator: Owner
Owner/Operator Name: OLYMPIC AUTO ELECTRIC
Legal Status: Private
Date Became Current: Not reported
Date Ended Current: Not reported
Owner/Operator Address: 1215 3RD ST
Owner/Operator City,State,Zip: MARYSVILLE, WA 98270
Owner/Operator Telephone: 000-000-0000

Map ID
Direction
Distance
Elevation

MAP FINDINGS

Site

Database(s)

EDR ID Number
EPA ID Number

OLYMPIC AUTO ELECTRIC (Continued)

1001490948

Owner/Operator Telephone Ext:	Not reported
Owner/Operator Fax:	Not reported
Owner/Operator Email:	Not reported
Owner/Operator Indicator:	Owner
Owner/Operator Name:	KOZBER, WERNER
Legal Status:	Private
Date Became Current:	Not reported
Date Ended Current:	Not reported
Owner/Operator Address:	3327 37TH AVE W
Owner/Operator City,State,Zip:	SEATTLE, WA 98199-2510
Owner/Operator Telephone:	260-283-3929
Owner/Operator Telephone Ext:	Not reported
Owner/Operator Fax:	Not reported
Owner/Operator Email:	Not reported
Owner/Operator Indicator:	Operator
Owner/Operator Name:	SUTHERLAND, DONALD
Legal Status:	Private
Date Became Current:	Not reported
Date Ended Current:	Not reported
Owner/Operator Address:	1215 3RD ST
Owner/Operator City,State,Zip:	MARYSVILLE, WA 98270-4910
Owner/Operator Telephone:	360-653-2182
Owner/Operator Telephone Ext:	Not reported
Owner/Operator Fax:	Not reported
Owner/Operator Email:	Not reported
Owner/Operator Indicator:	Operator
Owner/Operator Name:	OLYMPIC AUTO ELECTRIC
Legal Status:	Private
Date Became Current:	Not reported
Date Ended Current:	Not reported
Owner/Operator Address:	1215 3RD ST
Owner/Operator City,State,Zip:	MARYSVILLE, WA 98270
Owner/Operator Telephone:	000-000-0000
Owner/Operator Telephone Ext:	Not reported
Owner/Operator Fax:	Not reported
Owner/Operator Email:	Not reported
Owner/Operator Indicator:	Owner
Owner/Operator Name:	KOZBER, WERNER
Legal Status:	Private
Date Became Current:	19961202
Date Ended Current:	Not reported
Owner/Operator Address:	3327 37TH AVE W
Owner/Operator City,State,Zip:	SEATTLE, WA 98199
Owner/Operator Telephone:	260-283-3929
Owner/Operator Telephone Ext:	Not reported
Owner/Operator Fax:	Not reported
Owner/Operator Email:	Not reported
Owner/Operator Indicator:	Operator
Owner/Operator Name:	SUTHERLAND, DONALD
Legal Status:	Private
Date Became Current:	19961202
Date Ended Current:	Not reported

Map ID
Direction
Distance
Elevation

MAP FINDINGS

Site

Database(s)

EDR ID Number
EPA ID Number

OLYMPIC AUTO ELECTRIC (Continued)

1001490948

Owner/Operator Address: 1215 3RD ST
Owner/Operator City,State,Zip: MARYSVILLE, WA 98270
Owner/Operator Telephone: 360-653-2182
Owner/Operator Telephone Ext: Not reported
Owner/Operator Fax: Not reported
Owner/Operator Email: Not reported

Historic Generators:

Receive Date: 19960524
Handler Name: OLYMPIC AUTO ELECTRIC
Federal Waste Generator Description: Not a generator, verified
State District Owner: WA
Large Quantity Handler of Universal Waste: No
Recognized Trader Importer: No
Recognized Trader Exporter: No
Spent Lead Acid Battery Importer: No
Spent Lead Acid Battery Exporter: No
Current Record: No
Non Storage Recycler Activity: Not reported
Electronic Manifest Broker: Not reported

Receive Date: 19960524
Handler Name: OLYMPIC AUTO ELECTRIC
Federal Waste Generator Description: Not a generator, verified
State District Owner: WA
Large Quantity Handler of Universal Waste: No
Recognized Trader Importer: No
Recognized Trader Exporter: No
Spent Lead Acid Battery Importer: No
Spent Lead Acid Battery Exporter: No
Current Record: Yes
Non Storage Recycler Activity: Not reported
Electronic Manifest Broker: Not reported

Receive Date: 19941231
Handler Name: OLYMPIC AUTO ELECTRIC
Federal Waste Generator Description: Conditionally Exempt Small Quantity Generator
State District Owner: WA
Large Quantity Handler of Universal Waste: No
Recognized Trader Importer: No
Recognized Trader Exporter: No
Spent Lead Acid Battery Importer: No
Spent Lead Acid Battery Exporter: No
Current Record: No
Non Storage Recycler Activity: Not reported
Electronic Manifest Broker: Not reported

Receive Date: 19960524
Handler Name: OLYMPIC AUTO ELECTRIC
Federal Waste Generator Description: Conditionally Exempt Small Quantity Generator
State District Owner: WA
Large Quantity Handler of Universal Waste: No
Recognized Trader Importer: Not reported
Recognized Trader Exporter: Not reported
Spent Lead Acid Battery Importer: Not reported
Spent Lead Acid Battery Exporter: Not reported
Current Record: No

Map ID
Direction
Distance
Elevation

MAP FINDINGS

Site

Database(s)

EDR ID Number
EPA ID Number

OLYMPIC AUTO ELECTRIC (Continued)

1001490948

Non Storage Recycler Activity: Not reported
Electronic Manifest Broker: Not reported

List of NAICS Codes and Descriptions:

NAICS Code: 811111
NAICS Description: GENERAL AUTOMOTIVE REPAIR

Facility Has Received Notices of Violations:

Violations: No Violations Found

Evaluation Action Summary:

Evaluations: No Evaluations Found

FINDS:

Registry ID: 110005383860

Click Here:

Environmental Interest/Information System:

Washington Facility / Site Identification System (WA-FSIS) provides a means to query and display data maintained by the Washington Department of Ecology. This system contains key information for each facility/site that is currently, or has been, of interest to the Air Quality, Dam Safety, Hazardous Waste, Toxics Cleanup, and Water Quality Programs.

RCRAInfo is a national information system that supports the Resource Conservation and Recovery Act (RCRA) program through the tracking of events and activities related to facilities that generate, transport, and treat, store, or dispose of hazardous waste. RCRAInfo allows RCRA program staff to track the notification, permit, compliance, and corrective action activities required under RCRA.

[Click this hyperlink](#) while viewing on your computer to access additional FINDS: detail in the EDR Site Report.

ECHO:

Envid: 1001490948
Registry ID: 110005383860
DFR URL: <http://echo.epa.gov/detailed-facility-report?fid=110005383860>
Name: OLYMPIC AUTO ELECTRIC
Address: 1215 3RD ST
City,State,Zip: MARYSVILLE, WA 98270

I44
East
< 1/8
0.039 mi.
204 ft.

CONOCO PHILLIPS STATION 11263
1221 4TH AVE
MARYSVILLE, WA 98270
Site 1 of 3 in cluster I

WA LUST **S124434169**
WA VCP **N/A**

Actual:
23 ft.

LUST:
Name: CONOCO PHILLIPS 11263
Address: 1221 4TH AVE
City,State,Zip: MARYSVILLE, WA 98270
Facility ID: 38342233
Lust Status Type: LUST - NFA
Cleanup Site ID: 671

Focus Map:
6

Map ID
Direction
Distance
Elevation

MAP FINDINGS

Site

Database(s)

EDR ID Number
EPA ID Number

CONOCO PHILLIPS STATION 11263 (Continued)

S124434169

Cleanup Unit Type: Not reported
Process Type: Not reported
Cleanup Unit Name: BP SERVICE STATION MARYSVILLE, CONOCO PHILLIPS Station
11263, CONOCOPHILLIPS 30155, CONVENIENCE RETAILERS, Food Mart
1263, FOODMART #1263, TOSCO 1126330155

Response Section: Northwest
Release Date: 02/20/1990
Lust Date: 03/31/2011
Region: Northwest
Lust ID: 526
UST ID: 10180
Contaminant Name: Metals Priority Pollutants
Ground Water: Below Cleanup Levels
Surface Water: Not reported
Soil: Below Cleanup Levels
Sediment: Not reported
Air: Not reported
Bedrock: Not reported
Lat/Long: 48.052361 / -122.18108

Name: CONOCO PHILLIPS 11263
Address: 1221 4TH AVE
City, State, Zip: MARYSVILLE, WA 98270
Facility ID: 38342233
Lust Status Type: LUST - NFA
Cleanup Site ID: 671
Cleanup Unit Type: Not reported
Process Type: Not reported
Cleanup Unit Name: BP SERVICE STATION MARYSVILLE, CONOCO PHILLIPS Station
11263, CONOCOPHILLIPS 30155, CONVENIENCE RETAILERS, Food Mart
1263, FOODMART #1263, TOSCO 1126330155

Response Section: Northwest
Release Date: 02/20/1990
Lust Date: 03/31/2011
Region: Northwest
Lust ID: 526
UST ID: 10180
Contaminant Name: Petroleum Products-Unspecified
Ground Water: Remediated-Below
Surface Water: Not reported
Soil: Remediated-Below
Sediment: Not reported
Air: Not reported
Bedrock: Not reported
Lat/Long: 48.052361 / -122.18108

Name: CONOCO PHILLIPS 11263
Address: 1221 4TH AVE
City, State, Zip: MARYSVILLE, WA 98270
Facility ID: 38342233
Lust Status Type: LUST - NFA
Cleanup Site ID: 671
Cleanup Unit Type: Not reported
Process Type: Not reported
Cleanup Unit Name: BP SERVICE STATION MARYSVILLE, CONOCO PHILLIPS Station
11263, CONOCOPHILLIPS 30155, CONVENIENCE RETAILERS, Food Mart
1263, FOODMART #1263, TOSCO 1126330155

Map ID
Direction
Distance
Elevation

MAP FINDINGS

Site

Database(s)

EDR ID Number
EPA ID Number

CONOCO PHILLIPS STATION 11263 (Continued)

S124434169

Response Section: Northwest
Release Date: 02/20/1990
Lust Date: 03/31/2011
Region: Northwest
Lust ID: 526
UST ID: 10180
Contaminant Name: Petroleum-Other
Ground Water: Remediated-Below
Surface Water: Not reported
Soil: Remediated-Below
Sediment: Not reported
Air: Not reported
Bedrock: Not reported
Lat/Long: 48.052361 / -122.18108

VCP:

Name: CONOCO PHILLIPS STATION 11263
Address: 1221 4TH AVE
City,State,Zip: MARYSVILLE, WA 98270
edr_fstat: WA
edr_fzip: 98270
edr_fcnty: SNOHOMISH
edr_zip: Not reported
Facility ID: 38342233
VCP Status: NFA
Past VCP: Not reported
Current VCP: Not reported
NFA Type: MARYSVILLE, WA 98270
Date NFA: MARYSVILLE, WA 98270
Rank: MARYSVILLE, WA 98270
Cleanup Siteid: 671
Contaminant Name: Metals Priority Pollutants
Soil: Below Cleanup Levels

Name: CONOCO PHILLIPS STATION 11263
Address: 1221 4TH AVE
City,State,Zip: MARYSVILLE, WA 98270
edr_fstat: WA
edr_fzip: 98270
edr_fcnty: SNOHOMISH
edr_zip: Not reported
Facility ID: 38342233
VCP Status: NFA
Past VCP: Not reported
Current VCP: Not reported
NFA Type: MARYSVILLE, WA 98270
Date NFA: MARYSVILLE, WA 98270
Rank: MARYSVILLE, WA 98270
Cleanup Siteid: 671
Contaminant Name: Petroleum Products-Unspecified
Soil: Remediated-Below

Name: CONOCO PHILLIPS STATION 11263
Address: 1221 4TH AVE
City,State,Zip: MARYSVILLE, WA 98270
edr_fstat: WA
edr_fzip: 98270

Map ID
 Direction
 Distance
 Elevation

MAP FINDINGS

Site

Database(s)

EDR ID Number
 EPA ID Number

CONOCO PHILLIPS STATION 11263 (Continued)

S124434169

edr_fcnty: SNOHOMISH
 edr_zip: Not reported
 Facility ID: 38342233
 VCP Status: NFA
 Past VCP: Not reported
 Current VCP: Not reported
 NFA Type: MARYSVILLE, WA 98270
 Date NFA: MARYSVILLE, WA 98270
 Rank: MARYSVILLE, WA 98270
 Cleanup Siteid: 671
 Contaminant Name: Petroleum-Other
 Soil: Remediated-Below

I45
East
< 1/8
0.039 mi.
204 ft.

MOBIL
1221 FOURTH AV
MARYSVILLE, WA 98270

EDR Hist Auto 1020475163
N/A

Site 2 of 3 in cluster I

Actual: EDR Hist Auto
23 ft.

Focus Map:
6

Year:	Name:	Type:
1969	PAULS AMERICAN SERVICE	Gasoline Service Stations
1970	PAULS AMERICAN SERVICE	Gasoline Service Stations
1986	MOBIL	Gasoline Service Stations
1987	MOBIL	Gasoline Service Stations
1988	MOBIL	Gasoline Service Stations
1989	MOBIL CORPORATION	Gasoline Service Stations
1990	MOBIL CORPORATION	Gasoline Service Stations
1991	MOBIL CORPORATION	Gasoline Service Stations
1992	MOBIL CORPORATION	Gasoline Service Stations
1993	MOBIL CORPORATION	Gasoline Service Stations
1994	MOBIL CORPORATION	Gasoline Service Stations
1995	MOBIL OIL CORPORATION	Gasoline Service Stations
1996	MOBIL OIL CORPORATION	Gasoline Service Stations
2000	MOBIL OIL CORPORATION	Gasoline Service Stations
2001	EXXONMOBIL OIL CORPORATION	Gasoline Service Stations
2002	EXXONMOBIL OIL CORPORATION	Gasoline Service Stations
2002	MARYSVILLE 76	Gasoline Service Stations
2003	EXXONMOBIL OIL CORPORATION	Gasoline Service Stations
2004	EXXONMOBIL OIL CORPORATION	Gasoline Service Stations
2005	SAMMAMISH HIGHLANDS AUTO CARE	General Automotive Repair Shops
2006	SAMMAMISH HIGHLANDS AUTO CARE	General Automotive Repair Shops
2006	MARYSVILLE 76	Gasoline Service Stations
2007	SAMMAMISH HIGHLANDS AUTO CARE	General Automotive Repair Shops
2007	MARYSVILLE 76	Gasoline Service Stations
2008	MARYSVILLE 76	Gasoline Service Stations
2008	SAMMAMISH HIGHLANDS AUTO CARE	General Automotive Repair Shops
2009	MARYSVILLE 76	Gasoline Service Stations
2013	4TH STREET AUTOMOTIVE	Automotive Repair Shops, NEC

Map ID
Direction
Distance
Elevation

MAP FINDINGS

Site

Database(s)

EDR ID Number
EPA ID Number

I46 **CONOCOPHILLIPS 30155**
East **1221 4TH AVE**
< 1/8 **MARYSVILLE, WA 98270**
0.039 mi.
204 ft. **Site 3 of 3 in cluster I**

WA UST 1000659090
WA ICR WAD988487559
WA ALLSITES
WA CSCSL NFA
RCRA NonGen / NLR
FINDS
ECHO
WA MANIFEST

Actual:
23 ft.

Focus Map:
6

UST:
Name: FOODMART #1263
Address: 1221 4TH ST
City: MARYSVILLE
Zip: 98270
Facility ID: 38342233
Site Id: 10180
Decimal Latitude: 48.052361
Decimal Longitude: -122.181083

Tank Name: 1
Tag Number: A0865
Tank Status: Removed
Tank Status Date: 08/06/1996
Tank Install Date: 12/31/1964
Tank Closure Date: Not reported
Capacity Range: Not reported
Tank Permit Expiration Date: Not reported
Tank Upgrade Date: Not reported
Tank Spill Prevention: Not reported
Tank Overfill Prevention: Not reported
Tank Material: Fiberglass Reinforced Plastic
Tank Construction: Single Wall Tank
Tank Tightness Test: Not reported
Tank Corrosion Protection: Not reported
Tank Manifold: Not reported
Tank Release Detection: Not reported
Tank SFC Type: Not reported
Pipe Material: Fiberglass
Pipe Construction: Not reported
Pipe Primary Release Detection: Not reported
Pipe Second Release Detection: Not reported
Pipe Corrosion Protection: Not reported
Pipe Pumping System: Not reported
Responsible Unit: Northwest
Dispencer/Pump SFC Type: Not reported
Region: Northwest
Is Active: Yes
Actual Capacity: Not reported
Pipe Install Date: Not reported
Turbine Sump Construction: Not reported
Compart Number: 1
Stored Substance: Unleaded Gasoline
Used Substance: Not reported
Compart Capacity: Not reported

Name: FOODMART #1263
Address: 1221 4TH ST
City: MARYSVILLE
Zip: 98270

Map ID
Direction
Distance
Elevation

MAP FINDINGS

Site

Database(s)

EDR ID Number
EPA ID Number

CONOCOPHILLIPS 30155 (Continued)

1000659090

Tank Name: 2
Tag Number: A0865
Tank Status: Removed
Tank Status Date: 08/06/1996
Tank Install Date: 12/31/1964
Tank Closure Date: Not reported
Capacity Range: Not reported
Tank Permit Expiration Date: Not reported
Tank Upgrade Date: Not reported
Tank Spill Prevention: Not reported
Tank Overfill Prevention: Not reported
Tank Material: Steel
Tank Construction: Single Wall Tank
Tank Tightness Test: Not reported
Tank Corrosion Protection: Not reported
Tank Manifold: Not reported
Tank Release Detection: Not reported
Tank SFC Type: Not reported
Pipe Material: Steel
Pipe Construction: Not reported
Pipe Primary Release Detection: Not reported
Pipe Second Release Detection: Not reported
Pipe Corrosion Protection: Not reported
Pipe Pumping System: Not reported
Responsible Unit: Northwest
Dispencer/Pump SFC Type: Not reported
Region: Northwest
Is Active: Yes
Actual Capacity: Not reported
Pipe Install Date: Not reported
Turbine Sump Construction: Not reported
Compartment Number: 1
Stored Substance: Leaded Gasoline
Used Substance: Not reported
Compartment Capacity: Not reported

Name: FOODMART #1263
Address: 1221 4TH ST
City: MARYSVILLE
Zip: 98270

Tank Name: 3
Tag Number: A0865
Tank Status: Removed
Tank Status Date: 08/06/1996
Tank Install Date: 12/31/1964
Tank Closure Date: Not reported
Capacity Range: Not reported
Tank Permit Expiration Date: Not reported
Tank Upgrade Date: Not reported
Tank Spill Prevention: Not reported
Tank Overfill Prevention: Not reported
Tank Material: Steel
Tank Construction: Single Wall Tank
Tank Tightness Test: Not reported
Tank Corrosion Protection: Not reported
Tank Manifold: Not reported

Map ID
Direction
Distance
Elevation

MAP FINDINGS

Site

Database(s)

EDR ID Number
EPA ID Number

CONOCOPHILLIPS 30155 (Continued)

1000659090

Tank Release Detection: Not reported
Tank SFC Type: Not reported
Pipe Material: Steel
Pipe Construction: Not reported
Pipe Primary Release Detection: Not reported
Pipe Second Release Detection: Not reported
Pipe Corrosion Protection: Not reported
Pipe Pumping System: Not reported
Responsible Unit: Northwest
Dispenser/Pump SFC Type: Not reported
Region: Northwest
Is Active: Yes
Actual Capacity: Not reported
Pipe Install Date: Not reported
Turbine Sump Construction: Not reported
Compartment Number: 1
Stored Substance: Unleaded Gasoline
Used Substance: Not reported
Compartment Capacity: Not reported

Name: FOODMART #1263
Address: 1221 4TH ST
City: MARYSVILLE
Zip: 98270

Tank Name: 4
Tag Number: A0865
Tank Status: Removed
Tank Status Date: 08/06/1996
Tank Install Date: 12/31/1964
Tank Closure Date: Not reported
Capacity Range: Not reported
Tank Permit Expiration Date: Not reported
Tank Upgrade Date: Not reported
Tank Spill Prevention: Not reported
Tank Overfill Prevention: Not reported
Tank Material: Steel
Tank Construction: Single Wall Tank
Tank Tightness Test: Not reported
Tank Corrosion Protection: Not reported
Tank Manifold: Not reported
Tank Release Detection: Not reported
Tank SFC Type: Not reported
Pipe Material: Steel
Pipe Construction: Not reported
Pipe Primary Release Detection: Not reported
Pipe Second Release Detection: Not reported
Pipe Corrosion Protection: Not reported
Pipe Pumping System: Not reported
Responsible Unit: Northwest
Dispenser/Pump SFC Type: Not reported
Region: Northwest
Is Active: Yes
Actual Capacity: Not reported
Pipe Install Date: Not reported
Turbine Sump Construction: Not reported
Compartment Number: 1

Map ID
Direction
Distance
Elevation

MAP FINDINGS

Site

Database(s)

EDR ID Number
EPA ID Number

CONOCOPHILLIPS 30155 (Continued)

1000659090

Stored Substance: Unleaded Gasoline
Used Substance: Not reported
Compartment Capacity: Not reported

Name: FOODMART #1263
Address: 1221 4TH ST
City: MARYSVILLE
Zip: 98270

Tank Name: 5
Tag Number: A0865
Tank Status: Removed
Tank Status Date: 08/06/1996
Tank Install Date: 12/31/1964
Tank Closure Date: Not reported
Capacity Range: 111 TO 1,100 Gallons
Tank Permit Expiration Date: Not reported
Tank Upgrade Date: Not reported
Tank Spill Prevention: Not reported
Tank Overfill Prevention: Not reported
Tank Material: Steel
Tank Construction: Single Wall Tank
Tank Tightness Test: Not reported
Tank Corrosion Protection: Not reported
Tank Manifold: Not reported
Tank Release Detection: Not reported
Tank SFC Type: Not reported
Pipe Material: Steel
Pipe Construction: Not reported
Pipe Primary Release Detection: Not reported
Pipe Second Release Detection: Not reported
Pipe Corrosion Protection: Not reported
Pipe Pumping System: Not reported
Responsible Unit: Northwest
Dispenser/Pump SFC Type: Not reported
Region: Northwest
Is Active: Yes
Actual Capacity: Not reported
Pipe Install Date: Not reported
Turbine Sump Construction: Not reported
Compartment Number: 1
Stored Substance: Used Oil/Waste Oil
Used Substance: Not reported
Compartment Capacity: Not reported

Name: FOODMART #1263
Address: 1221 4TH ST
City: MARYSVILLE
Zip: 98270

Tank Name: 6
Tag Number: A0865
Tank Status: Removed
Tank Status Date: 08/06/1996
Tank Install Date: 12/31/1964
Tank Closure Date: Not reported
Capacity Range: 111 TO 1,100 Gallons

Map ID
Direction
Distance
Elevation

MAP FINDINGS

Site

Database(s)

EDR ID Number
EPA ID Number

CONOCOPHILLIPS 30155 (Continued)

1000659090

Tank Permit Expiration Date: Not reported
Tank Upgrade Date: Not reported
Tank Spill Prevention: Not reported
Tank Overfill Prevention: Not reported
Tank Material: Not reported
Tank Construction: Not reported
Tank Tightness Test: Not reported
Tank Corrosion Protection: Not reported
Tank Manifold: Not reported
Tank Release Detection: Not reported
Tank SFC Type: Not reported
Pipe Material: Not reported
Pipe Construction: Not reported
Pipe Primary Release Detection: Not reported
Pipe Second Release Detection: Not reported
Pipe Corrosion Protection: Not reported
Pipe Pumping System: Not reported
Responsible Unit: Northwest
Dispencer/Pump SFC Type: Not reported
Region: Northwest
Is Active: Yes
Actual Capacity: Not reported
Pipe Install Date: Not reported
Turbine Sump Construction: Not reported
Compartment Number: 1
Stored Substance: Heating Fuel
Used Substance: Not reported
Compartment Capacity: Not reported

Name: FOODMART #1263
Address: 1221 4TH ST
City: MARYSVILLE
Zip: 98270

Tank Name: REGULAR
Tag Number: A0865
Tank Status: Operational
Tank Status Date: 08/06/1996
Tank Install Date: 07/12/1991
Tank Closure Date: Not reported
Capacity Range: 10,000 to 19,999 Gallons
Tank Permit Expiration Date: 04/30/2022
Tank Upgrade Date: 01/21/1998
Tank Spill Prevention: Spill Bucket/Spill Box
Tank Overfill Prevention: Automatic Shutoff (fill pipe)
Tank Material: Fiberglass Reinforced Plastic
Tank Construction: Single Wall Tank
Tank Tightness Test: Not reported
Tank Corrosion Protection: Corrosion Resistant
Tank Manifold: Not reported
Tank Release Detection: Automatic Tank Gauging
Tank SFC Type: Not reported
Pipe Material: Fiberglass
Pipe Construction: Double Wall Pipe
Pipe Primary Release Detection: Automatic Line Leak Detector (ALLD)
Pipe Second Release Detection: Not reported
Pipe Corrosion Protection: Corrosion Resistant

Map ID
Direction
Distance
Elevation

MAP FINDINGS

Site

Database(s)

EDR ID Number
EPA ID Number

CONOCOPHILLIPS 30155 (Continued)

1000659090

Pipe Pumping System: Pressurized System
Responsible Unit: Northwest
Dispencer/Pump SFC Type: Not reported
Region: Northwest
Is Active: Yes
Actual Capacity: 12000
Pipe Install Date: Not reported
Turbine Sump Construction: Not reported
Compartment Number: 1
Stored Substance: Unleaded Gasoline
Used Substance: Motor Fuel for Vehicles
Compartment Capacity: 12000

Name: FOODMART #1263
Address: 1221 4TH ST
City: MARYSVILLE
Zip: 98270

Tank Name: SUPER
Tag Number: A0865
Tank Status: Operational
Tank Status Date: 08/06/1996
Tank Install Date: 07/12/1991
Tank Closure Date: Not reported
Capacity Range: 10,000 to 19,999 Gallons
Tank Permit Expiration Date: 04/30/2022
Tank Upgrade Date: 01/21/1998
Tank Spill Prevention: Spill Bucket/Spill Box
Tank Overfill Prevention: Automatic Shutoff (fill pipe)
Tank Material: Fiberglass Reinforced Plastic
Tank Construction: Single Wall Tank
Tank Tightness Test: Not reported
Tank Corrosion Protection: Corrosion Resistant
Tank Manifold: Not reported
Tank Release Detection: Automatic Tank Gauging
Tank SFC Type: Not reported
Pipe Material: Fiberglass
Pipe Construction: Double Wall Pipe
Pipe Primary Release Detection: Automatic Line Leak Detector (ALLD)
Pipe Second Release Detection: Not reported
Pipe Corrosion Protection: Corrosion Resistant
Pipe Pumping System: Pressurized System
Responsible Unit: Northwest
Dispencer/Pump SFC Type: Not reported
Region: Northwest
Is Active: Yes
Actual Capacity: 12000
Pipe Install Date: Not reported
Turbine Sump Construction: Not reported
Compartment Number: 1
Stored Substance: Unleaded Gasoline
Used Substance: Motor Fuel for Vehicles
Compartment Capacity: 12000

Name: FOODMART #1263
Address: 1221 4TH ST
City: MARYSVILLE

Map ID
Direction
Distance
Elevation

MAP FINDINGS

Site

Database(s)

EDR ID Number
EPA ID Number

CONOCOPHILLIPS 30155 (Continued)

1000659090

Zip: 98270

Tank Name: UNLEAD
Tag Number: A0865
Tank Status: Operational
Tank Status Date: 08/06/1996
Tank Install Date: 07/12/1991
Tank Closure Date: Not reported
Capacity Range: 10,000 to 19,999 Gallons
Tank Permit Expiration Date: 04/30/2022
Tank Upgrade Date: 01/21/1998
Tank Spill Prevention: Spill Bucket/Spill Box
Tank Overfill Prevention: Automatic Shutoff (fill pipe)
Tank Material: Fiberglass Reinforced Plastic
Tank Construction: Single Wall Tank
Tank Tightness Test: Not reported
Tank Corrosion Protection: Corrosion Resistant
Tank Manifold: Not reported
Tank Release Detection: Automatic Tank Gauging
Tank SFC Type: Not reported
Pipe Material: Fiberglass
Pipe Construction: Double Wall Pipe
Pipe Primary Release Detection: Automatic Line Leak Detector (ALLD)
Pipe Second Release Detection: Not reported
Pipe Corrosion Protection: Corrosion Resistant
Pipe Pumping System: Pressurized System
Responsible Unit: Northwest
Dispenser/Pump SFC Type: Not reported
Region: Northwest
Is Active: Yes
Actual Capacity: 12000
Pipe Install Date: Not reported
Turbine Sump Construction: Not reported
Compartment Number: 1
Stored Substance: Unleaded Gasoline
Used Substance: Motor Fuel for Vehicles
Compartment Capacity: 12000

Name: FOODMART #1263
Address: 1221 4TH ST
City: MARYSVILLE
Zip: 98270

Tank Name: USED OIL
Tag Number: A0865
Tank Status: Operational
Tank Status Date: 08/06/1996
Tank Install Date: 07/12/1991
Tank Closure Date: Not reported
Capacity Range: 111 TO 1,100 Gallons
Tank Permit Expiration Date: 04/30/2022
Tank Upgrade Date: 01/21/1998
Tank Spill Prevention: Spill Bucket/Spill Box
Tank Overfill Prevention: 25 Gallons or less
Tank Material: Fiberglass Reinforced Plastic
Tank Construction: Double Wall Tank
Tank Tightness Test: Not reported

Map ID
Direction
Distance
Elevation

MAP FINDINGS

Site

Database(s)

EDR ID Number
EPA ID Number

CONOCOPHILLIPS 30155 (Continued)

1000659090

Tank Corrosion Protection: Corrosion Resistant
Tank Manifold: Not reported
Tank Release Detection: Interstitial Monitoring
Tank SFC Type: Not reported
Pipe Material: Fiberglass
Pipe Construction: Double Wall Pipe
Pipe Primary Release Detection: No Piping Attached to Tank
Pipe Second Release Detection: Not reported
Pipe Corrosion Protection: Corrosion Resistant
Pipe Pumping System: Product Removed by Reclaimer
Responsible Unit: Northwest
Dispencer/Pump SFC Type: Not reported
Region: Northwest
Is Active: Yes
Actual Capacity: 500
Pipe Install Date: Not reported
Turbine Sump Construction: Not reported
Compartment Number: 1
Stored Substance: Used Oil/Waste Oil
Used Substance: Recycled (Used Oil)
Compartment Capacity: 500

ICR:

Date Ecology Received Report: 06/06/97
Contaminants Found at Site: Petroleum products
Media Contaminated: Groundwater, Soil
Waste Management: Tank
Region: North Western
Type of Report Ecology Received: Interim cleanup report
Site Register Issue: 95-03
County Code: 31
Contact: Not reported
Report Title: Not reported

Date Ecology Received Report: 07/16/97
Contaminants Found at Site: Petroleum products
Media Contaminated: Groundwater, Soil
Waste Management: Tank
Region: North Western
Type of Report Ecology Received: Interim cleanup report
Site Register Issue: 95-05
County Code: 31
Contact: Not reported
Report Title: Not reported

Date Ecology Received Report: 06/21/02
Contaminants Found at Site: Petroleum products
Media Contaminated: Groundwater, Soil
Waste Management: Tank
Region: North Western
Type of Report Ecology Received: Interim cleanup report
Site Register Issue: 98-50
County Code: 31
Contact: Not reported
Report Title: Well Decommissioning

Date Ecology Received Report: 11/29/95

Map ID
Direction
Distance
Elevation

MAP FINDINGS

Site

Database(s)

EDR ID Number
EPA ID Number

CONOCOPHILLIPS 30155 (Continued)

1000659090

Contaminants Found at Site: Petroleum products
Media Contaminated: Groundwater, Soil
Waste Management: Tank
Region: North Western
Type of Report Ecology Received: Interim cleanup report
Site Register Issue: 94-17
County Code: 31
Contact: Not reported
Report Title: Not reported

Date Ecology Received Report: 01/16/97
Contaminants Found at Site: Petroleum products
Media Contaminated: Groundwater, Soil
Waste Management: Tank
Region: North Western
Type of Report Ecology Received: Interim cleanup report
Site Register Issue: 94-45
County Code: 31
Contact: Not reported
Report Title: Not reported

Date Ecology Received Report: 10/10/96
Contaminants Found at Site: Petroleum products
Media Contaminated: Groundwater, Soil
Waste Management: Tank
Region: North Western
Type of Report Ecology Received: Interim cleanup report
Site Register Issue: 94-45
County Code: 31
Contact: Not reported
Report Title: Not reported

Date Ecology Received Report: 06/04/97
Contaminants Found at Site: Petroleum products
Media Contaminated: Groundwater, Soil
Waste Management: Tank
Region: North Western
Type of Report Ecology Received: Interim cleanup report
Site Register Issue: 94-54
County Code: 31
Contact: Not reported
Report Title: Not reported

Date Ecology Received Report: 08/12/96
Contaminants Found at Site: Petroleum products
Media Contaminated: Groundwater, Soil
Waste Management: Tank
Region: North Western
Type of Report Ecology Received: Interim cleanup report
Site Register Issue: 94-44
County Code: 31
Contact: Not reported
Report Title: Not reported

Date Ecology Received Report: 01/16/02
Contaminants Found at Site: Petroleum products
Media Contaminated: Groundwater, Soil

Map ID
Direction
Distance
Elevation

MAP FINDINGS

Site

Database(s)

EDR ID Number
EPA ID Number

CONOCOPHILLIPS 30155 (Continued)

1000659090

Waste Management: Tank
Region: North Western
Type of Report Ecology Received: Interim cleanup report
Site Register Issue: 98-44
County Code: 31
Contact: Not reported
Report Title: Third Quarter Ground Water Monitoring - November 2001

Date Ecology Received Report: 03/07/02
Contaminants Found at Site: Petroleum products
Media Contaminated: Groundwater, Soil
Waste Management: Tank
Region: North Western
Type of Report Ecology Received: Interim cleanup report
Site Register Issue: 98-46
County Code: 31
Contact: Not reported
Report Title: Fourth Quarter Ground Water Monitoring 2001

Date Ecology Received Report: 12/16/97
Contaminants Found at Site: Petroleum products
Media Contaminated: Groundwater, Soil
Waste Management: Tank
Region: North Western
Type of Report Ecology Received: Interim cleanup report
Site Register Issue: 98-13
County Code: 31
Contact: Not reported
Report Title: Not reported

Date Ecology Received Report: 12/17/92
Contaminants Found at Site: Petroleum products
Media Contaminated: Groundwater
Waste Management: Tank
Region: North Western
Type of Report Ecology Received: Interim cleanup report
Site Register Issue: 92-47
County Code: 31
Contact: Not reported
Report Title: Not reported

Date Ecology Received Report: 03/24/93
Contaminants Found at Site: Petroleum products
Media Contaminated: Groundwater, Soil
Waste Management: Tank
Region: North Western
Type of Report Ecology Received: Interim cleanup report
Site Register Issue: 92-49
County Code: 31
Contact: Not reported
Report Title: Not reported

Date Ecology Received Report: 06/04/93
Contaminants Found at Site: Petroleum products
Media Contaminated: Groundwater, Soil
Waste Management: Tank
Region: North Western

Map ID
Direction
Distance
Elevation

MAP FINDINGS

Site

Database(s)

EDR ID Number
EPA ID Number

CONOCOPHILLIPS 30155 (Continued)

1000659090

Type of Report Ecology Received: Interim cleanup report
Site Register Issue: 93-06
County Code: 31
Contact: Not reported
Report Title: Not reported

Date Ecology Received Report: 09/23/93
Contaminants Found at Site: Petroleum products
Media Contaminated: Groundwater, Soil
Waste Management: Tank
Region: North Western
Type of Report Ecology Received: Interim cleanup report
Site Register Issue: 93-09
County Code: 31
Contact: Not reported
Report Title: Not reported

Date Ecology Received Report: 07/13/94
Contaminants Found at Site: Petroleum products
Media Contaminated: Groundwater, Soil
Waste Management: Tank
Region: North Western
Type of Report Ecology Received: Interim cleanup report
Site Register Issue: 93-39
County Code: 31
Contact: Not reported
Report Title: Not reported

Date Ecology Received Report: 12/07/94
Contaminants Found at Site: Petroleum products
Media Contaminated: Groundwater, Soil
Waste Management: Tank
Region: North Western
Type of Report Ecology Received: Interim cleanup report
Site Register Issue: 93-43
County Code: 31
Contact: Not reported
Report Title: Not reported

Date Ecology Received Report: 02/23/95
Contaminants Found at Site: Petroleum products
Media Contaminated: Groundwater, Soil
Waste Management: Tank
Region: North Western
Type of Report Ecology Received: Interim cleanup report
Site Register Issue: 94-15
County Code: 31
Contact: Not reported
Report Title: Not reported

Date Ecology Received Report: 04/12/95
Contaminants Found at Site: Petroleum products
Media Contaminated: Groundwater, Soil
Waste Management: Tank
Region: North Western
Type of Report Ecology Received: Interim cleanup report
Site Register Issue: 94-15

Map ID
Direction
Distance
Elevation

MAP FINDINGS

Site

Database(s)

EDR ID Number
EPA ID Number

CONOCOPHILLIPS 30155 (Continued)

1000659090

County Code: 31
Contact: Not reported
Report Title: Not reported

Date Ecology Received Report: 07/07/95
Contaminants Found at Site: Petroleum products
Media Contaminated: Groundwater, Soil
Waste Management: Tank
Region: North Western
Type of Report Ecology Received: Interim cleanup report
Site Register Issue: 94-15
County Code: 31
Contact: Not reported
Report Title: Not reported

Date Ecology Received Report: 09/26/95
Contaminants Found at Site: Petroleum products
Media Contaminated: Groundwater, Soil
Waste Management: Tank
Region: North Western
Type of Report Ecology Received: Interim cleanup report
Site Register Issue: 94-15
County Code: 31
Contact: Not reported
Report Title: Not reported

Date Ecology Received Report: 03/05/92
Contaminants Found at Site: Petroleum products, Non-halogenated solvents
Media Contaminated: Groundwater, Soil
Waste Management: Tank
Region: North Western
Type of Report Ecology Received: Interim cleanup report
Site Register Issue: 92-19
County Code: 31
Contact: Not reported
Report Title: Not reported

ALLSITES:

Name: CONOCO PHILLIPS STATION 11263
Facility Id: 38342233

Interaction: 41808
Interaction 1: I
Interaction 2: HWG
Ecology Program: HAZWASTE
Program Data: TURBOWASTE
Facility Alt.: Not reported
Program ID: WAD988487559
Date Interaction: 2005-12-31 00:00:00
Date Interaction 3: Hazardous Waste Generator
Latitude: 48.052355341999998
Longitude: -122.18106802200001

Interaction: 92380
Interaction 1: I
Interaction 2: VOLCLNST

Map ID
Direction
Distance
Elevation

MAP FINDINGS

Site

Database(s)

EDR ID Number
EPA ID Number

CONOCOPHILLIPS 30155 (Continued)

1000659090

Ecology Program: TOXICS
Program Data: ISIS
Facility Alt.: CONOCO PHILLIPS Station 11263
Program ID: NW2274
Date Interaction: 2010-04-23 00:00:00
Date Interaction 3: Voluntary Cleanup Sites
Latitude: 48.052355341999998
Longitude: -122.18106802200001

Interaction: 41807
Interaction 1: I
Interaction 2: HWOTHER
Ecology Program: HAZWASTE
Program Data: TURBOWASTE
Facility Alt.: Not reported
Program ID: WAD988487559
Date Interaction: 2004-12-31 00:00:00
Date Interaction 3: Haz Waste Management Acti
Latitude: 48.052355341999998
Longitude: -122.18106802200001

Interaction: 41803
Interaction 1: I
Interaction 2: TIER2
Ecology Program: HAZWASTE
Program Data: EPCRA
Facility Alt.: Not reported
Program ID: WAD988487559
Date Interaction: 1989-01-01 00:00:00
Date Interaction 3: Emergency/Haz Chem Rpt TI
Latitude: 48.052355341999998
Longitude: -122.18106802200001

Interaction: 41804
Interaction 1: I
Interaction 2: LUST
Ecology Program: TOXICS
Program Data: ISIS
Facility Alt.: Not reported
Program ID: 10180
Date Interaction: 1990-02-20 00:00:00
Date Interaction 3: LUST Facility
Latitude: 48.052355341999998
Longitude: -122.18106802200001

Interaction: 41805
Interaction 1: I
Interaction 2: HWG
Ecology Program: HAZWASTE
Program Data: TURBOWASTE
Facility Alt.: Not reported
Program ID: WAD988487559
Date Interaction: 1991-05-22 00:00:00

Map ID
Direction
Distance
Elevation

MAP FINDINGS

Site

Database(s)

EDR ID Number
EPA ID Number

CONOCOPHILLIPS 30155 (Continued)

1000659090

Date Interaction 3: Hazardous Waste Generator
Latitude: 48.052355341999998
Longitude: -122.18106802200001

Interaction: 41806
Interaction 1: A
Interaction 2: UST
Ecology Program: TOXICS
Program Data: UST
Facility Alt.: Food Mart 1263
Program ID: 10180
Date Interaction: 2000-03-20 00:00:00
Date Interaction 3: Underground Storage Tank
Latitude: 48.052355341999998
Longitude: -122.18106802200001

Interaction: 41809
Interaction 1: I
Interaction 2: HWOTHER
Ecology Program: HAZWASTE
Program Data: TURBOWASTE
Facility Alt.: Not reported
Program ID: WAD988487559
Date Interaction: 2007-12-31 00:00:00
Date Interaction 3: Haz Waste Management Acti
Latitude: 48.052355341999998
Longitude: -122.18106802200001

CSCSL NFA:

Name: CONOCO PHILLIPS STATION 11263
Address: 1221 4TH AVE
City,State,Zip: MARYSVILLE, WA 98270
Facility/Site Id: 38342233
CS Id: 671
NFA Date: 03/31/2011
Alternate Site Names: BP SERVICE STATION MARYSVILLE,CONOCOPHILLIPS 30155,CONVENIENCE
RETAILERS,Food Mart 1263,FOODMART #1263,TOSCO 1126330155
NFA Reason: NFA-Voluntary Cleanup Program Review
Site Status: NFA
Region: Northwest
Contaminant Name: Metals Priority Pollutants
Ground Water: Below Cleanup Levels
Surface Water: Not reported
Soil: Below Cleanup Levels
Sediment: Not reported
Air: Not reported
Bedrock: Not reported
Latitude: 48.052361
Longitude: -122.181083

Name: CONOCO PHILLIPS STATION 11263
Address: 1221 4TH AVE
City,State,Zip: MARYSVILLE, WA 98270
Facility/Site Id: 38342233

Map ID
Direction
Distance
Elevation

MAP FINDINGS

Site

Database(s)

EDR ID Number
EPA ID Number

CONOCOPHILLIPS 30155 (Continued)

1000659090

CS Id: 671
NFA Date: 03/31/2011
Alternate Site Names: BP SERVICE STATION MARYSVILLE, CONOCOPHILLIPS 30155, CONVENIENCE
RETAILERS, Food Mart 1263, FOODMART #1263, TOSCO 1126330155
NFA Reason: NFA-Voluntary Cleanup Program Review
Site Status: NFA
Region: Northwest
Contaminant Name: Petroleum Products-Unspecified
Ground Water: Remediated-Below
Surface Water: Not reported
Soil: Remediated-Below
Sediment: Not reported
Air: Not reported
Bedrock: Not reported
Latitude: 48.052361
Longitude: -122.181083

Name: CONOCO PHILLIPS STATION 11263
Address: 1221 4TH AVE
City, State, Zip: MARYSVILLE, WA 98270
Facility/Site Id: 38342233
CS Id: 671
NFA Date: 03/31/2011
Alternate Site Names: BP SERVICE STATION MARYSVILLE, CONOCOPHILLIPS 30155, CONVENIENCE
RETAILERS, Food Mart 1263, FOODMART #1263, TOSCO 1126330155
NFA Reason: NFA-Voluntary Cleanup Program Review
Site Status: NFA
Region: Northwest
Contaminant Name: Petroleum-Other
Ground Water: Remediated-Below
Surface Water: Not reported
Soil: Remediated-Below
Sediment: Not reported
Air: Not reported
Bedrock: Not reported
Latitude: 48.052361
Longitude: -122.181083

RCRA NonGen / NLR:

Date Form Received by Agency: 20090214
Handler Name: CONOCOPHILLIPS 30155
Handler Address: 1221 4TH AVE
Handler City, State, Zip: MARYSVILLE, WA 98270
EPA ID: WAD988487559
Contact Name: THOMAS BORDER
Contact Address: 600 NORTH DAIRY ASHFORD,
Contact City, State, Zip: HOUSTON, TX 77079
Contact Telephone: 281-293-4335
Contact Fax: Not reported
Contact Email: THOMAS.R.BORDER@CONOCOPHILLIPS.COM
Contact Title: Not reported
EPA Region: 10
Land Type: Private
Federal Waste Generator Description: Not a generator, verified
Non-Notifier: Not reported
Biennial Report Cycle: Not reported
Accessibility: Not reported

Map ID
 Direction
 Distance
 Elevation

MAP FINDINGS

Site

Database(s)

EDR ID Number
 EPA ID Number

CONOCOPHILLIPS 30155 (Continued)

1000659090

Active Site Indicator:	Not reported
State District Owner:	WA
State District:	NWRO
Mailing Address:	600 NORTH DAIRY ASHFORD
Mailing City,State,Zip:	HOUSTON, WA 77079
Owner Name:	CONOCOPHILLIPS COMPANY
Owner Type:	Private
Operator Name:	KAYO OIL COMPANY
Operator Type:	Private
Short-Term Generator Activity:	No
Importer Activity:	No
Mixed Waste Generator:	No
Transporter Activity:	No
Transfer Facility Activity:	No
Recycler Activity with Storage:	No
Small Quantity On-Site Burner Exemption:	No
Smelting Melting and Refining Furnace Exemption:	No
Underground Injection Control:	No
Off-Site Waste Receipt:	No
Universal Waste Indicator:	No
Universal Waste Destination Facility:	No
Federal Universal Waste:	No
Active Site Fed-Reg Treatment Storage and Disposal Facility:	Not reported
Active Site Converter Treatment storage and Disposal Facility:	Not reported
Active Site State-Reg Treatment Storage and Disposal Facility:	Not reported
Active Site State-Reg Handler:	---
Federal Facility Indicator:	Not reported
Hazardous Secondary Material Indicator:	NN
Sub-Part K Indicator:	Not reported
Commercial TSD Indicator:	No
Treatment Storage and Disposal Type:	Not reported
2018 GPRA Permit Baseline:	Not on the Baseline
2018 GPRA Renewals Baseline:	Not on the Baseline
Permit Renewals Workload Universe:	Not reported
Permit Workload Universe:	Not reported
Permit Progress Universe:	Not reported
Post-Closure Workload Universe:	Not reported
Closure Workload Universe:	Not reported
202 GPRA Corrective Action Baseline:	No
Corrective Action Workload Universe:	No
Subject to Corrective Action Universe:	No
Non-TSDs Where RCRA CA has Been Imposed Universe:	No
TSDs Potentially Subject to CA Under 3004 (u)/(v) Universe:	No
TSDs Only Subject to CA under Discretionary Auth Universe:	No
Corrective Action Priority Ranking:	No NCAPS ranking
Environmental Control Indicator:	No
Institutional Control Indicator:	No
Human Exposure Controls Indicator:	N/A
Groundwater Controls Indicator:	N/A
Operating TSDF Universe:	Not reported
Full Enforcement Universe:	Not reported
Significant Non-Complier Universe:	No
Unaddressed Significant Non-Complier Universe:	No
Addressed Significant Non-Complier Universe:	No
Significant Non-Complier With a Compliance Schedule Universe:	No
Financial Assurance Required:	Not reported
Handler Date of Last Change:	20180510

Map ID
Direction
Distance
Elevation

MAP FINDINGS

Site

Database(s)

EDR ID Number
EPA ID Number

CONOCOPHILLIPS 30155 (Continued)

1000659090

Recognized Trader-Importer:	No
Recognized Trader-Exporter:	No
Importer of Spent Lead Acid Batteries:	No
Exporter of Spent Lead Acid Batteries:	No
Recycler Activity Without Storage:	No
Manifest Broker:	No
Sub-Part P Indicator:	No

Biennial: List of Years

Year: 2007

[Click Here for Biennial Reporting System Data:](#)

Year: 2005

[Click Here for Biennial Reporting System Data:](#)

Year: 2003

[Click Here for Biennial Reporting System Data:](#)

Handler - Owner Operator:

Owner/Operator Indicator:	Owner
Owner/Operator Name:	BP SERVICE STATION 11263
Legal Status:	Private
Date Became Current:	Not reported
Date Ended Current:	Not reported
Owner/Operator Address:	1221 4TH AVE
Owner/Operator City,State,Zip:	MARYSVILLE, WA 98270
Owner/Operator Telephone:	000-000-0000
Owner/Operator Telephone Ext:	Not reported
Owner/Operator Fax:	Not reported
Owner/Operator Email:	Not reported

Owner/Operator Indicator:	Owner
Owner/Operator Name:	CONOCOPHILLIPS COMPANY
Legal Status:	Private
Date Became Current:	Not reported
Date Ended Current:	Not reported
Owner/Operator Address:	600 NORTH DAIRY ASHFORD
Owner/Operator City,State,Zip:	HOUSTON, TX 77079
Owner/Operator Telephone:	281-293-1000
Owner/Operator Telephone Ext:	Not reported
Owner/Operator Fax:	Not reported
Owner/Operator Email:	Not reported

Owner/Operator Indicator:	Owner
Owner/Operator Name:	CONOCOPHILLIPS COMPANY
Legal Status:	Private
Date Became Current:	20041231
Date Ended Current:	Not reported
Owner/Operator Address:	600 NORTH DAIRY ASHFORD
Owner/Operator City,State,Zip:	HOUSTON, TX 77079
Owner/Operator Telephone:	Not reported
Owner/Operator Telephone Ext:	Not reported
Owner/Operator Fax:	Not reported
Owner/Operator Email:	Not reported

Map ID
Direction
Distance
Elevation

MAP FINDINGS

Site

Database(s)

EDR ID Number
EPA ID Number

CONOCOPHILLIPS 30155 (Continued)

1000659090

Owner/Operator Indicator:	Owner
Owner/Operator Name:	CONOCOPHILLIPS
Legal Status:	Private
Date Became Current:	Not reported
Date Ended Current:	Not reported
Owner/Operator Address:	PO BOX 52085
Owner/Operator City,State,Zip:	PHOENIX, AZ 85072-2085
Owner/Operator Telephone:	602-728-5000
Owner/Operator Telephone Ext:	Not reported
Owner/Operator Fax:	Not reported
Owner/Operator Email:	Not reported
Owner/Operator Indicator:	Owner
Owner/Operator Name:	CONOCOPHILLIPS C
Legal Status:	Private
Date Became Current:	20041231
Date Ended Current:	Not reported
Owner/Operator Address:	600 NORTH DAIRY ASHFORD
Owner/Operator City,State,Zip:	HOUSTON, TX 77079
Owner/Operator Telephone:	281-293-1000
Owner/Operator Telephone Ext:	Not reported
Owner/Operator Fax:	Not reported
Owner/Operator Email:	Not reported
Owner/Operator Indicator:	Operator
Owner/Operator Name:	KAYO OIL COMPAN K
Legal Status:	Private
Date Became Current:	19960628
Date Ended Current:	Not reported
Owner/Operator Address:	1221 4TH AVE
Owner/Operator City,State,Zip:	MARYSVILLE, WA 98270
Owner/Operator Telephone:	360-653-2044
Owner/Operator Telephone Ext:	Not reported
Owner/Operator Fax:	Not reported
Owner/Operator Email:	Not reported
Owner/Operator Indicator:	Owner
Owner/Operator Name:	CONOCOPHILLIPS COMPANY
Legal Status:	Private
Date Became Current:	Not reported
Date Ended Current:	Not reported
Owner/Operator Address:	600 NORTH DAIRY ASHFORD
Owner/Operator City,State,Zip:	HOUSTON, TX 77079
Owner/Operator Telephone:	281-293-1000
Owner/Operator Telephone Ext:	Not reported
Owner/Operator Fax:	Not reported
Owner/Operator Email:	Not reported
Owner/Operator Indicator:	Operator
Owner/Operator Name:	BP SERVICE STATION 11263
Legal Status:	Private
Date Became Current:	Not reported
Date Ended Current:	Not reported
Owner/Operator Address:	1221 4TH AVE
Owner/Operator City,State,Zip:	MARYSVILLE, WA 98270
Owner/Operator Telephone:	000-000-0000
Owner/Operator Telephone Ext:	Not reported

Map ID
Direction
Distance
Elevation

MAP FINDINGS

Site

Database(s)

EDR ID Number
EPA ID Number

CONOCOPHILLIPS 30155 (Continued)

1000659090

Owner/Operator Fax:	Not reported
Owner/Operator Email:	Not reported
Owner/Operator Indicator:	Operator
Owner/Operator Name:	TOSCO CORP SPOKANE TERMINAL
Legal Status:	Private
Date Became Current:	Not reported
Date Ended Current:	Not reported
Owner/Operator Address:	PO BOX 52085
Owner/Operator City,State,Zip:	PHOENIX, AZ 85072
Owner/Operator Telephone:	206-442-7000
Owner/Operator Telephone Ext:	Not reported
Owner/Operator Fax:	Not reported
Owner/Operator Email:	Not reported
Owner/Operator Indicator:	Operator
Owner/Operator Name:	TOSCO CORP SPOKANE TERMINAL
Legal Status:	Private
Date Became Current:	Not reported
Date Ended Current:	Not reported
Owner/Operator Address:	PO BOX 52085
Owner/Operator City,State,Zip:	PHOENIX, AZ 85072
Owner/Operator Telephone:	206-442-7000
Owner/Operator Telephone Ext:	Not reported
Owner/Operator Fax:	Not reported
Owner/Operator Email:	Not reported
Owner/Operator Indicator:	Owner
Owner/Operator Name:	CONOCOPHILLIPS
Legal Status:	Private
Date Became Current:	Not reported
Date Ended Current:	Not reported
Owner/Operator Address:	PO BOX 52085
Owner/Operator City,State,Zip:	PHOENIX, AZ 85072
Owner/Operator Telephone:	602-728-5000
Owner/Operator Telephone Ext:	Not reported
Owner/Operator Fax:	Not reported
Owner/Operator Email:	Not reported
Owner/Operator Indicator:	Owner
Owner/Operator Name:	CONOCOPHILLIPS
Legal Status:	Private
Date Became Current:	19980302
Date Ended Current:	Not reported
Owner/Operator Address:	PO BOX 52085
Owner/Operator City,State,Zip:	PHOENIX, AZ 85072
Owner/Operator Telephone:	602-728-5000
Owner/Operator Telephone Ext:	Not reported
Owner/Operator Fax:	Not reported
Owner/Operator Email:	Not reported
Owner/Operator Indicator:	Owner
Owner/Operator Name:	CONOCOPHILLIPS
Legal Status:	Private
Date Became Current:	Not reported
Date Ended Current:	Not reported
Owner/Operator Address:	PO BOX 52085

Map ID
Direction
Distance
Elevation

MAP FINDINGS

Site

Database(s)

EDR ID Number
EPA ID Number

CONOCOPHILLIPS 30155 (Continued)

1000659090

Owner/Operator City,State,Zip:	PHOENIX, AZ 85072
Owner/Operator Telephone:	602-728-5000
Owner/Operator Telephone Ext:	Not reported
Owner/Operator Fax:	Not reported
Owner/Operator Email:	Not reported
Owner/Operator Indicator:	Owner
Owner/Operator Name:	CONOCOPHILLIPS COMPANY
Legal Status:	Private
Date Became Current:	20041231
Date Ended Current:	Not reported
Owner/Operator Address:	600 NORTH DAIRY ASHFORD
Owner/Operator City,State,Zip:	HOUSTON, TX 77079
Owner/Operator Telephone:	281-293-1000
Owner/Operator Telephone Ext:	Not reported
Owner/Operator Fax:	Not reported
Owner/Operator Email:	Not reported
Owner/Operator Indicator:	Owner
Owner/Operator Name:	CONOCOPHILLIPS COMPANY
Legal Status:	Private
Date Became Current:	Not reported
Date Ended Current:	Not reported
Owner/Operator Address:	600 NORTH DAIRY ASHFORD
Owner/Operator City,State,Zip:	HOUSTON, TX 77079
Owner/Operator Telephone:	281-293-1000
Owner/Operator Telephone Ext:	Not reported
Owner/Operator Fax:	Not reported
Owner/Operator Email:	Not reported
Owner/Operator Indicator:	Owner
Owner/Operator Name:	CONOCOPHILLIPS COMPANY
Legal Status:	Private
Date Became Current:	20041231
Date Ended Current:	Not reported
Owner/Operator Address:	600 NORTH DAIRY ASHFORD
Owner/Operator City,State,Zip:	HOUSTON, TX 77079
Owner/Operator Telephone:	281-293-1000
Owner/Operator Telephone Ext:	Not reported
Owner/Operator Fax:	Not reported
Owner/Operator Email:	Not reported
Owner/Operator Indicator:	Owner
Owner/Operator Name:	CONOCOPHILLIPS COMPANY
Legal Status:	Private
Date Became Current:	20041231
Date Ended Current:	Not reported
Owner/Operator Address:	600 NORTH DAIRY ASHFORD
Owner/Operator City,State,Zip:	HOUSTON, TX 77079
Owner/Operator Telephone:	281-293-1000
Owner/Operator Telephone Ext:	Not reported
Owner/Operator Fax:	Not reported
Owner/Operator Email:	Not reported
Owner/Operator Indicator:	Operator
Owner/Operator Name:	SAMIR MESSIHA
Legal Status:	Private

Map ID
Direction
Distance
Elevation

MAP FINDINGS

Site

Database(s)

EDR ID Number
EPA ID Number

CONOCOPHILLIPS 30155 (Continued)

1000659090

Date Became Current:	19960628
Date Ended Current:	Not reported
Owner/Operator Address:	1221 4TH AVE
Owner/Operator City,State,Zip:	MARYSVILLE, WA 98270
Owner/Operator Telephone:	Not reported
Owner/Operator Telephone Ext:	Not reported
Owner/Operator Fax:	Not reported
Owner/Operator Email:	Not reported
Owner/Operator Indicator:	Operator
Owner/Operator Name:	SAMIR MESSIHA
Legal Status:	Private
Date Became Current:	19960628
Date Ended Current:	Not reported
Owner/Operator Address:	1221 4TH AVE
Owner/Operator City,State,Zip:	MARYSVILLE, WA 98270
Owner/Operator Telephone:	Not reported
Owner/Operator Telephone Ext:	Not reported
Owner/Operator Fax:	Not reported
Owner/Operator Email:	Not reported
Owner/Operator Indicator:	Operator
Owner/Operator Name:	CONOCOPHILLIPS
Legal Status:	Private
Date Became Current:	Not reported
Date Ended Current:	Not reported
Owner/Operator Address:	PO BOX 52085
Owner/Operator City,State,Zip:	PHOENIX, AZ 85072-2085
Owner/Operator Telephone:	602-728-5000
Owner/Operator Telephone Ext:	Not reported
Owner/Operator Fax:	Not reported
Owner/Operator Email:	Not reported
Owner/Operator Indicator:	Operator
Owner/Operator Name:	KAYO OIL COMPANY
Legal Status:	Private
Date Became Current:	Not reported
Date Ended Current:	Not reported
Owner/Operator Address:	1221 4TH AVE
Owner/Operator City,State,Zip:	MARYSVILLE, WA 98270
Owner/Operator Telephone:	360-653-2044
Owner/Operator Telephone Ext:	Not reported
Owner/Operator Fax:	Not reported
Owner/Operator Email:	Not reported
Owner/Operator Indicator:	Owner
Owner/Operator Name:	BP SERVICE STATION 11263
Legal Status:	Private
Date Became Current:	Not reported
Date Ended Current:	Not reported
Owner/Operator Address:	1221 4TH AVE
Owner/Operator City,State,Zip:	MARYSVILLE, WA 98270
Owner/Operator Telephone:	000-000-0000
Owner/Operator Telephone Ext:	Not reported
Owner/Operator Fax:	Not reported
Owner/Operator Email:	Not reported

Map ID
Direction
Distance
Elevation

MAP FINDINGS

Site

Database(s)

EDR ID Number
EPA ID Number

CONOCOPHILLIPS 30155 (Continued)

1000659090

Owner/Operator Indicator:	Owner
Owner/Operator Name:	BP SERVICE STATION 11263
Legal Status:	Private
Date Became Current:	Not reported
Date Ended Current:	Not reported
Owner/Operator Address:	1221 4TH AVE
Owner/Operator City,State,Zip:	MARYSVILLE, WA 98270
Owner/Operator Telephone:	000-000-0000
Owner/Operator Telephone Ext:	Not reported
Owner/Operator Fax:	Not reported
Owner/Operator Email:	Not reported
Owner/Operator Indicator:	Owner
Owner/Operator Name:	CONOCOPHILLIPS
Legal Status:	Private
Date Became Current:	Not reported
Date Ended Current:	Not reported
Owner/Operator Address:	PO BOX 52085
Owner/Operator City,State,Zip:	PHOENIX, AZ 85072
Owner/Operator Telephone:	602-728-5000
Owner/Operator Telephone Ext:	Not reported
Owner/Operator Fax:	Not reported
Owner/Operator Email:	Not reported
Owner/Operator Indicator:	Owner
Owner/Operator Name:	CONOCOPHILLIPS
Legal Status:	Private
Date Became Current:	Not reported
Date Ended Current:	Not reported
Owner/Operator Address:	PO BOX 52085
Owner/Operator City,State,Zip:	PHOENIX, AZ 85072
Owner/Operator Telephone:	602-728-5000
Owner/Operator Telephone Ext:	Not reported
Owner/Operator Fax:	Not reported
Owner/Operator Email:	Not reported
Owner/Operator Indicator:	Operator
Owner/Operator Name:	TOSCO CORP SPOKANE TERMINAL
Legal Status:	Private
Date Became Current:	Not reported
Date Ended Current:	Not reported
Owner/Operator Address:	PO BOX 52085
Owner/Operator City,State,Zip:	PHOENIX, AZ 85072
Owner/Operator Telephone:	206-442-7000
Owner/Operator Telephone Ext:	Not reported
Owner/Operator Fax:	Not reported
Owner/Operator Email:	Not reported
Owner/Operator Indicator:	Owner
Owner/Operator Name:	CONOCOPHILLIPS
Legal Status:	Private
Date Became Current:	19980302
Date Ended Current:	Not reported
Owner/Operator Address:	PO BOX 52085
Owner/Operator City,State,Zip:	PHOENIX, AZ 85072
Owner/Operator Telephone:	602-728-5000
Owner/Operator Telephone Ext:	Not reported

Map ID
Direction
Distance
Elevation

MAP FINDINGS

Site

Database(s)

EDR ID Number
EPA ID Number

CONOCOPHILLIPS 30155 (Continued)

1000659090

Owner/Operator Fax: Not reported
Owner/Operator Email: Not reported

Owner/Operator Indicator: Owner
Owner/Operator Name: CONOCOPHILLIPS
Legal Status: Private
Date Became Current: Not reported
Date Ended Current: Not reported
Owner/Operator Address: PO BOX 52085
Owner/Operator City,State,Zip: PHOENIX, AZ 85072
Owner/Operator Telephone: 602-728-5000
Owner/Operator Telephone Ext: Not reported
Owner/Operator Fax: Not reported
Owner/Operator Email: Not reported

Owner/Operator Indicator: Owner
Owner/Operator Name: CONOCOPHILLIPS
Legal Status: Private
Date Became Current: Not reported
Date Ended Current: Not reported
Owner/Operator Address: PO BOX 52085
Owner/Operator City,State,Zip: PHOENIX, AZ 85072
Owner/Operator Telephone: 602-728-5000
Owner/Operator Telephone Ext: Not reported
Owner/Operator Fax: Not reported
Owner/Operator Email: Not reported

Owner/Operator Indicator: Operator
Owner/Operator Name: MESSIHA, SAMIR
Legal Status: Private
Date Became Current: Not reported
Date Ended Current: Not reported
Owner/Operator Address: 1221 4TH AVE
Owner/Operator City,State,Zip: MARYSVILLE, WA 98270
Owner/Operator Telephone: 360-653-2044
Owner/Operator Telephone Ext: Not reported
Owner/Operator Fax: Not reported
Owner/Operator Email: Not reported

Owner/Operator Indicator: Owner
Owner/Operator Name: CONOCOPHILLIPS COMPANY
Legal Status: Private
Date Became Current: Not reported
Date Ended Current: Not reported
Owner/Operator Address: 600 NORTH DAIRY ASHFORD
Owner/Operator City,State,Zip: HOUSTON, TX 77079
Owner/Operator Telephone: 281-293-1000
Owner/Operator Telephone Ext: Not reported
Owner/Operator Fax: Not reported
Owner/Operator Email: Not reported

Owner/Operator Indicator: Operator
Owner/Operator Name: SAMIR MESSIHA
Legal Status: Private
Date Became Current: Not reported
Date Ended Current: Not reported
Owner/Operator Address: 1221 4TH AVE

Map ID
Direction
Distance
Elevation

MAP FINDINGS

Site

Database(s)

EDR ID Number
EPA ID Number

CONOCOPHILLIPS 30155 (Continued)

1000659090

Owner/Operator City,State,Zip: MARYSVILLE, WA 98270
Owner/Operator Telephone: 360-653-2044
Owner/Operator Telephone Ext: Not reported
Owner/Operator Fax: Not reported
Owner/Operator Email: Not reported

Owner/Operator Indicator: Operator
Owner/Operator Name: KAYO OIL COMPANY
Legal Status: Private
Date Became Current: Not reported
Date Ended Current: Not reported
Owner/Operator Address: 1221 4TH AVE
Owner/Operator City,State,Zip: MARYSVILLE, WA 98270
Owner/Operator Telephone: 360-653-2044
Owner/Operator Telephone Ext: Not reported
Owner/Operator Fax: Not reported
Owner/Operator Email: Not reported

Owner/Operator Indicator: Operator
Owner/Operator Name: KAYO OIL COMPANY
Legal Status: Private
Date Became Current: Not reported
Date Ended Current: Not reported
Owner/Operator Address: 1221 4TH AVE
Owner/Operator City,State,Zip: MARYSVILLE, WA 98270
Owner/Operator Telephone: 360-653-2044
Owner/Operator Telephone Ext: Not reported
Owner/Operator Fax: Not reported
Owner/Operator Email: Not reported

Owner/Operator Indicator: Operator
Owner/Operator Name: KAYO OIL COMPANY
Legal Status: Private
Date Became Current: 19960628
Date Ended Current: Not reported
Owner/Operator Address: 1221 4TH AVE
Owner/Operator City,State,Zip: MARYSVILLE, WA 98270
Owner/Operator Telephone: Not reported
Owner/Operator Telephone Ext: Not reported
Owner/Operator Fax: Not reported
Owner/Operator Email: Not reported

Owner/Operator Indicator: Owner
Owner/Operator Name: CONOCOPHILLIPS
Legal Status: Private
Date Became Current: 19980302
Date Ended Current: Not reported
Owner/Operator Address: PO BOX 52085
Owner/Operator City,State,Zip: PHOENIX, AZ 85072
Owner/Operator Telephone: 602-728-5000
Owner/Operator Telephone Ext: Not reported
Owner/Operator Fax: Not reported
Owner/Operator Email: Not reported

Owner/Operator Indicator: Owner
Owner/Operator Name: CONOCOPHILLIPS
Legal Status: Private

Map ID
Direction
Distance
Elevation

MAP FINDINGS

Site

Database(s)

EDR ID Number
EPA ID Number

CONOCOPHILLIPS 30155 (Continued)

1000659090

Date Became Current:	Not reported
Date Ended Current:	Not reported
Owner/Operator Address:	PO BOX 52085
Owner/Operator City,State,Zip:	PHOENIX, AZ 85072
Owner/Operator Telephone:	602-728-5000
Owner/Operator Telephone Ext:	Not reported
Owner/Operator Fax:	Not reported
Owner/Operator Email:	Not reported
Owner/Operator Indicator:	Operator
Owner/Operator Name:	MESSIHA, SAMIR
Legal Status:	Private
Date Became Current:	Not reported
Date Ended Current:	Not reported
Owner/Operator Address:	1221 4TH AVE
Owner/Operator City,State,Zip:	MARYSVILLE, WA 98270
Owner/Operator Telephone:	360-653-2044
Owner/Operator Telephone Ext:	Not reported
Owner/Operator Fax:	Not reported
Owner/Operator Email:	Not reported
Owner/Operator Indicator:	Owner
Owner/Operator Name:	CONOCOPHILLIPS COMPANY
Legal Status:	Private
Date Became Current:	Not reported
Date Ended Current:	Not reported
Owner/Operator Address:	600 NORTH DAIRY ASHFORD
Owner/Operator City,State,Zip:	HOUSTON, TX 77079
Owner/Operator Telephone:	281-293-1000
Owner/Operator Telephone Ext:	Not reported
Owner/Operator Fax:	Not reported
Owner/Operator Email:	Not reported
Owner/Operator Indicator:	Owner
Owner/Operator Name:	CONOCOPHILLIPS COMPANY
Legal Status:	Private
Date Became Current:	20041231
Date Ended Current:	Not reported
Owner/Operator Address:	600 NORTH DAIRY ASHFORD
Owner/Operator City,State,Zip:	HOUSTON, TX 77079
Owner/Operator Telephone:	281-293-1000
Owner/Operator Telephone Ext:	Not reported
Owner/Operator Fax:	Not reported
Owner/Operator Email:	Not reported
Owner/Operator Indicator:	Owner
Owner/Operator Name:	CONOCOPHILLIPS COMPANY
Legal Status:	Private
Date Became Current:	20041231
Date Ended Current:	Not reported
Owner/Operator Address:	600 NORTH DAIRY ASHFORD
Owner/Operator City,State,Zip:	HOUSTON, TX 77079
Owner/Operator Telephone:	Not reported
Owner/Operator Telephone Ext:	Not reported
Owner/Operator Fax:	Not reported
Owner/Operator Email:	Not reported

Map ID
Direction
Distance
Elevation

MAP FINDINGS

Site

Database(s)

EDR ID Number
EPA ID Number

CONOCOPHILLIPS 30155 (Continued)

1000659090

Owner/Operator Indicator:	Owner
Owner/Operator Name:	CONOCOPHILLIPS COMPANY
Legal Status:	Private
Date Became Current:	20041231
Date Ended Current:	Not reported
Owner/Operator Address:	600 NORTH DAIRY ASHFORD
Owner/Operator City,State,Zip:	HOUSTON, TX 77079
Owner/Operator Telephone:	Not reported
Owner/Operator Telephone Ext:	Not reported
Owner/Operator Fax:	Not reported
Owner/Operator Email:	Not reported
Owner/Operator Indicator:	Owner
Owner/Operator Name:	CONOCOPHILLIPS
Legal Status:	Private
Date Became Current:	19980302
Date Ended Current:	Not reported
Owner/Operator Address:	PO BOX 52085
Owner/Operator City,State,Zip:	PHOENIX, AZ 85072
Owner/Operator Telephone:	602-728-5000
Owner/Operator Telephone Ext:	Not reported
Owner/Operator Fax:	Not reported
Owner/Operator Email:	Not reported
Owner/Operator Indicator:	Operator
Owner/Operator Name:	TOSCO CORP SPOKANE TERMINAL
Legal Status:	Private
Date Became Current:	Not reported
Date Ended Current:	Not reported
Owner/Operator Address:	PO BOX 52085
Owner/Operator City,State,Zip:	PHOENIX, AZ 85072
Owner/Operator Telephone:	206-442-7000
Owner/Operator Telephone Ext:	Not reported
Owner/Operator Fax:	Not reported
Owner/Operator Email:	Not reported
Owner/Operator Indicator:	Operator
Owner/Operator Name:	TOSCO CORP SPOKANE TERMINAL
Legal Status:	Private
Date Became Current:	Not reported
Date Ended Current:	Not reported
Owner/Operator Address:	PO BOX 52085
Owner/Operator City,State,Zip:	PHOENIX, AZ 85072
Owner/Operator Telephone:	206-442-7000
Owner/Operator Telephone Ext:	Not reported
Owner/Operator Fax:	Not reported
Owner/Operator Email:	Not reported
Owner/Operator Indicator:	Owner
Owner/Operator Name:	CONOCOPHILLIPS COMPANY
Legal Status:	Private
Date Became Current:	20041231
Date Ended Current:	Not reported
Owner/Operator Address:	600 NORTH DAIRY ASHFORD
Owner/Operator City,State,Zip:	HOUSTON, TX 77079
Owner/Operator Telephone:	281-293-1000
Owner/Operator Telephone Ext:	Not reported

Map ID
Direction
Distance
Elevation

MAP FINDINGS

Site

Database(s)

EDR ID Number
EPA ID Number

CONOCOPHILLIPS 30155 (Continued)

1000659090

Owner/Operator Fax:	Not reported
Owner/Operator Email:	Not reported
Owner/Operator Indicator:	Owner
Owner/Operator Name:	CONOCOPHILLIPS COMPANY
Legal Status:	Private
Date Became Current:	20041231
Date Ended Current:	Not reported
Owner/Operator Address:	600 NORTH DAIRY ASHFORD
Owner/Operator City,State,Zip:	HOUSTON, TX 77079
Owner/Operator Telephone:	281-293-1000
Owner/Operator Telephone Ext:	Not reported
Owner/Operator Fax:	Not reported
Owner/Operator Email:	Not reported
Owner/Operator Indicator:	Operator
Owner/Operator Name:	BP SERVICE STATION 11263
Legal Status:	Private
Date Became Current:	Not reported
Date Ended Current:	Not reported
Owner/Operator Address:	1221 4TH AVE
Owner/Operator City,State,Zip:	MARYSVILLE, WA 98270
Owner/Operator Telephone:	000-000-0000
Owner/Operator Telephone Ext:	Not reported
Owner/Operator Fax:	Not reported
Owner/Operator Email:	Not reported
Owner/Operator Indicator:	Owner
Owner/Operator Name:	BP SERVICE STATION 11263
Legal Status:	Private
Date Became Current:	Not reported
Date Ended Current:	Not reported
Owner/Operator Address:	1221 4TH AVE
Owner/Operator City,State,Zip:	MARYSVILLE, WA 98270
Owner/Operator Telephone:	000-000-0000
Owner/Operator Telephone Ext:	Not reported
Owner/Operator Fax:	Not reported
Owner/Operator Email:	Not reported
Owner/Operator Indicator:	Owner
Owner/Operator Name:	CONOCOPHILLIPS
Legal Status:	Private
Date Became Current:	19980302
Date Ended Current:	Not reported
Owner/Operator Address:	PO BOX 52085
Owner/Operator City,State,Zip:	PHOENIX, AZ 85072
Owner/Operator Telephone:	602-728-5000
Owner/Operator Telephone Ext:	Not reported
Owner/Operator Fax:	Not reported
Owner/Operator Email:	Not reported
Owner/Operator Indicator:	Operator
Owner/Operator Name:	TOSCO CORP SPOKANE TERMINAL
Legal Status:	Private
Date Became Current:	Not reported
Date Ended Current:	Not reported
Owner/Operator Address:	PO BOX 52085

Map ID
Direction
Distance
Elevation

MAP FINDINGS

Site

Database(s)

EDR ID Number
EPA ID Number

CONOCOPHILLIPS 30155 (Continued)

1000659090

Owner/Operator City,State,Zip:	PHOENIX, AZ 85072
Owner/Operator Telephone:	206-442-7000
Owner/Operator Telephone Ext:	Not reported
Owner/Operator Fax:	Not reported
Owner/Operator Email:	Not reported
Owner/Operator Indicator:	Operator
Owner/Operator Name:	MESSIHA, SAMIR
Legal Status:	Private
Date Became Current:	Not reported
Date Ended Current:	Not reported
Owner/Operator Address:	1221 4TH AVE
Owner/Operator City,State,Zip:	MARYSVILLE, WA 98270
Owner/Operator Telephone:	360-653-2044
Owner/Operator Telephone Ext:	Not reported
Owner/Operator Fax:	Not reported
Owner/Operator Email:	Not reported
Owner/Operator Indicator:	Owner
Owner/Operator Name:	CONOCOPHILLIPS COMPANY
Legal Status:	Private
Date Became Current:	Not reported
Date Ended Current:	Not reported
Owner/Operator Address:	600 NORTH DAIRY ASHFORD
Owner/Operator City,State,Zip:	HOUSTON, TX 77079
Owner/Operator Telephone:	281-293-1000
Owner/Operator Telephone Ext:	Not reported
Owner/Operator Fax:	Not reported
Owner/Operator Email:	Not reported
Owner/Operator Indicator:	Owner
Owner/Operator Name:	BP SERVICE STATION 11263
Legal Status:	Private
Date Became Current:	Not reported
Date Ended Current:	Not reported
Owner/Operator Address:	1221 4TH AVE
Owner/Operator City,State,Zip:	MARYSVILLE, WA 98270
Owner/Operator Telephone:	000-000-0000
Owner/Operator Telephone Ext:	Not reported
Owner/Operator Fax:	Not reported
Owner/Operator Email:	Not reported
Owner/Operator Indicator:	Operator
Owner/Operator Name:	TOSCO CORP SPOKANE TERMINAL
Legal Status:	Private
Date Became Current:	Not reported
Date Ended Current:	Not reported
Owner/Operator Address:	PO BOX 52085
Owner/Operator City,State,Zip:	PHOENIX, AZ 85072
Owner/Operator Telephone:	206-442-7000
Owner/Operator Telephone Ext:	Not reported
Owner/Operator Fax:	Not reported
Owner/Operator Email:	Not reported
Owner/Operator Indicator:	Owner
Owner/Operator Name:	CONOCOPHILLIPS
Legal Status:	Private

Map ID
Direction
Distance
Elevation

MAP FINDINGS

Site

Database(s)

EDR ID Number
EPA ID Number

CONOCOPHILLIPS 30155 (Continued)

1000659090

Date Became Current:	19980302
Date Ended Current:	Not reported
Owner/Operator Address:	PO BOX 52085
Owner/Operator City,State,Zip:	PHOENIX, AZ 85072
Owner/Operator Telephone:	602-728-5000
Owner/Operator Telephone Ext:	Not reported
Owner/Operator Fax:	Not reported
Owner/Operator Email:	Not reported
Owner/Operator Indicator:	Owner
Owner/Operator Name:	CONOCOPHILLIPS COMPANY
Legal Status:	Private
Date Became Current:	20041231
Date Ended Current:	Not reported
Owner/Operator Address:	600 NORTH DAIRY ASHFORD
Owner/Operator City,State,Zip:	HOUSTON, TX 77079
Owner/Operator Telephone:	281-293-1000
Owner/Operator Telephone Ext:	Not reported
Owner/Operator Fax:	Not reported
Owner/Operator Email:	Not reported
Owner/Operator Indicator:	Owner
Owner/Operator Name:	CONOCOPHILLIPS COMPANY
Legal Status:	Private
Date Became Current:	Not reported
Date Ended Current:	Not reported
Owner/Operator Address:	600 NORTH DAIRY ASHFORD
Owner/Operator City,State,Zip:	HOUSTON, TX 77079
Owner/Operator Telephone:	281-293-1000
Owner/Operator Telephone Ext:	Not reported
Owner/Operator Fax:	Not reported
Owner/Operator Email:	Not reported

Historic Generators:

Receive Date:	20030226
Handler Name:	BP SERVICE STATION 11263
Federal Waste Generator Description:	Not a generator, verified
State District Owner:	WA
Large Quantity Handler of Universal Waste:	No
Recognized Trader Importer:	No
Recognized Trader Exporter:	No
Spent Lead Acid Battery Importer:	No
Spent Lead Acid Battery Exporter:	No
Current Record:	No
Non Storage Recycler Activity:	Not reported
Electronic Manifest Broker:	Not reported

Receive Date:	20090213
Handler Name:	CONOCOPHILLIPS 30155
Federal Waste Generator Description:	Not a generator, verified
State District Owner:	WA
Large Quantity Handler of Universal Waste:	No
Recognized Trader Importer:	No
Recognized Trader Exporter:	No
Spent Lead Acid Battery Importer:	No
Spent Lead Acid Battery Exporter:	No
Current Record:	No

Map ID
Direction
Distance
Elevation

MAP FINDINGS

Site

Database(s)

EDR ID Number
EPA ID Number

CONOCOPHILLIPS 30155 (Continued)

1000659090

Non Storage Recycler Activity: Not reported
Electronic Manifest Broker: Not reported

Receive Date: 20090214
Handler Name: CONOCOPHILLIPS 30155
Federal Waste Generator Description: Not a generator, verified
State District Owner: WA
Large Quantity Handler of Universal Waste: No
Recognized Trader Importer: No
Recognized Trader Exporter: No
Spent Lead Acid Battery Importer: No
Spent Lead Acid Battery Exporter: No
Current Record: Yes
Non Storage Recycler Activity: Not reported
Electronic Manifest Broker: Not reported

Receive Date: 19941231
Handler Name: BP SERVICE STATION 11263
Federal Waste Generator Description: Conditionally Exempt Small Quantity Generator
State District Owner: WA
Large Quantity Handler of Universal Waste: No
Recognized Trader Importer: No
Recognized Trader Exporter: No
Spent Lead Acid Battery Importer: No
Spent Lead Acid Battery Exporter: No
Current Record: No
Non Storage Recycler Activity: Not reported
Electronic Manifest Broker: Not reported

Receive Date: 19960301
Handler Name: BP SERVICE STATION 11263
Federal Waste Generator Description: Conditionally Exempt Small Quantity Generator
State District Owner: WA
Large Quantity Handler of Universal Waste: No
Recognized Trader Importer: No
Recognized Trader Exporter: No
Spent Lead Acid Battery Importer: No
Spent Lead Acid Battery Exporter: No
Current Record: No
Non Storage Recycler Activity: Not reported
Electronic Manifest Broker: Not reported

Receive Date: 19970224
Handler Name: BP SERVICE STATION 11263
Federal Waste Generator Description: Small Quantity Generator
State District Owner: WA
Large Quantity Handler of Universal Waste: No
Recognized Trader Importer: No
Recognized Trader Exporter: No
Spent Lead Acid Battery Importer: No
Spent Lead Acid Battery Exporter: No
Current Record: No
Non Storage Recycler Activity: Not reported
Electronic Manifest Broker: Not reported

Receive Date: 19980302
Handler Name: BP SERVICE STATION 11263

Map ID
Direction
Distance
Elevation

MAP FINDINGS

Site

Database(s)

EDR ID Number
EPA ID Number

CONOCOPHILLIPS 30155 (Continued)

1000659090

Federal Waste Generator Description: Not a generator, verified
State District Owner: WA
Large Quantity Handler of Universal Waste: No
Recognized Trader Importer: No
Recognized Trader Exporter: No
Spent Lead Acid Battery Importer: No
Spent Lead Acid Battery Exporter: No
Current Record: No
Non Storage Recycler Activity: Not reported
Electronic Manifest Broker: Not reported

Receive Date: 19990301
Handler Name: BP SERVICE STATION 11263
Federal Waste Generator Description: Small Quantity Generator
State District Owner: WA
Large Quantity Handler of Universal Waste: No
Recognized Trader Importer: No
Recognized Trader Exporter: No
Spent Lead Acid Battery Importer: No
Spent Lead Acid Battery Exporter: No
Current Record: No
Non Storage Recycler Activity: Not reported
Electronic Manifest Broker: Not reported

Receive Date: 20000228
Handler Name: BP SERVICE STATION 11263
Federal Waste Generator Description: Not a generator, verified
State District Owner: WA
Large Quantity Handler of Universal Waste: No
Recognized Trader Importer: No
Recognized Trader Exporter: No
Spent Lead Acid Battery Importer: No
Spent Lead Acid Battery Exporter: No
Current Record: No
Non Storage Recycler Activity: Not reported
Electronic Manifest Broker: Not reported

Receive Date: 20010404
Handler Name: BP SERVICE STATION 11263
Federal Waste Generator Description: Not a generator, verified
State District Owner: WA
Large Quantity Handler of Universal Waste: No
Recognized Trader Importer: No
Recognized Trader Exporter: No
Spent Lead Acid Battery Importer: No
Spent Lead Acid Battery Exporter: No
Current Record: No
Non Storage Recycler Activity: Not reported
Electronic Manifest Broker: Not reported

Receive Date: 20020307
Handler Name: BP SERVICE STATION 11263
Federal Waste Generator Description: Not a generator, verified
State District Owner: WA
Large Quantity Handler of Universal Waste: No
Recognized Trader Importer: No
Recognized Trader Exporter: No

Map ID
Direction
Distance
Elevation

MAP FINDINGS

Site

Database(s)

EDR ID Number
EPA ID Number

CONOCOPHILLIPS 30155 (Continued)

1000659090

Spent Lead Acid Battery Importer: No
Spent Lead Acid Battery Exporter: No
Current Record: No
Non Storage Recycler Activity: Not reported
Electronic Manifest Broker: Not reported

Receive Date: 20030226
Handler Name: BP SERVICE STATION 11263
Federal Waste Generator Description: Not a generator, verified
State District Owner: WA
Large Quantity Handler of Universal Waste: No
Recognized Trader Importer: No
Recognized Trader Exporter: No
Spent Lead Acid Battery Importer: No
Spent Lead Acid Battery Exporter: No
Current Record: No
Non Storage Recycler Activity: Not reported
Electronic Manifest Broker: Not reported

Receive Date: 20040301
Handler Name: CONOCOPHILLIPS 30155
Federal Waste Generator Description: Conditionally Exempt Small Quantity Generator
State District Owner: WA
Large Quantity Handler of Universal Waste: No
Recognized Trader Importer: No
Recognized Trader Exporter: No
Spent Lead Acid Battery Importer: No
Spent Lead Acid Battery Exporter: No
Current Record: No
Non Storage Recycler Activity: Not reported
Electronic Manifest Broker: Not reported

Receive Date: 20050225
Handler Name: CONOCOPHILLIPS 30155
Federal Waste Generator Description: Not a generator, verified
State District Owner: WA
Large Quantity Handler of Universal Waste: No
Recognized Trader Importer: No
Recognized Trader Exporter: No
Spent Lead Acid Battery Importer: No
Spent Lead Acid Battery Exporter: No
Current Record: No
Non Storage Recycler Activity: Not reported
Electronic Manifest Broker: Not reported

Receive Date: 20060216
Handler Name: CONOCOPHILLIPS 30155
Federal Waste Generator Description: Conditionally Exempt Small Quantity Generator
State District Owner: WA
Large Quantity Handler of Universal Waste: No
Recognized Trader Importer: No
Recognized Trader Exporter: No
Spent Lead Acid Battery Importer: No
Spent Lead Acid Battery Exporter: No
Current Record: No
Non Storage Recycler Activity: Not reported
Electronic Manifest Broker: Not reported

Map ID
Direction
Distance
Elevation

MAP FINDINGS

Site

Database(s)

EDR ID Number
EPA ID Number

CONOCOPHILLIPS 30155 (Continued)

1000659090

Receive Date: 20070222
Handler Name: CONOCOPHILLIPS 30155
Federal Waste Generator Description: Small Quantity Generator
State District Owner: WA
Large Quantity Handler of Universal Waste: No
Recognized Trader Importer: No
Recognized Trader Exporter: No
Spent Lead Acid Battery Importer: No
Spent Lead Acid Battery Exporter: No
Current Record: No
Non Storage Recycler Activity: Not reported
Electronic Manifest Broker: Not reported

Receive Date: 20080207
Handler Name: CONOCOPHILLIPS 30155
Federal Waste Generator Description: Not a generator, verified
State District Owner: WA
Large Quantity Handler of Universal Waste: No
Recognized Trader Importer: No
Recognized Trader Exporter: No
Spent Lead Acid Battery Importer: No
Spent Lead Acid Battery Exporter: No
Current Record: No
Non Storage Recycler Activity: Not reported
Electronic Manifest Broker: Not reported

Receive Date: 20090213
Handler Name: CONOCOPHILLIPS 30155
Federal Waste Generator Description: Not a generator, verified
State District Owner: WA
Large Quantity Handler of Universal Waste: No
Recognized Trader Importer: No
Recognized Trader Exporter: No
Spent Lead Acid Battery Importer: No
Spent Lead Acid Battery Exporter: No
Current Record: No
Non Storage Recycler Activity: Not reported
Electronic Manifest Broker: Not reported

Receive Date: 20041231
Handler Name: CONOCOPHILLIPS 30155
Federal Waste Generator Description: Not a generator, verified
State District Owner: WA
Large Quantity Handler of Universal Waste: No
Recognized Trader Importer: No
Recognized Trader Exporter: No
Spent Lead Acid Battery Importer: No
Spent Lead Acid Battery Exporter: No
Current Record: No
Non Storage Recycler Activity: Not reported
Electronic Manifest Broker: Not reported

Receive Date: 20051231
Handler Name: CONOCOPHILLIPS 30155
Federal Waste Generator Description: Not a generator, verified
State District Owner: WA
Large Quantity Handler of Universal Waste: No

Map ID
Direction
Distance
Elevation

MAP FINDINGS

Site

Database(s)

EDR ID Number
EPA ID Number

CONOCOPHILLIPS 30155 (Continued)

1000659090

Recognized Trader Importer:	No
Recognized Trader Exporter:	No
Spent Lead Acid Battery Importer:	No
Spent Lead Acid Battery Exporter:	No
Current Record:	No
Non Storage Recycler Activity:	Not reported
Electronic Manifest Broker:	Not reported
Receive Date:	20081231
Handler Name:	CONOCOPHILLIPS 30155
Federal Waste Generator Description:	Not a generator, verified
State District Owner:	WA
Large Quantity Handler of Universal Waste:	No
Recognized Trader Importer:	No
Recognized Trader Exporter:	No
Spent Lead Acid Battery Importer:	No
Spent Lead Acid Battery Exporter:	No
Current Record:	No
Non Storage Recycler Activity:	Not reported
Electronic Manifest Broker:	Not reported

List of NAICS Codes and Descriptions:

NAICS Code:	44711
NAICS Description:	GASOLINE STATIONS WITH CONVENIENCE STORES

Facility Has Received Notices of Violation:

Found Violation:	No
Agency Which Determined Violation:	Not reported
Violation Short Description:	Not reported
Date Violation was Determined:	Not reported
Actual Return to Compliance Date:	Not reported
Return to Compliance Qualifier:	Not reported
Violation Responsible Agency:	Not reported
Scheduled Compliance Date:	Not reported
Enforcement Identifier:	Not reported
Date of Enforcement Action:	Not reported
Enforcement Responsible Agency:	Not reported
Enforcement Docket Number:	Not reported
Enforcement Attorney:	Not reported
Corrective Action Component:	Not reported
Appeal Initiated Date:	Not reported
Appeal Resolution Date:	Not reported
Disposition Status Date:	Not reported
Disposition Status:	Not reported
Disposition Status Description:	Not reported
Consent/Final Order Sequence Number:	Not reported
Consent/Final Order Respondent Name:	Not reported
Consent/Final Order Lead Agency:	Not reported
Enforcement Type:	Not reported
Enforcement Responsible Person:	Not reported
Enforcement Responsible Sub-Organization:	Not reported
SEP Sequence Number:	Not reported
SEP Expenditure Amount:	Not reported
SEP Scheduled Completion Date:	Not reported
SEP Actual Date:	Not reported
SEP Defaulted Date:	Not reported

Map ID
Direction
Distance
Elevation

MAP FINDINGS

Site

Database(s)

EDR ID Number
EPA ID Number

CONOCOPHILLIPS 30155 (Continued)

1000659090

SEP Type:	Not reported
SEP Type Description:	Not reported
Proposed Amount:	Not reported
Final Monetary Amount:	Not reported
Paid Amount:	Not reported
Final Count:	Not reported
Final Amount:	Not reported
Found Violation:	No
Agency Which Determined Violation:	Not reported
Violation Short Description:	Not reported
Date Violation was Determined:	Not reported
Actual Return to Compliance Date:	Not reported
Return to Compliance Qualifier:	Not reported
Violation Responsible Agency:	Not reported
Scheduled Compliance Date:	Not reported
Enforcement Identifier:	Not reported
Date of Enforcement Action:	Not reported
Enforcement Responsible Agency:	Not reported
Enforcement Docket Number:	Not reported
Enforcement Attorney:	Not reported
Corrective Action Component:	Not reported
Appeal Initiated Date:	Not reported
Appeal Resolution Date:	Not reported
Disposition Status Date:	Not reported
Disposition Status:	Not reported
Disposition Status Description:	Not reported
Consent/Final Order Sequence Number:	Not reported
Consent/Final Order Respondent Name:	Not reported
Consent/Final Order Lead Agency:	Not reported
Enforcement Type:	Not reported
Enforcement Responsible Person:	Not reported
Enforcement Responsible Sub-Organization:	Not reported
SEP Sequence Number:	Not reported
SEP Expenditure Amount:	Not reported
SEP Scheduled Completion Date:	Not reported
SEP Actual Date:	Not reported
SEP Defaulted Date:	Not reported
SEP Type:	Not reported
SEP Type Description:	Not reported
Proposed Amount:	Not reported
Final Monetary Amount:	Not reported
Paid Amount:	Not reported
Final Count:	Not reported
Final Amount:	Not reported
Evaluation Action Summary:	
Evaluation Date:	20010605
Evaluation Responsible Agency:	State
Found Violation:	No
Evaluation Type Description:	COMPLIANCE EVALUATION INSPECTION ON-SITE
Evaluation Responsible Person Identifier:	WAAME
Evaluation Responsible Sub-Organization:	NW
Actual Return to Compliance Date:	Not reported
Scheduled Compliance Date:	Not reported
Date of Request:	Not reported
Date Response Received:	Not reported

Map ID
Direction
Distance
Elevation

MAP FINDINGS

Site

Database(s)

EDR ID Number
EPA ID Number

CONOCOPHILLIPS 30155 (Continued)

1000659090

Request Agency:	Not reported
Former Citation:	Not reported
Evaluation Date:	19910723
Evaluation Responsible Agency:	State
Found Violation:	No
Evaluation Type Description:	COMPLIANCE ASSISTANCE VISIT
Evaluation Responsible Person Identifier:	WALDA
Evaluation Responsible Sub-Organization:	NW
Actual Return to Compliance Date:	Not reported
Scheduled Compliance Date:	Not reported
Date of Request:	Not reported
Date Response Received:	Not reported
Request Agency:	Not reported
Former Citation:	Not reported

FINDS:

Registry ID: 110005361722

Click Here:

Environmental Interest/Information System:

Washington Facility / Site Identification System (WA-FSIS) provides a means to query and display data maintained by the Washington Department of Ecology. This system contains key information for each facility/site that is currently, or has been, of interest to the Air Quality, Dam Safety, Hazardous Waste, Toxics Cleanup, and Water Quality Programs.

RCRAInfo is a national information system that supports the Resource Conservation and Recovery Act (RCRA) program through the tracking of events and activities related to facilities that generate, transport, and treat, store, or dispose of hazardous waste. RCRAInfo allows RCRA program staff to track the notification, permit, compliance, and corrective action activities required under RCRA.

Registry ID: 110070756407

Click Here:

Environmental Interest/Information System:

HAZARDOUS WASTE BIENNIAL REPORTER

[Click this hyperlink](#) while viewing on your computer to access additional FINDS: detail in the EDR Site Report.

ECHO:

Envid:	1000659090
Registry ID:	110005361722
DFR URL:	http://echo.epa.gov/detailed-facility-report?fid=110005361722
Name:	CONOCOPHILLIPS 30155
Address:	1221 4TH AVE
City,State,Zip:	MARYSVILLE, WA 98270

WA MANIFEST:

Name:	CONOCOPHILLIPS 30155
Address:	1221 4TH AVE
City,State,Zip:	MARYSVILLE, WA 98270
Facility Address 2:	Not reported

Map ID
Direction
Distance
Elevation

MAP FINDINGS

Site

Database(s)

EDR ID Number
EPA ID Number

CONOCOPHILLIPS 30155 (Continued)

1000659090

Facility ID:	38342233
EPA ID:	WAD988487559
NAICS:	44711
State Waste Code Desc:	Not reported
Federal Waste Code Desc:	Not reported
Form Comm:	Site Sold
Data Year:	2008
Permit by Rule:	False
Mailing Address 2:	Not reported
Treatment by Generator:	False
Mixed Radioactive Waste:	False
Importer of Hazardous Waste:	False
Immediate Recycler:	False
Treatment/Storage/Disposal/Recycling Facility:	False
Generator of Dangerous Fuel Waste:	False
Generator Marketing to Burner:	False
Other Marketers (i.e., blender, distributor, etc.):	False
Utility Boiler Burner:	False
Industry Boiler Burner:	False
Industrial Furnace:	False
Smelter Defferal:	False
Universal Waste:	Not reported
Off-Specification:	Not reported
LN Address 2:	Not reported
Tax Reg #:	600115909
Business Type:	Not reported
Mail Name:	ConocoPhillips Company
Mailing Address:	600 North Dairy Ashford
Mailing City,State,Zip:	Houston, TX 77079
Legal Organization Name:	ConocoPhillips Company
Legal Organization Type:	Private
Legal Contact:	Not reported
Legal Address:	600 North Dairy Ashford
Legal Address 2:	Not reported
Legal City,State,Zip:	Houston, TX 77079
Legal Phone Number:	281-293-1000
Legal Effective Date:	12/31/2003
Land Organization Name:	ConocoPhillips Company
Land Organization Type:	Private
Land Contact:	Not reported
Land Address:	600 North Dairy Ashford
Land City,State,Zip:	Houston, TX 77079
Land Phone Number:	281-293-1000
Operator Organization Name:	Kayo Oil Company
Operator Organization Type:	Private
Operator:	Not reported
Operator Address:	1221 4th Ave
Operator Address 2:	Not reported
Operator City,State,Zip:	Marysville, WA 98270
Operator Phone Number:	360-653-2044
Operator Effective Date:	06/28/1996
Site Contact:	Tiana Andriamanarivo
Site Contact Address:	1380 San Pablo Ave
Contact City,State,Zip:	Rodeo, CA 94572
Site Contact Phone Number:	510-245-5176
Site Contact Email:	Tiana.Andriamanarivo@conocophillips.com
Gen Status Code:	XQG

Map ID
 Direction
 Distance
 Elevation

MAP FINDINGS

Site

Database(s)

EDR ID Number
 EPA ID Number

CONOCOPHILLIPS 30155 (Continued)

1000659090

Monthly Generation:	False
Batch Generation:	False
One Time Generation:	False
Transport Own Waste:	False
Tranports Other Waste:	False
Recycler Onsite:	False
Transfer Facility:	False
Other Exemption:	Not reported
UW Battery Gen:	False
Used Oil Transporter:	False
Used Oil Transfer Facility:	False
Used Oil Processor:	False
Used Oil Refiner:	False
Used Oil Fuel Marketer Directs Shipments:	False
Used Oil Fuel Marketer Meets Specs:	False
Site Contact Address 2:	Not reported
SIC Code:	Not reported
CRK Number:	Not reported
Active:	Not reported
CAS Number:	Not reported
Chemical Name:	Not reported
EHS:	Not reported
EHS CAS Number:	Not reported
EHS Name:	Not reported
Name:	CONOCOPHILLIPS 30155
Address:	1221 4TH AVE
City,State,Zip:	MARYSVILLE, WA 98270
Facility Address 2:	Not reported
Facility ID:	38342233
EPA ID:	WAD988487559
NAICS:	44711
State Waste Code Desc:	Not reported
Federal Waste Code Desc:	Not reported
Form Comm:	Not reported
Data Year:	Not reported
Permit by Rule:	F
Mailing Address 2:	Not reported
Treatment by Generator:	F
Mixed Radioactive Waste:	F
Importer of Hazardous Waste:	F
Immediate Recycler:	F
Treatment/Storage/Disposal/Recycling Facility:	F
Generator of Dangerous Fuel Waste:	F
Generator Marketing to Burner:	F
Other Marketers (i.e., blender, distributor, etc.):	F
Utility Boiler Burner:	F
Industry Boiler Burner:	F
Industrial Furnace:	F
Smelter Defferal:	F
Universal Waste:	Not reported
Off-Specification:	Not reported
LN Address 2:	Not reported
Tax Reg #:	600115909
Business Type:	Not reported
Mail Name:	ConocoPhillips Company
Mailing Address:	600 North Dairy Ashford

Map ID
Direction
Distance
Elevation

MAP FINDINGS

Site

Database(s)

EDR ID Number
EPA ID Number

CONOCOPHILLIPS 30155 (Continued)

1000659090

Mailing City,State,Zip:	Houston, TX 77079
Legal Organization Name:	ConocoPhillips Company
Legal Organization Type:	Private
Legal Contact:	Not reported
Legal Address:	600 North Dairy Ashford
Legal Address 2:	Not reported
Legal City,State,Zip:	Houston, TX 77079
Legal Phone Number:	281-293-1000
Legal Effective Date:	12/31/2003
Land Organization Name:	ConocoPhillips Company
Land Organization Type:	Private
Land Contact:	Not reported
Land Address:	600 North Dairy Ashford
Land City,State,Zip:	Houston, TX 77079
Land Phone Number:	281-293-1000
Operator Organization Name:	Kayo Oil Company
Operator Organization Type:	Private
Operator:	Not reported
Operator Address:	1221 4th Ave
Operator Address 2:	Not reported
Operator City,State,Zip:	Marysville, WA 98270
Operator Phone Number:	360-653-2044
Operator Effective Date:	06/28/1996
Site Contact:	Tiana Andriamanarivo
Site Contact Address:	1380 San Pablo Ave
Contact City,State,Zip:	Rodeo, CA 94572
Site Contact Phone Number:	510-245-5176
Site Contact Email:	Tiana.Andriamanarivo@conocophillips.com
Gen Status Code:	XQG
Monthly Generation:	F
Batch Generation:	F
One Time Generation:	F
Transport Own Waste:	F
Tranports Other Waste:	F
Recycler Onsite:	F
Transfer Facility:	F
Other Exemption:	Not reported
UW Battery Gen:	F
Used Oil Transporter:	F
Used Oil Transfer Facility:	F
Used Oil Processor:	F
Used Oil Refiner:	F
Used Oil Fuel Marketer Directs Shipments:	F
Used Oil Fuel Marketer Meets Specs:	F
Site Contact Address 2:	Not reported
SIC Code:	Not reported
CRK Number:	Not reported
Active:	Not reported
CAS Number:	Not reported
Chemical Name:	Not reported
EHS:	Not reported
EHS CAS Number:	Not reported
EHS Name:	Not reported
Name:	CONOCOPHILLIPS 30155
Address:	1221 4TH AVE
City,State,Zip:	MARYSVILLE, WA 98270

Map ID
Direction
Distance
Elevation

MAP FINDINGS

Site

Database(s)

EDR ID Number
EPA ID Number

CONOCOPHILLIPS 30155 (Continued)

1000659090

Facility Address 2:	Not reported
Facility ID:	38342233
EPA ID:	WAD988487559
NAICS:	44711
State Waste Code Desc:	Not reported
Federal Waste Code Desc:	Not reported
Form Comm:	Not reported
Data Year:	Not reported
Permit by Rule:	FALSE
Mailing Address 2:	Not reported
Treatment by Generator:	FALSE
Mixed Radioactive Waste:	FALSE
Importer of Hazardous Waste:	FALSE
Immediate Recycler:	FALSE
Treatment/Storage/Disposal/Recycling Facility:	FALSE
Generator of Dangerous Fuel Waste:	FALSE
Generator Marketing to Burner:	FALSE
Other Marketers (i.e., blender, distributor, etc.):	FALSE
Utility Boiler Burner:	FALSE
Industry Boiler Burner:	FALSE
Industrial Furnace:	FALSE
Smelter Defferal:	FALSE
Universal Waste:	Not reported
Off-Specification:	Not reported
LN Address 2:	Not reported
Tax Reg #:	600115909
Business Type:	Not reported
Mail Name:	ConocoPhillips Company
Mailing Address:	600 North Dairy Ashford
Mailing City,State,Zip:	Houston, TX 77079
Legal Organization Name:	ConocoPhillips Company
Legal Organization Type:	Private
Legal Contact:	Not reported
Legal Address:	600 North Dairy Ashford
Legal Address 2:	Not reported
Legal City,State,Zip:	Houston, TX 77079
Legal Phone Number:	281-293-1000
Legal Effective Date:	12/31/2003
Land Organization Name:	ConocoPhillips Company
Land Organization Type:	Private
Land Contact:	Not reported
Land Address:	600 North Dairy Ashford
Land City,State,Zip:	Houston, TX 77079
Land Phone Number:	281-293-1000
Operator Organization Name:	SAMIR MESSIHA
Operator Organization Type:	Private
Operator:	Not reported
Operator Address:	1221 4th Ave
Operator Address 2:	Not reported
Operator City,State,Zip:	Marysville, WA 98270
Operator Phone Number:	360-653-2044
Operator Effective Date:	06/28/1996
Site Contact:	Tiana Andriamanarivo
Site Contact Address:	1380 San Pablo Ave
Contact City,State,Zip:	Rodeo, CA 94572
Site Contact Phone Number:	510-245-5176
Site Contact Email:	Tiana.Andriamanarivo@conocophillips.com

Map ID
Direction
Distance
Elevation

MAP FINDINGS

Site

Database(s)

EDR ID Number
EPA ID Number

CONOCOPHILLIPS 30155 (Continued)

1000659090

Gen Status Code:	MQG
Monthly Generation:	FALSE
Batch Generation:	TRUE
One Time Generation:	FALSE
Transport Own Waste:	FALSE
Tranports Other Waste:	FALSE
Recycler Onsite:	FALSE
Transfer Facility:	FALSE
Other Exemption:	Not reported
UW Battery Gen:	FALSE
Used Oil Transporter:	FALSE
Used Oil Transfer Facility:	FALSE
Used Oil Processor:	FALSE
Used Oil Refiner:	FALSE
Used Oil Fuel Marketer Directs Shipments:	FALSE
Used Oil Fuel Marketer Meets Specs:	FALSE
Site Contact Address 2:	Not reported
SIC Code:	Not reported
CRK Number:	Not reported
Active:	Not reported
CAS Number:	Not reported
Chemical Name:	Not reported
EHS:	Not reported
EHS CAS Number:	Not reported
EHS Name:	Not reported
Name:	CONOCOPHILLIPS 30155
Address:	1221 4TH AVE
City,State,Zip:	MARYSVILLE, WA 98270
Facility Address 2:	Not reported
Facility ID:	38342233
EPA ID:	WAD988487559
NAICS:	44711
State Waste Code Desc:	Not reported
Federal Waste Code Desc:	Not reported
Form Comm:	Not reported
Data Year:	Not reported
Permit by Rule:	No
Mailing Address 2:	Not reported
Treatment by Generator:	No
Mixed Radioactive Waste:	No
Importer of Hazardous Waste:	No
Immediate Recycler:	No
Treatment/Storage/Disposal/Recycling Facility:	No
Generator of Dangerous Fuel Waste:	No
Generator Marketing to Burner:	No
Other Marketers (i.e., blender, distributor, etc.):	No
Utility Boiler Burner:	No
Industry Boiler Burner:	No
Industrial Furnace:	No
Smelter Defferal:	No
Universal Waste:	Not reported
Off-Specification:	Not reported
LN Address 2:	Not reported
Tax Reg #:	600115909
Business Type:	Not reported
Mail Name:	ConocoPhillips Company

Map ID
Direction
Distance
Elevation

MAP FINDINGS

Site

Database(s)

EDR ID Number
EPA ID Number

CONOCOPHILLIPS 30155 (Continued)

1000659090

Mailing Address:	600 North Dairy Ashford
Mailing City,State,Zip:	Houston, TX 77079
Legal Organization Name:	ConocoPhillips Company
Legal Organization Type:	Private
Legal Contact:	Not reported
Legal Address:	600 North Dairy Ashford
Legal Address 2:	Not reported
Legal City,State,Zip:	Houston, TX 77079
Legal Phone Number:	281-293-1000
Legal Effective Date:	12/31/2003
Land Organization Name:	ConocoPhillips Company
Land Organization Type:	Private
Land Contact:	Not reported
Land Address:	600 North Dairy Ashford
Land City,State,Zip:	Houston, TX 77079
Land Phone Number:	281-293-1000
Operator Organization Name:	Not reported
Operator Organization Type:	Private
Operator:	Samir Messiha
Operator Address:	1221 4th Ave
Operator Address 2:	Not reported
Operator City,State,Zip:	Marysville, WA 98270
Operator Phone Number:	360-653-2044
Operator Effective Date:	06/28/1996
Site Contact:	Tiana Andriamanarivo
Site Contact Address:	1380 San Pablo Ave
Contact City,State,Zip:	Rodeo, CA 94572
Site Contact Phone Number:	510-245-5176
Site Contact Email:	Tiana.Andriamanarivo@conocophillips.com
Gen Status Code:	SQG
Monthly Generation:	Yes
Batch Generation:	No
One Time Generation:	No
Transport Own Waste:	No
Tranports Other Waste:	No
Recycler Onsite:	No
Transfer Facility:	No
Other Exemption:	Not reported
UW Battery Gen:	No
Used Oil Transporter:	No
Used Oil Transfer Facility:	No
Used Oil Processor:	No
Used Oil Refiner:	No
Used Oil Fuel Marketer Directs Shipments:	No
Used Oil Fuel Marketer Meets Specs:	No
Site Contact Address 2:	Not reported
SIC Code:	Not reported
CRK Number:	Not reported
Active:	Not reported
CAS Number:	Not reported
Chemical Name:	Not reported
EHS:	Not reported
EHS CAS Number:	Not reported
EHS Name:	Not reported

MAP FINDINGS

Map ID			EDR ID Number
Direction			EPA ID Number
Distance			
Elevation	Site	Database(s)	

47 North < 1/8 0.043 mi. 228 ft.	WA DOT I5 MARYSVILLE MARYSVILLE, WA 98270	WA ALLSITES	S110039026 N/A
---	--	--------------------	--------------------------

Actual: 25 ft. Focus Map: 6	ALLSITES: Name: WA DOT I5 MARYSVILLE Facility Id: 20316 Interaction: 85790 Interaction 1: I Interaction 2: CONSTSWGP Ecology Program: WATQUAL Program Data: PARIS Facility Alt.: WA DOT I5 MARYSVILLE Program ID: WAR011130 Date Interaction: 2008-11-20 00:00:00 Date Interaction 3: Construction SW GP Latitude: 48.053594341999997 Longitude: -122.183985021	
--	--	--

48 NNE < 1/8 0.054 mi. 285 ft.	WALMART SUPERCENTER 2595 8924 QUILCEDA BOULEVARD MARYSVILLE, WA 98271	RCRA-SQG WA ALLSITES FINDS ECHO WA MANIFEST	1005445224 WAH000014852
---	--	--	--

Actual: 48 ft. Focus Map: 1	RCRA-SQG: Date Form Received by Agency: 20210427 Handler Name: WALMART SUPERCENTER 2595 Handler Address: 8924 QUILCEDA BLVD Handler City,State,Zip: MARYSVILLE, WA 98271 EPA ID: WAH000014852 Contact Name: ROSE ARNOLD Contact Address: P.O. BOX 8041 Contact City,State,Zip: BENTONVILLE, AR 72712 Contact Telephone: 479-277-8972 Contact Fax: Not reported Contact Email: ROSE.ARNOLD@WALMART.COM Contact Title: SENIOR MANAGER EPA Region: 10 Land Type: Private Federal Waste Generator Description: Small Quantity Generator Non-Notifier: Not reported Biennial Report Cycle: Not reported Accessibility: Not reported Active Site Indicator: Handler Activities State District Owner: WA State District: NWRO Mailing Address: P.O. BOX 8041 Mailing City,State,Zip: BENTONVILLE, AR 72712 Owner Name: WALMART INC Owner Type: Private Operator Name: WALMART INC. Operator Type: Private Short-Term Generator Activity: No Importer Activity: No Mixed Waste Generator: No	
--	--	--

Map ID
 Direction
 Distance
 Elevation

MAP FINDINGS

Site

Database(s)

EDR ID Number
 EPA ID Number

WALMART SUPERCENTER 2595 (Continued)

1005445224

Transporter Activity:	No
Transfer Facility Activity:	No
Recycler Activity with Storage:	No
Small Quantity On-Site Burner Exemption:	No
Smelting Melting and Refining Furnace Exemption:	No
Underground Injection Control:	No
Off-Site Waste Receipt:	No
Universal Waste Indicator:	No
Universal Waste Destination Facility:	No
Federal Universal Waste:	No
Active Site Fed-Reg Treatment Storage and Disposal Facility:	Not reported
Active Site Converter Treatment storage and Disposal Facility:	Not reported
Active Site State-Reg Treatment Storage and Disposal Facility:	Not reported
Active Site State-Reg Handler:	---
Federal Facility Indicator:	Not reported
Hazardous Secondary Material Indicator:	N
Sub-Part K Indicator:	Not reported
Commercial TSD Indicator:	No
Treatment Storage and Disposal Type:	Not reported
2018 GPRC Permit Baseline:	Not on the Baseline
2018 GPRC Renewals Baseline:	Not on the Baseline
Permit Renewals Workload Universe:	Not reported
Permit Workload Universe:	Not reported
Permit Progress Universe:	Not reported
Post-Closure Workload Universe:	Not reported
Closure Workload Universe:	Not reported
202 GPRC Corrective Action Baseline:	No
Corrective Action Workload Universe:	No
Subject to Corrective Action Universe:	No
Non-TSDs Where RCRA CA has Been Imposed Universe:	No
TSDs Potentially Subject to CA Under 3004 (u)/(v) Universe:	No
TSDs Only Subject to CA under Discretionary Auth Universe:	No
Corrective Action Priority Ranking:	No NCAPS ranking
Environmental Control Indicator:	No
Institutional Control Indicator:	No
Human Exposure Controls Indicator:	N/A
Groundwater Controls Indicator:	N/A
Operating TSD Universe:	Not reported
Full Enforcement Universe:	Not reported
Significant Non-Complier Universe:	No
Unaddressed Significant Non-Complier Universe:	No
Addressed Significant Non-Complier Universe:	No
Significant Non-Complier With a Compliance Schedule Universe:	No
Financial Assurance Required:	Not reported
Handler Date of Last Change:	20210603
Recognized Trader-Importer:	No
Recognized Trader-Exporter:	No
Importer of Spent Lead Acid Batteries:	No
Exporter of Spent Lead Acid Batteries:	No
Recycler Activity Without Storage:	No
Manifest Broker:	No
Sub-Part P Indicator:	H

Biennial: List of Years
 Year:

2011

Map ID
Direction
Distance
Elevation

MAP FINDINGS

Site

Database(s)

EDR ID Number
EPA ID Number

WALMART SUPERCENTER 2595 (Continued)

1005445224

[Click Here for Biennial Reporting System Data:](#)
Year: 2009

[Click Here for Biennial Reporting System Data:](#)
Year: 2007

[Click Here for Biennial Reporting System Data:](#)
Year: 2005

[Click Here for Biennial Reporting System Data:](#)

Hazardous Waste Summary:

Waste Code: D001
Waste Description: IGNITABLE WASTE

Waste Code: D002
Waste Description: CORROSIVE WASTE

Waste Code: D003
Waste Description: REACTIVE WASTE

Waste Code: D004
Waste Description: ARSENIC

Waste Code: D005
Waste Description: BARIUM

Waste Code: D006
Waste Description: CADMIUM

Waste Code: D007
Waste Description: CHROMIUM

Waste Code: D008
Waste Description: LEAD

Waste Code: D009
Waste Description: MERCURY

Waste Code: D010
Waste Description: SELENIUM

Waste Code: D011
Waste Description: SILVER

Waste Code: D016
Waste Description: 2,4-D (2,4-DICHLOROPHENOXYACETIC ACID)

Waste Code: D018
Waste Description: BENZENE

Waste Code: D022
Waste Description: CHLOROFORM

Waste Code: D024
Waste Description: M-CRESOL

Map ID
Direction
Distance
Elevation

MAP FINDINGS

Site

Database(s)

EDR ID Number
EPA ID Number

WALMART SUPERCENTER 2595 (Continued)

1005445224

Waste Code:	D025
Waste Description:	P-CRESOL
Waste Code:	D026
Waste Description:	CRESOL
Waste Code:	D027
Waste Description:	1,4-DICHLOROBENZENE
Waste Code:	D030
Waste Description:	2,4-DINITROTOLUENE
Waste Code:	D035
Waste Description:	METHYL ETHYL KETONE
Waste Code:	D039
Waste Description:	TETRACHLOROETHYLENE
Waste Code:	D040
Waste Description:	TRICHLORETHYLENE
Waste Code:	D043
Waste Description:	VINYL CHLORIDE
Waste Code:	P001
Waste Description:	2H-1-BENZOPYRAN-2-ONE, 4-HYDROXY-3-(3-OXO-1-PHENYLBUTYL)-, & SALTS, WHEN PRESENT AT CONCENTRATIONS GREATER THAN 0.3% (OR) WARFARIN, & SALTS, WHEN PRESENT AT CONCENTRATIONS GREATER THAN 0.3%
Waste Code:	P075
Waste Description:	NICOTINE, & SALTS (OR) PYRIDINE, 3-(1-METHYL-2-PYRROLIDINYL)-,(S)-, & SALTS
Waste Code:	U002
Waste Description:	2-PROPANONE (I) (OR) ACETONE (I)
Waste Code:	U034
Waste Description:	ACETALDEHYDE, TRICHLORO- (OR) CHLORAL
Waste Code:	U035
Waste Description:	BENZENE BUTANOIC ACID, 4-[BIS(2-CHLOROETHYL)AMINO]- (OR) CHLORAMBUCIL
Waste Code:	U058
Waste Description:	2H-1,3,2-OXAZAPHOSPHORIN-2-AMINE, N,N-BIS(2-CHLOROETHYL)TETRAHYDRO-, 2-OXIDE (OR) CYCLOPHOSPHAMIDE
Waste Code:	U072
Waste Description:	BENZENE, 1,4-DICHLORO- (OR) P-DICHLOROBENZENE
Waste Code:	U080
Waste Description:	METHANE, DICHLORO- (OR) METHYLENE CHLORIDE
Waste Code:	U112
Waste Description:	ACETIC ACID, ETHYL ESTER (I) (OR) ETHYL ACETATE (I)
Waste Code:	U122
Waste Description:	FORMALDEHYDE

Map ID
Direction
Distance
Elevation

MAP FINDINGS

Site

Database(s)

EDR ID Number
EPA ID Number

WALMART SUPERCENTER 2595 (Continued)

1005445224

Waste Code:	U129
Waste Description:	CYCLOHEXANE, 1,2,3,4,5,6-HEXACHLORO-, (1ALPHA, 2ALPHA, 3BETA, 4ALPHA, 5ALPHA, 6BETA)- (OR) LINDANE
Waste Code:	U132
Waste Description:	HEXACHLOROPHENE (OR) PHENOL, 2,2'-METHYLENEBIS[3,4,6-TRICHLORO-
Waste Code:	U134
Waste Description:	HYDROFLUORIC ACID (C,T) (OR) HYDROGEN FLUORIDE (C,T)
Waste Code:	U150
Waste Description:	L-PHENYLALANINE, 4-[BIS(2-CHLOROETHYL)AMINO]- (OR) MELPHALAN
Waste Code:	U154
Waste Description:	METHANOL (I) (OR) METHYL ALCOHOL (I)
Waste Code:	U159
Waste Description:	2-BUTANONE (I,T) (OR) METHYL ETHYL KETONE (MEK) (I,T)
Waste Code:	U165
Waste Description:	NAPHTHALENE
Waste Code:	U182
Waste Description:	1,3,5-TRIOXANE, 2,4,6-TRIMETHYL- (OR) PARALDEHYDE
Waste Code:	U188
Waste Description:	PHENOL
Waste Code:	U200
Waste Description:	RESERPINE (OR) YOHIMBAN-16-CARBOXYLIC ACID, 11,17-DIMETHOXY-18-[(3,4,5-TRIMETHOXYBENZOYL)OXY]-, METHYL ESTER, (3BETA, 16BETA, 17ALPHA, 18BETA, 20ALPHA)-
Waste Code:	U205
Waste Description:	SELENIUM SULFIDE (OR) SELENIUM SULFIDE SES2 (R,T)
Waste Code:	U210
Waste Description:	ETHENE, TETRACHLORO- (OR) TETRACHLOROETHYLENE
Waste Code:	U240
Waste Description:	2,4-D, SALTS & ESTERS (OR) ACETIC ACID, (2,4-DICHLOROPHENOXY)-, SALTS & ESTERS (OR) DICHLOROPHENOXYACETIC ACID 2,4-D
Waste Code:	U248
Waste Description:	2H-1-BENZOPYRAN-2-ONE, 4-HYDROXY-3-(3-OXO-1-PHENYL-BUTYL)-, & SALTS, WHEN PRESENT AT CONCENTRATIONS OF 0.3% OR LESS (OR) WARFARIN, & SALTS, WHEN PRESENT AT CONCENTRATIONS OF 0.3% OR LESS
Waste Code:	U249
Waste Description:	ZINC PHOSPHIDE ZN3P2, WHEN PRESENT AT CONCENTRATIONS OF 10% OR LESS
Waste Code:	U279
Waste Description:	U279
Waste Code:	U409
Waste Description:	CARBAMIC ACID, [1,2-PHENYLENEBIS (IMINOCARBONOTHIOYL)]BIS-, DIMETHYL ESTER (OR) THIOPHANATE-METHYL

Map ID
Direction
Distance
Elevation

MAP FINDINGS

Site

Database(s)

EDR ID Number
EPA ID Number

WALMART SUPERCENTER 2595 (Continued)

1005445224

Waste Code: U411
Waste Description: U411

Handler - Owner Operator:

Owner/Operator Indicator: Operator
Owner/Operator Name: WAL MART 2595
Legal Status: Private
Date Became Current: 20010418
Date Ended Current: Not reported
Owner/Operator Address: 8924 QUILCEDA BLVD
Owner/Operator City,State,Zip: MARYSVILLE, WA 98271
Owner/Operator Telephone: 360-657-1192
Owner/Operator Telephone Ext: Not reported
Owner/Operator Fax: Not reported
Owner/Operator Email: Not reported

Owner/Operator Indicator: Operator
Owner/Operator Name: WAL MART 2595
Legal Status: Private
Date Became Current: Not reported
Date Ended Current: Not reported
Owner/Operator Address: 2001 SE 10TH STREET
Owner/Operator City,State,Zip: BENTONVILLE, AR 72716-0550
Owner/Operator Telephone: 479-204-8453
Owner/Operator Telephone Ext: Not reported
Owner/Operator Fax: Not reported
Owner/Operator Email: Not reported

Owner/Operator Indicator: Owner
Owner/Operator Name: WAL MART 2595
Legal Status: Private
Date Became Current: 20010430
Date Ended Current: Not reported
Owner/Operator Address: 508 SW 8TH STREET
Owner/Operator City,State,Zip: BENTONVILLE, AR 72712
Owner/Operator Telephone: 479-204-8453
Owner/Operator Telephone Ext: Not reported
Owner/Operator Fax: Not reported
Owner/Operator Email: Not reported

Owner/Operator Indicator: Operator
Owner/Operator Name: WAL MART 2595
Legal Status: Private
Date Became Current: Not reported
Date Ended Current: Not reported
Owner/Operator Address: 8924 QUILCEDA BLVD
Owner/Operator City,State,Zip: MARYSVILLE, WA 98271
Owner/Operator Telephone: 360-657-1192
Owner/Operator Telephone Ext: Not reported
Owner/Operator Fax: Not reported
Owner/Operator Email: Not reported

Owner/Operator Indicator: Operator
Owner/Operator Name: WAL-MART STORES, INC.
Legal Status: Private
Date Became Current: Not reported
Date Ended Current: Not reported

Map ID
Direction
Distance
Elevation

MAP FINDINGS

Site

Database(s)

EDR ID Number
EPA ID Number

WALMART SUPERCENTER 2595 (Continued)

1005445224

Owner/Operator Address: PO BOX 8041
Owner/Operator City,State,Zip: BENTONVILLE, AR 72712
Owner/Operator Telephone: 479-204-0402
Owner/Operator Telephone Ext: Not reported
Owner/Operator Fax: Not reported
Owner/Operator Email: Not reported

Owner/Operator Indicator: Operator
Owner/Operator Name: WAL-MART STORES, INC.
Legal Status: Private
Date Became Current: Not reported
Date Ended Current: Not reported
Owner/Operator Address: PO BOX 8041
Owner/Operator City,State,Zip: BENTONVILLE, AR 72712
Owner/Operator Telephone: 479-204-0402
Owner/Operator Telephone Ext: Not reported
Owner/Operator Fax: Not reported
Owner/Operator Email: Not reported

Owner/Operator Indicator: Owner
Owner/Operator Name: WAL MART STORES INC
Legal Status: Private
Date Became Current: 20040526
Date Ended Current: Not reported
Owner/Operator Address: PO BOX 8041
Owner/Operator City,State,Zip: BENTONVILLE, AR 72712
Owner/Operator Telephone: 479-204-3517
Owner/Operator Telephone Ext: Not reported
Owner/Operator Fax: Not reported
Owner/Operator Email: Not reported

Owner/Operator Indicator: Owner
Owner/Operator Name: WAL-MART STORES, INC.
Legal Status: Private
Date Became Current: Not reported
Date Ended Current: Not reported
Owner/Operator Address: PO BOX 8041
Owner/Operator City,State,Zip: BENTONVILLE, AR 72712
Owner/Operator Telephone: 479-204-3517
Owner/Operator Telephone Ext: Not reported
Owner/Operator Fax: Not reported
Owner/Operator Email: Not reported

Owner/Operator Indicator: Owner
Owner/Operator Name: WALMART INC.
Legal Status: Private
Date Became Current: 20040526
Date Ended Current: Not reported
Owner/Operator Address: P.O. BOX 8041
Owner/Operator City,State,Zip: BENTONVILLE, AR 72712
Owner/Operator Telephone: 479-277-8972
Owner/Operator Telephone Ext: Not reported
Owner/Operator Fax: Not reported
Owner/Operator Email: Not reported

Owner/Operator Indicator: Operator
Owner/Operator Name: WALMART INC.

Map ID
Direction
Distance
Elevation

MAP FINDINGS

Site

Database(s)

EDR ID Number
EPA ID Number

WALMART SUPERCENTER 2595 (Continued)

1005445224

Legal Status:	Private
Date Became Current:	20040526
Date Ended Current:	Not reported
Owner/Operator Address:	P.O. BOX 8041
Owner/Operator City,State,Zip:	BENTONVILLE, AR 72712
Owner/Operator Telephone:	479-277-8972
Owner/Operator Telephone Ext:	Not reported
Owner/Operator Fax:	Not reported
Owner/Operator Email:	Not reported
Owner/Operator Indicator:	Owner
Owner/Operator Name:	WALMART INC
Legal Status:	Private
Date Became Current:	20040526
Date Ended Current:	Not reported
Owner/Operator Address:	P.O. BOX 8041
Owner/Operator City,State,Zip:	BENTONVILLE, AR 72712
Owner/Operator Telephone:	479-277-8972
Owner/Operator Telephone Ext:	Not reported
Owner/Operator Fax:	Not reported
Owner/Operator Email:	Not reported
Owner/Operator Indicator:	Owner
Owner/Operator Name:	WAL MART STORES INC
Legal Status:	Private
Date Became Current:	20040526
Date Ended Current:	Not reported
Owner/Operator Address:	PO BOX 8041
Owner/Operator City,State,Zip:	BENTONVILLE, AR 72712-8041
Owner/Operator Telephone:	479-204-0402
Owner/Operator Telephone Ext:	Not reported
Owner/Operator Fax:	Not reported
Owner/Operator Email:	Not reported
Owner/Operator Indicator:	Owner
Owner/Operator Name:	WAL MART STORES, INC.
Legal Status:	Private
Date Became Current:	Not reported
Date Ended Current:	Not reported
Owner/Operator Address:	508 SW 8TH STREET
Owner/Operator City,State,Zip:	BENTONVILLE, AR 72712
Owner/Operator Telephone:	479-204-8453
Owner/Operator Telephone Ext:	Not reported
Owner/Operator Fax:	Not reported
Owner/Operator Email:	Not reported
Owner/Operator Indicator:	Owner
Owner/Operator Name:	WAL MART STORES INC
Legal Status:	Private
Date Became Current:	Not reported
Date Ended Current:	Not reported
Owner/Operator Address:	508 SW 8TH STREET
Owner/Operator City,State,Zip:	BENTONVILLE, AR 72712
Owner/Operator Telephone:	479-204-8453
Owner/Operator Telephone Ext:	Not reported
Owner/Operator Fax:	Not reported
Owner/Operator Email:	Not reported

Map ID
Direction
Distance
Elevation

MAP FINDINGS

Site

Database(s)

EDR ID Number
EPA ID Number

WALMART SUPERCENTER 2595 (Continued)

1005445224

Owner/Operator Indicator: Owner
Owner/Operator Name: WAL MART STORES INC
Legal Status: Private
Date Became Current: 20040526
Date Ended Current: Not reported
Owner/Operator Address: PO BOX 8041
Owner/Operator City,State,Zip: BENTONVILLE, AR 72712
Owner/Operator Telephone: 479-204-0402
Owner/Operator Telephone Ext: Not reported
Owner/Operator Fax: Not reported
Owner/Operator Email: Not reported

Owner/Operator Indicator: Owner
Owner/Operator Name: WAL-MART STORES, INC.
Legal Status: Private
Date Became Current: Not reported
Date Ended Current: Not reported
Owner/Operator Address: PO BOX 8041
Owner/Operator City,State,Zip: BENTONVILLE, AR 72712
Owner/Operator Telephone: 479-204-0402
Owner/Operator Telephone Ext: Not reported
Owner/Operator Fax: Not reported
Owner/Operator Email: Not reported

Owner/Operator Indicator: Owner
Owner/Operator Name: WAL MART STORES INC
Legal Status: Private
Date Became Current: 20040526
Date Ended Current: Not reported
Owner/Operator Address: PO BOX 8041
Owner/Operator City,State,Zip: BENTONVILLE, AR 72712
Owner/Operator Telephone: 479-204-3517
Owner/Operator Telephone Ext: Not reported
Owner/Operator Fax: Not reported
Owner/Operator Email: Not reported

Owner/Operator Indicator: Operator
Owner/Operator Name: WAL-MART STORES, INC.
Legal Status: Private
Date Became Current: Not reported
Date Ended Current: Not reported
Owner/Operator Address: PO BOX 8041
Owner/Operator City,State,Zip: BENTONVILLE, AR 72712
Owner/Operator Telephone: 479-204-3517
Owner/Operator Telephone Ext: Not reported
Owner/Operator Fax: Not reported
Owner/Operator Email: Not reported

Owner/Operator Indicator: Owner
Owner/Operator Name: WAL-MART STORES, INC.
Legal Status: Private
Date Became Current: Not reported
Date Ended Current: Not reported
Owner/Operator Address: PO BOX 8041
Owner/Operator City,State,Zip: BENTONVILLE, AR 72712
Owner/Operator Telephone: 479-204-3517
Owner/Operator Telephone Ext: Not reported

Map ID
Direction
Distance
Elevation

MAP FINDINGS

Site

Database(s)

EDR ID Number
EPA ID Number

WALMART SUPERCENTER 2595 (Continued)

1005445224

Owner/Operator Fax:	Not reported
Owner/Operator Email:	Not reported
Owner/Operator Indicator:	Owner
Owner/Operator Name:	WAL MART STORES INC
Legal Status:	Private
Date Became Current:	20040526
Date Ended Current:	Not reported
Owner/Operator Address:	P.O. BOX 8041
Owner/Operator City,State,Zip:	BENTONVILLE, AR 72712
Owner/Operator Telephone:	479-277-8972
Owner/Operator Telephone Ext:	Not reported
Owner/Operator Fax:	Not reported
Owner/Operator Email:	Not reported
Owner/Operator Indicator:	Owner
Owner/Operator Name:	WALMART INC.
Legal Status:	Private
Date Became Current:	20040526
Date Ended Current:	Not reported
Owner/Operator Address:	P.O. BOX 8041
Owner/Operator City,State,Zip:	BENTONVILLE, AR 72712
Owner/Operator Telephone:	479-277-8972
Owner/Operator Telephone Ext:	Not reported
Owner/Operator Fax:	Not reported
Owner/Operator Email:	Not reported
Owner/Operator Indicator:	Owner
Owner/Operator Name:	WAL MART 2595
Legal Status:	Private
Date Became Current:	20010430
Date Ended Current:	Not reported
Owner/Operator Address:	2001 SE 10TH STREET
Owner/Operator City,State,Zip:	BENTONVILLE, AR 72716-0550
Owner/Operator Telephone:	Not reported
Owner/Operator Telephone Ext:	Not reported
Owner/Operator Fax:	Not reported
Owner/Operator Email:	Not reported
Owner/Operator Indicator:	Owner
Owner/Operator Name:	WAL MART STORES INC
Legal Status:	Private
Date Became Current:	20010430
Date Ended Current:	Not reported
Owner/Operator Address:	1300 SE 8TH STREET
Owner/Operator City,State,Zip:	BENTONVILLE, AR 72716-0605
Owner/Operator Telephone:	Not reported
Owner/Operator Telephone Ext:	Not reported
Owner/Operator Fax:	Not reported
Owner/Operator Email:	Not reported
Owner/Operator Indicator:	Owner
Owner/Operator Name:	WAL MART REAL ESTATE BUSINESS TRUST
Legal Status:	Private
Date Became Current:	Not reported
Date Ended Current:	Not reported
Owner/Operator Address:	702 SW 8TH ST

Map ID
Direction
Distance
Elevation

MAP FINDINGS

Site

Database(s)

EDR ID Number
EPA ID Number

WALMART SUPERCENTER 2595 (Continued)

1005445224

Owner/Operator City,State,Zip: BENTONVILLE, AR 72716
Owner/Operator Telephone: 800-925-6278
Owner/Operator Telephone Ext: Not reported
Owner/Operator Fax: Not reported
Owner/Operator Email: Not reported

Owner/Operator Indicator: Operator
Owner/Operator Name: MCDONALD, RAYELLEN
Legal Status: Private
Date Became Current: Not reported
Date Ended Current: Not reported
Owner/Operator Address: 8924 QUILCEDA BLVD
Owner/Operator City,State,Zip: MARYSVILLE, WA 98271
Owner/Operator Telephone: 360-657-1192
Owner/Operator Telephone Ext: Not reported
Owner/Operator Fax: Not reported
Owner/Operator Email: Not reported

Owner/Operator Indicator: Owner
Owner/Operator Name: WAL MART STORES, INC.
Legal Status: Private
Date Became Current: Not reported
Date Ended Current: Not reported
Owner/Operator Address: 2001 SE 10TH STREET
Owner/Operator City,State,Zip: BENTONVILLE, AR 72716
Owner/Operator Telephone: 479-204-8453
Owner/Operator Telephone Ext: Not reported
Owner/Operator Fax: Not reported
Owner/Operator Email: Not reported

Owner/Operator Indicator: Owner
Owner/Operator Name: WAL MART STORES INC
Legal Status: Private
Date Became Current: 20010430
Date Ended Current: Not reported
Owner/Operator Address: 1300 SE 8TH STREET
Owner/Operator City,State,Zip: BENTONVILLE, AR 72716
Owner/Operator Telephone: 479-204-2231
Owner/Operator Telephone Ext: Not reported
Owner/Operator Fax: Not reported
Owner/Operator Email: Not reported

Owner/Operator Indicator: Owner
Owner/Operator Name: WAL MART STORES INC
Legal Status: Private
Date Became Current: Not reported
Date Ended Current: Not reported
Owner/Operator Address: 1300 SE 8TH STREET
Owner/Operator City,State,Zip: BENTONVILLE, AR 72716
Owner/Operator Telephone: 479-204-8453
Owner/Operator Telephone Ext: Not reported
Owner/Operator Fax: Not reported
Owner/Operator Email: Not reported

Owner/Operator Indicator: Owner
Owner/Operator Name: WAL-MART STORES, INC.
Legal Status: Private

Map ID
Direction
Distance
Elevation

MAP FINDINGS

Site

Database(s)

EDR ID Number
EPA ID Number

WALMART SUPERCENTER 2595 (Continued)

1005445224

Date Became Current:	Not reported
Date Ended Current:	Not reported
Owner/Operator Address:	PO BOX 8041
Owner/Operator City,State,Zip:	BENTONVILLE, AR 72712
Owner/Operator Telephone:	479-204-3517
Owner/Operator Telephone Ext:	Not reported
Owner/Operator Fax:	Not reported
Owner/Operator Email:	Not reported
Owner/Operator Indicator:	Operator
Owner/Operator Name:	WAL-MART STORES, INC.
Legal Status:	Private
Date Became Current:	Not reported
Date Ended Current:	Not reported
Owner/Operator Address:	PO BOX 8041
Owner/Operator City,State,Zip:	BENTONVILLE, AR 72712
Owner/Operator Telephone:	479-204-3517
Owner/Operator Telephone Ext:	Not reported
Owner/Operator Fax:	Not reported
Owner/Operator Email:	Not reported
Owner/Operator Indicator:	Owner
Owner/Operator Name:	WALMART INC.
Legal Status:	Private
Date Became Current:	20040526
Date Ended Current:	Not reported
Owner/Operator Address:	P.O. BOX 8041
Owner/Operator City,State,Zip:	BENTONVILLE, AR 72712
Owner/Operator Telephone:	479-277-8972
Owner/Operator Telephone Ext:	Not reported
Owner/Operator Fax:	Not reported
Owner/Operator Email:	Not reported
Owner/Operator Indicator:	Owner
Owner/Operator Name:	WAL MART REAL ESTATE BUSINESS TRUST
Legal Status:	Private
Date Became Current:	Not reported
Date Ended Current:	Not reported
Owner/Operator Address:	702 SW 8TH ST
Owner/Operator City,State,Zip:	BENTONVILLE, AR 72716
Owner/Operator Telephone:	800-925-6278
Owner/Operator Telephone Ext:	Not reported
Owner/Operator Fax:	Not reported
Owner/Operator Email:	Not reported
Owner/Operator Indicator:	Owner
Owner/Operator Name:	WAL MART 2595
Legal Status:	Private
Date Became Current:	20010430
Date Ended Current:	Not reported
Owner/Operator Address:	2001 SE 10TH STREET
Owner/Operator City,State,Zip:	BENTONVILLE, AR 72716
Owner/Operator Telephone:	479-204-8453
Owner/Operator Telephone Ext:	Not reported
Owner/Operator Fax:	Not reported
Owner/Operator Email:	Not reported

Map ID
Direction
Distance
Elevation

MAP FINDINGS

Site

Database(s)

EDR ID Number
EPA ID Number

WALMART SUPERCENTER 2595 (Continued)

1005445224

Owner/Operator Indicator:	Operator
Owner/Operator Name:	WAL-MART 2595
Legal Status:	Private
Date Became Current:	Not reported
Date Ended Current:	Not reported
Owner/Operator Address:	8924 QUILCEDA BLVD
Owner/Operator City,State,Zip:	MARYSVILLE, WA 98271
Owner/Operator Telephone:	360-657-1192
Owner/Operator Telephone Ext:	Not reported
Owner/Operator Fax:	Not reported
Owner/Operator Email:	Not reported
Owner/Operator Indicator:	Owner
Owner/Operator Name:	WAL MART STORES INC
Legal Status:	Private
Date Became Current:	Not reported
Date Ended Current:	Not reported
Owner/Operator Address:	1300 SE 8TH STREET
Owner/Operator City,State,Zip:	BENTONVILLE, AR 72716
Owner/Operator Telephone:	479-204-8453
Owner/Operator Telephone Ext:	Not reported
Owner/Operator Fax:	Not reported
Owner/Operator Email:	Not reported
Owner/Operator Indicator:	Owner
Owner/Operator Name:	WAL MART STORES INC
Legal Status:	Private
Date Became Current:	20010430
Date Ended Current:	Not reported
Owner/Operator Address:	PO BOX 8041
Owner/Operator City,State,Zip:	BENTONVILLE, AR 72712
Owner/Operator Telephone:	479-204-2231
Owner/Operator Telephone Ext:	Not reported
Owner/Operator Fax:	Not reported
Owner/Operator Email:	Not reported
Owner/Operator Indicator:	Owner
Owner/Operator Name:	WAL MART STORES INC
Legal Status:	Private
Date Became Current:	Not reported
Date Ended Current:	Not reported
Owner/Operator Address:	PO BOX 8041
Owner/Operator City,State,Zip:	BENTONVILLE, AR 72712
Owner/Operator Telephone:	479-204-8453
Owner/Operator Telephone Ext:	Not reported
Owner/Operator Fax:	Not reported
Owner/Operator Email:	Not reported
Owner/Operator Indicator:	Operator
Owner/Operator Name:	WAL MART 2595
Legal Status:	Private
Date Became Current:	Not reported
Date Ended Current:	Not reported
Owner/Operator Address:	8924 QUILCEDA BLVD
Owner/Operator City,State,Zip:	MARYSVILLE, WA 98271
Owner/Operator Telephone:	360-657-1192
Owner/Operator Telephone Ext:	Not reported

Map ID
Direction
Distance
Elevation

MAP FINDINGS

Site

Database(s)

EDR ID Number
EPA ID Number

WALMART SUPERCENTER 2595 (Continued)

1005445224

Owner/Operator Fax:	Not reported
Owner/Operator Email:	Not reported
Owner/Operator Indicator:	Owner
Owner/Operator Name:	WAL MART STORES INC
Legal Status:	Private
Date Became Current:	20040526
Date Ended Current:	Not reported
Owner/Operator Address:	PO BOX 8041
Owner/Operator City,State,Zip:	BENTONVILLE, AR 72712
Owner/Operator Telephone:	479-204-0402
Owner/Operator Telephone Ext:	Not reported
Owner/Operator Fax:	Not reported
Owner/Operator Email:	Not reported
Owner/Operator Indicator:	Owner
Owner/Operator Name:	WAL-MART STORES, INC.
Legal Status:	Private
Date Became Current:	Not reported
Date Ended Current:	Not reported
Owner/Operator Address:	PO BOX 8041
Owner/Operator City,State,Zip:	BENTONVILLE, AR 72712
Owner/Operator Telephone:	479-204-3517
Owner/Operator Telephone Ext:	Not reported
Owner/Operator Fax:	Not reported
Owner/Operator Email:	Not reported
Owner/Operator Indicator:	Owner
Owner/Operator Name:	WAL MART STORES INC
Legal Status:	Private
Date Became Current:	20040526
Date Ended Current:	Not reported
Owner/Operator Address:	P.O. BOX 8041
Owner/Operator City,State,Zip:	BENTONVILLE, AR 72712
Owner/Operator Telephone:	479-277-8972
Owner/Operator Telephone Ext:	Not reported
Owner/Operator Fax:	Not reported
Owner/Operator Email:	Not reported
Owner/Operator Indicator:	Owner
Owner/Operator Name:	WALMART INC
Legal Status:	Private
Date Became Current:	20040526
Date Ended Current:	Not reported
Owner/Operator Address:	P.O. BOX 8041
Owner/Operator City,State,Zip:	BENTONVILLE, AR 72712
Owner/Operator Telephone:	479-277-8972
Owner/Operator Telephone Ext:	Not reported
Owner/Operator Fax:	Not reported
Owner/Operator Email:	Not reported
Owner/Operator Indicator:	Operator
Owner/Operator Name:	WAL-MART STORES, INC.
Legal Status:	Private
Date Became Current:	20040526
Date Ended Current:	Not reported
Owner/Operator Address:	PO BOX 8041

Map ID
Direction
Distance
Elevation

MAP FINDINGS

Site

Database(s)

EDR ID Number
EPA ID Number

WALMART SUPERCENTER 2595 (Continued)

1005445224

Owner/Operator City,State,Zip: BENTONVILLE, AR 72712-8041
Owner/Operator Telephone: 479-204-0402
Owner/Operator Telephone Ext: Not reported
Owner/Operator Fax: Not reported
Owner/Operator Email: Not reported

Owner/Operator Indicator: Owner
Owner/Operator Name: WAL MART 2595
Legal Status: Private
Date Became Current: 20010430
Date Ended Current: Not reported
Owner/Operator Address: 702 SW 8TH ST
Owner/Operator City,State,Zip: BENTONVILLE, AR 72716
Owner/Operator Telephone: 800-925-6278
Owner/Operator Telephone Ext: Not reported
Owner/Operator Fax: Not reported
Owner/Operator Email: Not reported

Owner/Operator Indicator: Owner
Owner/Operator Name: WAL-MART STORES, INC.
Legal Status: Private
Date Became Current: Not reported
Date Ended Current: Not reported
Owner/Operator Address: PO BOX 8041
Owner/Operator City,State,Zip: BENTONVILLE, AR 72712
Owner/Operator Telephone: 479-204-3517
Owner/Operator Telephone Ext: Not reported
Owner/Operator Fax: Not reported
Owner/Operator Email: Not reported

Owner/Operator Indicator: Operator
Owner/Operator Name: WAL-MART STORES, INC.
Legal Status: Private
Date Became Current: Not reported
Date Ended Current: Not reported
Owner/Operator Address: PO BOX 8041
Owner/Operator City,State,Zip: BENTONVILLE, AR 72712
Owner/Operator Telephone: 479-204-3517
Owner/Operator Telephone Ext: Not reported
Owner/Operator Fax: Not reported
Owner/Operator Email: Not reported

Owner/Operator Indicator: Operator
Owner/Operator Name: WAL-MART STORES, INC.
Legal Status: Private
Date Became Current: Not reported
Date Ended Current: Not reported
Owner/Operator Address: PO BOX 8041
Owner/Operator City,State,Zip: BENTONVILLE, AR 72712
Owner/Operator Telephone: 479-277-8972
Owner/Operator Telephone Ext: Not reported
Owner/Operator Fax: Not reported
Owner/Operator Email: Not reported

Owner/Operator Indicator: Operator
Owner/Operator Name: WALMART INC.
Legal Status: Private

Map ID
Direction
Distance
Elevation

MAP FINDINGS

Site

Database(s)

EDR ID Number
EPA ID Number

WALMART SUPERCENTER 2595 (Continued)

1005445224

Date Became Current:	20040526
Date Ended Current:	Not reported
Owner/Operator Address:	P.O. BOX 8041
Owner/Operator City,State,Zip:	BENTONVILLE, AR 72712
Owner/Operator Telephone:	479-277-8972
Owner/Operator Telephone Ext:	Not reported
Owner/Operator Fax:	Not reported
Owner/Operator Email:	Not reported
Owner/Operator Indicator:	Owner
Owner/Operator Name:	WALMART INC.
Legal Status:	Private
Date Became Current:	20040526
Date Ended Current:	Not reported
Owner/Operator Address:	P.O. BOX 8041
Owner/Operator City,State,Zip:	BENTONVILLE, AR 72712
Owner/Operator Telephone:	479-277-8972
Owner/Operator Telephone Ext:	Not reported
Owner/Operator Fax:	Not reported
Owner/Operator Email:	Not reported
Owner/Operator Indicator:	Operator
Owner/Operator Name:	WAL-MART 2595
Legal Status:	Private
Date Became Current:	19000101
Date Ended Current:	Not reported
Owner/Operator Address:	8924 QUILCEDA BLVD
Owner/Operator City,State,Zip:	MARYSVILLE, WA 98271
Owner/Operator Telephone:	Not reported
Owner/Operator Telephone Ext:	Not reported
Owner/Operator Fax:	Not reported
Owner/Operator Email:	Not reported
Owner/Operator Indicator:	Operator
Owner/Operator Name:	WAL MART 2595
Legal Status:	Private
Date Became Current:	20010418
Date Ended Current:	Not reported
Owner/Operator Address:	8924 QUILCEDA BLVD
Owner/Operator City,State,Zip:	MARYSVILLE, WA 98271
Owner/Operator Telephone:	Not reported
Owner/Operator Telephone Ext:	Not reported
Owner/Operator Fax:	Not reported
Owner/Operator Email:	Not reported
Owner/Operator Indicator:	Owner
Owner/Operator Name:	WAL MART STORES INC
Legal Status:	Private
Date Became Current:	20010430
Date Ended Current:	Not reported
Owner/Operator Address:	PO BOX 8041
Owner/Operator City,State,Zip:	BENTONVILLE, AR 72712-8041
Owner/Operator Telephone:	479-204-2231
Owner/Operator Telephone Ext:	Not reported
Owner/Operator Fax:	Not reported
Owner/Operator Email:	Not reported

Map ID
Direction
Distance
Elevation

MAP FINDINGS

Site

Database(s)

EDR ID Number
EPA ID Number

WALMART SUPERCENTER 2595 (Continued)

1005445224

Owner/Operator Indicator: Owner
Owner/Operator Name: WAL MART 2595
Legal Status: Private
Date Became Current: 20010430
Date Ended Current: Not reported
Owner/Operator Address: 702 SW 8TH ST
Owner/Operator City,State,Zip: BENTONVILLE, AR 72716
Owner/Operator Telephone: 800-925-6278
Owner/Operator Telephone Ext: Not reported
Owner/Operator Fax: Not reported
Owner/Operator Email: Not reported

Owner/Operator Indicator: Operator
Owner/Operator Name: MCDONALD, RAYELLEN
Legal Status: Private
Date Became Current: Not reported
Date Ended Current: Not reported
Owner/Operator Address: 8924 QUILCEDA BLVD
Owner/Operator City,State,Zip: MARYSVILLE, WA 98271
Owner/Operator Telephone: 360-657-1192
Owner/Operator Telephone Ext: Not reported
Owner/Operator Fax: Not reported
Owner/Operator Email: Not reported

Owner/Operator Indicator: Owner
Owner/Operator Name: WAL MART STORES, INC.
Legal Status: Private
Date Became Current: Not reported
Date Ended Current: Not reported
Owner/Operator Address: 2001 SE 10TH STREET
Owner/Operator City,State,Zip: BENTONVILLE, AR 72716
Owner/Operator Telephone: 479-204-8453
Owner/Operator Telephone Ext: Not reported
Owner/Operator Fax: Not reported
Owner/Operator Email: Not reported

Owner/Operator Indicator: Owner
Owner/Operator Name: WAL-MART STORES, INC.
Legal Status: Private
Date Became Current: Not reported
Date Ended Current: Not reported
Owner/Operator Address: PO BOX 8041
Owner/Operator City,State,Zip: BENTONVILLE, AR 72712
Owner/Operator Telephone: 479-204-0402
Owner/Operator Telephone Ext: Not reported
Owner/Operator Fax: Not reported
Owner/Operator Email: Not reported

Owner/Operator Indicator: Operator
Owner/Operator Name: WAL-MART STORES, INC.
Legal Status: Private
Date Became Current: Not reported
Date Ended Current: Not reported
Owner/Operator Address: PO BOX 8041
Owner/Operator City,State,Zip: BENTONVILLE, AR 72712
Owner/Operator Telephone: 479-204-0402
Owner/Operator Telephone Ext: Not reported

Map ID
Direction
Distance
Elevation

MAP FINDINGS

Site

Database(s)

EDR ID Number
EPA ID Number

WALMART SUPERCENTER 2595 (Continued)

1005445224

Owner/Operator Fax:	Not reported
Owner/Operator Email:	Not reported
Owner/Operator Indicator:	Operator
Owner/Operator Name:	WAL-MART STORES, INC.
Legal Status:	Private
Date Became Current:	Not reported
Date Ended Current:	Not reported
Owner/Operator Address:	P.O. BOX 8041
Owner/Operator City,State,Zip:	BENTONVILLE, AR 72712
Owner/Operator Telephone:	479-277-8972
Owner/Operator Telephone Ext:	Not reported
Owner/Operator Fax:	Not reported
Owner/Operator Email:	Not reported
Owner/Operator Indicator:	Owner
Owner/Operator Name:	WALMART INC.
Legal Status:	Private
Date Became Current:	Not reported
Date Ended Current:	Not reported
Owner/Operator Address:	P.O. BOX 8041
Owner/Operator City,State,Zip:	BENTONVILLE, AR 72712
Owner/Operator Telephone:	479-277-8972
Owner/Operator Telephone Ext:	Not reported
Owner/Operator Fax:	Not reported
Owner/Operator Email:	Not reported
Owner/Operator Indicator:	Operator
Owner/Operator Name:	WALMART INC.
Legal Status:	Private
Date Became Current:	20040526
Date Ended Current:	Not reported
Owner/Operator Address:	P.O. BOX 8041
Owner/Operator City,State,Zip:	BENTONVILLE, AR 72712
Owner/Operator Telephone:	479-277-8972
Owner/Operator Telephone Ext:	Not reported
Owner/Operator Fax:	Not reported
Owner/Operator Email:	Not reported
Owner/Operator Indicator:	Owner
Owner/Operator Name:	WALMART INC.
Legal Status:	Private
Date Became Current:	20040526
Date Ended Current:	Not reported
Owner/Operator Address:	P.O. BOX 8041
Owner/Operator City,State,Zip:	BENTONVILLE, AR 72712
Owner/Operator Telephone:	479-277-8972
Owner/Operator Telephone Ext:	Not reported
Owner/Operator Fax:	Not reported
Owner/Operator Email:	Not reported
Owner/Operator Indicator:	Operator
Owner/Operator Name:	WALMART INC.
Legal Status:	Private
Date Became Current:	20040526
Date Ended Current:	Not reported
Owner/Operator Address:	P.O. BOX 8041

Map ID
Direction
Distance
Elevation

MAP FINDINGS

Site

Database(s)

EDR ID Number
EPA ID Number

WALMART SUPERCENTER 2595 (Continued)

1005445224

Owner/Operator City,State,Zip:	BENTONVILLE, AR 72712
Owner/Operator Telephone:	479-277-8972
Owner/Operator Telephone Ext:	Not reported
Owner/Operator Fax:	Not reported
Owner/Operator Email:	Not reported
Owner/Operator Indicator:	Operator
Owner/Operator Name:	WALMART INC.
Legal Status:	Private
Date Became Current:	20040526
Date Ended Current:	Not reported
Owner/Operator Address:	P.O. BOX 8041
Owner/Operator City,State,Zip:	BENTONVILLE, AR 72712
Owner/Operator Telephone:	479-277-8972
Owner/Operator Telephone Ext:	Not reported
Owner/Operator Fax:	Not reported
Owner/Operator Email:	Not reported
Owner/Operator Indicator:	Owner
Owner/Operator Name:	WAL MART STORES, INC.
Legal Status:	Private
Date Became Current:	Not reported
Date Ended Current:	Not reported
Owner/Operator Address:	2001 SE 10TH STREET
Owner/Operator City,State,Zip:	BENTONVILLE, AR 72716-0550
Owner/Operator Telephone:	479-204-8453
Owner/Operator Telephone Ext:	Not reported
Owner/Operator Fax:	Not reported
Owner/Operator Email:	Not reported
Owner/Operator Indicator:	Owner
Owner/Operator Name:	WAL MART REAL ESTATE BUSINESS TRUST
Legal Status:	Private
Date Became Current:	Not reported
Date Ended Current:	Not reported
Owner/Operator Address:	702 SW 8TH ST
Owner/Operator City,State,Zip:	BENTONVILLE, AR 72716
Owner/Operator Telephone:	800-925-6278
Owner/Operator Telephone Ext:	Not reported
Owner/Operator Fax:	Not reported
Owner/Operator Email:	Not reported
Owner/Operator Indicator:	Operator
Owner/Operator Name:	WAL MART 2595
Legal Status:	Private
Date Became Current:	Not reported
Date Ended Current:	Not reported
Owner/Operator Address:	8924 QUILCEDA BLVD
Owner/Operator City,State,Zip:	MARYSVILLE, WA 98271
Owner/Operator Telephone:	000-000-0000
Owner/Operator Telephone Ext:	Not reported
Owner/Operator Fax:	Not reported
Owner/Operator Email:	Not reported
Owner/Operator Indicator:	Owner
Owner/Operator Name:	WAL MART 2595
Legal Status:	Private

Map ID
Direction
Distance
Elevation

MAP FINDINGS

Site

Database(s)

EDR ID Number
EPA ID Number

WALMART SUPERCENTER 2595 (Continued)

1005445224

Date Became Current: 20010430
Date Ended Current: Not reported
Owner/Operator Address: 702 SW 8TH ST
Owner/Operator City,State,Zip: BENTONVILLE, AR 72716
Owner/Operator Telephone: 800-925-6278
Owner/Operator Telephone Ext: Not reported
Owner/Operator Fax: Not reported
Owner/Operator Email: Not reported

Owner/Operator Indicator: Operator
Owner/Operator Name: MCDONALD, RAYELLEN
Legal Status: Private
Date Became Current: Not reported
Date Ended Current: Not reported
Owner/Operator Address: 8924 QUILCEDA BLVD
Owner/Operator City,State,Zip: MARYSVILLE, WA 98271
Owner/Operator Telephone: 360-657-1192
Owner/Operator Telephone Ext: Not reported
Owner/Operator Fax: Not reported
Owner/Operator Email: Not reported

Owner/Operator Indicator: Owner
Owner/Operator Name: WAL MART 2595
Legal Status: Private
Date Became Current: 20010430
Date Ended Current: Not reported
Owner/Operator Address: 2001 SE 10TH STREET
Owner/Operator City,State,Zip: BENTONVILLE, AR 72716
Owner/Operator Telephone: 479-204-8453
Owner/Operator Telephone Ext: Not reported
Owner/Operator Fax: Not reported
Owner/Operator Email: Not reported

Owner/Operator Indicator: Owner
Owner/Operator Name: WAL MART STORES INC
Legal Status: Private
Date Became Current: 20010430
Date Ended Current: Not reported
Owner/Operator Address: 1300 SE 8TH STREET
Owner/Operator City,State,Zip: BENTONVILLE, AR 72716
Owner/Operator Telephone: 479-204-2231
Owner/Operator Telephone Ext: Not reported
Owner/Operator Fax: Not reported
Owner/Operator Email: Not reported

Owner/Operator Indicator: Owner
Owner/Operator Name: WAL MART STORES INC
Legal Status: Private
Date Became Current: 20040526
Date Ended Current: Not reported
Owner/Operator Address: PO BOX 8041
Owner/Operator City,State,Zip: BENTONVILLE, AR 72712
Owner/Operator Telephone: 479-204-0402
Owner/Operator Telephone Ext: Not reported
Owner/Operator Fax: Not reported
Owner/Operator Email: Not reported

Map ID
Direction
Distance
Elevation

MAP FINDINGS

Site

Database(s)

EDR ID Number
EPA ID Number

WALMART SUPERCENTER 2595 (Continued)

1005445224

Owner/Operator Indicator: Owner
Owner/Operator Name: WAL-MART STORES, INC.
Legal Status: Private
Date Became Current: Not reported
Date Ended Current: Not reported
Owner/Operator Address: PO BOX 8041
Owner/Operator City,State,Zip: BENTONVILLE, AR 72712
Owner/Operator Telephone: 479-204-0402
Owner/Operator Telephone Ext: Not reported
Owner/Operator Fax: Not reported
Owner/Operator Email: Not reported

Owner/Operator Indicator: Operator
Owner/Operator Name: WAL-MART STORES, INC.
Legal Status: Private
Date Became Current: Not reported
Date Ended Current: Not reported
Owner/Operator Address: PO BOX 8041
Owner/Operator City,State,Zip: BENTONVILLE, AR 72712
Owner/Operator Telephone: 479-204-3517
Owner/Operator Telephone Ext: Not reported
Owner/Operator Fax: Not reported
Owner/Operator Email: Not reported

Owner/Operator Indicator: Owner
Owner/Operator Name: WAL MART STORES INC
Legal Status: Private
Date Became Current: 20040526
Date Ended Current: Not reported
Owner/Operator Address: PO BOX 8041
Owner/Operator City,State,Zip: BENTONVILLE, AR 72712
Owner/Operator Telephone: 479-204-3517
Owner/Operator Telephone Ext: Not reported
Owner/Operator Fax: Not reported
Owner/Operator Email: Not reported

Owner/Operator Indicator: Owner
Owner/Operator Name: WAL-MART STORES, INC.
Legal Status: Private
Date Became Current: Not reported
Date Ended Current: Not reported
Owner/Operator Address: P.O. BOX 8041
Owner/Operator City,State,Zip: BENTONVILLE, AR 72712
Owner/Operator Telephone: 479-277-8972
Owner/Operator Telephone Ext: Not reported
Owner/Operator Fax: Not reported
Owner/Operator Email: Not reported

Owner/Operator Indicator: Owner
Owner/Operator Name: WAL MART STORES INC
Legal Status: Private
Date Became Current: 20040526
Date Ended Current: Not reported
Owner/Operator Address: P.O. BOX 8041
Owner/Operator City,State,Zip: BENTONVILLE, AR 72712
Owner/Operator Telephone: 479-277-8972
Owner/Operator Telephone Ext: Not reported

Map ID
Direction
Distance
Elevation

MAP FINDINGS

Site

Database(s)

EDR ID Number
EPA ID Number

WALMART SUPERCENTER 2595 (Continued)

1005445224

Owner/Operator Fax:	Not reported
Owner/Operator Email:	Not reported
Owner/Operator Indicator:	Owner
Owner/Operator Name:	WALMART INC.
Legal Status:	Private
Date Became Current:	20040526
Date Ended Current:	Not reported
Owner/Operator Address:	P.O. BOX 8041
Owner/Operator City,State,Zip:	BENTONVILLE, AR 72712
Owner/Operator Telephone:	479-277-8972
Owner/Operator Telephone Ext:	Not reported
Owner/Operator Fax:	Not reported
Owner/Operator Email:	Not reported
Owner/Operator Indicator:	Owner
Owner/Operator Name:	WALMART INC
Legal Status:	Private
Date Became Current:	20040526
Date Ended Current:	Not reported
Owner/Operator Address:	P.O. BOX 8041
Owner/Operator City,State,Zip:	BENTONVILLE, AR 72712
Owner/Operator Telephone:	479-277-8972
Owner/Operator Telephone Ext:	Not reported
Owner/Operator Fax:	Not reported
Owner/Operator Email:	Not reported
Owner/Operator Indicator:	Operator
Owner/Operator Name:	WALMART INC.
Legal Status:	Private
Date Became Current:	20040526
Date Ended Current:	Not reported
Owner/Operator Address:	P.O. BOX 8041
Owner/Operator City,State,Zip:	BENTONVILLE, AR 72712
Owner/Operator Telephone:	479-277-8972
Owner/Operator Telephone Ext:	Not reported
Owner/Operator Fax:	Not reported
Owner/Operator Email:	Not reported
Owner/Operator Indicator:	Operator
Owner/Operator Name:	WAL MART 2595
Legal Status:	Private
Date Became Current:	Not reported
Date Ended Current:	Not reported
Owner/Operator Address:	8924 QUILCEDA BLVD
Owner/Operator City,State,Zip:	MARYSVILLE, WA 98271
Owner/Operator Telephone:	000-000-0000
Owner/Operator Telephone Ext:	Not reported
Owner/Operator Fax:	Not reported
Owner/Operator Email:	Not reported
Owner/Operator Indicator:	Owner
Owner/Operator Name:	WAL MART STORES INC
Legal Status:	Private
Date Became Current:	20010430
Date Ended Current:	Not reported
Owner/Operator Address:	508 SW 8TH STREET

Map ID
Direction
Distance
Elevation

MAP FINDINGS

Site

Database(s)

EDR ID Number
EPA ID Number

WALMART SUPERCENTER 2595 (Continued)

1005445224

Owner/Operator City,State,Zip: BENTONVILLE, AR 72712
Owner/Operator Telephone: 479-204-8453
Owner/Operator Telephone Ext: Not reported
Owner/Operator Fax: Not reported
Owner/Operator Email: Not reported

Owner/Operator Indicator: Operator
Owner/Operator Name: WAL-MART 2595
Legal Status: Private
Date Became Current: Not reported
Date Ended Current: Not reported
Owner/Operator Address: 8924 QUILCEDA BLVD
Owner/Operator City,State,Zip: MARYSVILLE, WA 98271
Owner/Operator Telephone: 360-657-1192
Owner/Operator Telephone Ext: Not reported
Owner/Operator Fax: Not reported
Owner/Operator Email: Not reported

Owner/Operator Indicator: Operator
Owner/Operator Name: WAL MART 2595
Legal Status: Private
Date Became Current: Not reported
Date Ended Current: Not reported
Owner/Operator Address: 8924 QUILCEDA BLVD
Owner/Operator City,State,Zip: MARYSVILLE, WA 98271
Owner/Operator Telephone: 360-657-1192
Owner/Operator Telephone Ext: Not reported
Owner/Operator Fax: Not reported
Owner/Operator Email: Not reported

Owner/Operator Indicator: Owner
Owner/Operator Name: WAL MART STORES INC
Legal Status: Private
Date Became Current: 20040526
Date Ended Current: Not reported
Owner/Operator Address: PO BOX 8041
Owner/Operator City,State,Zip: BENTONVILLE, AR 72712
Owner/Operator Telephone: 479-204-3517
Owner/Operator Telephone Ext: Not reported
Owner/Operator Fax: Not reported
Owner/Operator Email: Not reported

Owner/Operator Indicator: Operator
Owner/Operator Name: WAL-MART STORES, INC.
Legal Status: Private
Date Became Current: Not reported
Date Ended Current: Not reported
Owner/Operator Address: PO BOX 8041
Owner/Operator City,State,Zip: BENTONVILLE, AR 72712
Owner/Operator Telephone: 479-204-3517
Owner/Operator Telephone Ext: Not reported
Owner/Operator Fax: Not reported
Owner/Operator Email: Not reported

Owner/Operator Indicator: Owner
Owner/Operator Name: WAL MART STORES INC
Legal Status: Private

Map ID
Direction
Distance
Elevation

MAP FINDINGS

Site

Database(s)

EDR ID Number
EPA ID Number

WALMART SUPERCENTER 2595 (Continued)

1005445224

Date Became Current: 20040526
Date Ended Current: Not reported
Owner/Operator Address: PO BOX 8041
Owner/Operator City,State,Zip: BENTONVILLE, AR 72712
Owner/Operator Telephone: 479-204-3517
Owner/Operator Telephone Ext: Not reported
Owner/Operator Fax: Not reported
Owner/Operator Email: Not reported

Owner/Operator Indicator: Owner
Owner/Operator Name: WAL MART STORES INC
Legal Status: Private
Date Became Current: 20040526
Date Ended Current: Not reported
Owner/Operator Address: PO BOX 8041
Owner/Operator City,State,Zip: BENTONVILLE, AR 72712
Owner/Operator Telephone: 479-277-8972
Owner/Operator Telephone Ext: Not reported
Owner/Operator Fax: Not reported
Owner/Operator Email: Not reported

Owner/Operator Indicator: Owner
Owner/Operator Name: WAL-MART STORES, INC.
Legal Status: Private
Date Became Current: Not reported
Date Ended Current: Not reported
Owner/Operator Address: PO BOX 8041
Owner/Operator City,State,Zip: BENTONVILLE, AR 72712
Owner/Operator Telephone: 479-277-8972
Owner/Operator Telephone Ext: Not reported
Owner/Operator Fax: Not reported
Owner/Operator Email: Not reported

Owner/Operator Indicator: Operator
Owner/Operator Name: WALMART INC.
Legal Status: Private
Date Became Current: Not reported
Date Ended Current: Not reported
Owner/Operator Address: P.O. BOX 8041
Owner/Operator City,State,Zip: BENTONVILLE, AR 72712
Owner/Operator Telephone: 479-277-8972
Owner/Operator Telephone Ext: Not reported
Owner/Operator Fax: Not reported
Owner/Operator Email: Not reported

Owner/Operator Indicator: Owner
Owner/Operator Name: WALMART INC.
Legal Status: Private
Date Became Current: 20040526
Date Ended Current: Not reported
Owner/Operator Address: P.O. BOX 8041
Owner/Operator City,State,Zip: BENTONVILLE, AR 72712
Owner/Operator Telephone: 479-277-8972
Owner/Operator Telephone Ext: Not reported
Owner/Operator Fax: Not reported
Owner/Operator Email: Not reported

Map ID
Direction
Distance
Elevation

MAP FINDINGS

Site

Database(s)

EDR ID Number
EPA ID Number

WALMART SUPERCENTER 2595 (Continued)

1005445224

Owner/Operator Indicator: Owner
Owner/Operator Name: WALMART INC
Legal Status: Private
Date Became Current: 20040526
Date Ended Current: Not reported
Owner/Operator Address: P.O. BOX 8041
Owner/Operator City,State,Zip: BENTONVILLE, AR 72712
Owner/Operator Telephone: 479-277-8972
Owner/Operator Telephone Ext: Not reported
Owner/Operator Fax: Not reported
Owner/Operator Email: Not reported

Historic Generators:

Receive Date: 20100225
Handler Name: WAL MART 2595
Federal Waste Generator Description: Small Quantity Generator
State District Owner: WA
Large Quantity Handler of Universal Waste: No
Recognized Trader Importer: No
Recognized Trader Exporter: No
Spent Lead Acid Battery Importer: No
Spent Lead Acid Battery Exporter: No
Current Record: No
Non Storage Recycler Activity: Not reported
Electronic Manifest Broker: Not reported

Receive Date: 20120217
Handler Name: WAL MART 2595
Federal Waste Generator Description: Small Quantity Generator
State District Owner: WA
Large Quantity Handler of Universal Waste: No
Recognized Trader Importer: No
Recognized Trader Exporter: No
Spent Lead Acid Battery Importer: No
Spent Lead Acid Battery Exporter: No
Current Record: No
Non Storage Recycler Activity: Not reported
Electronic Manifest Broker: Not reported

Receive Date: 20060412
Handler Name: WAL MART 2595
Federal Waste Generator Description: Not a generator, verified
State District Owner: WA
Large Quantity Handler of Universal Waste: No
Recognized Trader Importer: No
Recognized Trader Exporter: No
Spent Lead Acid Battery Importer: No
Spent Lead Acid Battery Exporter: No
Current Record: No
Non Storage Recycler Activity: Not reported
Electronic Manifest Broker: Not reported

Receive Date: 20010430
Handler Name: WAL MART 2595
Federal Waste Generator Description: Conditionally Exempt Small Quantity Generator
State District Owner: WA
Large Quantity Handler of Universal Waste: No

Map ID
Direction
Distance
Elevation

MAP FINDINGS

Site

Database(s)

EDR ID Number
EPA ID Number

WALMART SUPERCENTER 2595 (Continued)

1005445224

Recognized Trader Importer: No
Recognized Trader Exporter: No
Spent Lead Acid Battery Importer: No
Spent Lead Acid Battery Exporter: No
Current Record: No
Non Storage Recycler Activity: Not reported
Electronic Manifest Broker: Not reported

Receive Date: 20020805
Handler Name: WAL MART 2595
Federal Waste Generator Description: Not a generator, verified
State District Owner: WA
Large Quantity Handler of Universal Waste: No
Recognized Trader Importer: No
Recognized Trader Exporter: No
Spent Lead Acid Battery Importer: No
Spent Lead Acid Battery Exporter: No
Current Record: No
Non Storage Recycler Activity: Not reported
Electronic Manifest Broker: Not reported

Receive Date: 20030818
Handler Name: WAL MART 2595
Federal Waste Generator Description: Conditionally Exempt Small Quantity Generator
State District Owner: WA
Large Quantity Handler of Universal Waste: No
Recognized Trader Importer: No
Recognized Trader Exporter: No
Spent Lead Acid Battery Importer: No
Spent Lead Acid Battery Exporter: No
Current Record: No
Non Storage Recycler Activity: Not reported
Electronic Manifest Broker: Not reported

Receive Date: 20050617
Handler Name: WAL MART 2595
Federal Waste Generator Description: Conditionally Exempt Small Quantity Generator
State District Owner: WA
Large Quantity Handler of Universal Waste: No
Recognized Trader Importer: No
Recognized Trader Exporter: No
Spent Lead Acid Battery Importer: No
Spent Lead Acid Battery Exporter: No
Current Record: No
Non Storage Recycler Activity: Not reported
Electronic Manifest Broker: Not reported

Receive Date: 20050620
Handler Name: WAL MART 2595
Federal Waste Generator Description: Conditionally Exempt Small Quantity Generator
State District Owner: WA
Large Quantity Handler of Universal Waste: No
Recognized Trader Importer: No
Recognized Trader Exporter: No
Spent Lead Acid Battery Importer: No
Spent Lead Acid Battery Exporter: No
Current Record: No

Map ID
Direction
Distance
Elevation

MAP FINDINGS

Site

Database(s)

EDR ID Number
EPA ID Number

WALMART SUPERCENTER 2595 (Continued)

1005445224

Non Storage Recycler Activity:	Not reported
Electronic Manifest Broker:	Not reported
Receive Date:	20060412
Handler Name:	WAL MART 2595
Federal Waste Generator Description:	Conditionally Exempt Small Quantity Generator
State District Owner:	WA
Large Quantity Handler of Universal Waste:	No
Recognized Trader Importer:	No
Recognized Trader Exporter:	No
Spent Lead Acid Battery Importer:	No
Spent Lead Acid Battery Exporter:	No
Current Record:	No
Non Storage Recycler Activity:	Not reported
Electronic Manifest Broker:	Not reported
Receive Date:	20070222
Handler Name:	WAL MART 2595
Federal Waste Generator Description:	Conditionally Exempt Small Quantity Generator
State District Owner:	WA
Large Quantity Handler of Universal Waste:	No
Recognized Trader Importer:	No
Recognized Trader Exporter:	No
Spent Lead Acid Battery Importer:	No
Spent Lead Acid Battery Exporter:	No
Current Record:	No
Non Storage Recycler Activity:	Not reported
Electronic Manifest Broker:	Not reported
Receive Date:	20080222
Handler Name:	WAL MART 2595
Federal Waste Generator Description:	Small Quantity Generator
State District Owner:	WA
Large Quantity Handler of Universal Waste:	No
Recognized Trader Importer:	No
Recognized Trader Exporter:	No
Spent Lead Acid Battery Importer:	No
Spent Lead Acid Battery Exporter:	No
Current Record:	No
Non Storage Recycler Activity:	Not reported
Electronic Manifest Broker:	Not reported
Receive Date:	20090306
Handler Name:	WAL MART 2595
Federal Waste Generator Description:	Small Quantity Generator
State District Owner:	WA
Large Quantity Handler of Universal Waste:	No
Recognized Trader Importer:	No
Recognized Trader Exporter:	No
Spent Lead Acid Battery Importer:	No
Spent Lead Acid Battery Exporter:	No
Current Record:	No
Non Storage Recycler Activity:	Not reported
Electronic Manifest Broker:	Not reported
Receive Date:	20100225
Handler Name:	WAL MART 2595

Map ID
Direction
Distance
Elevation

MAP FINDINGS

Site

Database(s)

EDR ID Number
EPA ID Number

WALMART SUPERCENTER 2595 (Continued)

1005445224

Federal Waste Generator Description: Small Quantity Generator
State District Owner: WA
Large Quantity Handler of Universal Waste: No
Recognized Trader Importer: No
Recognized Trader Exporter: No
Spent Lead Acid Battery Importer: No
Spent Lead Acid Battery Exporter: No
Current Record: No
Non Storage Recycler Activity: Not reported
Electronic Manifest Broker: Not reported

Receive Date: 20110103

Handler Name: WAL MART 2595

Federal Waste Generator Description: Small Quantity Generator
State District Owner: WA
Large Quantity Handler of Universal Waste: No
Recognized Trader Importer: No
Recognized Trader Exporter: No
Spent Lead Acid Battery Importer: No
Spent Lead Acid Battery Exporter: No
Current Record: No
Non Storage Recycler Activity: Not reported
Electronic Manifest Broker: Not reported

Receive Date: 20110224

Handler Name: WAL MART 2595

Federal Waste Generator Description: Small Quantity Generator
State District Owner: WA
Large Quantity Handler of Universal Waste: No
Recognized Trader Importer: No
Recognized Trader Exporter: No
Spent Lead Acid Battery Importer: No
Spent Lead Acid Battery Exporter: No
Current Record: No
Non Storage Recycler Activity: Not reported
Electronic Manifest Broker: Not reported

Receive Date: 20120217

Handler Name: WAL MART 2595

Federal Waste Generator Description: Small Quantity Generator
State District Owner: WA
Large Quantity Handler of Universal Waste: No
Recognized Trader Importer: No
Recognized Trader Exporter: No
Spent Lead Acid Battery Importer: No
Spent Lead Acid Battery Exporter: No
Current Record: No
Non Storage Recycler Activity: Not reported
Electronic Manifest Broker: Not reported

Receive Date: 20130226

Handler Name: WAL MART 2595

Federal Waste Generator Description: Small Quantity Generator
State District Owner: WA
Large Quantity Handler of Universal Waste: No
Recognized Trader Importer: No
Recognized Trader Exporter: No

Map ID
Direction
Distance
Elevation

MAP FINDINGS

Site

Database(s)

EDR ID Number
EPA ID Number

WALMART SUPERCENTER 2595 (Continued)

1005445224

Spent Lead Acid Battery Importer:	No
Spent Lead Acid Battery Exporter:	No
Current Record:	No
Non Storage Recycler Activity:	Not reported
Electronic Manifest Broker:	Not reported
Receive Date:	20140226
Handler Name:	WAL MART 2595
Federal Waste Generator Description:	Small Quantity Generator
State District Owner:	WA
Large Quantity Handler of Universal Waste:	No
Recognized Trader Importer:	No
Recognized Trader Exporter:	No
Spent Lead Acid Battery Importer:	No
Spent Lead Acid Battery Exporter:	No
Current Record:	No
Non Storage Recycler Activity:	Not reported
Electronic Manifest Broker:	Not reported
Receive Date:	20141024
Handler Name:	WAL MART 2595
Federal Waste Generator Description:	Small Quantity Generator
State District Owner:	WA
Large Quantity Handler of Universal Waste:	No
Recognized Trader Importer:	No
Recognized Trader Exporter:	No
Spent Lead Acid Battery Importer:	No
Spent Lead Acid Battery Exporter:	No
Current Record:	No
Non Storage Recycler Activity:	Not reported
Electronic Manifest Broker:	Not reported
Receive Date:	20150224
Handler Name:	WAL MART 2595
Federal Waste Generator Description:	Small Quantity Generator
State District Owner:	WA
Large Quantity Handler of Universal Waste:	No
Recognized Trader Importer:	No
Recognized Trader Exporter:	No
Spent Lead Acid Battery Importer:	No
Spent Lead Acid Battery Exporter:	No
Current Record:	No
Non Storage Recycler Activity:	Not reported
Electronic Manifest Broker:	Not reported
Receive Date:	20160223
Handler Name:	WAL MART 2595
Federal Waste Generator Description:	Small Quantity Generator
State District Owner:	WA
Large Quantity Handler of Universal Waste:	No
Recognized Trader Importer:	No
Recognized Trader Exporter:	No
Spent Lead Acid Battery Importer:	No
Spent Lead Acid Battery Exporter:	No
Current Record:	No
Non Storage Recycler Activity:	Not reported
Electronic Manifest Broker:	Not reported

Map ID
Direction
Distance
Elevation

MAP FINDINGS

Site

Database(s)

EDR ID Number
EPA ID Number

WALMART SUPERCENTER 2595 (Continued)

1005445224

Receive Date: 20160627
Handler Name: WAL MART 2595
Federal Waste Generator Description: Small Quantity Generator
State District Owner: WA
Large Quantity Handler of Universal Waste: No
Recognized Trader Importer: No
Recognized Trader Exporter: No
Spent Lead Acid Battery Importer: No
Spent Lead Acid Battery Exporter: No
Current Record: No
Non Storage Recycler Activity: Not reported
Electronic Manifest Broker: Not reported

Receive Date: 20170223
Handler Name: WAL MART 2595
Federal Waste Generator Description: Small Quantity Generator
State District Owner: WA
Large Quantity Handler of Universal Waste: No
Recognized Trader Importer: No
Recognized Trader Exporter: No
Spent Lead Acid Battery Importer: No
Spent Lead Acid Battery Exporter: No
Current Record: No
Non Storage Recycler Activity: Not reported
Electronic Manifest Broker: Not reported

Receive Date: 20180222
Handler Name: WAL MART 2595
Federal Waste Generator Description: Small Quantity Generator
State District Owner: WA
Large Quantity Handler of Universal Waste: No
Recognized Trader Importer: No
Recognized Trader Exporter: No
Spent Lead Acid Battery Importer: No
Spent Lead Acid Battery Exporter: No
Current Record: No
Non Storage Recycler Activity: Not reported
Electronic Manifest Broker: Not reported

Receive Date: 20190222
Handler Name: WAL MART 2595
Federal Waste Generator Description: Small Quantity Generator
State District Owner: WA
Large Quantity Handler of Universal Waste: No
Recognized Trader Importer: No
Recognized Trader Exporter: No
Spent Lead Acid Battery Importer: No
Spent Lead Acid Battery Exporter: No
Current Record: No
Non Storage Recycler Activity: Not reported
Electronic Manifest Broker: Not reported

Receive Date: 20190626
Handler Name: WALMART SUPERCENTER 2595
Federal Waste Generator Description: Small Quantity Generator
State District Owner: WA
Large Quantity Handler of Universal Waste: No

Map ID
Direction
Distance
Elevation

MAP FINDINGS

Site

Database(s)

EDR ID Number
EPA ID Number

WALMART SUPERCENTER 2595 (Continued)

1005445224

Recognized Trader Importer: No
Recognized Trader Exporter: No
Spent Lead Acid Battery Importer: No
Spent Lead Acid Battery Exporter: No
Current Record: No
Non Storage Recycler Activity: Not reported
Electronic Manifest Broker: Not reported

Receive Date: 20200224
Handler Name: WALMART SUPERCENTER 2595
Federal Waste Generator Description: Small Quantity Generator
State District Owner: WA
Large Quantity Handler of Universal Waste: No
Recognized Trader Importer: No
Recognized Trader Exporter: No
Spent Lead Acid Battery Importer: No
Spent Lead Acid Battery Exporter: No
Current Record: No
Non Storage Recycler Activity: Not reported
Electronic Manifest Broker: Not reported

Receive Date: 20201112
Handler Name: WALMART SUPERCENTER 2595
Federal Waste Generator Description: Small Quantity Generator
State District Owner: WA
Large Quantity Handler of Universal Waste: No
Recognized Trader Importer: No
Recognized Trader Exporter: No
Spent Lead Acid Battery Importer: No
Spent Lead Acid Battery Exporter: No
Current Record: No
Non Storage Recycler Activity: No
Electronic Manifest Broker: No

Receive Date: 20210224
Handler Name: WALMART SUPERCENTER 2595
Federal Waste Generator Description: Small Quantity Generator
State District Owner: WA
Large Quantity Handler of Universal Waste: No
Recognized Trader Importer: No
Recognized Trader Exporter: No
Spent Lead Acid Battery Importer: No
Spent Lead Acid Battery Exporter: No
Current Record: No
Non Storage Recycler Activity: No
Electronic Manifest Broker: No

Receive Date: 20210427
Handler Name: WALMART SUPERCENTER 2595
Federal Waste Generator Description: Small Quantity Generator
State District Owner: WA
Large Quantity Handler of Universal Waste: No
Recognized Trader Importer: No
Recognized Trader Exporter: No
Spent Lead Acid Battery Importer: No
Spent Lead Acid Battery Exporter: No
Current Record: Yes

Map ID
Direction
Distance
Elevation

MAP FINDINGS

Site

Database(s)

EDR ID Number
EPA ID Number

WALMART SUPERCENTER 2595 (Continued)

1005445224

Non Storage Recycler Activity: No
Electronic Manifest Broker: No

Receive Date: 20051231
Handler Name: WAL MART 2595
Federal Waste Generator Description: Not a generator, verified
State District Owner: WA
Large Quantity Handler of Universal Waste: No
Recognized Trader Importer: No
Recognized Trader Exporter: No
Spent Lead Acid Battery Importer: No
Spent Lead Acid Battery Exporter: No
Current Record: No
Non Storage Recycler Activity: Not reported
Electronic Manifest Broker: Not reported

Receive Date: 20081231
Handler Name: WAL MART 2595
Federal Waste Generator Description: Small Quantity Generator
State District Owner: WA
Large Quantity Handler of Universal Waste: No
Recognized Trader Importer: No
Recognized Trader Exporter: No
Spent Lead Acid Battery Importer: No
Spent Lead Acid Battery Exporter: No
Current Record: No
Non Storage Recycler Activity: Not reported
Electronic Manifest Broker: Not reported

List of NAICS Codes and Descriptions:

NAICS Code: 452311
NAICS Description: WAREHOUSE CLUBS AND SUPERCENTERS

NAICS Code: 45291
NAICS Description: WAREHOUSE CLUBS AND SUPERCENTERS

NAICS Code: 452910
NAICS Description: WAREHOUSE CLUBS AND SUPERCENTERS

Facility Has Received Notices of Violation:

Found Violation: No
Agency Which Determined Violation: Not reported
Violation Short Description: Not reported
Date Violation was Determined: Not reported
Actual Return to Compliance Date: Not reported
Return to Compliance Qualifier: Not reported
Violation Responsible Agency: Not reported
Scheduled Compliance Date: Not reported
Enforcement Identifier: Not reported
Date of Enforcement Action: Not reported
Enforcement Responsible Agency: Not reported
Enforcement Docket Number: Not reported
Enforcement Attorney: Not reported
Corrective Action Component: Not reported
Appeal Initiated Date: Not reported
Appeal Resolution Date: Not reported

Map ID
Direction
Distance
Elevation

MAP FINDINGS

Site

Database(s)

EDR ID Number
EPA ID Number

WALMART SUPERCENTER 2595 (Continued)

1005445224

Disposition Status Date: Not reported
Disposition Status: Not reported
Disposition Status Description: Not reported
Consent/Final Order Sequence Number: Not reported
Consent/Final Order Respondent Name: Not reported
Consent/Final Order Lead Agency: Not reported
Enforcement Type: Not reported
Enforcement Responsible Person: Not reported
Enforcement Responsible Sub-Organization: Not reported
SEP Sequence Number: Not reported
SEP Expenditure Amount: Not reported
SEP Scheduled Completion Date: Not reported
SEP Actual Date: Not reported
SEP Defaulted Date: Not reported
SEP Type: Not reported
SEP Type Description: Not reported
Proposed Amount: Not reported
Final Monetary Amount: Not reported
Paid Amount: Not reported
Final Count: Not reported
Final Amount: Not reported

Evaluation Action Summary:

Evaluation Date: 20040116
Evaluation Responsible Agency: EPA
Found Violation: No
Evaluation Type Description: COMPLIANCE EVALUATION INSPECTION ON-SITE
Evaluation Responsible Person Identifier: R0SDB
Evaluation Responsible Sub-Organization: Not reported
Actual Return to Compliance Date: Not reported
Scheduled Compliance Date: Not reported
Date of Request: Not reported
Date Response Received: Not reported
Request Agency: Not reported
Former Citation: Not reported

ALLSITES:

Name: WAL MART 2595
Facility Id: 1883741

Interaction: 108981
Interaction 1: A
Interaction 2: HWP
Ecology Program: HAZWASTE
Program Data: HWPPRT
Facility Alt.: Wal Mart 2595
Program ID: WAH000014852
Date Interaction: 2014-05-19 00:00:00
Date Interaction 3: Hazardous Waste Planner
Latitude: 48.027869533000001
Longitude: -122.007891984

Interaction: 9504
Interaction 1: A

Map ID
Direction
Distance
Elevation

MAP FINDINGS

Site

Database(s)

EDR ID Number
EPA ID Number

WALMART SUPERCENTER 2595 (Continued)

1005445224

Interaction 2: HWG
Ecology Program: HAZWASTE
Program Data: TURBOWASTE
Facility Alt.: Wal Mart 2595
Program ID: WAH000014852
Date Interaction: 2001-04-30 00:00:00
Date Interaction 3: Hazardous Waste Generator
Latitude: 48.027869533000001
Longitude: -122.007891984

FINDS:

Registry ID: 110012561548

Click Here:

Environmental Interest/Information System:

Washington Facility / Site Identification System (WA-FSIS) provides a means to query and display data maintained by the Washington Department of Ecology. This system contains key information for each facility/site that is currently, or has been, of interest to the Air Quality, Dam Safety, Hazardous Waste, Toxics Cleanup, and Water Quality Programs.

RCRAInfo is a national information system that supports the Resource Conservation and Recovery Act (RCRA) program through the tracking of events and activities related to facilities that generate, transport, and treat, store, or dispose of hazardous waste. RCRAInfo allows RCRA program staff to track the notification, permit, compliance, and corrective action activities required under RCRA.

[Click this hyperlink](#) while viewing on your computer to access additional FINDS: detail in the EDR Site Report.

ECHO:

Envid: 1005445224
Registry ID: 110012561548
DFR URL: <http://echo.epa.gov/detailed-facility-report?fid=110012561548>
Name: WALMART SUPERCENTER 2595
Address: 8924 QUILCEDA BOULEVARD
City,State,Zip: MARYSVILLE, WA 98271

WA MANIFEST:

Name: WAL MART 2595
Address: 8924 QUILCEDA BLVD
City,State,Zip: MARYSVILLE, WA 98271
Facility Address 2: Not reported
Facility ID: 1883741
EPA ID: WAH000014852
NAICS: 452311
State Waste Code Desc: WT02,WP02
Federal Waste Code Desc: D001,D002,D003,D004,D005,D006,D007,D008,D009,D010,D011,D016,D018,D022,D026,D027,D035,D039,D043,P075,U002,U072,U134,U154,U165,U205,U210,U249,U279,U409
Form Comm: Not reported
Data Year: 2017
Permit by Rule: False
Mailing Address 2: Not reported

Map ID
Direction
Distance
Elevation

MAP FINDINGS

Site

Database(s)

EDR ID Number
EPA ID Number

WALMART SUPERCENTER 2595 (Continued)

1005445224

Treatment by Generator:	False
Mixed Radioactive Waste:	False
Importer of Hazardous Waste:	False
Immediate Recycler:	False
Treatment/Storage/Disposal/Recycling Facility:	False
Generator of Dangerous Fuel Waste:	False
Generator Marketing to Burner:	False
Other Marketers (i.e., blender, distributor, etc.):	False
Utility Boiler Burner:	False
Industry Boiler Burner:	False
Industrial Furnace:	False
Smelter Defferal:	False
Universal Waste:	Not reported
Off-Specification:	Not reported
LN Address 2:	Not reported
Tax Reg #:	601336273
Business Type:	Not reported
Mail Name:	Not reported
Mailing Address:	P.O. Box 8041
Mailing City,State,Zip:	BENTONVILLE, AR 72712
Legal Organization Name:	Wal Mart Stores Inc
Legal Organization Type:	Private
Legal Contact:	Not reported
Legal Address:	P.O. Box 8041
Legal Address 2:	Not reported
Legal City,State,Zip:	BENTONVILLE, AR 72712
Legal Phone Number:	(479)277-8972
Legal Effective Date:	05/26/2004
Land Organization Name:	Walmart Inc.
Land Organization Type:	Private
Land Contact:	Not reported
Land Address:	P.O. Box 8041
Land City,State,Zip:	BENTONVILLE, AR 72712
Land Phone Number:	(479)277-8972
Operator Organization Name:	Walmart Inc.
Operator Organization Type:	Private
Operator:	Not reported
Operator Address:	P.O. Box 8041
Operator Address 2:	Not reported
Operator City,State,Zip:	Bentonville, AR 72712
Operator Phone Number:	(479)277-8972
Operator Effective Date:	05/26/2004
Site Contact:	Not reported
Site Contact Address:	Not reported
Contact City,State,Zip:	Not reported
Site Contact Phone Number:	Not reported
Site Contact Email:	Not reported
Gen Status Code:	MQG
Monthly Generation:	True
Batch Generation:	False
One Time Generation:	False
Transport Own Waste:	False
Tranports Other Waste:	False
Recycler Onsite:	False
Transfer Facility:	False
Other Exemption:	Not reported
UW Battery Gen:	False

Map ID
Direction
Distance
Elevation

MAP FINDINGS

Site

Database(s)

EDR ID Number
EPA ID Number

WALMART SUPERCENTER 2595 (Continued)

1005445224

Used Oil Transporter:	False
Used Oil Transfer Facility:	False
Used Oil Processor:	False
Used Oil Refiner:	False
Used Oil Fuel Marketer Directs Shipments:	False
Used Oil Fuel Marketer Meets Specs:	False
Site Contact Address 2:	Not reported
SIC Code:	Not reported
CRK Number:	Not reported
Active:	Not reported
CAS Number:	Not reported
Chemical Name:	Not reported
EHS:	Not reported
EHS CAS Number:	Not reported
EHS Name:	Not reported
Waste Stream Generated:	
Waste Managed Off Site:	Y
State Only Waste Code 1:	Not reported
State Only Waste Code 2:	Not reported
Report Managed On Site:	0
KG Managed On Site:	0
Generator Treatment Code:	Not reported
Permit By Rule Code:	Not reported
WCDE Residence Code:	Not reported
WCDH Origin Code:	2
WCDE On Site Code:	Not reported
WCDB Code:	W110
Description:	Corrosive Liquids
CORb Sequence Number:	165350
Sequence Number:	3495613
Mixed Radioactive Flag:	False
Designation Code:	D
Reported Quantity:	59
Quantity Unit:	LB
Kilograms Quantity:	26.7624004
Density Number:	0
Density Quantity:	Not reported
Waste Managed Off Site:	Y
State Only Waste Code 1:	Not reported
State Only Waste Code 2:	Not reported
Report Managed On Site:	0
KG Managed On Site:	0
Generator Treatment Code:	Not reported
Permit By Rule Code:	Not reported
WCDE Residence Code:	Not reported
WCDH Origin Code:	1
WCDE On Site Code:	Not reported
WCDB Code:	W219
Description:	Flammable Liquids
CORb Sequence Number:	165350
Sequence Number:	3495614
Mixed Radioactive Flag:	False
Designation Code:	D
Reported Quantity:	18
Quantity Unit:	LB
Kilograms Quantity:	8.16480014

Map ID
Direction
Distance
Elevation

MAP FINDINGS

Site

Database(s)

EDR ID Number
EPA ID Number

WALMART SUPERCENTER 2595 (Continued)

1005445224

Density Number: 0
Density Quantity: Not reported

Waste Managed Off Site: Y
State Only Waste Code 1: Not reported
State Only Waste Code 2: Not reported
Report Managed On Site: 0
KG Managed On Site: 0
Generator Treatment Code: Not reported
Permit By Rule Code: Not reported
WCDE Residence Code: Not reported
WCDH Origin Code: 1
WCDE On Site Code: Not reported
WCDB Code: W801
Description: Lighters
CORb Sequence Number: 165350
Sequence Number: 3495616
Mixed Radioactive Flag: False
Designation Code: D
Reported Quantity: 15
Quantity Unit: LB
Kilograms Quantity: 6.80400011
Density Number: 0
Density Quantity: Not reported

Waste Managed Off Site: Y
State Only Waste Code 1: Not reported
State Only Waste Code 2: Not reported
Report Managed On Site: 0
KG Managed On Site: 0
Generator Treatment Code: Not reported
Permit By Rule Code: Not reported
WCDE Residence Code: Not reported
WCDH Origin Code: 1
WCDE On Site Code: Not reported
WCDB Code: W409
Description: Toxic Solids
CORb Sequence Number: 165350
Sequence Number: 3495618
Mixed Radioactive Flag: False
Designation Code: D
Reported Quantity: 6411
Quantity Unit: LB
Kilograms Quantity: 2908.02965
Density Number: 0
Density Quantity: Not reported

Waste Managed Off Site: Y
State Only Waste Code 1: Not reported
State Only Waste Code 2: Not reported
Report Managed On Site: 0
KG Managed On Site: 0
Generator Treatment Code: Not reported
Permit By Rule Code: Not reported
WCDE Residence Code: Not reported
WCDH Origin Code: 1
WCDE On Site Code: Not reported

Map ID
Direction
Distance
Elevation

MAP FINDINGS

Site

Database(s)

EDR ID Number
EPA ID Number

WALMART SUPERCENTER 2595 (Continued)

1005445224

WCDB Code:	W801
Description:	Waste Aerosols
CORb Sequence Number:	165350
Sequence Number:	3495619
Mixed Radioactive Flag:	False
Designation Code:	D
Reported Quantity:	772
Quantity Unit:	LB
Kilograms Quantity:	350.179206
Density Number:	0
Density Quantity:	Not reported
Waste Managed Off Site:	Y
State Only Waste Code 1:	WT02
State Only Waste Code 2:	Not reported
Report Managed On Site:	0
KG Managed On Site:	0
Generator Treatment Code:	Not reported
Permit By Rule Code:	Not reported
WCDE Residence Code:	Not reported
WCDH Origin Code:	1
WCDE On Site Code:	Not reported
WCDB Code:	W409
Description:	WA State Regulated Solids
CORb Sequence Number:	165350
Sequence Number:	3495620
Mixed Radioactive Flag:	False
Designation Code:	D
Reported Quantity:	320
Quantity Unit:	LB
Kilograms Quantity:	145.152002
Density Number:	0
Density Quantity:	Not reported
Waste Managed Off Site:	Y
State Only Waste Code 1:	WSC2
State Only Waste Code 2:	Not reported
Report Managed On Site:	0
KG Managed On Site:	0
Generator Treatment Code:	Not reported
Permit By Rule Code:	Not reported
WCDE Residence Code:	Not reported
WCDH Origin Code:	2
WCDE On Site Code:	Not reported
WCDB Code:	W319
Description:	WA State Regulated Solids
CORb Sequence Number:	165350
Sequence Number:	3495621
Mixed Radioactive Flag:	False
Designation Code:	D
Reported Quantity:	99
Quantity Unit:	LB
Kilograms Quantity:	44.9064007
Density Number:	0
Density Quantity:	Not reported
Waste Managed Off Site:	Y

Map ID
Direction
Distance
Elevation

MAP FINDINGS

Site

Database(s)

EDR ID Number
EPA ID Number

WALMART SUPERCENTER 2595 (Continued)

1005445224

State Only Waste Code 1: WT02
State Only Waste Code 2: Not reported
Report Managed On Site: 0
KG Managed On Site: 0
Generator Treatment Code: Not reported
Permit By Rule Code: Not reported
WCDE Residence Code: Not reported
WCDH Origin Code: 2
WCDE On Site Code: Not reported
WCDB Code: W409
Description: WA State Regulated Solids
CORb Sequence Number: 165350
Sequence Number: 3495622
Mixed Radioactive Flag: False
Designation Code: D
Reported Quantity: 9
Quantity Unit: LB
Kilograms Quantity: 4.08240007
Density Number: 0
Density Quantity: Not reported

Waste Managed Off Site: Y
State Only Waste Code 1: Not reported
State Only Waste Code 2: Not reported
Report Managed On Site: 0
KG Managed On Site: 0
Generator Treatment Code: Not reported
Permit By Rule Code: Not reported
WCDE Residence Code: Not reported
WCDH Origin Code: 1
WCDE On Site Code: Not reported
WCDB Code: W405
Description: Explosives
CORb Sequence Number: 165350
Sequence Number: 3495623
Mixed Radioactive Flag: False
Designation Code: D
Reported Quantity: 1
Quantity Unit: LB
Kilograms Quantity: 0.45360000
Density Number: 0
Density Quantity: Not reported

Waste Managed Off Site: Y
State Only Waste Code 1: Not reported
State Only Waste Code 2: Not reported
Report Managed On Site: 0
KG Managed On Site: 0
Generator Treatment Code: Not reported
Permit By Rule Code: Not reported
WCDE Residence Code: Not reported
WCDH Origin Code: 1
WCDE On Site Code: Not reported
WCDB Code: W219
Description: Toxic Liquids
CORb Sequence Number: 165350
Sequence Number: 3495629

Map ID
Direction
Distance
Elevation

MAP FINDINGS

Site

Database(s)

EDR ID Number
EPA ID Number

WALMART SUPERCENTER 2595 (Continued)

1005445224

Mixed Radioactive Flag: False
Designation Code: D
Reported Quantity: 3078
Quantity Unit: LB
Kilograms Quantity: 1396.18082
Density Number: 0
Density Quantity: Not reported

Waste Stream Off Site Mgmt:

Waste CORB Sequence Number: 165350
Waste Sequence Number: 3495614
Sequence Number: 958527
Received EPAID: WAD020257945
Managed Quantity: 18
Kilogram Quantity: 8.16480014
Recycled Percentage: Not reported
Waste Management System Code: H141

Waste Sequence Number: 3495616
Sequence Number: 958529
Received EPAID: WAD020257945
Managed Quantity: 15
Kilogram Quantity: 6.80400011
Recycled Percentage: Not reported
Waste Management System Code: H141

Waste Sequence Number: 3495622
Sequence Number: 958543
Received EPAID: WAD020257945
Managed Quantity: 9
Kilogram Quantity: 4.08240007
Recycled Percentage: Not reported
Waste Management System Code: H141

Waste Sequence Number: 3495623
Sequence Number: 958524
Received EPAID: RID040098352
Managed Quantity: 1
Kilogram Quantity: 0.45360000
Recycled Percentage: Not reported
Waste Management System Code: H141

Waste Sequence Number: 3495613
Sequence Number: 958523
Received EPAID: WAD020257945
Managed Quantity: 59
Kilogram Quantity: 26.7624004
Recycled Percentage: Not reported
Waste Management System Code: H141

Waste Sequence Number: 3495618
Sequence Number: 958533
Received EPAID: WAD020257945
Managed Quantity: 6411
Kilogram Quantity: 2908.02965
Recycled Percentage: Not reported
Waste Management System Code: H141

Map ID
 Direction
 Distance
 Elevation

MAP FINDINGS

Site

Database(s)

EDR ID Number
 EPA ID Number

WALMART SUPERCENTER 2595 (Continued)

1005445224

Waste Sequence Number: 3495619
 Sequence Number: 958538
 Received EPAID: WAD020257945
 Managed Quantity: 772
 Kilogram Quantity: 350.179206
 Recycled Percentage: Not reported
 Waste Management System Code: H141

Waste Sequence Number: 3495620
 Sequence Number: 958539
 Received EPAID: WAD020257945
 Managed Quantity: 320
 Kilogram Quantity: 145.152002
 Recycled Percentage: Not reported
 Waste Management System Code: H141

Waste Sequence Number: 3495621
 Sequence Number: 958542
 Received EPAID: WAD020257945
 Managed Quantity: 99
 Kilogram Quantity: 44.9064007
 Recycled Percentage: Not reported
 Waste Management System Code: H141

Waste Sequence Number: 3495629
 Sequence Number: 958532
 Received EPAID: WAD020257945
 Managed Quantity: 3078
 Kilogram Quantity: 1396.18082
 Recycled Percentage: Not reported
 Waste Management System Code: H141

Waste Stream Comments:

CORB Waste Sequence Number: 165350
 Comments: A-8: W219 - Damaged product, customer returned product.
 Waste Sequence Number: 3495614
 Sequence Number: 1

Comments: A-3: Additional Waste Codes: D027, D035 A 8: Damaged product, customer returned product

Waste Sequence Number: 3495618
 Sequence Number: 1

Comments: A-3: Additional Waste Codes - D022, D035, D039, U210.

Waste Sequence Number: 3495619
 Sequence Number: 1

Comments: A-8: Damaged product, customer returned product

Waste Sequence Number: 3495620
 Sequence Number: 1

Comments: A-8: Damaged product, customer returned product

Waste Sequence Number: 3495621
 Sequence Number: 1

Comments: A-8: Damaged product, customer returned product

Waste Sequence Number: 3495622

Map ID
Direction
Distance
Elevation

MAP FINDINGS

Site

Database(s)

EDR ID Number
EPA ID Number

WALMART SUPERCENTER 2595 (Continued)

1005445224

Sequence Number: 1

Comments: Additional Waste Codes: D018, D026, D039, D043, U210, U279 A-8:
Damaged product, customer returned product

Waste Sequence Number: 3495629
Sequence Number: 1

Waste Stream EPA Code:

CORB Waste Sequence Number: 165350
Waste Sequence Number: 3495613
Sequence Number: 8229391
WCDA Code: D002

Waste Sequence Number: 3495614
Sequence Number: 8233865
WCDA Code: D001

Waste Sequence Number: 3495614
Sequence Number: 8233866
WCDA Code: D018

Waste Sequence Number: 3495614
Sequence Number: 8233867
WCDA Code: D035

Waste Sequence Number: 3495614
Sequence Number: 8233868
WCDA Code: U002

Waste Sequence Number: 3495614
Sequence Number: 8233869
WCDA Code: U154

Waste Sequence Number: 3495616
Sequence Number: 8229416
WCDA Code: D001

Waste Sequence Number: 3495618
Sequence Number: 8233870
WCDA Code: D005

Waste Sequence Number: 3495618
Sequence Number: 8233871
WCDA Code: D006

Waste Sequence Number: 3495618
Sequence Number: 8233872
WCDA Code: D007

Waste Sequence Number: 3495618
Sequence Number: 8233873
WCDA Code: D008

Waste Stream Source Code:

CORB Waste Sequence Number: 165350
Waste Sequence Number: 3495614

Map ID
 Direction
 Distance
 Elevation

MAP FINDINGS

Site

Database(s)

EDR ID Number
 EPA ID Number

WALMART SUPERCENTER 2595 (Continued)

1005445224

Sequence Number:	1
WCDD Code:	G11
Waste Sequence Number:	3495616
Sequence Number:	1
WCDD Code:	G11
Waste Sequence Number:	3495618
Sequence Number:	1
WCDD Code:	G11
Waste Sequence Number:	3495619
Sequence Number:	1
WCDD Code:	G11
Waste Sequence Number:	3495620
Sequence Number:	1
WCDD Code:	G11
Waste Sequence Number:	3495623
Sequence Number:	1
WCDD Code:	G11
Waste Sequence Number:	3495629
Sequence Number:	1
WCDD Code:	G11
Waste Sequence Number:	3495613
Sequence Number:	1
WCDD Code:	G32
Waste Sequence Number:	3495621
Sequence Number:	1
WCDD Code:	G32
Waste Sequence Number:	3495622
Sequence Number:	1
WCDD Code:	G32
Name:	WAL MART 2595
Address:	8924 QUILCEDA BLVD
City,State,Zip:	MARYSVILLE, WA 98271
Facility Address 2:	Not reported
Facility ID:	1883741
EPA ID:	WAH000014852
NAICS:	452311
State Waste Code Desc:	WT02,WSC2
Federal Waste Code Desc:	D001,D002,D003,D004,D005,D006,D007,D008,D009,D010,D011,D016,D018,D022, D026,D027,D035,D039,D043,P075,U002,U072,U134,U154,U165,U205,U210,U249, U279,U409
Form Comm:	Not reported
Data Year:	2017
Permit by Rule:	False
Mailing Address 2:	Not reported
Treatment by Generator:	False
Mixed Radioactive Waste:	False

Map ID
Direction
Distance
Elevation

MAP FINDINGS

Site

Database(s)

EDR ID Number
EPA ID Number

WALMART SUPERCENTER 2595 (Continued)

1005445224

Importer of Hazardous Waste:	False
Immediate Recycler:	False
Treatment/Storage/Disposal/Recycling Facility:	False
Generator of Dangerous Fuel Waste:	False
Generator Marketing to Burner:	False
Other Marketers (i.e., blender, distributor, etc.):	False
Utility Boiler Burner:	False
Industry Boiler Burner:	False
Industrial Furnace:	False
Smelter Defferal:	False
Universal Waste:	Not reported
Off-Specification:	Not reported
LN Address 2:	Not reported
Tax Reg #:	601336273
Business Type:	Clubs and Supercenters
Mail Name:	Walmart Inc.
Mailing Address:	P.O. Box 8041
Mailing City,State,Zip:	BENTONVILLE, AR 72712-8041
Legal Organization Name:	Wal Mart Stores Inc
Legal Organization Type:	Private
Legal Contact:	Not reported
Legal Address:	P.O. Box 8041
Legal Address 2:	Not reported
Legal City,State,Zip:	BENTONVILLE, AR 72712-8041
Legal Phone Number:	479-277-8972
Legal Effective Date:	05/26/2004
Land Organization Name:	Walmart Inc.
Land Organization Type:	Private
Land Contact:	Rose Arnold
Land Address:	P.O. Box 8041
Land City,State,Zip:	BENTONVILLE, AR 72712-8041
Land Phone Number:	479-277-8972
Operator Organization Name:	Walmart Inc.
Operator Organization Type:	Private
Operator:	Rose Arnold
Operator Address:	P.O. Box 8041
Operator Address 2:	Not reported
Operator City,State,Zip:	Bentonville, AR 72712-8041
Operator Phone Number:	479-277-8972
Operator Effective Date:	05/26/2004
Site Contact:	Rose Arnold
Site Contact Address:	P.O. Box 8041
Contact City,State,Zip:	Bentonville, AR 72712-8041
Site Contact Phone Number:	479-277-8972
Site Contact Email:	rose.arnold@walmart.com
Gen Status Code:	MQG
Monthly Generation:	True
Batch Generation:	False
One Time Generation:	False
Transport Own Waste:	False
Tranports Other Waste:	False
Recycler Onsite:	False
Transfer Facility:	False
Other Exemption:	Not reported
UW Battery Gen:	False
Used Oil Transporter:	False
Used Oil Transfer Facility:	False

Map ID
Direction
Distance
Elevation

MAP FINDINGS

Site

Database(s)

EDR ID Number
EPA ID Number

WALMART SUPERCENTER 2595 (Continued)

1005445224

Used Oil Processor:	False
Used Oil Refiner:	False
Used Oil Fuel Marketer Directs Shipments:	False
Used Oil Fuel Marketer Meets Specs:	False
Site Contact Address 2:	Not reported
SIC Code:	Not reported
CRK Number:	Not reported
Active:	Not reported
CAS Number:	Not reported
Chemical Name:	Not reported
EHS:	Not reported
EHS CAS Number:	Not reported
EHS Name:	Not reported
Waste Stream Generated:	
Waste Managed Off Site:	Y
State Only Waste Code 1:	Not reported
State Only Waste Code 2:	Not reported
Report Managed On Site:	0
KG Managed On Site:	0
Generator Treatment Code:	Not reported
Permit By Rule Code:	Not reported
WCDE Residence Code:	Not reported
WCDH Origin Code:	2
WCDE On Site Code:	Not reported
WCDB Code:	W110
Description:	Corrosive Liquids
CORb Sequence Number:	165350
Sequence Number:	3495613
Mixed Radioactive Flag:	False
Designation Code:	D
Reported Quantity:	59
Quantity Unit:	LB
Kilograms Quantity:	26.7624004
Density Number:	0
Density Quantity:	Not reported
Waste Managed Off Site:	Y
State Only Waste Code 1:	Not reported
State Only Waste Code 2:	Not reported
Report Managed On Site:	0
KG Managed On Site:	0
Generator Treatment Code:	Not reported
Permit By Rule Code:	Not reported
WCDE Residence Code:	Not reported
WCDH Origin Code:	1
WCDE On Site Code:	Not reported
WCDB Code:	W219
Description:	Flammable Liquids
CORb Sequence Number:	165350
Sequence Number:	3495614
Mixed Radioactive Flag:	False
Designation Code:	D
Reported Quantity:	18
Quantity Unit:	LB
Kilograms Quantity:	8.16480014
Density Number:	0
Density Quantity:	Not reported

Map ID
Direction
Distance
Elevation

MAP FINDINGS

Site

Database(s)

EDR ID Number
EPA ID Number

WALMART SUPERCENTER 2595 (Continued)

1005445224

Waste Managed Off Site: Y
State Only Waste Code 1: Not reported
State Only Waste Code 2: Not reported
Report Managed On Site: 0
KG Managed On Site: 0
Generator Treatment Code: Not reported
Permit By Rule Code: Not reported
WCDE Residence Code: Not reported
WCDH Origin Code: 1
WCDE On Site Code: Not reported
WCDB Code: W801
Description: Lighters
CORb Sequence Number: 165350
Sequence Number: 3495616
Mixed Radioactive Flag: False
Designation Code: D
Reported Quantity: 15
Quantity Unit: LB
Kilograms Quantity: 6.80400011
Density Number: 0
Density Quantity: Not reported

Waste Managed Off Site: Y
State Only Waste Code 1: Not reported
State Only Waste Code 2: Not reported
Report Managed On Site: 0
KG Managed On Site: 0
Generator Treatment Code: Not reported
Permit By Rule Code: Not reported
WCDE Residence Code: Not reported
WCDH Origin Code: 1
WCDE On Site Code: Not reported
WCDB Code: W409
Description: Toxic Solids
CORb Sequence Number: 165350
Sequence Number: 3495618
Mixed Radioactive Flag: False
Designation Code: D
Reported Quantity: 6411
Quantity Unit: LB
Kilograms Quantity: 2908.02965
Density Number: 0
Density Quantity: Not reported

Waste Managed Off Site: Y
State Only Waste Code 1: Not reported
State Only Waste Code 2: Not reported
Report Managed On Site: 0
KG Managed On Site: 0
Generator Treatment Code: Not reported
Permit By Rule Code: Not reported
WCDE Residence Code: Not reported
WCDH Origin Code: 1
WCDE On Site Code: Not reported
WCDB Code: W801
Description: Waste Aerosols
CORb Sequence Number: 165350

Map ID
Direction
Distance
Elevation

MAP FINDINGS

Site

Database(s)

EDR ID Number
EPA ID Number

WALMART SUPERCENTER 2595 (Continued)

1005445224

Sequence Number:	3495619
Mixed Radioactive Flag:	False
Designation Code:	D
Reported Quantity:	772
Quantity Unit:	LB
Kilograms Quantity:	350.179206
Density Number:	0
Density Quantity:	Not reported
Waste Managed Off Site:	Y
State Only Waste Code 1:	WT02
State Only Waste Code 2:	Not reported
Report Managed On Site:	0
KG Managed On Site:	0
Generator Treatment Code:	Not reported
Permit By Rule Code:	Not reported
WCDE Residence Code:	Not reported
WCDH Origin Code:	1
WCDE On Site Code:	Not reported
WCDB Code:	W409
Description:	WA State Regulated Solids
CORb Sequence Number:	165350
Sequence Number:	3495620
Mixed Radioactive Flag:	False
Designation Code:	D
Reported Quantity:	320
Quantity Unit:	LB
Kilograms Quantity:	145.152002
Density Number:	0
Density Quantity:	Not reported
Waste Managed Off Site:	Y
State Only Waste Code 1:	WSC2
State Only Waste Code 2:	Not reported
Report Managed On Site:	0
KG Managed On Site:	0
Generator Treatment Code:	Not reported
Permit By Rule Code:	Not reported
WCDE Residence Code:	Not reported
WCDH Origin Code:	2
WCDE On Site Code:	Not reported
WCDB Code:	W319
Description:	WA State Regulated Solids
CORb Sequence Number:	165350
Sequence Number:	3495621
Mixed Radioactive Flag:	False
Designation Code:	D
Reported Quantity:	99
Quantity Unit:	LB
Kilograms Quantity:	44.9064007
Density Number:	0
Density Quantity:	Not reported
Waste Managed Off Site:	Y
State Only Waste Code 1:	WT02
State Only Waste Code 2:	Not reported
Report Managed On Site:	0

Map ID
Direction
Distance
Elevation

MAP FINDINGS

Site

Database(s)

EDR ID Number
EPA ID Number

WALMART SUPERCENTER 2595 (Continued)

1005445224

KG Managed On Site:	0
Generator Treatment Code:	Not reported
Permit By Rule Code:	Not reported
WCDE Residence Code:	Not reported
WCDH Origin Code:	2
WCDE On Site Code:	Not reported
WCDB Code:	W409
Description:	WA State Regulated Solids
CORb Sequence Number:	165350
Sequence Number:	3495622
Mixed Radioactive Flag:	False
Designation Code:	D
Reported Quantity:	9
Quantity Unit:	LB
Kilograms Quantity:	4.08240007
Density Number:	0
Density Quantity:	Not reported
Waste Managed Off Site:	Y
State Only Waste Code 1:	Not reported
State Only Waste Code 2:	Not reported
Report Managed On Site:	0
KG Managed On Site:	0
Generator Treatment Code:	Not reported
Permit By Rule Code:	Not reported
WCDE Residence Code:	Not reported
WCDH Origin Code:	1
WCDE On Site Code:	Not reported
WCDB Code:	W405
Description:	Explosives
CORb Sequence Number:	165350
Sequence Number:	3495623
Mixed Radioactive Flag:	False
Designation Code:	D
Reported Quantity:	1
Quantity Unit:	LB
Kilograms Quantity:	0.45360000
Density Number:	0
Density Quantity:	Not reported
Waste Managed Off Site:	Y
State Only Waste Code 1:	Not reported
State Only Waste Code 2:	Not reported
Report Managed On Site:	0
KG Managed On Site:	0
Generator Treatment Code:	Not reported
Permit By Rule Code:	Not reported
WCDE Residence Code:	Not reported
WCDH Origin Code:	1
WCDE On Site Code:	Not reported
WCDB Code:	W219
Description:	Toxic Liquids
CORb Sequence Number:	165350
Sequence Number:	3495629
Mixed Radioactive Flag:	False
Designation Code:	D
Reported Quantity:	3078

Map ID
Direction
Distance
Elevation

MAP FINDINGS

Site

Database(s)

EDR ID Number
EPA ID Number

WALMART SUPERCENTER 2595 (Continued)

1005445224

Quantity Unit: LB
Kilograms Quantity: 1396.18082
Density Number: 0
Density Quantity: Not reported

Waste Stream Off Site Mgmt:

Waste CORB Sequence Number: 165350
Waste Sequence Number: 3495614
Sequence Number: 958527
Received EPAID: WAD020257945
Managed Quantity: 18
Kilogram Quantity: 8.16480014
Recycled Percentage: Not reported
Waste Management System Code: H141

Waste Sequence Number: 3495616
Sequence Number: 958529
Received EPAID: WAD020257945
Managed Quantity: 15
Kilogram Quantity: 6.80400011
Recycled Percentage: Not reported
Waste Management System Code: H141

Waste Sequence Number: 3495622
Sequence Number: 958543
Received EPAID: WAD020257945
Managed Quantity: 9
Kilogram Quantity: 4.08240007
Recycled Percentage: Not reported
Waste Management System Code: H141

Waste Sequence Number: 3495623
Sequence Number: 958524
Received EPAID: RID040098352
Managed Quantity: 1
Kilogram Quantity: 0.45360000
Recycled Percentage: Not reported
Waste Management System Code: H141

Waste Sequence Number: 3495613
Sequence Number: 958523
Received EPAID: WAD020257945
Managed Quantity: 59
Kilogram Quantity: 26.7624004
Recycled Percentage: Not reported
Waste Management System Code: H141

Waste Sequence Number: 3495618
Sequence Number: 958533
Received EPAID: WAD020257945
Managed Quantity: 6411
Kilogram Quantity: 2908.02965
Recycled Percentage: Not reported
Waste Management System Code: H141

Waste Sequence Number: 3495619
Sequence Number: 958538

Map ID
Direction
Distance
Elevation

MAP FINDINGS

Site

Database(s)

EDR ID Number
EPA ID Number

WALMART SUPERCENTER 2595 (Continued)

1005445224

Received EPAID: WAD020257945
Managed Quantity: 772
Kilogram Quantity: 350.179206
Recycled Percentage: Not reported
Waste Management System Code: H141

Waste Sequence Number: 3495620
Sequence Number: 958539
Received EPAID: WAD020257945
Managed Quantity: 320
Kilogram Quantity: 145.152002
Recycled Percentage: Not reported
Waste Management System Code: H141

Waste Sequence Number: 3495621
Sequence Number: 958542
Received EPAID: WAD020257945
Managed Quantity: 99
Kilogram Quantity: 44.9064007
Recycled Percentage: Not reported
Waste Management System Code: H141

Waste Sequence Number: 3495629
Sequence Number: 958532
Received EPAID: WAD020257945
Managed Quantity: 3078
Kilogram Quantity: 1396.18082
Recycled Percentage: Not reported
Waste Management System Code: H141

Waste Stream Comments:

CORB Waste Sequence Number: 165350
Comments: A-8: W219 - Damaged product, customer returned product.
Waste Sequence Number: 3495614
Sequence Number: 1

Comments: A-3: Additional Waste Codes: D027, D035 A 8: Damaged product, customer returned product

Waste Sequence Number: 3495618
Sequence Number: 1

Comments: A-3: Additional Waste Codes - D022, D035, D039, U210.
Waste Sequence Number: 3495619
Sequence Number: 1

Comments: A-8: Damaged product, customer returned product
Waste Sequence Number: 3495620
Sequence Number: 1

Comments: A-8: Damaged product, customer returned product
Waste Sequence Number: 3495621
Sequence Number: 1

Comments: A-8: Damaged product, customer returned product
Waste Sequence Number: 3495622
Sequence Number: 1

Map ID
Direction
Distance
Elevation

MAP FINDINGS

Site

Database(s)

EDR ID Number
EPA ID Number

WALMART SUPERCENTER 2595 (Continued)

1005445224

Comments: Additional Waste Codes: D018, D026, D039, D043, U210, U279 A-8:
Damaged product, customer returned product

Waste Sequence Number: 3495629
Sequence Number: 1

Waste Stream EPA Code:
CORB Waste Sequence Number: 165350
Waste Sequence Number: 3495613
Sequence Number: 8229391
WCDA Code: D002

Waste Sequence Number: 3495614
Sequence Number: 8233865
WCDA Code: D001

Waste Sequence Number: 3495614
Sequence Number: 8233866
WCDA Code: D018

Waste Sequence Number: 3495614
Sequence Number: 8233867
WCDA Code: D035

Waste Sequence Number: 3495614
Sequence Number: 8233868
WCDA Code: U002

Waste Sequence Number: 3495614
Sequence Number: 8233869
WCDA Code: U154

Waste Sequence Number: 3495616
Sequence Number: 8229416
WCDA Code: D001

Waste Sequence Number: 3495618
Sequence Number: 8233870
WCDA Code: D005

Waste Sequence Number: 3495618
Sequence Number: 8233871
WCDA Code: D006

Waste Sequence Number: 3495618
Sequence Number: 8233872
WCDA Code: D007

Waste Sequence Number: 3495618
Sequence Number: 8233873
WCDA Code: D008

Waste Stream Source Code:
CORB Waste Sequence Number: 165350
Waste Sequence Number: 3495614
Sequence Number: 1
WCDD Code: G11

Map ID
 Direction
 Distance
 Elevation

MAP FINDINGS

Site

Database(s)

EDR ID Number
 EPA ID Number

WALMART SUPERCENTER 2595 (Continued)

1005445224

Waste Sequence Number: 3495616
 Sequence Number: 1
 WCDD Code: G11

Waste Sequence Number: 3495618
 Sequence Number: 1
 WCDD Code: G11

Waste Sequence Number: 3495619
 Sequence Number: 1
 WCDD Code: G11

Waste Sequence Number: 3495620
 Sequence Number: 1
 WCDD Code: G11

Waste Sequence Number: 3495623
 Sequence Number: 1
 WCDD Code: G11

Waste Sequence Number: 3495629
 Sequence Number: 1
 WCDD Code: G11

Waste Sequence Number: 3495613
 Sequence Number: 1
 WCDD Code: G32

Waste Sequence Number: 3495621
 Sequence Number: 1
 WCDD Code: G32

Waste Sequence Number: 3495622
 Sequence Number: 1
 WCDD Code: G32

Name: WAL MART 2595
 Address: 8924 QUILCEDA BLVD
 City,State,Zip: MARYSVILLE, WA 98271
 Facility Address 2: Not reported
 Facility ID: 1883741
 EPA ID: WAH000014852
 NAICS: 452910
 State Waste Code Desc: WT02,WSC2
 Federal Waste Code Desc: D001,D002,D003,D004,D005,D006,D007,D008,D009,D010,D011,D016,D018,D022,
 D026,D027,D035,D039,D043,P075,U002,U072,U154,U159,U165,U205,U210,U249,
 U279,U409,U134

Form Comm: Not reported
 Data Year: 2016
 Permit by Rule: False
 Mailing Address 2: Not reported
 Treatment by Generator: False
 Mixed Radioactive Waste: False
 Importer of Hazardous Waste: False
 Immediate Recycler: False
 Treatment/Storage/Disposal/Recycling Facility: False

Map ID
Direction
Distance
Elevation

MAP FINDINGS

Site

Database(s)

EDR ID Number
EPA ID Number

WALMART SUPERCENTER 2595 (Continued)

1005445224

Generator of Dangerous Fuel Waste:	False
Generator Marketing to Burner:	False
Other Marketers (i.e., blender, distributor, etc.):	False
Utility Boiler Burner:	False
Industry Boiler Burner:	False
Industrial Furnace:	False
Smelter Defferal:	False
Universal Waste:	Not reported
Off-Specification:	Not reported
LN Address 2:	Not reported
Tax Reg #:	601767018
Business Type:	Clubs and Supercenters
Mail Name:	Wal-Mart Stores, Inc.
Mailing Address:	P.O. Box 8041
Mailing City,State,Zip:	BENTONVILLE, AR 72712-8041
Legal Organization Name:	Wal Mart Stores Inc
Legal Organization Type:	Private
Legal Contact:	Not reported
Legal Address:	P.O. Box 8041
Legal Address 2:	Not reported
Legal City,State,Zip:	BENTONVILLE, AR 72712-8041
Legal Phone Number:	479-277-8972
Legal Effective Date:	05/26/2004
Land Organization Name:	Wal-Mart Stores, Inc.
Land Organization Type:	Private
Land Contact:	Rose Arnold
Land Address:	P.O. Box 8041
Land City,State,Zip:	BENTONVILLE, AR 72712-8041
Land Phone Number:	479-277-8972
Operator Organization Name:	Wal-Mart Stores, Inc.
Operator Organization Type:	Private
Operator:	Rose Arnold
Operator Address:	P.O. Box 8041
Operator Address 2:	Not reported
Operator City,State,Zip:	Bentonville, AR 72712-8041
Operator Phone Number:	479-277-8972
Operator Effective Date:	05/26/2004
Site Contact:	Rose Arnold
Site Contact Address:	P.O. Box 8041
Contact City,State,Zip:	Bentonville, AR 72712-8041
Site Contact Phone Number:	479-277-8972
Site Contact Email:	rose.arnold@walmart.com
Gen Status Code:	MQG
Monthly Generation:	True
Batch Generation:	False
One Time Generation:	False
Transport Own Waste:	False
Tranports Other Waste:	False
Recycler Onsite:	False
Transfer Facility:	False
Other Exemption:	Not reported
UW Battery Gen:	False
Used Oil Transporter:	False
Used Oil Transfer Facility:	False
Used Oil Processor:	False
Used Oil Refiner:	False
Used Oil Fuel Marketer Directs Shipments:	False

Map ID
Direction
Distance
Elevation

MAP FINDINGS

Site

Database(s)

EDR ID Number
EPA ID Number

WALMART SUPERCENTER 2595 (Continued)

1005445224

Used Oil Fuel Marketer Meets Specs:	False
Site Contact Address 2:	Not reported
SIC Code:	Not reported
CRK Number:	Not reported
Active:	Not reported
CAS Number:	Not reported
Chemical Name:	Not reported
EHS:	Not reported
EHS CAS Number:	Not reported
EHS Name:	Not reported
Waste Stream Generated:	
Waste Managed Off Site:	Y
State Only Waste Code 1:	Not reported
State Only Waste Code 2:	Not reported
Report Managed On Site:	0
KG Managed On Site:	0
Generator Treatment Code:	Not reported
Permit By Rule Code:	Not reported
WCDE Residence Code:	Not reported
WCDH Origin Code:	1
WCDE On Site Code:	Not reported
WCDB Code:	W409
Description:	Flammable Solids
CORb Sequence Number:	159567
Sequence Number:	3421523
Mixed Radioactive Flag:	False
Designation Code:	D
Reported Quantity:	2
Quantity Unit:	LB
Kilograms Quantity:	0.90720001
Density Number:	0
Density Quantity:	Not reported
Waste Managed Off Site:	Y
State Only Waste Code 1:	Not reported
State Only Waste Code 2:	Not reported
Report Managed On Site:	0
KG Managed On Site:	0
Generator Treatment Code:	Not reported
Permit By Rule Code:	Not reported
WCDE Residence Code:	Not reported
WCDH Origin Code:	1
WCDE On Site Code:	Not reported
WCDB Code:	W319
Description:	Oxidizing Solids
CORb Sequence Number:	159567
Sequence Number:	3421525
Mixed Radioactive Flag:	False
Designation Code:	D
Reported Quantity:	105
Quantity Unit:	LB
Kilograms Quantity:	47.6280008
Density Number:	0
Density Quantity:	Not reported
Waste Managed Off Site:	Y
State Only Waste Code 1:	Not reported

Map ID
Direction
Distance
Elevation

MAP FINDINGS

Site

Database(s)

EDR ID Number
EPA ID Number

WALMART SUPERCENTER 2595 (Continued)

1005445224

State Only Waste Code 2:	Not reported
Report Managed On Site:	0
KG Managed On Site:	0
Generator Treatment Code:	Not reported
Permit By Rule Code:	Not reported
WCDE Residence Code:	Not reported
WCDH Origin Code:	1
WCDE On Site Code:	Not reported
WCDB Code:	W119
Description:	OXIDIZING LIQUIDS
CORb Sequence Number:	159567
Sequence Number:	3421540
Mixed Radioactive Flag:	False
Designation Code:	D
Reported Quantity:	8
Quantity Unit:	LB
Kilograms Quantity:	3.62880006
Density Number:	0
Density Quantity:	Not reported
Waste Managed Off Site:	Y
State Only Waste Code 1:	Not reported
State Only Waste Code 2:	Not reported
Report Managed On Site:	0
KG Managed On Site:	0
Generator Treatment Code:	Not reported
Permit By Rule Code:	Not reported
WCDE Residence Code:	Not reported
WCDH Origin Code:	1
WCDE On Site Code:	Not reported
WCDB Code:	W004
Description:	P-LISTED WASTE-NICOTINE
CORb Sequence Number:	159567
Sequence Number:	3421542
Mixed Radioactive Flag:	False
Designation Code:	D
Reported Quantity:	1
Quantity Unit:	LB
Kilograms Quantity:	0.45360000
Density Number:	0
Density Quantity:	Not reported
Waste Managed Off Site:	Y
State Only Waste Code 1:	Not reported
State Only Waste Code 2:	Not reported
Report Managed On Site:	0
KG Managed On Site:	0
Generator Treatment Code:	Not reported
Permit By Rule Code:	Not reported
WCDE Residence Code:	Not reported
WCDH Origin Code:	2
WCDE On Site Code:	Not reported
WCDB Code:	W110
Description:	Corrosive Liquids
CORb Sequence Number:	159567
Sequence Number:	3421521
Mixed Radioactive Flag:	False

Map ID
Direction
Distance
Elevation

MAP FINDINGS

Site

Database(s)

EDR ID Number
EPA ID Number

WALMART SUPERCENTER 2595 (Continued)

1005445224

Designation Code:	D
Reported Quantity:	142
Quantity Unit:	LB
Kilograms Quantity:	64.4112011
Density Number:	0
Density Quantity:	Not reported
Waste Managed Off Site:	Y
State Only Waste Code 1:	Not reported
State Only Waste Code 2:	Not reported
Report Managed On Site:	0
KG Managed On Site:	0
Generator Treatment Code:	Not reported
Permit By Rule Code:	Not reported
WCDE Residence Code:	Not reported
WCDH Origin Code:	1
WCDE On Site Code:	Not reported
WCDB Code:	W409
Description:	Toxic Solids
CORb Sequence Number:	159567
Sequence Number:	3421527
Mixed Radioactive Flag:	False
Designation Code:	D
Reported Quantity:	5730
Quantity Unit:	LB
Kilograms Quantity:	2599.12804
Density Number:	0
Density Quantity:	Not reported
Waste Managed Off Site:	Y
State Only Waste Code 1:	Not reported
State Only Waste Code 2:	Not reported
Report Managed On Site:	0
KG Managed On Site:	0
Generator Treatment Code:	Not reported
Permit By Rule Code:	Not reported
WCDE Residence Code:	Not reported
WCDH Origin Code:	1
WCDE On Site Code:	Not reported
WCDB Code:	W801
Description:	Waste Aerosols
CORb Sequence Number:	159567
Sequence Number:	3421529
Mixed Radioactive Flag:	False
Designation Code:	D
Reported Quantity:	629
Quantity Unit:	LB
Kilograms Quantity:	285.314404
Density Number:	0
Density Quantity:	Not reported
Waste Managed Off Site:	Y
State Only Waste Code 1:	Not reported
State Only Waste Code 2:	Not reported
Report Managed On Site:	0
KG Managed On Site:	0
Generator Treatment Code:	Not reported

Map ID
Direction
Distance
Elevation

MAP FINDINGS

Site

Database(s)

EDR ID Number
EPA ID Number

WALMART SUPERCENTER 2595 (Continued)

1005445224

Permit By Rule Code:	Not reported
WCDE Residence Code:	Not reported
WCDH Origin Code:	2
WCDE On Site Code:	Not reported
WCDB Code:	W409
Description:	Flammable Solids
CORb Sequence Number:	159567
Sequence Number:	3421538
Mixed Radioactive Flag:	False
Designation Code:	D
Reported Quantity:	8
Quantity Unit:	LB
Kilograms Quantity:	3.62880006
Density Number:	0
Density Quantity:	Not reported
Waste Managed Off Site:	Y
State Only Waste Code 1:	WSC2
State Only Waste Code 2:	Not reported
Report Managed On Site:	0
KG Managed On Site:	0
Generator Treatment Code:	Not reported
Permit By Rule Code:	Not reported
WCDE Residence Code:	Not reported
WCDH Origin Code:	2
WCDE On Site Code:	Not reported
WCDB Code:	W319
Description:	WA State Regulated Solids
CORb Sequence Number:	159567
Sequence Number:	3421531
Mixed Radioactive Flag:	False
Designation Code:	D
Reported Quantity:	1344
Quantity Unit:	LB
Kilograms Quantity:	609.638410
Density Number:	0
Density Quantity:	Not reported
Waste Managed Off Site:	Y
State Only Waste Code 1:	WT02
State Only Waste Code 2:	Not reported
Report Managed On Site:	0
KG Managed On Site:	0
Generator Treatment Code:	Not reported
Permit By Rule Code:	Not reported
WCDE Residence Code:	Not reported
WCDH Origin Code:	2
WCDE On Site Code:	Not reported
WCDB Code:	W409
Description:	WA State Regulated Solids
CORb Sequence Number:	159567
Sequence Number:	3421532
Mixed Radioactive Flag:	False
Designation Code:	D
Reported Quantity:	32
Quantity Unit:	LB
Kilograms Quantity:	14.5152002

Map ID
Direction
Distance
Elevation

MAP FINDINGS

Site

Database(s)

EDR ID Number
EPA ID Number

WALMART SUPERCENTER 2595 (Continued)

1005445224

Density Number:	0
Density Quantity:	Not reported
Waste Managed Off Site:	Y
State Only Waste Code 1:	Not reported
State Only Waste Code 2:	Not reported
Report Managed On Site:	0
KG Managed On Site:	0
Generator Treatment Code:	Not reported
Permit By Rule Code:	Not reported
WCDE Residence Code:	Not reported
WCDH Origin Code:	1
WCDE On Site Code:	Not reported
WCDB Code:	W801
Description:	Lighters
CORb Sequence Number:	159567
Sequence Number:	3421524
Mixed Radioactive Flag:	False
Designation Code:	D
Reported Quantity:	46
Quantity Unit:	LB
Kilograms Quantity:	20.8656003
Density Number:	0
Density Quantity:	Not reported
Waste Stream Off Site Mgmt:	
Waste CORB Sequence Number:	159567
Waste Sequence Number:	3421524
Sequence Number:	914095
Received EPAID:	WAD020257945
Managed Quantity:	46
Kilogram Quantity:	20.8656003
Recycled Percentage:	Not reported
Waste Management System Code:	H141
Waste Sequence Number:	3421543
Sequence Number:	914100
Received EPAID:	WAD020257945
Managed Quantity:	98
Kilogram Quantity:	44.4528007
Recycled Percentage:	Not reported
Waste Management System Code:	H141
Waste Sequence Number:	3421533
Sequence Number:	914090
Received EPAID:	RID040098352
Managed Quantity:	2
Kilogram Quantity:	0.90720001
Recycled Percentage:	Not reported
Waste Management System Code:	H141
Waste Sequence Number:	3421522
Sequence Number:	914091
Received EPAID:	WAD020257945
Managed Quantity:	202
Kilogram Quantity:	91.6272015
Recycled Percentage:	Not reported

Map ID
Direction
Distance
Elevation

MAP FINDINGS

Site

Database(s)

EDR ID Number
EPA ID Number

WALMART SUPERCENTER 2595 (Continued)

1005445224

Waste Management System Code:	H141
Waste Sequence Number:	3421523
Sequence Number:	914092
Received EPAID:	WAD020257945
Managed Quantity:	2
Kilogram Quantity:	0.90720001
Recycled Percentage:	Not reported
Waste Management System Code:	H141
Waste Sequence Number:	3421525
Sequence Number:	914097
Received EPAID:	WAD020257945
Managed Quantity:	105
Kilogram Quantity:	47.6280008
Recycled Percentage:	Not reported
Waste Management System Code:	H141
Waste Sequence Number:	3421540
Sequence Number:	914096
Received EPAID:	WAD020257945
Managed Quantity:	8
Kilogram Quantity:	3.62880006
Recycled Percentage:	Not reported
Waste Management System Code:	H141
Waste Sequence Number:	3421530
Sequence Number:	914101
Received EPAID:	WAD020257945
Managed Quantity:	357
Kilogram Quantity:	161.935202
Recycled Percentage:	Not reported
Waste Management System Code:	H141
Waste Sequence Number:	3421537
Sequence Number:	914089
Received EPAID:	WAD020257945
Managed Quantity:	4
Kilogram Quantity:	1.81440003
Recycled Percentage:	Not reported
Waste Management System Code:	H141
Waste Sequence Number:	3423934
Sequence Number:	917113
Received EPAID:	WAD020257945
Managed Quantity:	2312
Kilogram Quantity:	1048.72321
Recycled Percentage:	Not reported
Waste Management System Code:	H141
Waste Sequence Number:	3421542
Sequence Number:	914099
Received EPAID:	WAD020257945
Managed Quantity:	1
Kilogram Quantity:	0.45360000
Recycled Percentage:	Not reported
Waste Management System Code:	H141

Map ID
Direction
Distance
Elevation

MAP FINDINGS

Site

Database(s)

EDR ID Number
EPA ID Number

WALMART SUPERCENTER 2595 (Continued)

1005445224

Waste Stream Comments:

CORB Waste Sequence Number: 159567
Comments: A-8: W219 - Damaged product, customer returned product.
Waste Sequence Number: 3421522
Sequence Number: 1

Comments: A-8: W409 - Damaged product, customer returned product.
Waste Sequence Number: 3421523
Sequence Number: 1

Comments: A-8: W319 - Damaged product, customer returned product.
Waste Sequence Number: 3421525
Sequence Number: 1

Comments: A-3: Additional Waste Codes: D027, D035, U159 A 8: Damaged product, customer returned product
Waste Sequence Number: 3421527
Sequence Number: 1

Comments: A-3: Additional Waste Codes - D022, D035, D039, U210.
Waste Sequence Number: 3421529
Sequence Number: 1

Comments: A-8: Damaged product, customer returned product
Waste Sequence Number: 3421530
Sequence Number: 1

Comments: A-8: Damaged product, customer returned product
Waste Sequence Number: 3421531
Sequence Number: 1

Comments: A-8: Damaged product, customer returned product
Waste Sequence Number: 3421532
Sequence Number: 1

Comments: A-8: Damaged product, customer returned product
Waste Sequence Number: 3421538
Sequence Number: 1

Comments: A-8: Damaged product, customer returned product
Waste Sequence Number: 3421540
Sequence Number: 1

Comments: Additional Waste Codes: D018, D026, D039, D043, U210, U279 A-8:
Damaged product, customer returned product
Waste Sequence Number: 3423934
Sequence Number: 1

Waste Stream EPA Code:

CORB Waste Sequence Number: 159567
Waste Sequence Number: 3421523
Sequence Number: 7961045
WCDA Code: D001

Waste Sequence Number: 3421523
Sequence Number: 7961046

Map ID
Direction
Distance
Elevation

MAP FINDINGS

Site

Database(s)

EDR ID Number
EPA ID Number

WALMART SUPERCENTER 2595 (Continued)

1005445224

WCDA Code:	D027
Waste Sequence Number:	3421523
Sequence Number:	7961047
WCDA Code:	U072
Waste Sequence Number:	3421523
Sequence Number:	7961048
WCDA Code:	U165
Waste Sequence Number:	3421525
Sequence Number:	7961088
WCDA Code:	D001
Waste Sequence Number:	3421540
Sequence Number:	7961085
WCDA Code:	D001
Waste Sequence Number:	3421542
Sequence Number:	7961091
WCDA Code:	P075
Waste Sequence Number:	3421522
Sequence Number:	7961027
WCDA Code:	D001
Waste Sequence Number:	3421522
Sequence Number:	7961028
WCDA Code:	D018
Waste Sequence Number:	3421522
Sequence Number:	7961029
WCDA Code:	D035
Waste Sequence Number:	3421522
Sequence Number:	7961030
WCDA Code:	U002
Waste Stream Source Code:	
CORB Waste Sequence Number:	159567
Waste Sequence Number:	3421521
Sequence Number:	1
WCDD Code:	G32
Waste Sequence Number:	3421531
Sequence Number:	1
WCDD Code:	G32
Waste Sequence Number:	3421532
Sequence Number:	1
WCDD Code:	G32
Waste Sequence Number:	3421537
Sequence Number:	1
WCDD Code:	G32
Waste Sequence Number:	3421538

Map ID
Direction
Distance
Elevation

MAP FINDINGS

Site

Database(s)

EDR ID Number
EPA ID Number

WALMART SUPERCENTER 2595 (Continued)

1005445224

Sequence Number:	1
WCDD Code:	G32
Waste Sequence Number:	3421522
Sequence Number:	1
WCDD Code:	G11
Waste Sequence Number:	3421523
Sequence Number:	1
WCDD Code:	G11
Waste Sequence Number:	3421524
Sequence Number:	1
WCDD Code:	G11
Waste Sequence Number:	3421525
Sequence Number:	1
WCDD Code:	G11
Waste Sequence Number:	3421527
Sequence Number:	1
WCDD Code:	G11
Waste Sequence Number:	3421529
Sequence Number:	1
WCDD Code:	G11
Name:	WAL MART 2595
Address:	8924 QUILCEDA BLVD
City,State,Zip:	MARYSVILLE, WA 98271
Facility Address 2:	Not reported
Facility ID:	1883741
EPA ID:	WAH000014852
NAICS:	452910
State Waste Code Desc:	WT02,WSC2
Federal Waste Code Desc:	D001,D002,D003,D004,D005,D006,D007,D008,D009,D010,D011,D016,D018,D022, D024,D026,D027,D035,D039,D043,P075,U002,U034,U035,U058,U072,U122,U129, U132,U134,U150,U154,U159,U165,U188,U200,U205,U210,U249,U279,U409
Form Comm:	Not reported
Data Year:	2015
Permit by Rule:	False
Mailing Address 2:	Not reported
Treatment by Generator:	False
Mixed Radioactive Waste:	False
Importer of Hazardous Waste:	False
Immediate Recycler:	False
Treatment/Storage/Disposal/Recycling Facility:	False
Generator of Dangerous Fuel Waste:	False
Generator Marketing to Burner:	False
Other Marketers (i.e., blender, distributor, etc.):	False
Utility Boiler Burner:	False
Industry Boiler Burner:	False
Industrial Furnace:	False
Smelter Defferal:	False
Universal Waste:	Not reported
Off-Specification:	Not reported

Map ID
Direction
Distance
Elevation

MAP FINDINGS

Site

Database(s)

EDR ID Number
EPA ID Number

WALMART SUPERCENTER 2595 (Continued)

1005445224

LN Address 2:	Not reported
Tax Reg #:	601767018
Business Type:	Warehouse Club & Supercen
Mail Name:	Wal-Mart Stores, Inc.
Mailing Address:	PO Box 8041
Mailing City,State,Zip:	BENTONVILLE, AR 72712-8041
Legal Organization Name:	Wal Mart Stores Inc
Legal Organization Type:	Private
Legal Contact:	Not reported
Legal Address:	PO Box 8041
Legal Address 2:	Not reported
Legal City,State,Zip:	BENTONVILLE, AR 72712-8041
Legal Phone Number:	(479)204-3517
Legal Effective Date:	05/26/2004
Land Organization Name:	Wal-Mart Stores, Inc.
Land Organization Type:	Private
Land Contact:	Not reported
Land Address:	PO Box 8041
Land City,State,Zip:	BENTONVILLE, AR 72712-8041
Land Phone Number:	(479)204-3517
Operator Organization Name:	Wal-Mart Stores, Inc.
Operator Organization Type:	Private
Operator:	Not reported
Operator Address:	PO Box 8041
Operator Address 2:	Not reported
Operator City,State,Zip:	Bentonville, AR 72712-8041
Operator Phone Number:	(479)204-3517
Operator Effective Date:	05/26/2004
Site Contact:	Justin Wilson
Site Contact Address:	PO Box 8041
Contact City,State,Zip:	Bentonville, AR 72712-8041
Site Contact Phone Number:	(479)204-3517
Site Contact Email:	justin.p.wilson@walmart.com
Gen Status Code:	MQG
Monthly Generation:	True
Batch Generation:	False
One Time Generation:	False
Transport Own Waste:	False
Tranports Other Waste:	False
Recycler Onsite:	False
Transfer Facility:	False
Other Exemption:	Not reported
UW Battery Gen:	False
Used Oil Transporter:	False
Used Oil Transfer Facility:	False
Used Oil Processor:	False
Used Oil Refiner:	False
Used Oil Fuel Marketer Directs Shipments:	False
Used Oil Fuel Marketer Meets Specs:	False
Site Contact Address 2:	Not reported
SIC Code:	Not reported
CRK Number:	Not reported
Active:	Not reported
CAS Number:	Not reported
Chemical Name:	Not reported
EHS:	Not reported
EHS CAS Number:	Not reported

Map ID
Direction
Distance
Elevation

MAP FINDINGS

Site

Database(s)

EDR ID Number
EPA ID Number

WALMART SUPERCENTER 2595 (Continued)

1005445224

EHS Name:	Not reported
Waste Stream Generated:	
Waste Managed Off Site:	Y
State Only Waste Code 1:	Not reported
State Only Waste Code 2:	Not reported
Report Managed On Site:	0
KG Managed On Site:	0
Generator Treatment Code:	Not reported
Permit By Rule Code:	Not reported
WCDE Residence Code:	Not reported
WCDH Origin Code:	1
WCDE On Site Code:	Not reported
WCDB Code:	W219
Description:	Flammable Liquids
CORb Sequence Number:	154521
Sequence Number:	3369857
Mixed Radioactive Flag:	False
Designation Code:	D
Reported Quantity:	282
Quantity Unit:	LB
Kilograms Quantity:	127.915202
Density Number:	0
Density Quantity:	Not reported
Waste Managed Off Site:	Y
State Only Waste Code 1:	Not reported
State Only Waste Code 2:	Not reported
Report Managed On Site:	0
KG Managed On Site:	0
Generator Treatment Code:	Not reported
Permit By Rule Code:	Not reported
WCDE Residence Code:	Not reported
WCDH Origin Code:	1
WCDE On Site Code:	Not reported
WCDB Code:	W409
Description:	Flammable Solids
CORb Sequence Number:	154521
Sequence Number:	3369858
Mixed Radioactive Flag:	False
Designation Code:	D
Reported Quantity:	3
Quantity Unit:	LB
Kilograms Quantity:	1.36080002
Density Number:	0
Density Quantity:	Not reported
Waste Managed Off Site:	Y
State Only Waste Code 1:	Not reported
State Only Waste Code 2:	Not reported
Report Managed On Site:	0
KG Managed On Site:	0
Generator Treatment Code:	Not reported
Permit By Rule Code:	Not reported
WCDE Residence Code:	Not reported
WCDH Origin Code:	1
WCDE On Site Code:	Not reported
WCDB Code:	W319

Map ID
Direction
Distance
Elevation

MAP FINDINGS

Site

Database(s)

EDR ID Number
EPA ID Number

WALMART SUPERCENTER 2595 (Continued)

1005445224

Description:	Oxidizing Solids
CORb Sequence Number:	154521
Sequence Number:	3369861
Mixed Radioactive Flag:	False
Designation Code:	D
Reported Quantity:	13
Quantity Unit:	LB
Kilograms Quantity:	5.89680010
Density Number:	0
Density Quantity:	Not reported
Waste Managed Off Site:	Y
State Only Waste Code 1:	WT02
State Only Waste Code 2:	Not reported
Report Managed On Site:	0
KG Managed On Site:	0
Generator Treatment Code:	Not reported
Permit By Rule Code:	Not reported
WCDE Residence Code:	Not reported
WCDH Origin Code:	1
WCDE On Site Code:	Not reported
WCDB Code:	W409
Description:	WA State Regulated Solids
CORb Sequence Number:	154521
Sequence Number:	3369866
Mixed Radioactive Flag:	False
Designation Code:	D
Reported Quantity:	25
Quantity Unit:	LB
Kilograms Quantity:	11.3400001
Density Number:	0
Density Quantity:	Not reported
Waste Managed Off Site:	Y
State Only Waste Code 1:	WSC2
State Only Waste Code 2:	Not reported
Report Managed On Site:	0
KG Managed On Site:	0
Generator Treatment Code:	Not reported
Permit By Rule Code:	Not reported
WCDE Residence Code:	Not reported
WCDH Origin Code:	2
WCDE On Site Code:	Not reported
WCDB Code:	W319
Description:	WA State Regulated Solids
CORb Sequence Number:	154521
Sequence Number:	3369868
Mixed Radioactive Flag:	False
Designation Code:	D
Reported Quantity:	603
Quantity Unit:	LB
Kilograms Quantity:	273.520804
Density Number:	0
Density Quantity:	Not reported
Waste Managed Off Site:	Y
State Only Waste Code 1:	WT02

Map ID
Direction
Distance
Elevation

MAP FINDINGS

Site

Database(s)

EDR ID Number
EPA ID Number

WALMART SUPERCENTER 2595 (Continued)

1005445224

State Only Waste Code 2:	Not reported
Report Managed On Site:	0
KG Managed On Site:	0
Generator Treatment Code:	Not reported
Permit By Rule Code:	Not reported
WCDE Residence Code:	Not reported
WCDH Origin Code:	2
WCDE On Site Code:	Not reported
WCDB Code:	W409
Description:	WA State Regulated Solids
CORb Sequence Number:	154521
Sequence Number:	3369869
Mixed Radioactive Flag:	False
Designation Code:	D
Reported Quantity:	11
Quantity Unit:	LB
Kilograms Quantity:	4.98960008
Density Number:	0
Density Quantity:	Not reported
Waste Managed Off Site:	Y
State Only Waste Code 1:	Not reported
State Only Waste Code 2:	Not reported
Report Managed On Site:	0
KG Managed On Site:	0
Generator Treatment Code:	Not reported
Permit By Rule Code:	Not reported
WCDE Residence Code:	Not reported
WCDH Origin Code:	2
WCDE On Site Code:	Not reported
WCDB Code:	W110
Description:	Corrosive Liquids
CORb Sequence Number:	154521
Sequence Number:	3369856
Mixed Radioactive Flag:	False
Designation Code:	D
Reported Quantity:	139
Quantity Unit:	LB
Kilograms Quantity:	63.0504010
Density Number:	0
Density Quantity:	Not reported
Waste Managed Off Site:	Y
State Only Waste Code 1:	Not reported
State Only Waste Code 2:	Not reported
Report Managed On Site:	0
KG Managed On Site:	0
Generator Treatment Code:	Not reported
Permit By Rule Code:	Not reported
WCDE Residence Code:	Not reported
WCDH Origin Code:	1
WCDE On Site Code:	Not reported
WCDB Code:	W801
Description:	Lighters
CORb Sequence Number:	154521
Sequence Number:	3369859
Mixed Radioactive Flag:	False

Map ID
Direction
Distance
Elevation

MAP FINDINGS

Site

Database(s)

EDR ID Number
EPA ID Number

WALMART SUPERCENTER 2595 (Continued)

1005445224

Designation Code: D
Reported Quantity: 15
Quantity Unit: LB
Kilograms Quantity: 6.80400011
Density Number: 0
Density Quantity: Not reported

Waste Managed Off Site: Y
State Only Waste Code 1: Not reported
State Only Waste Code 2: Not reported
Report Managed On Site: 0
KG Managed On Site: 0
Generator Treatment Code: Not reported
Permit By Rule Code: Not reported
WCDE Residence Code: Not reported
WCDH Origin Code: 1
WCDE On Site Code: Not reported
WCDB Code: W405
Description: EXPLOSIVES
CORb Sequence Number: 154521
Sequence Number: 3370274
Mixed Radioactive Flag: False
Designation Code: D
Reported Quantity: 2
Quantity Unit: LB
Kilograms Quantity: 0.90720001
Density Number: 0
Density Quantity: Not reported

Waste Managed Off Site: Y
State Only Waste Code 1: Not reported
State Only Waste Code 2: Not reported
Report Managed On Site: 0
KG Managed On Site: 0
Generator Treatment Code: Not reported
Permit By Rule Code: Not reported
WCDE Residence Code: Not reported
WCDH Origin Code: 1
WCDE On Site Code: Not reported
WCDB Code: W801
Description: Waste Aerosols
CORb Sequence Number: 154521
Sequence Number: 3369865
Mixed Radioactive Flag: False
Designation Code: D
Reported Quantity: 747
Quantity Unit: LB
Kilograms Quantity: 338.839205
Density Number: 0
Density Quantity: Not reported

Waste Managed Off Site: Y
State Only Waste Code 1: Not reported
State Only Waste Code 2: Not reported
Report Managed On Site: 0
KG Managed On Site: 0
Generator Treatment Code: Not reported

Map ID
Direction
Distance
Elevation

MAP FINDINGS

Site

Database(s)

EDR ID Number
EPA ID Number

WALMART SUPERCENTER 2595 (Continued)

1005445224

Permit By Rule Code: Not reported
WCDE Residence Code: Not reported
WCDH Origin Code: 1
WCDE On Site Code: Not reported
WCDB Code: W409
Description: Toxic Solids
CORb Sequence Number: 154521
Sequence Number: 3369863
Mixed Radioactive Flag: False
Designation Code: D
Reported Quantity: 3724
Quantity Unit: LB
Kilograms Quantity: 1689.20642
Density Number: 0
Density Quantity: Not reported

Waste Stream Off Site Mgmt:

Waste CORB Sequence Number: 154521
Waste Sequence Number: 3369856
Sequence Number: 884329
Received EPAID: WAD020257945
Managed Quantity: 135
Kilogram Quantity: 61.2360010
Recycled Percentage: Not reported
Waste Management System Code: H141

Waste Sequence Number: 3369856
Sequence Number: 884328
Received EPAID: NVD980895338
Managed Quantity: 4
Kilogram Quantity: 1.81440003
Recycled Percentage: Not reported
Waste Management System Code: H141

Waste Sequence Number: 3369859
Sequence Number: 884336
Received EPAID: WAD020257945
Managed Quantity: 9
Kilogram Quantity: 4.08240007
Recycled Percentage: Not reported
Waste Management System Code: H141

Waste Sequence Number: 3369859
Sequence Number: 884335
Received EPAID: NVD980895338
Managed Quantity: 6
Kilogram Quantity: 2.72160004
Recycled Percentage: Not reported
Waste Management System Code: H141

Waste Sequence Number: 3370274
Sequence Number: 884960
Received EPAID: OHD083377010
Managed Quantity: 2
Kilogram Quantity: 0.90720001
Recycled Percentage: 0
Waste Management System Code: H141

Map ID
Direction
Distance
Elevation

MAP FINDINGS

Site

Database(s)

EDR ID Number
EPA ID Number

WALMART SUPERCENTER 2595 (Continued)

1005445224

Waste Sequence Number: 3369866
Sequence Number: 884348
Received EPAID: INR000110197
Managed Quantity: 25
Kilogram Quantity: 11.3400001
Recycled Percentage: Not reported
Waste Management System Code: H141

Waste Sequence Number: 3369868
Sequence Number: 884349
Received EPAID: WAD020257945
Managed Quantity: 603
Kilogram Quantity: 273.520804
Recycled Percentage: Not reported
Waste Management System Code: H141

Waste Sequence Number: 3369863
Sequence Number: 884344
Received EPAID: WAD020257945
Managed Quantity: 2702
Kilogram Quantity: 1225.62722
Recycled Percentage: Not reported
Waste Management System Code: H141

Waste Sequence Number: 3369863
Sequence Number: 884343
Received EPAID: NVD980895338
Managed Quantity: 1022
Kilogram Quantity: 463.579207
Recycled Percentage: Not reported
Waste Management System Code: H141

Waste Sequence Number: 3369862
Sequence Number: 884340
Received EPAID: WAD020257945
Managed Quantity: 1439
Kilogram Quantity: 652.730411
Recycled Percentage: Not reported
Waste Management System Code: H141

Waste Sequence Number: 3369862
Sequence Number: 884339
Received EPAID: NVD980895338
Managed Quantity: 738
Kilogram Quantity: 334.756805
Recycled Percentage: Not reported
Waste Management System Code: H141

Waste Stream Comments:
CORB Waste Sequence Number: 154521
Comments: A-8: W219 - Damaged product, customer returned product.
Waste Sequence Number: 3369857
Sequence Number: 1

Comments: A-8: W409 - Damaged product, customer returned product.
Waste Sequence Number: 3369858
Sequence Number: 1

Map ID
Direction
Distance
Elevation

MAP FINDINGS

Site

Database(s)

EDR ID Number
EPA ID Number

WALMART SUPERCENTER 2595 (Continued)

1005445224

Comments:	A-8: W319 - Damaged product, customer returned product.
Waste Sequence Number:	3369861
Sequence Number:	1
Comments:	A-3: Additional Waste Codes - D016, D018, D026, D039, D043, U210, U279. A-8: W219 - Damaged product, customer returned product.
Waste Sequence Number:	3369862
Sequence Number:	1
Comments:	A-3: Additional Waste Codes: D027, D035, U159 A 8: Damaged product, customer returned product
Waste Sequence Number:	3369863
Sequence Number:	1
Comments:	A-3: Additional Waste Codes - U034, U035, U058, U122, U129, U132, U150, U188, U200, U205 A-8: W409 - Damaged product, customer returned product.
Waste Sequence Number:	3369864
Sequence Number:	1
Comments:	A-3: Additional Waste Codes - D022, D035, D039, U210.
Waste Sequence Number:	3369865
Sequence Number:	1
Comments:	A-8: Damaged product, customer returned product
Waste Sequence Number:	3369866
Sequence Number:	1
Comments:	A-8: Damaged product, customer returned product
Waste Sequence Number:	3369868
Sequence Number:	1
Comments:	A-8: Damaged product, customer returned product
Waste Sequence Number:	3369869
Sequence Number:	1
Waste Stream EPA Code:	
CORB Waste Sequence Number:	154521
Waste Sequence Number:	3369865
Sequence Number:	7718953
WCDA Code:	D001
Waste Sequence Number:	3369865
Sequence Number:	7718954
WCDA Code:	D002
Waste Sequence Number:	3369865
Sequence Number:	7718955
WCDA Code:	D005
Waste Sequence Number:	3369865
Sequence Number:	7718956
WCDA Code:	D007
Waste Sequence Number:	3369865
Sequence Number:	7718957
WCDA Code:	D016

Map ID
Direction
Distance
Elevation

MAP FINDINGS

Site

Database(s)

EDR ID Number
EPA ID Number

WALMART SUPERCENTER 2595 (Continued)

1005445224

Waste Sequence Number:	3369865
Sequence Number:	7718958
WCDA Code:	D018
Waste Sequence Number:	3369862
Sequence Number:	7719901
WCDA Code:	D005
Waste Sequence Number:	3369862
Sequence Number:	7719902
WCDA Code:	D006
Waste Sequence Number:	3369862
Sequence Number:	7719903
WCDA Code:	D007
Waste Sequence Number:	3369862
Sequence Number:	7719904
WCDA Code:	D008
Waste Sequence Number:	3369862
Sequence Number:	7719905
WCDA Code:	D011
Waste Stream Source Code:	
CORB Waste Sequence Number:	154521
Waste Sequence Number:	3369856
Sequence Number:	1
WCDD Code:	G32
Waste Sequence Number:	3369868
Sequence Number:	1
WCDD Code:	G32
Waste Sequence Number:	3369869
Sequence Number:	1
WCDD Code:	G32
Waste Sequence Number:	3369857
Sequence Number:	1
WCDD Code:	G11
Waste Sequence Number:	3369858
Sequence Number:	1
WCDD Code:	G11
Waste Sequence Number:	3369859
Sequence Number:	1
WCDD Code:	G11
Waste Sequence Number:	3369861
Sequence Number:	1
WCDD Code:	G11
Waste Sequence Number:	3369862
Sequence Number:	1
WCDD Code:	G11

Map ID
Direction
Distance
Elevation

MAP FINDINGS

Site

Database(s)

EDR ID Number
EPA ID Number

WALMART SUPERCENTER 2595 (Continued)

1005445224

Waste Sequence Number: 3369863
Sequence Number: 1
WCDD Code: G11

Waste Sequence Number: 3369864
Sequence Number: 1
WCDD Code: G11

Waste Sequence Number: 3369865
Sequence Number: 1
WCDD Code: G11

Name: WAL MART 2595
Address: 8924 QUILCEDA BLVD
City,State,Zip: MARYSVILLE, WA 98271
Facility Address 2: Not reported
Facility ID: 1883741
EPA ID: WAH000014852
NAICS: 452910
State Waste Code Desc: WT02,WSC2
Federal Waste Code Desc: D001,D002,D003,D004,D005,D006,D007,D008,D009,D010,D011,D016,D018,D022,D024,D026,D027,D035,D039,D043,P075,U002,U034,U035,U058,U072,U112,U122,U129,U132,U134,U150,U154,U159,U165,U188,U200,U205,U210,U249,U279,U409

Form Comm: Not reported
Data Year: 2014
Permit by Rule: False
Mailing Address 2: Not reported
Treatment by Generator: False
Mixed Radioactive Waste: False
Importer of Hazardous Waste: False
Immediate Recycler: False
Treatment/Storage/Disposal/Recycling Facility: False
Generator of Dangerous Fuel Waste: False
Generator Marketing to Burner: False
Other Marketers (i.e., blender, distributor, etc.): False
Utility Boiler Burner: False
Industry Boiler Burner: False
Industrial Furnace: False
Smelter Defferal: False
Universal Waste: Not reported
Off-Specification: Not reported
LN Address 2: Not reported
Tax Reg #: 601767018
Business Type: Warehouse Club & Supercen
Mail Name: Wal-Mart Stores, Inc.
Mailing Address: PO Box 8041
Mailing City,State,Zip: BENTONVILLE, AR 72712-8041
Legal Organization Name: Wal Mart Stores Inc
Legal Organization Type: Private
Legal Contact: Not reported
Legal Address: PO Box 8041
Legal Address 2: Not reported
Legal City,State,Zip: BENTONVILLE, AR 72712-8041
Legal Phone Number: (479)204-3517
Legal Effective Date: 05/26/2004
Land Organization Name: Wal-Mart Stores, Inc.

Map ID
Direction
Distance
Elevation

MAP FINDINGS

Site

Database(s)

EDR ID Number
EPA ID Number

WALMART SUPERCENTER 2595 (Continued)

1005445224

Land Organization Type:	Private
Land Contact:	Not reported
Land Address:	PO Box 8041
Land City,State,Zip:	BENTONVILLE, AR 72712-8041
Land Phone Number:	(479)204-3517
Operator Organization Name:	Wal-Mart Stores, Inc.
Operator Organization Type:	Private
Operator:	Not reported
Operator Address:	PO Box 8041
Operator Address 2:	Not reported
Operator City,State,Zip:	Bentonville, AR 72712-8041
Operator Phone Number:	(479)204-3517
Operator Effective Date:	05/26/2004
Site Contact:	Justin Wilson
Site Contact Address:	PO Box 8041
Contact City,State,Zip:	Bentonville, AR 72712-8041
Site Contact Phone Number:	(479)204-3517
Site Contact Email:	justin.p.wilson@walmart.com
Gen Status Code:	MQG
Monthly Generation:	True
Batch Generation:	False
One Time Generation:	False
Transport Own Waste:	False
Tranports Other Waste:	False
Recycler Onsite:	False
Transfer Facility:	False
Other Exemption:	Not reported
UW Battery Gen:	False
Used Oil Transporter:	False
Used Oil Transfer Facility:	False
Used Oil Processor:	False
Used Oil Refiner:	False
Used Oil Fuel Marketer Directs Shipments:	False
Used Oil Fuel Marketer Meets Specs:	False
Site Contact Address 2:	Not reported
SIC Code:	Not reported
CRK Number:	Not reported
Active:	Not reported
CAS Number:	Not reported
Chemical Name:	Not reported
EHS:	Not reported
EHS CAS Number:	Not reported
EHS Name:	Not reported
Waste Stream Generated:	
Waste Managed Off Site:	Y
State Only Waste Code 1:	Not reported
State Only Waste Code 2:	Not reported
Report Managed On Site:	0
KG Managed On Site:	0
Generator Treatment Code:	Not reported
Permit By Rule Code:	Not reported
WCDE Residence Code:	Not reported
WCDH Origin Code:	2
WCDE On Site Code:	Not reported
WCDB Code:	W110
Description:	Corrosive Liquids
CORb Sequence Number:	148800

Map ID
Direction
Distance
Elevation

MAP FINDINGS

Site

Database(s)

EDR ID Number
EPA ID Number

WALMART SUPERCENTER 2595 (Continued)

1005445224

Sequence Number:	3313404
Mixed Radioactive Flag:	False
Designation Code:	D
Reported Quantity:	113
Quantity Unit:	LB
Kilograms Quantity:	51.2568008
Density Number:	0
Density Quantity:	Not reported
Waste Managed Off Site:	Y
State Only Waste Code 1:	Not reported
State Only Waste Code 2:	Not reported
Report Managed On Site:	0
KG Managed On Site:	0
Generator Treatment Code:	Not reported
Permit By Rule Code:	Not reported
WCDE Residence Code:	Not reported
WCDH Origin Code:	1
WCDE On Site Code:	Not reported
WCDB Code:	W005
Description:	Toxic Solids
CORb Sequence Number:	148800
Sequence Number:	3313418
Mixed Radioactive Flag:	False
Designation Code:	D
Reported Quantity:	4
Quantity Unit:	LB
Kilograms Quantity:	1.81440003
Density Number:	0
Density Quantity:	Not reported
Waste Managed Off Site:	Y
State Only Waste Code 1:	Not reported
State Only Waste Code 2:	Not reported
Report Managed On Site:	0
KG Managed On Site:	0
Generator Treatment Code:	Not reported
Permit By Rule Code:	Not reported
WCDE Residence Code:	Not reported
WCDH Origin Code:	1
WCDE On Site Code:	Not reported
WCDB Code:	W219
Description:	Flammable Liquids
CORb Sequence Number:	148800
Sequence Number:	3313407
Mixed Radioactive Flag:	False
Designation Code:	D
Reported Quantity:	466
Quantity Unit:	LB
Kilograms Quantity:	211.377603
Density Number:	0
Density Quantity:	Not reported
Waste Managed Off Site:	Y
State Only Waste Code 1:	Not reported
State Only Waste Code 2:	Not reported
Report Managed On Site:	0

Map ID
Direction
Distance
Elevation

MAP FINDINGS

Site

Database(s)

EDR ID Number
EPA ID Number

WALMART SUPERCENTER 2595 (Continued)

1005445224

KG Managed On Site:	0
Generator Treatment Code:	Not reported
Permit By Rule Code:	Not reported
WCDE Residence Code:	Not reported
WCDH Origin Code:	1
WCDE On Site Code:	Not reported
WCDB Code:	W409
Description:	Toxic Solids
CORb Sequence Number:	148800
Sequence Number:	3313414
Mixed Radioactive Flag:	False
Designation Code:	D
Reported Quantity:	5437
Quantity Unit:	LB
Kilograms Quantity:	2466.22324
Density Number:	0
Density Quantity:	Not reported
Waste Managed Off Site:	Y
State Only Waste Code 1:	Not reported
State Only Waste Code 2:	Not reported
Report Managed On Site:	0
KG Managed On Site:	0
Generator Treatment Code:	Not reported
Permit By Rule Code:	Not reported
WCDE Residence Code:	Not reported
WCDH Origin Code:	1
WCDE On Site Code:	Not reported
WCDB Code:	W119
Description:	Oxidizing Liquids
CORb Sequence Number:	148800
Sequence Number:	3313410
Mixed Radioactive Flag:	False
Designation Code:	D
Reported Quantity:	37
Quantity Unit:	LB
Kilograms Quantity:	16.7832002
Density Number:	0
Density Quantity:	Not reported
Waste Managed Off Site:	Y
State Only Waste Code 1:	Not reported
State Only Waste Code 2:	Not reported
Report Managed On Site:	0
KG Managed On Site:	0
Generator Treatment Code:	Not reported
Permit By Rule Code:	Not reported
WCDE Residence Code:	Not reported
WCDH Origin Code:	1
WCDE On Site Code:	Not reported
WCDB Code:	W219
Description:	Toxic Liquids
CORb Sequence Number:	148800
Sequence Number:	3313412
Mixed Radioactive Flag:	False
Designation Code:	D
Reported Quantity:	2971

Map ID
Direction
Distance
Elevation

MAP FINDINGS

Site

Database(s)

EDR ID Number
EPA ID Number

WALMART SUPERCENTER 2595 (Continued)

1005445224

Quantity Unit:	LB
Kilograms Quantity:	1347.64562
Density Number:	0
Density Quantity:	Not reported
Waste Managed Off Site:	Y
State Only Waste Code 1:	Not reported
State Only Waste Code 2:	Not reported
Report Managed On Site:	0
KG Managed On Site:	0
Generator Treatment Code:	Not reported
Permit By Rule Code:	Not reported
WCDE Residence Code:	Not reported
WCDH Origin Code:	1
WCDE On Site Code:	Not reported
WCDB Code:	W801
Description:	Lighters
CORb Sequence Number:	148800
Sequence Number:	3313409
Mixed Radioactive Flag:	False
Designation Code:	D
Reported Quantity:	26
Quantity Unit:	LB
Kilograms Quantity:	11.7936002
Density Number:	0
Density Quantity:	Not reported
Waste Managed Off Site:	Y
State Only Waste Code 1:	WT02
State Only Waste Code 2:	Not reported
Report Managed On Site:	0
KG Managed On Site:	0
Generator Treatment Code:	Not reported
Permit By Rule Code:	Not reported
WCDE Residence Code:	Not reported
WCDH Origin Code:	1
WCDE On Site Code:	Not reported
WCDB Code:	W409
Description:	WA State Regulated Solids
CORb Sequence Number:	148800
Sequence Number:	3313416
Mixed Radioactive Flag:	False
Designation Code:	D
Reported Quantity:	120
Quantity Unit:	LB
Kilograms Quantity:	54.4320009
Density Number:	0
Density Quantity:	Not reported
Waste Managed Off Site:	Y
State Only Waste Code 1:	Not reported
State Only Waste Code 2:	Not reported
Report Managed On Site:	0
KG Managed On Site:	0
Generator Treatment Code:	Not reported
Permit By Rule Code:	Not reported
WCDE Residence Code:	Not reported

Map ID
Direction
Distance
Elevation

MAP FINDINGS

Site

Database(s)

EDR ID Number
EPA ID Number

WALMART SUPERCENTER 2595 (Continued)

1005445224

WCDH Origin Code:	1
WCDE On Site Code:	Not reported
WCDB Code:	W409
Description:	Flammable Solids
CORb Sequence Number:	148800
Sequence Number:	3313408
Mixed Radioactive Flag:	False
Designation Code:	D
Reported Quantity:	2
Quantity Unit:	LB
Kilograms Quantity:	0.90720001
Density Number:	0
Density Quantity:	Not reported
Waste Managed Off Site:	Y
State Only Waste Code 1:	WT02
State Only Waste Code 2:	Not reported
Report Managed On Site:	0
KG Managed On Site:	0
Generator Treatment Code:	Not reported
Permit By Rule Code:	Not reported
WCDE Residence Code:	Not reported
WCDH Origin Code:	2
WCDE On Site Code:	Not reported
WCDB Code:	W409
Description:	WA State Regulated Solids
CORb Sequence Number:	148800
Sequence Number:	3313427
Mixed Radioactive Flag:	False
Designation Code:	D
Reported Quantity:	2
Quantity Unit:	LB
Kilograms Quantity:	0.90720001
Density Number:	0
Density Quantity:	Not reported
Waste Managed Off Site:	Y
State Only Waste Code 1:	Not reported
State Only Waste Code 2:	Not reported
Report Managed On Site:	0
KG Managed On Site:	0
Generator Treatment Code:	Not reported
Permit By Rule Code:	Not reported
WCDE Residence Code:	Not reported
WCDH Origin Code:	1
WCDE On Site Code:	Not reported
WCDB Code:	W801
Description:	Waste Aerosols
CORb Sequence Number:	148800
Sequence Number:	3313415
Mixed Radioactive Flag:	False
Designation Code:	D
Reported Quantity:	863
Quantity Unit:	LB
Kilograms Quantity:	391.456806
Density Number:	0
Density Quantity:	Not reported

Map ID
Direction
Distance
Elevation

MAP FINDINGS

Site

Database(s)

EDR ID Number
EPA ID Number

WALMART SUPERCENTER 2595 (Continued)

1005445224

Waste Stream Off Site Mgmt:
Waste CORB Sequence Number: 148800
Waste Sequence Number: 3313408
Sequence Number: 842283
Received EPAID: WAD020257945
Managed Quantity: 1
Kilogram Quantity: 0.45360000
Recycled Percentage: 0
Waste Management System Code: H141

Waste Sequence Number: 3313408
Sequence Number: 842282
Received EPAID: NVD980895338
Managed Quantity: 1
Kilogram Quantity: 0.45360000
Recycled Percentage: 0
Waste Management System Code: H141

Waste Sequence Number: 3313410
Sequence Number: 842288
Received EPAID: INR000110197
Managed Quantity: 36
Kilogram Quantity: 16.3296002
Recycled Percentage: 0
Waste Management System Code: H141

Waste Sequence Number: 3313410
Sequence Number: 842289
Received EPAID: WAD991281767
Managed Quantity: 1
Kilogram Quantity: 0.45360000
Recycled Percentage: 0
Waste Management System Code: H141

Waste Sequence Number: 3313412
Sequence Number: 842294
Received EPAID: INR000110197
Managed Quantity: 1194
Kilogram Quantity: 541.598409
Recycled Percentage: 0
Waste Management System Code: H141

Waste Sequence Number: 3313412
Sequence Number: 842295
Received EPAID: NVD980895338
Managed Quantity: 242
Kilogram Quantity: 109.771201
Recycled Percentage: 0
Waste Management System Code: H141

Waste Sequence Number: 3313412
Sequence Number: 842297
Received EPAID: WAD991281767
Managed Quantity: 1066
Kilogram Quantity: 483.537608
Recycled Percentage: 0
Waste Management System Code: H141

Map ID
Direction
Distance
Elevation

MAP FINDINGS

Site

Database(s)

EDR ID Number
EPA ID Number

WALMART SUPERCENTER 2595 (Continued)

1005445224

Waste Sequence Number: 3313412
Sequence Number: 842296
Received EPAID: WAD020257945
Managed Quantity: 469
Kilogram Quantity: 212.738403
Recycled Percentage: 0
Waste Management System Code: H141

Waste Sequence Number: 3313427
Sequence Number: 842315
Received EPAID: WAD020257945
Managed Quantity: 2
Kilogram Quantity: 0.90720001
Recycled Percentage: 0
Waste Management System Code: H141

Waste Sequence Number: 3313415
Sequence Number: 842309
Received EPAID: NVD980895338
Managed Quantity: 66
Kilogram Quantity: 29.9376005
Recycled Percentage: 0
Waste Management System Code: H141

Waste Sequence Number: 3313415
Sequence Number: 842311
Received EPAID: WAD991281767
Managed Quantity: 258
Kilogram Quantity: 117.028802
Recycled Percentage: 0
Waste Management System Code: H141

Waste Stream Comments:

CORB Waste Sequence Number: 148800
Comments: A-8: W219 - Damaged product, customer returned product.
Waste Sequence Number: 3313407
Sequence Number: 1

Comments: A-8: W409 - Damaged product, customer returned product.
Waste Sequence Number: 3313408
Sequence Number: 1

Comments: A-8: W119 - Damaged product, customer returned product.
Waste Sequence Number: 3313410
Sequence Number: 1

Comments: A-8: W319 - Damaged product, customer returned product.
Waste Sequence Number: 3313411
Sequence Number: 1

Comments: A-3: Additional Waste Codes - D016, D026, D039, D043, U205, U210, U279. A-8: W219 - Damaged product, customer returned product.
Waste Sequence Number: 3313412
Sequence Number: 1

Comments: A-3: Additional Waste Codes - D027, D035, U159. A-8: W409 - Damaged product, customer returned product.

Map ID
Direction
Distance
Elevation

MAP FINDINGS

Site

Database(s)

EDR ID Number
EPA ID Number

WALMART SUPERCENTER 2595 (Continued)

1005445224

Waste Sequence Number:	3313414
Sequence Number:	1
Comments:	A-3: Additional Waste Codes - D022, D035, D039, U210.
Waste Sequence Number:	3313415
Sequence Number:	1
Comments:	A-8: Damaged product, customer returned product
Waste Sequence Number:	3313416
Sequence Number:	1
Comments:	A3-Additional waste codes: U034, U035, U058, U122, U129, U132, U150, U188, U200, U205
Waste Sequence Number:	3313418
Sequence Number:	1
Comments:	A-8: Damaged product, customer returned product
Waste Sequence Number:	3313426
Sequence Number:	1
Comments:	A-8: Damaged product, customer returned product
Waste Sequence Number:	3313427
Sequence Number:	1
Waste Stream EPA Code:	
CORB Waste Sequence Number:	148800
Waste Sequence Number:	3313409
Sequence Number:	7523636
WCDA Code:	D001
Waste Sequence Number:	3313407
Sequence Number:	7523614
WCDA Code:	D001
Waste Sequence Number:	3313407
Sequence Number:	7523615
WCDA Code:	D018
Waste Sequence Number:	3313407
Sequence Number:	7523616
WCDA Code:	D035
Waste Sequence Number:	3313407
Sequence Number:	7523617
WCDA Code:	U002
Waste Sequence Number:	3313407
Sequence Number:	7523618
WCDA Code:	U154
Waste Sequence Number:	3313407
Sequence Number:	7523619
WCDA Code:	U159
Waste Sequence Number:	3313414
Sequence Number:	7523679
WCDA Code:	D005

Map ID
Direction
Distance
Elevation

MAP FINDINGS

Site

Database(s)

EDR ID Number
EPA ID Number

WALMART SUPERCENTER 2595 (Continued)

1005445224

Waste Sequence Number:	3313414
Sequence Number:	7523680
WCDA Code:	D006
Waste Sequence Number:	3313414
Sequence Number:	7523681
WCDA Code:	D007
Waste Sequence Number:	3313414
Sequence Number:	7523682
WCDA Code:	D008
Waste Stream Source Code:	
CORB Waste Sequence Number:	148800
Waste Sequence Number:	3333899
Sequence Number:	1
WCDD Code:	G11
Waste Sequence Number:	3313404
Sequence Number:	1
WCDD Code:	G32
Waste Sequence Number:	3313426
Sequence Number:	1
WCDD Code:	G32
Waste Sequence Number:	3313427
Sequence Number:	1
WCDD Code:	G32
Waste Sequence Number:	3313407
Sequence Number:	1
WCDD Code:	G11
Waste Sequence Number:	3313408
Sequence Number:	1
WCDD Code:	G11
Waste Sequence Number:	3313409
Sequence Number:	1
WCDD Code:	G11
Waste Sequence Number:	3313410
Sequence Number:	1
WCDD Code:	G11
Waste Sequence Number:	3313411
Sequence Number:	1
WCDD Code:	G11
Waste Sequence Number:	3313412
Sequence Number:	1
WCDD Code:	G11
Waste Sequence Number:	3313413
Sequence Number:	1
WCDD Code:	G11

Map ID
Direction
Distance
Elevation

MAP FINDINGS

Site

Database(s)

EDR ID Number
EPA ID Number

WALMART SUPERCENTER 2595 (Continued)

1005445224

Name: WAL MART 2595
Address: 8924 QUILCEDA BLVD
City,State,Zip: MARYSVILLE, WA 98271
Facility Address 2: Not reported
Facility ID: 1883741
EPA ID: WAH000014852
NAICS: 452910
State Waste Code Desc: Not reported
Federal Waste Code Desc: D001, D002, D003, D004 D005, D006, D007, D008, D009, D010, D011, D016, D018, D022, D026, D027, D035, D039, D043, P075, U002, U072, U134, U154, U159, U165, U205, U210, U249, U279, U409
Form Comm: Updating list of waste codes.
Data Year: 2013
Permit by Rule: False
Mailing Address 2: Not reported
Treatment by Generator: False
Mixed Radioactive Waste: False
Importer of Hazardous Waste: False
Immediate Recycler: False
Treatment/Storage/Disposal/Recycling Facility: False
Generator of Dangerous Fuel Waste: False
Generator Marketing to Burner: False
Other Marketers (i.e., blender, distributor, etc.): False
Utility Boiler Burner: False
Industry Boiler Burner: False
Industrial Furnace: False
Smelter Defferal: False
Universal Waste: Not reported
Off-Specification: Not reported
LN Address 2: Not reported
Tax Reg #: 601767018
Business Type: Warehouse Club & Supercen
Mail Name: Wal-Mart Stores, Inc.
Mailing Address: PO Box 8041
Mailing City,State,Zip: BENTONVILLE, AR 72712-8041
Legal Organization Name: Wal Mart Stores Inc
Legal Organization Type: Private
Legal Contact: Not reported
Legal Address: PO Box 8041
Legal Address 2: Not reported
Legal City,State,Zip: BENTONVILLE, AR 72712-8041
Legal Phone Number: (479)204-3517
Legal Effective Date: 05/26/2004
Land Organization Name: Wal-Mart Stores, Inc.
Land Organization Type: Private
Land Contact: Not reported
Land Address: PO Box 8041
Land City,State,Zip: BENTONVILLE, AR 72712-8041
Land Phone Number: (479)204-3517
Operator Organization Name: Wal-Mart Stores, Inc.
Operator Organization Type: Private
Operator: Not reported
Operator Address: PO Box 8041
Operator Address 2: Not reported
Operator City,State,Zip: Bentonville, AR 72712-8041
Operator Phone Number: (479)204-3517
Operator Effective Date: 05/26/2004

Map ID
Direction
Distance
Elevation

MAP FINDINGS

Site

Database(s)

EDR ID Number
EPA ID Number

WALMART SUPERCENTER 2595 (Continued)

1005445224

Site Contact:	Justin Wilson
Site Contact Address:	PO Box 8041
Contact City,State,Zip:	Bentonville, AR 72712-8041
Site Contact Phone Number:	(479)204-3517
Site Contact Email:	justin.p.wilson@wal-mart.com
Gen Status Code:	MQG
Monthly Generation:	True
Batch Generation:	False
One Time Generation:	False
Transport Own Waste:	False
Tranports Other Waste:	False
Recycler Onsite:	False
Transfer Facility:	False
Other Exemption:	Not reported
UW Battery Gen:	False
Used Oil Transporter:	False
Used Oil Transfer Facility:	False
Used Oil Processor:	False
Used Oil Refiner:	False
Used Oil Fuel Marketer Directs Shipments:	False
Used Oil Fuel Marketer Meets Specs:	False
Site Contact Address 2:	Not reported
SIC Code:	Not reported
CRK Number:	Not reported
Active:	Not reported
CAS Number:	Not reported
Chemical Name:	Not reported
EHS:	Not reported
EHS CAS Number:	Not reported
EHS Name:	Not reported
Waste Stream Generated:	
Waste Managed Off Site:	Y
State Only Waste Code 1:	Not reported
State Only Waste Code 2:	Not reported
Report Managed On Site:	0
KG Managed On Site:	0
Generator Treatment Code:	Not reported
Permit By Rule Code:	Not reported
WCDE Residence Code:	Not reported
WCDH Origin Code:	2
WCDE On Site Code:	Not reported
WCDB Code:	W105
Description:	Corrosive Liquids
CORb Sequence Number:	143543
Sequence Number:	3251813
Mixed Radioactive Flag:	False
Designation Code:	D
Reported Quantity:	3
Quantity Unit:	LB
Kilograms Quantity:	1.36080002
Density Number:	0
Density Quantity:	Not reported
Waste Managed Off Site:	Y
State Only Waste Code 1:	Not reported
State Only Waste Code 2:	Not reported
Report Managed On Site:	0

Map ID
Direction
Distance
Elevation

MAP FINDINGS

Site

Database(s)

EDR ID Number
EPA ID Number

WALMART SUPERCENTER 2595 (Continued)

1005445224

KG Managed On Site:	0
Generator Treatment Code:	Not reported
Permit By Rule Code:	Not reported
WCDE Residence Code:	Not reported
WCDH Origin Code:	1
WCDE On Site Code:	Not reported
WCDB Code:	W119
Description:	Oxidizing Liquids
CORb Sequence Number:	143543
Sequence Number:	3251824
Mixed Radioactive Flag:	False
Designation Code:	D
Reported Quantity:	6
Quantity Unit:	LB
Kilograms Quantity:	2.72160004
Density Number:	0
Density Quantity:	Not reported
Waste Managed Off Site:	Y
State Only Waste Code 1:	Not reported
State Only Waste Code 2:	Not reported
Report Managed On Site:	0
KG Managed On Site:	0
Generator Treatment Code:	Not reported
Permit By Rule Code:	Not reported
WCDE Residence Code:	Not reported
WCDH Origin Code:	1
WCDE On Site Code:	Not reported
WCDB Code:	W409
Description:	Toxic Solids
CORb Sequence Number:	143543
Sequence Number:	3251829
Mixed Radioactive Flag:	False
Designation Code:	D
Reported Quantity:	3169
Quantity Unit:	LB
Kilograms Quantity:	1437.45842
Density Number:	0
Density Quantity:	Not reported
Waste Managed Off Site:	Y
State Only Waste Code 1:	WP01
State Only Waste Code 2:	Not reported
Report Managed On Site:	0
KG Managed On Site:	0
Generator Treatment Code:	Not reported
Permit By Rule Code:	Not reported
WCDE Residence Code:	Not reported
WCDH Origin Code:	1
WCDE On Site Code:	Not reported
WCDB Code:	W801
Description:	Washington State Only
CORb Sequence Number:	143543
Sequence Number:	3278226
Mixed Radioactive Flag:	False
Designation Code:	E
Reported Quantity:	9

Map ID
Direction
Distance
Elevation

MAP FINDINGS

Site

Database(s)

EDR ID Number
EPA ID Number

WALMART SUPERCENTER 2595 (Continued)

1005445224

Quantity Unit:	LB
Kilograms Quantity:	4.08240007
Density Number:	0
Density Quantity:	Not reported
Waste Managed Off Site:	Y
State Only Waste Code 1:	Not reported
State Only Waste Code 2:	Not reported
Report Managed On Site:	0
KG Managed On Site:	0
Generator Treatment Code:	Not reported
Permit By Rule Code:	Not reported
WCDE Residence Code:	Not reported
WCDH Origin Code:	1
WCDE On Site Code:	Not reported
WCDB Code:	W405
Description:	Explosives
CORb Sequence Number:	143543
Sequence Number:	3251816
Mixed Radioactive Flag:	False
Designation Code:	D
Reported Quantity:	1
Quantity Unit:	LB
Kilograms Quantity:	0.45360000
Density Number:	0
Density Quantity:	Not reported
Waste Managed Off Site:	Y
State Only Waste Code 1:	Not reported
State Only Waste Code 2:	Not reported
Report Managed On Site:	0
KG Managed On Site:	0
Generator Treatment Code:	Not reported
Permit By Rule Code:	Not reported
WCDE Residence Code:	Not reported
WCDH Origin Code:	1
WCDE On Site Code:	Not reported
WCDB Code:	W219
Description:	Flammable Liquids
CORb Sequence Number:	143543
Sequence Number:	3251817
Mixed Radioactive Flag:	False
Designation Code:	D
Reported Quantity:	433
Quantity Unit:	LB
Kilograms Quantity:	196.408803
Density Number:	0
Density Quantity:	Not reported
Waste Managed Off Site:	Y
State Only Waste Code 1:	Not reported
State Only Waste Code 2:	Not reported
Report Managed On Site:	0
KG Managed On Site:	0
Generator Treatment Code:	Not reported
Permit By Rule Code:	Not reported
WCDE Residence Code:	Not reported

Map ID
Direction
Distance
Elevation

MAP FINDINGS

Site

Database(s)

EDR ID Number
EPA ID Number

WALMART SUPERCENTER 2595 (Continued)

1005445224

WCDH Origin Code:	2
WCDE On Site Code:	Not reported
WCDB Code:	W409
Description:	Flammable Solids
CORb Sequence Number:	143543
Sequence Number:	3251818
Mixed Radioactive Flag:	False
Designation Code:	D
Reported Quantity:	8
Quantity Unit:	LB
Kilograms Quantity:	3.62880006
Density Number:	0
Density Quantity:	Not reported
Waste Managed Off Site:	Y
State Only Waste Code 1:	Not reported
State Only Waste Code 2:	Not reported
Report Managed On Site:	0
KG Managed On Site:	0
Generator Treatment Code:	Not reported
Permit By Rule Code:	Not reported
WCDE Residence Code:	Not reported
WCDH Origin Code:	1
WCDE On Site Code:	Not reported
WCDB Code:	W801
Description:	Waste Aerosols
CORb Sequence Number:	143543
Sequence Number:	3251833
Mixed Radioactive Flag:	False
Designation Code:	D
Reported Quantity:	1101
Quantity Unit:	LB
Kilograms Quantity:	499.413608
Density Number:	0
Density Quantity:	Not reported
Waste Managed Off Site:	Y
State Only Waste Code 1:	Not reported
State Only Waste Code 2:	Not reported
Report Managed On Site:	0
KG Managed On Site:	0
Generator Treatment Code:	Not reported
Permit By Rule Code:	Not reported
WCDE Residence Code:	Not reported
WCDH Origin Code:	2
WCDE On Site Code:	Not reported
WCDB Code:	W110
Description:	Corrosive Liquids
CORb Sequence Number:	143543
Sequence Number:	3251814
Mixed Radioactive Flag:	False
Designation Code:	D
Reported Quantity:	242
Quantity Unit:	LB
Kilograms Quantity:	109.771201
Density Number:	0
Density Quantity:	Not reported

Map ID
Direction
Distance
Elevation

MAP FINDINGS

Site

Database(s)

EDR ID Number
EPA ID Number

WALMART SUPERCENTER 2595 (Continued)

1005445224

Waste Managed Off Site:	Y
State Only Waste Code 1:	Not reported
State Only Waste Code 2:	Not reported
Report Managed On Site:	0
KG Managed On Site:	0
Generator Treatment Code:	Not reported
Permit By Rule Code:	Not reported
WCDE Residence Code:	Not reported
WCDH Origin Code:	1
WCDE On Site Code:	Not reported
WCDB Code:	W801
Description:	Lighters
CORB Sequence Number:	143543
Sequence Number:	3251821
Mixed Radioactive Flag:	False
Designation Code:	D
Reported Quantity:	17
Quantity Unit:	LB
Kilograms Quantity:	7.71120013
Density Number:	0
Density Quantity:	Not reported
Waste Managed Off Site:	Y
State Only Waste Code 1:	Not reported
State Only Waste Code 2:	Not reported
Report Managed On Site:	0
KG Managed On Site:	0
Generator Treatment Code:	Not reported
Permit By Rule Code:	Not reported
WCDE Residence Code:	Not reported
WCDH Origin Code:	1
WCDE On Site Code:	Not reported
WCDB Code:	W319
Description:	Oxidizing Solids
CORB Sequence Number:	143543
Sequence Number:	3251825
Mixed Radioactive Flag:	False
Designation Code:	D
Reported Quantity:	59
Quantity Unit:	LB
Kilograms Quantity:	26.7624004
Density Number:	0
Density Quantity:	Not reported
Waste Stream Off Site Mgmt:	
Waste CORB Sequence Number:	143543
Waste Sequence Number:	3251825
Sequence Number:	809988
Received EPAID:	INR000110197
Managed Quantity:	59
Kilogram Quantity:	26.7624004
Recycled Percentage:	Not reported
Waste Management System Code:	H141
Waste Sequence Number:	3251826
Sequence Number:	809991
Received EPAID:	INR000110197

Map ID
Direction
Distance
Elevation

MAP FINDINGS

Site

Database(s)

EDR ID Number
EPA ID Number

WALMART SUPERCENTER 2595 (Continued)

1005445224

Managed Quantity:	1271
Kilogram Quantity:	576.525609
Recycled Percentage:	Not reported
Waste Management System Code:	H141
Waste Sequence Number:	3251816
Sequence Number:	809975
Received EPAID:	OHD083377010
Managed Quantity:	1
Kilogram Quantity:	0.45360000
Recycled Percentage:	Not reported
Waste Management System Code:	H141
Waste Sequence Number:	3251817
Sequence Number:	809977
Received EPAID:	INR000110197
Managed Quantity:	433
Kilogram Quantity:	196.408803
Recycled Percentage:	Not reported
Waste Management System Code:	H141
Waste Sequence Number:	3251818
Sequence Number:	809981
Received EPAID:	INR000110197
Managed Quantity:	8
Kilogram Quantity:	3.62880006
Recycled Percentage:	Not reported
Waste Management System Code:	H141
Waste Sequence Number:	3251833
Sequence Number:	809997
Received EPAID:	INR000110197
Managed Quantity:	1101
Kilogram Quantity:	499.413608
Recycled Percentage:	Not reported
Waste Management System Code:	H141
Waste Sequence Number:	3251813
Sequence Number:	809971
Received EPAID:	INR000110197
Managed Quantity:	3
Kilogram Quantity:	1.36080002
Recycled Percentage:	Not reported
Waste Management System Code:	H141
Waste Sequence Number:	3251824
Sequence Number:	809987
Received EPAID:	INR000110197
Managed Quantity:	6
Kilogram Quantity:	2.72160004
Recycled Percentage:	Not reported
Waste Management System Code:	H141
Waste Sequence Number:	3251829
Sequence Number:	809994
Received EPAID:	INR000110197
Managed Quantity:	3169

Map ID
Direction
Distance
Elevation

MAP FINDINGS

Site

Database(s)

EDR ID Number
EPA ID Number

WALMART SUPERCENTER 2595 (Continued)

1005445224

Kilogram Quantity:	1437.45842
Recycled Percentage:	Not reported
Waste Management System Code:	H141
Waste Sequence Number:	3278226
Sequence Number:	814476
Received EPAID:	INR000110197
Managed Quantity:	9
Kilogram Quantity:	4.08240007
Recycled Percentage:	Not reported
Waste Management System Code:	H141
Waste Sequence Number:	3251828
Sequence Number:	809992
Received EPAID:	INR000110197
Managed Quantity:	1
Kilogram Quantity:	0.45360000
Recycled Percentage:	Not reported
Waste Management System Code:	H141
Waste Stream Comments:	
CORB Waste Sequence Number:	143543
Comments:	A-8: W219 - Damaged product, customer returned product.
Waste Sequence Number:	3251817
Sequence Number:	1
Comments:	A-8: W409 - Damaged product, customer returned product.
Waste Sequence Number:	3251818
Sequence Number:	1
Comments:	A-8: W119 - Damaged product, customer returned product.
Waste Sequence Number:	3251824
Sequence Number:	1
Comments:	A-8: W319 - Damaged product, customer returned product.
Waste Sequence Number:	3251825
Sequence Number:	1
Comments:	A-3: Additional Waste Codes - D016, D026, D039, D043, U080, U210, U279. A-8: W219 - Damaged product, customer returned product.
Waste Sequence Number:	3251826
Sequence Number:	1
Comments:	A-3: Additional Waste Codes - D026, D027, D035, U080, U159. A-8: W409 - Damaged product, customer returned product.
Waste Sequence Number:	3251829
Sequence Number:	1
Comments:	A-3: Additional Waste Codes - D022, D035, D039, U210.
Waste Sequence Number:	3251833
Sequence Number:	1
Waste Stream EPA Code:	
CORB Waste Sequence Number:	143543
Waste Sequence Number:	3251825
Sequence Number:	7226682

Map ID
Direction
Distance
Elevation

MAP FINDINGS

Site

Database(s)

EDR ID Number
EPA ID Number

WALMART SUPERCENTER 2595 (Continued)

1005445224

WCDA Code:	D001
Waste Sequence Number:	3251826
Sequence Number:	7226703
WCDA Code:	D004
Waste Sequence Number:	3251826
Sequence Number:	7226704
WCDA Code:	D005
Waste Sequence Number:	3251826
Sequence Number:	7226705
WCDA Code:	D006
Waste Sequence Number:	3251826
Sequence Number:	7226706
WCDA Code:	D007
Waste Sequence Number:	3251826
Sequence Number:	7226707
WCDA Code:	D008
Waste Sequence Number:	3251826
Sequence Number:	7226708
WCDA Code:	D011
Waste Sequence Number:	3251828
Sequence Number:	7226740
WCDA Code:	D004
Waste Sequence Number:	3251828
Sequence Number:	7226741
WCDA Code:	D016
Waste Sequence Number:	3251828
Sequence Number:	7226742
WCDA Code:	U240
Waste Sequence Number:	3251828
Sequence Number:	7226743
WCDA Code:	U249
Waste Stream Source Code:	
CORB Waste Sequence Number:	143543
Waste Sequence Number:	3251816
Sequence Number:	1
WCDD Code:	G11
Waste Sequence Number:	3251817
Sequence Number:	1
WCDD Code:	G11
Waste Sequence Number:	3251821
Sequence Number:	1
WCDD Code:	G11
Waste Sequence Number:	3251824

Map ID
 Direction
 Distance
 Elevation

MAP FINDINGS

Site

Database(s)

EDR ID Number
 EPA ID Number

WALMART SUPERCENTER 2595 (Continued)

1005445224

Sequence Number:	1
WCDD Code:	G11
Waste Sequence Number:	3251825
Sequence Number:	1
WCDD Code:	G11
Waste Sequence Number:	3251826
Sequence Number:	1
WCDD Code:	G11
Waste Sequence Number:	3251828
Sequence Number:	1
WCDD Code:	G11
Waste Sequence Number:	3251829
Sequence Number:	1
WCDD Code:	G11
Waste Sequence Number:	3251833
Sequence Number:	1
WCDD Code:	G11
Waste Sequence Number:	3278226
Sequence Number:	1
WCDD Code:	G11
Waste Sequence Number:	3251813
Sequence Number:	1
WCDD Code:	G32
Name:	WAL MART 2595
Address:	8924 QUILCEDA BLVD
City,State,Zip:	MARYSVILLE, WA 98271
Facility Address 2:	Not reported
Facility ID:	1883741
EPA ID:	WAH000014852
NAICS:	452910
State Waste Code Desc:	Not reported
Federal Waste Code Desc:	D001, D002, D003, D004, D005, D006, D007, D008, D009, D010, D011, D016, D018, D022, D024, D026, D027, D035, D039, P001, P075, U002, U034, U035, U058, U072, U080, U122, U129, U132, U150, U154, U159, U165, U182, U188, U200, U205, U210, U240, U249, U279, U409, U411
Form Comm:	Not reported
Data Year:	2012
Permit by Rule:	False
Mailing Address 2:	Not reported
Treatment by Generator:	False
Mixed Radioactive Waste:	False
Importer of Hazardous Waste:	False
Immediate Recycler:	False
Treatment/Storage/Disposal/Recycling Facility:	False
Generator of Dangerous Fuel Waste:	False
Generator Marketing to Burner:	False
Other Marketers (i.e., blender, distributor, etc.):	False
Utility Boiler Burner:	False

Map ID
Direction
Distance
Elevation

MAP FINDINGS

Site

Database(s)

EDR ID Number
EPA ID Number

WALMART SUPERCENTER 2595 (Continued)

1005445224

Industry Boiler Burner:	False
Industrial Furnace:	False
Smelter Defferal:	False
Universal Waste:	Not reported
Off-Specification:	Not reported
LN Address 2:	Not reported
Tax Reg #:	601767018
Business Type:	Warehouse Club & Supercen
Mail Name:	Wal-Mart Stores, Inc.
Mailing Address:	PO Box 8041
Mailing City,State,Zip:	BENTONVILLE, AR 72712-8041
Legal Organization Name:	Wal Mart Stores Inc
Legal Organization Type:	Private
Legal Contact:	Not reported
Legal Address:	PO Box 8041
Legal Address 2:	Not reported
Legal City,State,Zip:	BENTONVILLE, AR 72712-8041
Legal Phone Number:	(479)204-3517
Legal Effective Date:	05/26/2004
Land Organization Name:	Wal-Mart Stores, Inc.
Land Organization Type:	Private
Land Contact:	Not reported
Land Address:	PO Box 8041
Land City,State,Zip:	BENTONVILLE, AR 72712-8041
Land Phone Number:	(479)204-3517
Operator Organization Name:	Wal-Mart Stores, Inc.
Operator Organization Type:	Private
Operator:	Not reported
Operator Address:	PO Box 8041
Operator Address 2:	Not reported
Operator City,State,Zip:	Bentonville, AR 72712-8041
Operator Phone Number:	(479)204-3517
Operator Effective Date:	05/26/2004
Site Contact:	Justin Wilson
Site Contact Address:	PO Box 8041
Contact City,State,Zip:	Bentonville, AR 72712-8041
Site Contact Phone Number:	(479)204-3517
Site Contact Email:	justin.p.wilson@wal-mart.com
Gen Status Code:	MQG
Monthly Generation:	True
Batch Generation:	False
One Time Generation:	False
Transport Own Waste:	False
Tranports Other Waste:	False
Recycler Onsite:	False
Transfer Facility:	False
Other Exemption:	Not reported
UW Battery Gen:	False
Used Oil Transporter:	False
Used Oil Transfer Facility:	False
Used Oil Processor:	False
Used Oil Refiner:	False
Used Oil Fuel Marketer Directs Shipments:	False
Used Oil Fuel Marketer Meets Specs:	False
Site Contact Address 2:	Not reported
SIC Code:	Not reported
CRK Number:	Not reported

Map ID
Direction
Distance
Elevation

MAP FINDINGS

Site

Database(s)

EDR ID Number
EPA ID Number

WALMART SUPERCENTER 2595 (Continued)

1005445224

Active: Not reported
CAS Number: Not reported
Chemical Name: Not reported
EHS: Not reported
EHS CAS Number: Not reported
EHS Name: Not reported

Waste Stream Generated:

Waste Managed Off Site: Y
State Only Waste Code 1: Not reported
State Only Waste Code 2: Not reported
Report Managed On Site: 0
KG Managed On Site: 0
Generator Treatment Code: Not reported
Permit By Rule Code: Not reported
WCDE Residence Code: Not reported
WCDH Origin Code: 1
WCDE On Site Code: Not reported
WCDB Code: W319
Description: Oxidizing Solids
CORb Sequence Number: 138064
Sequence Number: 2674038
Mixed Radioactive Flag: False
Designation Code: D
Reported Quantity: 43
Quantity Unit: LB
Kilograms Quantity: 19.5048003
Density Number: 0
Density Quantity: Not reported

Waste Managed Off Site: Y
State Only Waste Code 1: Not reported
State Only Waste Code 2: Not reported
Report Managed On Site: 0
KG Managed On Site: 0
Generator Treatment Code: Not reported
Permit By Rule Code: Not reported
WCDE Residence Code: Not reported
WCDH Origin Code: 1
WCDE On Site Code: Not reported
WCDB Code: W219
Description: Toxic Liquids
CORb Sequence Number: 138064
Sequence Number: 2674040
Mixed Radioactive Flag: False
Designation Code: D
Reported Quantity: 2055
Quantity Unit: LB
Kilograms Quantity: 932.148016
Density Number: 0
Density Quantity: Not reported

Waste Managed Off Site: Y
State Only Waste Code 1: Not reported
State Only Waste Code 2: Not reported
Report Managed On Site: 0
KG Managed On Site: 0
Generator Treatment Code: Not reported

Map ID
Direction
Distance
Elevation

MAP FINDINGS

Site

Database(s)

EDR ID Number
EPA ID Number

WALMART SUPERCENTER 2595 (Continued)

1005445224

Permit By Rule Code:	Not reported
WCDE Residence Code:	Not reported
WCDH Origin Code:	1
WCDE On Site Code:	Not reported
WCDB Code:	W801
Description:	Waste Aerosols
CORb Sequence Number:	138064
Sequence Number:	2674049
Mixed Radioactive Flag:	False
Designation Code:	D
Reported Quantity:	1115
Quantity Unit:	LB
Kilograms Quantity:	505.764008
Density Number:	0
Density Quantity:	Not reported
Waste Managed Off Site:	Y
State Only Waste Code 1:	Not reported
State Only Waste Code 2:	Not reported
Report Managed On Site:	0
KG Managed On Site:	0
Generator Treatment Code:	Not reported
Permit By Rule Code:	Not reported
WCDE Residence Code:	Not reported
WCDH Origin Code:	1
WCDE On Site Code:	Not reported
WCDB Code:	W409
Description:	Flammable Solids
CORb Sequence Number:	138064
Sequence Number:	2674034
Mixed Radioactive Flag:	False
Designation Code:	D
Reported Quantity:	1
Quantity Unit:	LB
Kilograms Quantity:	0.45360000
Density Number:	0
Density Quantity:	Not reported
Waste Managed Off Site:	Y
State Only Waste Code 1:	Not reported
State Only Waste Code 2:	Not reported
Report Managed On Site:	0
KG Managed On Site:	0
Generator Treatment Code:	Not reported
Permit By Rule Code:	Not reported
WCDE Residence Code:	Not reported
WCDH Origin Code:	1
WCDE On Site Code:	Not reported
WCDB Code:	W801
Description:	Lighters
CORb Sequence Number:	138064
Sequence Number:	2674035
Mixed Radioactive Flag:	False
Designation Code:	D
Reported Quantity:	11
Quantity Unit:	LB
Kilograms Quantity:	4.98960008

Map ID
Direction
Distance
Elevation

MAP FINDINGS

Site

Database(s)

EDR ID Number
EPA ID Number

WALMART SUPERCENTER 2595 (Continued)

1005445224

Density Number:	0
Density Quantity:	Not reported
Waste Managed Off Site:	Y
State Only Waste Code 1:	Not reported
State Only Waste Code 2:	Not reported
Report Managed On Site:	0
KG Managed On Site:	0
Generator Treatment Code:	Not reported
Permit By Rule Code:	Not reported
WCDE Residence Code:	Not reported
WCDH Origin Code:	2
WCDE On Site Code:	Not reported
WCDB Code:	W110
Description:	Corrosive Liquids
CORb Sequence Number:	138064
Sequence Number:	2674030
Mixed Radioactive Flag:	False
Designation Code:	D
Reported Quantity:	562
Quantity Unit:	LB
Kilograms Quantity:	254.923204
Density Number:	0
Density Quantity:	Not reported
Waste Managed Off Site:	Y
State Only Waste Code 1:	Not reported
State Only Waste Code 2:	Not reported
Report Managed On Site:	0
KG Managed On Site:	0
Generator Treatment Code:	Not reported
Permit By Rule Code:	Not reported
WCDE Residence Code:	Not reported
WCDH Origin Code:	1
WCDE On Site Code:	Not reported
WCDB Code:	W219
Description:	Flammable Liquids
CORb Sequence Number:	138064
Sequence Number:	2674032
Mixed Radioactive Flag:	False
Designation Code:	D
Reported Quantity:	474
Quantity Unit:	LB
Kilograms Quantity:	215.006403
Density Number:	0
Density Quantity:	Not reported
Waste Managed Off Site:	Y
State Only Waste Code 1:	Not reported
State Only Waste Code 2:	Not reported
Report Managed On Site:	0
KG Managed On Site:	0
Generator Treatment Code:	Not reported
Permit By Rule Code:	Not reported
WCDE Residence Code:	Not reported
WCDH Origin Code:	1
WCDE On Site Code:	Not reported

Map ID
Direction
Distance
Elevation

MAP FINDINGS

Site

Database(s)

EDR ID Number
EPA ID Number

WALMART SUPERCENTER 2595 (Continued)

1005445224

WCDB Code:	W119
Description:	Oxidizing Liquids
CORb Sequence Number:	138064
Sequence Number:	2674037
Mixed Radioactive Flag:	False
Designation Code:	D
Reported Quantity:	76
Quantity Unit:	LB
Kilograms Quantity:	34.4736005
Density Number:	0
Density Quantity:	Not reported
Waste Managed Off Site:	Y
State Only Waste Code 1:	Not reported
State Only Waste Code 2:	Not reported
Report Managed On Site:	0
KG Managed On Site:	0
Generator Treatment Code:	Not reported
Permit By Rule Code:	Not reported
WCDE Residence Code:	Not reported
WCDH Origin Code:	1
WCDE On Site Code:	Not reported
WCDB Code:	W409
Description:	Toxic Solids
CORb Sequence Number:	138064
Sequence Number:	2674048
Mixed Radioactive Flag:	False
Designation Code:	D
Reported Quantity:	563
Quantity Unit:	LB
Kilograms Quantity:	255.376804
Density Number:	0
Density Quantity:	Not reported
Waste Stream Off Site Mgmt:	
Waste CORB Sequence Number:	138064
Waste Sequence Number:	2674038
Sequence Number:	674101
Received EPAID:	INR000110197
Managed Quantity:	43
Kilogram Quantity:	19.5048003
Recycled Percentage:	Not reported
Waste Management System Code:	H141
Waste Sequence Number:	2674040
Sequence Number:	674103
Received EPAID:	INR000110197
Managed Quantity:	2055
Kilogram Quantity:	932.148016
Recycled Percentage:	Not reported
Waste Management System Code:	H141
Waste Sequence Number:	2674049
Sequence Number:	674108
Received EPAID:	INR000110197
Managed Quantity:	1115
Kilogram Quantity:	505.764008

Map ID
Direction
Distance
Elevation

MAP FINDINGS

Site

Database(s)

EDR ID Number
EPA ID Number

WALMART SUPERCENTER 2595 (Continued)

1005445224

Recycled Percentage:	Not reported
Waste Management System Code:	H141
Waste Sequence Number:	2674030
Sequence Number:	674086
Received EPAID:	INR000110197
Managed Quantity:	562
Kilogram Quantity:	254.923204
Recycled Percentage:	Not reported
Waste Management System Code:	H141
Waste Sequence Number:	2674032
Sequence Number:	674088
Received EPAID:	INR000110197
Managed Quantity:	474
Kilogram Quantity:	215.006403
Recycled Percentage:	Not reported
Waste Management System Code:	H141
Waste Sequence Number:	2674037
Sequence Number:	674099
Received EPAID:	INR000110197
Managed Quantity:	76
Kilogram Quantity:	34.4736005
Recycled Percentage:	Not reported
Waste Management System Code:	H141
Waste Sequence Number:	2674048
Sequence Number:	674107
Received EPAID:	INR000110197
Managed Quantity:	563
Kilogram Quantity:	255.376804
Recycled Percentage:	Not reported
Waste Management System Code:	H141
Waste Sequence Number:	2674034
Sequence Number:	674090
Received EPAID:	INR000110197
Managed Quantity:	1
Kilogram Quantity:	0.45360000
Recycled Percentage:	Not reported
Waste Management System Code:	H141
Waste Sequence Number:	2674035
Sequence Number:	674092
Received EPAID:	INR000110197
Managed Quantity:	11
Kilogram Quantity:	4.98960008
Recycled Percentage:	Not reported
Waste Management System Code:	H141
Waste Stream Comments:	
CORB Waste Sequence Number:	138064
Comments:	A-8: W219 - Damaged product, customer returned product.
Waste Sequence Number:	2674032
Sequence Number:	1

Map ID
Direction
Distance
Elevation

MAP FINDINGS

Site

Database(s)

EDR ID Number
EPA ID Number

WALMART SUPERCENTER 2595 (Continued)

1005445224

Comments:	A-8: W409 - Damaged product, customer returned product.
Waste Sequence Number:	2674034
Sequence Number:	1
Comments:	A-8: W119 - Damaged product, customer returned product.
Waste Sequence Number:	2674037
Sequence Number:	1
Comments:	A-8: W319 - Damaged product, customer returned product.
Waste Sequence Number:	2674038
Sequence Number:	1
Comments:	A-3: D016, D026, U080, U279. A-8: W219 - Damaged product, customer returned product.
Waste Sequence Number:	2674040
Sequence Number:	1
Comments:	A-3: D026, D027, D035, U080, U159. A-8: W409 - Damaged product, customer returned product.
Waste Sequence Number:	2674048
Sequence Number:	1
Comments:	A-3: D022, D035, D039, U210.
Waste Sequence Number:	2674049
Sequence Number:	1
Waste Stream EPA Code:	
CORB Waste Sequence Number:	138064
Waste Sequence Number:	2674034
Sequence Number:	6024723
WCDA Code:	U072
Waste Sequence Number:	2674034
Sequence Number:	6024724
WCDA Code:	U165
Waste Sequence Number:	2674035
Sequence Number:	6024725
WCDA Code:	D001
Waste Sequence Number:	2674030
Sequence Number:	6024712
WCDA Code:	D002
Waste Sequence Number:	2674032
Sequence Number:	6024716
WCDA Code:	D001
Waste Sequence Number:	2674032
Sequence Number:	6024717
WCDA Code:	D018
Waste Sequence Number:	2674032
Sequence Number:	6024718
WCDA Code:	D035
Waste Sequence Number:	2674032

Map ID
Direction
Distance
Elevation

MAP FINDINGS

Site

Database(s)

EDR ID Number
EPA ID Number

WALMART SUPERCENTER 2595 (Continued)

1005445224

Sequence Number: 6024719
WCDA Code: U002

Waste Sequence Number: 2674032
Sequence Number: 6024720
WCDA Code: U154

Waste Sequence Number: 2674032
Sequence Number: 6024721
WCDA Code: U159

Waste Sequence Number: 2674037
Sequence Number: 6024727
WCDA Code: D001

Waste Stream Source Code:
CORB Waste Sequence Number: 138064
Waste Sequence Number: 2674032
Sequence Number: 1
WCDD Code: G11

Waste Sequence Number: 2674034
Sequence Number: 1
WCDD Code: G11

Waste Sequence Number: 2674035
Sequence Number: 1
WCDD Code: G11

Waste Sequence Number: 2674037
Sequence Number: 1
WCDD Code: G11

Waste Sequence Number: 2674038
Sequence Number: 1
WCDD Code: G11

Waste Sequence Number: 2674040
Sequence Number: 1
WCDD Code: G11

Waste Sequence Number: 2674048
Sequence Number: 1
WCDD Code: G11

Waste Sequence Number: 2674049
Sequence Number: 1
WCDD Code: G11

Waste Sequence Number: 2674030
Sequence Number: 1
WCDD Code: G32

Name: WAL MART 2595
Address: 8924 QUILCEDA BLVD
City,State,Zip: MARYSVILLE, WA 98271

Map ID
Direction
Distance
Elevation

MAP FINDINGS

Site

Database(s)

EDR ID Number
EPA ID Number

WALMART SUPERCENTER 2595 (Continued)

1005445224

Facility Address 2:	Not reported
Facility ID:	1883741
EPA ID:	WAH000014852
NAICS:	452910
State Waste Code Desc:	Not reported
Federal Waste Code Desc:	D001, D002, D003, D004, D005, D006, D007, D008, D009, D010, D011, D016, D018, D022, D026, D027, D035, D039, U002, U034, U072, U080, U154, U159, U165, U248, U249, U279, U409, U411
Form Comm:	Not reported
Data Year:	2011
Permit by Rule:	False
Mailing Address 2:	Not reported
Treatment by Generator:	False
Mixed Radioactive Waste:	False
Importer of Hazardous Waste:	False
Immediate Recycler:	False
Treatment/Storage/Disposal/Recycling Facility:	False
Generator of Dangerous Fuel Waste:	False
Generator Marketing to Burner:	False
Other Marketers (i.e., blender, distributor, etc.):	False
Utility Boiler Burner:	False
Industry Boiler Burner:	False
Industrial Furnace:	False
Smelter Defferal:	False
Universal Waste:	Not reported
Off-Specification:	Not reported
LN Address 2:	Not reported
Tax Reg #:	601767018
Business Type:	Warehouse Club & Supercen
Mail Name:	Wal-Mart Stores, Inc.
Mailing Address:	PO Box 8041
Mailing City,State,Zip:	BENTONVILLE, AR 72712-8041
Legal Organization Name:	Wal Mart Stores Inc
Legal Organization Type:	Private
Legal Contact:	Not reported
Legal Address:	PO Box 8041
Legal Address 2:	Not reported
Legal City,State,Zip:	BENTONVILLE, AR 72712-8041
Legal Phone Number:	(479)204-0402
Legal Effective Date:	05/26/2004
Land Organization Name:	Wal-Mart Stores, Inc.
Land Organization Type:	Private
Land Contact:	Not reported
Land Address:	PO Box 8041
Land City,State,Zip:	BENTONVILLE, AR 72712-8041
Land Phone Number:	(479)204-0402
Operator Organization Name:	Wal-Mart Stores, Inc.
Operator Organization Type:	Private
Operator:	Not reported
Operator Address:	PO Box 8041
Operator Address 2:	Not reported
Operator City,State,Zip:	Bentonville, AR 72712-8041
Operator Phone Number:	(479)204-0402
Operator Effective Date:	05/26/2004
Site Contact:	Chris Stewart
Site Contact Address:	PO Box 8041
Contact City,State,Zip:	Bentonville, AR 72712-8041

Map ID
Direction
Distance
Elevation

MAP FINDINGS

Site

Database(s)

EDR ID Number
EPA ID Number

WALMART SUPERCENTER 2595 (Continued)

1005445224

Site Contact Phone Number:	(479)204-0402
Site Contact Email:	Christopher.stewart@wal-mart.com
Gen Status Code:	MQG
Monthly Generation:	True
Batch Generation:	False
One Time Generation:	False
Transport Own Waste:	False
Tranports Other Waste:	False
Recycler Onsite:	False
Transfer Facility:	False
Other Exemption:	Not reported
UW Battery Gen:	False
Used Oil Transporter:	False
Used Oil Transfer Facility:	False
Used Oil Processor:	False
Used Oil Refiner:	False
Used Oil Fuel Marketer Directs Shipments:	False
Used Oil Fuel Marketer Meets Specs:	False
Site Contact Address 2:	Not reported
SIC Code:	Not reported
CRK Number:	Not reported
Active:	Not reported
CAS Number:	Not reported
Chemical Name:	Not reported
EHS:	Not reported
EHS CAS Number:	Not reported
EHS Name:	Not reported
Waste Stream Generated:	
Waste Managed Off Site:	Y
State Only Waste Code 1:	Not reported
State Only Waste Code 2:	Not reported
Report Managed On Site:	0
KG Managed On Site:	0
Generator Treatment Code:	Not reported
Permit By Rule Code:	Not reported
WCDE Residence Code:	Not reported
WCDH Origin Code:	2
WCDE On Site Code:	Not reported
WCDB Code:	W110
Description:	Corrosive Liquids
CORb Sequence Number:	132521
Sequence Number:	2647078
Mixed Radioactive Flag:	False
Designation Code:	D
Reported Quantity:	654
Quantity Unit:	LB
Kilograms Quantity:	296.654405
Density Number:	0
Density Quantity:	Not reported
Waste Managed Off Site:	Y
State Only Waste Code 1:	Not reported
State Only Waste Code 2:	Not reported
Report Managed On Site:	0
KG Managed On Site:	0
Generator Treatment Code:	Not reported
Permit By Rule Code:	Not reported

Map ID
Direction
Distance
Elevation

MAP FINDINGS

Site

Database(s)

EDR ID Number
EPA ID Number

WALMART SUPERCENTER 2595 (Continued)

1005445224

WCDE Residence Code:	Not reported
WCDH Origin Code:	1
WCDE On Site Code:	Not reported
WCDB Code:	W219
Description:	Flammable Liquids
CORb Sequence Number:	132521
Sequence Number:	2647079
Mixed Radioactive Flag:	False
Designation Code:	D
Reported Quantity:	148
Quantity Unit:	LB
Kilograms Quantity:	67.1328011
Density Number:	0
Density Quantity:	Not reported
Waste Managed Off Site:	Y
State Only Waste Code 1:	Not reported
State Only Waste Code 2:	Not reported
Report Managed On Site:	0
KG Managed On Site:	0
Generator Treatment Code:	Not reported
Permit By Rule Code:	Not reported
WCDE Residence Code:	Not reported
WCDH Origin Code:	2
WCDE On Site Code:	Not reported
WCDB Code:	W409
Description:	Flammable Solids
CORb Sequence Number:	132521
Sequence Number:	2647080
Mixed Radioactive Flag:	False
Designation Code:	D
Reported Quantity:	381
Quantity Unit:	LB
Kilograms Quantity:	172.821602
Density Number:	0
Density Quantity:	Not reported
Waste Managed Off Site:	Y
State Only Waste Code 1:	Not reported
State Only Waste Code 2:	Not reported
Report Managed On Site:	0
KG Managed On Site:	0
Generator Treatment Code:	Not reported
Permit By Rule Code:	Not reported
WCDE Residence Code:	Not reported
WCDH Origin Code:	1
WCDE On Site Code:	Not reported
WCDB Code:	W319
Description:	Oxidizing Solids
CORb Sequence Number:	132521
Sequence Number:	2647082
Mixed Radioactive Flag:	False
Designation Code:	D
Reported Quantity:	88
Quantity Unit:	LB
Kilograms Quantity:	39.9168006
Density Number:	0

Map ID
Direction
Distance
Elevation

MAP FINDINGS

Site

Database(s)

EDR ID Number
EPA ID Number

WALMART SUPERCENTER 2595 (Continued)

1005445224

Density Quantity:	Not reported
Waste Managed Off Site:	Y
State Only Waste Code 1:	Not reported
State Only Waste Code 2:	Not reported
Report Managed On Site:	0
KG Managed On Site:	0
Generator Treatment Code:	Not reported
Permit By Rule Code:	Not reported
WCDE Residence Code:	Not reported
WCDH Origin Code:	1
WCDE On Site Code:	Not reported
WCDB Code:	W401
Description:	Toxic Solids
CORb Sequence Number:	132521
Sequence Number:	2647084
Mixed Radioactive Flag:	False
Designation Code:	D
Reported Quantity:	677
Quantity Unit:	LB
Kilograms Quantity:	307.087205
Density Number:	0
Density Quantity:	Not reported
Waste Managed Off Site:	Y
State Only Waste Code 1:	Not reported
State Only Waste Code 2:	Not reported
Report Managed On Site:	0
KG Managed On Site:	0
Generator Treatment Code:	Not reported
Permit By Rule Code:	Not reported
WCDE Residence Code:	Not reported
WCDH Origin Code:	1
WCDE On Site Code:	Not reported
WCDB Code:	W801
Description:	Waste Aerosols
CORb Sequence Number:	132521
Sequence Number:	2647086
Mixed Radioactive Flag:	False
Designation Code:	D
Reported Quantity:	1136
Quantity Unit:	LB
Kilograms Quantity:	515.289608
Density Number:	0
Density Quantity:	Not reported
Waste Managed Off Site:	Y
State Only Waste Code 1:	Not reported
State Only Waste Code 2:	Not reported
Report Managed On Site:	0
KG Managed On Site:	0
Generator Treatment Code:	Not reported
Permit By Rule Code:	Not reported
WCDE Residence Code:	Not reported
WCDH Origin Code:	1
WCDE On Site Code:	Not reported
WCDB Code:	W801

Map ID
Direction
Distance
Elevation

MAP FINDINGS

Site

Database(s)

EDR ID Number
EPA ID Number

WALMART SUPERCENTER 2595 (Continued)

1005445224

Description:	Lighters
CORb Sequence Number:	132521
Sequence Number:	2647081
Mixed Radioactive Flag:	False
Designation Code:	D
Reported Quantity:	19
Quantity Unit:	LB
Kilograms Quantity:	8.61840014
Density Number:	0
Density Quantity:	Not reported
Waste Managed Off Site:	Y
State Only Waste Code 1:	Not reported
State Only Waste Code 2:	Not reported
Report Managed On Site:	0
KG Managed On Site:	0
Generator Treatment Code:	Not reported
Permit By Rule Code:	Not reported
WCDE Residence Code:	Not reported
WCDH Origin Code:	1
WCDE On Site Code:	Not reported
WCDB Code:	W219
Description:	Toxic Liquids
CORb Sequence Number:	132521
Sequence Number:	2647083
Mixed Radioactive Flag:	False
Designation Code:	D
Reported Quantity:	34
Quantity Unit:	LB
Kilograms Quantity:	15.4224002
Density Number:	0
Density Quantity:	Not reported
Waste Stream Off Site Mgmt:	
Waste CORB Sequence Number:	132521
Waste Sequence Number:	2647081
Sequence Number:	642968
Received EPAID:	WAD991281767
Managed Quantity:	19
Kilogram Quantity:	8.61840014
Recycled Percentage:	Not reported
Waste Management System Code:	H141
Waste Sequence Number:	2647083
Sequence Number:	642974
Received EPAID:	WAD991281767
Managed Quantity:	34
Kilogram Quantity:	15.4224002
Recycled Percentage:	Not reported
Waste Management System Code:	H141
Waste Sequence Number:	2647078
Sequence Number:	642956
Received EPAID:	WAD991281767
Managed Quantity:	654
Kilogram Quantity:	296.654405
Recycled Percentage:	Not reported

Map ID
Direction
Distance
Elevation

MAP FINDINGS

Site

Database(s)

EDR ID Number
EPA ID Number

WALMART SUPERCENTER 2595 (Continued)

1005445224

Waste Management System Code:	H141
Waste Sequence Number:	2647079
Sequence Number:	642961
Received EPAID:	WAD991281767
Managed Quantity:	148
Kilogram Quantity:	67.1328011
Recycled Percentage:	Not reported
Waste Management System Code:	H061
Waste Sequence Number:	2647084
Sequence Number:	642980
Received EPAID:	WAD991281767
Managed Quantity:	677
Kilogram Quantity:	307.087205
Recycled Percentage:	Not reported
Waste Management System Code:	H141
Waste Sequence Number:	2647086
Sequence Number:	644248
Received EPAID:	WAD991281767
Managed Quantity:	1136
Kilogram Quantity:	515.289608
Recycled Percentage:	Not reported
Waste Management System Code:	H141
Waste Sequence Number:	2647080
Sequence Number:	642965
Received EPAID:	WAD991281767
Managed Quantity:	381
Kilogram Quantity:	172.821602
Recycled Percentage:	Not reported
Waste Management System Code:	H141
Waste Sequence Number:	2647082
Sequence Number:	642970
Received EPAID:	WAD991281767
Managed Quantity:	88
Kilogram Quantity:	39.9168006
Recycled Percentage:	Not reported
Waste Management System Code:	H141
Waste Stream Comments:	
CORB Waste Sequence Number:	132521
Comments:	A-8: Damaged product, customer returned product
Waste Sequence Number:	2647079
Sequence Number:	1
Comments:	A-8: Damaged product, customer returned product
Waste Sequence Number:	2647080
Sequence Number:	1
Comments:	A-7: Damaged product, customer returned product
Waste Sequence Number:	2647081
Sequence Number:	1
Comments:	A-7 & A-8: Damaged product, customer returned product

Map ID
Direction
Distance
Elevation

MAP FINDINGS

Site

Database(s)

EDR ID Number
EPA ID Number

WALMART SUPERCENTER 2595 (Continued)

1005445224

Waste Sequence Number: 2647082
Sequence Number: 1

Comments: A-8: Damaged product, customer returned product
Waste Sequence Number: 2647083
Sequence Number: 1

Comments: A-7: Damaged product, customer returned product
Waste Sequence Number: 2647086
Sequence Number: 1

Waste Stream EPA Code:
CORB Waste Sequence Number: 132521
Waste Sequence Number: 2647078
Sequence Number: 5806870
WCDA Code: D002

Waste Sequence Number: 2647079
Sequence Number: 5806879
WCDA Code: D001

Waste Sequence Number: 2647079
Sequence Number: 5806880
WCDA Code: D018

Waste Sequence Number: 2647079
Sequence Number: 5806881
WCDA Code: D035

Waste Sequence Number: 2647079
Sequence Number: 5806882
WCDA Code: U002

Waste Sequence Number: 2647079
Sequence Number: 5806883
WCDA Code: U154

Waste Sequence Number: 2647079
Sequence Number: 5806884
WCDA Code: U159

Waste Sequence Number: 2647080
Sequence Number: 5806889
WCDA Code: D001

Waste Sequence Number: 2647080
Sequence Number: 5806890
WCDA Code: D007

Waste Sequence Number: 2647080
Sequence Number: 5806891
WCDA Code: D018

Waste Sequence Number: 2647080
Sequence Number: 5806892
WCDA Code: D035

Map ID
Direction
Distance
Elevation

MAP FINDINGS

Site

Database(s)

EDR ID Number
EPA ID Number

WALMART SUPERCENTER 2595 (Continued)

1005445224

Name: WAL MART 2595
Address: 8924 QUILCEDA BLVD
City,State,Zip: MARYSVILLE, WA 98271
Facility Address 2: Not reported
Facility ID: 1883741
EPA ID: WAH000014852
NAICS: 452910
State Waste Code Desc: WSC2
Federal Waste Code Desc: D001, D002, D003, D004, D005, D006, D007, D008, D009, D010, D011, D016, D018, D022, D024, D026, D027, D035, D039, P001, P075, U002, U034, U035, U058, U072, U080, U122, U129, U132, U150, U154, U159, U165, U182, U188, U200, U205, U248, U249, U279, U409, U411
Form Comm: Not reported
Data Year: 2010
Permit by Rule: False
Mailing Address 2: Not reported
Treatment by Generator: False
Mixed Radioactive Waste: False
Importer of Hazardous Waste: False
Immediate Recycler: False
Treatment/Storage/Disposal/Recycling Facility: False
Generator of Dangerous Fuel Waste: False
Generator Marketing to Burner: False
Other Marketers (i.e., blender, distributor, etc.): False
Utility Boiler Burner: False
Industry Boiler Burner: False
Industrial Furnace: False
Smelter Defferal: False
Universal Waste: Not reported
Off-Specification: Not reported
LN Address 2: Not reported
Tax Reg #: 601767018
Business Type: Warehouse Club & Supercen
Mail Name: Wal-Mart Stores, Inc.
Mailing Address: PO Box 8041
Mailing City,State,Zip: BENTONVILLE, AR 72712-8041
Legal Organization Name: Wal Mart Stores Inc
Legal Organization Type: Private
Legal Contact: Not reported
Legal Address: PO Box 8041
Legal Address 2: Not reported
Legal City,State,Zip: BENTONVILLE, AR 72712-8041
Legal Phone Number: (479)204-0402
Legal Effective Date: 05/26/2004
Land Organization Name: Wal-Mart Stores, Inc.
Land Organization Type: Private
Land Contact: Not reported
Land Address: PO Box 8041
Land City,State,Zip: BENTONVILLE, AR 72712-8041
Land Phone Number: (479)204-0402
Operator Organization Name: Wal-Mart Stores, Inc.
Operator Organization Type: Private
Operator: Not reported
Operator Address: PO Box 8041
Operator Address 2: Not reported
Operator City,State,Zip: Bentonville, AR 72712-8041
Operator Phone Number: (479)204-0402

Map ID
Direction
Distance
Elevation

MAP FINDINGS

Site

Database(s)

EDR ID Number
EPA ID Number

WALMART SUPERCENTER 2595 (Continued)

1005445224

Operator Effective Date:	05/26/2004
Site Contact:	Rayellen McDonald
Site Contact Address:	8924 Quilceda Blvd
Contact City,State,Zip:	MARYSVILLE, WA 98271
Site Contact Phone Number:	(360)657-1192
Site Contact Email:	Not reported
Gen Status Code:	MQG
Monthly Generation:	True
Batch Generation:	False
One Time Generation:	False
Transport Own Waste:	False
Tranports Other Waste:	False
Recycler Onsite:	False
Transfer Facility:	False
Other Exemption:	Not reported
UW Battery Gen:	False
Used Oil Transporter:	False
Used Oil Transfer Facility:	False
Used Oil Processor:	False
Used Oil Refiner:	False
Used Oil Fuel Marketer Directs Shipments:	False
Used Oil Fuel Marketer Meets Specs:	False
Site Contact Address 2:	Not reported
SIC Code:	Not reported
CRK Number:	Not reported
Active:	Not reported
CAS Number:	Not reported
Chemical Name:	Not reported
EHS:	Not reported
EHS CAS Number:	Not reported
EHS Name:	Not reported
Waste Stream Generated:	
Waste Managed Off Site:	Y
State Only Waste Code 1:	Not reported
State Only Waste Code 2:	Not reported
Report Managed On Site:	0
KG Managed On Site:	0
Generator Treatment Code:	Not reported
Permit By Rule Code:	Not reported
WCDE Residence Code:	Not reported
WCDH Origin Code:	2
WCDE On Site Code:	Not reported
WCDB Code:	W409
Description:	Flammable Solids
CORb Sequence Number:	127348
Sequence Number:	2494260
Mixed Radioactive Flag:	False
Designation Code:	D
Reported Quantity:	731
Quantity Unit:	LB
Kilograms Quantity:	331.58160570320365
Density Number:	0
Density Quantity:	Not reported
Waste Managed Off Site:	Y
State Only Waste Code 1:	Not reported
State Only Waste Code 2:	Not reported

Map ID
Direction
Distance
Elevation

MAP FINDINGS

Site

Database(s)

EDR ID Number
EPA ID Number

WALMART SUPERCENTER 2595 (Continued)

1005445224

Report Managed On Site: 0
KG Managed On Site: 0
Generator Treatment Code: Not reported
Permit By Rule Code: Not reported
WCDE Residence Code: Not reported
WCDH Origin Code: 1
WCDE On Site Code: Not reported
WCDB Code: W401
Description: Toxic Solids
CORb Sequence Number: 127348
Sequence Number: 2494272
Mixed Radioactive Flag: False
Designation Code: D
Reported Quantity: 716
Quantity Unit: LB
Kilograms Quantity: 324.77760558617484
Density Number: 0
Density Quantity: Not reported

Waste Managed Off Site: Y
State Only Waste Code 1: Not reported
State Only Waste Code 2: Not reported
Report Managed On Site: 0
KG Managed On Site: 0
Generator Treatment Code: Not reported
Permit By Rule Code: Not reported
WCDE Residence Code: Not reported
WCDH Origin Code: 1
WCDE On Site Code: Not reported
WCDB Code: W219
Description: Toxic Liquids
CORb Sequence Number: 127348
Sequence Number: 2494270
Mixed Radioactive Flag: False
Designation Code: D
Reported Quantity: 18
Quantity Unit: LB
Kilograms Quantity: 8.1648001404345631
Density Number: 0
Density Quantity: Not reported

Waste Managed Off Site: Y
State Only Waste Code 1: Not reported
State Only Waste Code 2: Not reported
Report Managed On Site: 0
KG Managed On Site: 0
Generator Treatment Code: Not reported
Permit By Rule Code: Not reported
WCDE Residence Code: Not reported
WCDH Origin Code: 1
WCDE On Site Code: Not reported
WCDB Code: W801
Description: Lighters
CORb Sequence Number: 127348
Sequence Number: 2494265
Mixed Radioactive Flag: False
Designation Code: D

Map ID
Direction
Distance
Elevation

MAP FINDINGS

Site

Database(s)

EDR ID Number
EPA ID Number

WALMART SUPERCENTER 2595 (Continued)

1005445224

Reported Quantity: 6
Quantity Unit: LB
Kilograms Quantity: 2.7216000468115209
Density Number: 0
Density Quantity: Not reported

Waste Managed Off Site: Y
State Only Waste Code 1: Not reported
State Only Waste Code 2: Not reported
Report Managed On Site: 0
KG Managed On Site: 0
Generator Treatment Code: Not reported
Permit By Rule Code: Not reported
WCDE Residence Code: Not reported
WCDH Origin Code: 1
WCDE On Site Code: Not reported
WCDB Code: W319
Description: Oxidizing Solids
CORb Sequence Number: 127348
Sequence Number: 2494268
Mixed Radioactive Flag: False
Designation Code: D
Reported Quantity: 28
Quantity Unit: LB
Kilograms Quantity: 12.700800218453765
Density Number: 0
Density Quantity: Not reported

Waste Managed Off Site: Y
State Only Waste Code 1: Not reported
State Only Waste Code 2: Not reported
Report Managed On Site: 0
KG Managed On Site: 0
Generator Treatment Code: Not reported
Permit By Rule Code: Not reported
WCDE Residence Code: Not reported
WCDH Origin Code: 1
WCDE On Site Code: Not reported
WCDB Code: W319
Description: Toxic Solids
CORb Sequence Number: 127348
Sequence Number: 2494271
Mixed Radioactive Flag: False
Designation Code: D
Reported Quantity: 5
Quantity Unit: LB
Kilograms Quantity: 2.2680000390096007
Density Number: 0
Density Quantity: Not reported

Waste Managed Off Site: Y
State Only Waste Code 1: Not reported
State Only Waste Code 2: Not reported
Report Managed On Site: 0
KG Managed On Site: 0
Generator Treatment Code: Not reported
Permit By Rule Code: Not reported

Map ID
Direction
Distance
Elevation

MAP FINDINGS

Site

Database(s)

EDR ID Number
EPA ID Number

WALMART SUPERCENTER 2595 (Continued)

1005445224

WCDE Residence Code:	Not reported
WCDH Origin Code:	1
WCDE On Site Code:	Not reported
WCDB Code:	W801
Description:	Waste Aerosols
CORb Sequence Number:	127348
Sequence Number:	2494274
Mixed Radioactive Flag:	False
Designation Code:	D
Reported Quantity:	1604
Quantity Unit:	LB
Kilograms Quantity:	727.57441251427997
Density Number:	0
Density Quantity:	Not reported
Waste Managed Off Site:	Y
State Only Waste Code 1:	Not reported
State Only Waste Code 2:	Not reported
Report Managed On Site:	0
KG Managed On Site:	0
Generator Treatment Code:	Not reported
Permit By Rule Code:	Not reported
WCDE Residence Code:	Not reported
WCDH Origin Code:	1
WCDE On Site Code:	Not reported
WCDB Code:	W219
Description:	Flammable Liquids
CORb Sequence Number:	127348
Sequence Number:	2494258
Mixed Radioactive Flag:	False
Designation Code:	D
Reported Quantity:	156
Quantity Unit:	LB
Kilograms Quantity:	70.761601217099539
Density Number:	0
Density Quantity:	Not reported
Waste Managed Off Site:	Y
State Only Waste Code 1:	Not reported
State Only Waste Code 2:	Not reported
Report Managed On Site:	0
KG Managed On Site:	0
Generator Treatment Code:	Not reported
Permit By Rule Code:	Not reported
WCDE Residence Code:	Not reported
WCDH Origin Code:	1
WCDE On Site Code:	Not reported
WCDB Code:	W409
Description:	Flammable Solids
CORb Sequence Number:	127348
Sequence Number:	2494262
Mixed Radioactive Flag:	False
Designation Code:	D
Reported Quantity:	5
Quantity Unit:	LB
Kilograms Quantity:	2.2680000390096007
Density Number:	0

Map ID
Direction
Distance
Elevation

MAP FINDINGS

Site

Database(s)

EDR ID Number
EPA ID Number

WALMART SUPERCENTER 2595 (Continued)

1005445224

Density Quantity:	Not reported
Waste Managed Off Site:	Y
State Only Waste Code 1:	WSC2
State Only Waste Code 2:	Not reported
Report Managed On Site:	0
KG Managed On Site:	0
Generator Treatment Code:	Not reported
Permit By Rule Code:	Not reported
WCDE Residence Code:	Not reported
WCDH Origin Code:	2
WCDE On Site Code:	Not reported
WCDB Code:	W110
Description:	Corrosive Liquids
CORb Sequence Number:	127348
Sequence Number:	2494255
Mixed Radioactive Flag:	False
Designation Code:	D
Reported Quantity:	901
Quantity Unit:	LB
Kilograms Quantity:	408.69360702953009
Density Number:	0
Density Quantity:	Not reported
Waste Stream Off Site Mgmt:	
Waste CORB Sequence Number:	127348
Waste Sequence Number:	2494258
Sequence Number:	587200
Received EPAID:	WAD991281767
Managed Quantity:	156
Kilogram Quantity:	70.761601217099539
Recycled Percentage:	Not reported
Waste Management System Code:	H061
Waste Sequence Number:	2494260
Sequence Number:	587204
Received EPAID:	WAD991281767
Managed Quantity:	731
Kilogram Quantity:	331.58160570320365
Recycled Percentage:	Not reported
Waste Management System Code:	H141
Waste Sequence Number:	2494274
Sequence Number:	587245
Received EPAID:	WAD991281767
Managed Quantity:	1604
Kilogram Quantity:	727.57441251427997
Recycled Percentage:	Not reported
Waste Management System Code:	H141
Waste Sequence Number:	2494270
Sequence Number:	587234
Received EPAID:	WAD991281767
Managed Quantity:	18
Kilogram Quantity:	8.1648001404345631
Recycled Percentage:	Not reported
Waste Management System Code:	H141

Map ID
Direction
Distance
Elevation

MAP FINDINGS

Site

Database(s)

EDR ID Number
EPA ID Number

WALMART SUPERCENTER 2595 (Continued)

1005445224

Waste Sequence Number: 2494272
Sequence Number: 587243
Received EPAID: WAD991281767
Managed Quantity: 716
Kilogram Quantity: 324.77760558617484
Recycled Percentage: Not reported
Waste Management System Code: H141

Waste Sequence Number: 2494265
Sequence Number: 587220
Received EPAID: WAD991281767
Managed Quantity: 6
Kilogram Quantity: 2.7216000468115209
Recycled Percentage: Not reported
Waste Management System Code: H141

Waste Sequence Number: 2494268
Sequence Number: 587229
Received EPAID: WAD991281767
Managed Quantity: 28
Kilogram Quantity: 12.700800218453765
Recycled Percentage: Not reported
Waste Management System Code: H141

Waste Sequence Number: 2494255
Sequence Number: 587197
Received EPAID: WAD991281767
Managed Quantity: 901
Kilogram Quantity: 408.69360702953009
Recycled Percentage: Not reported
Waste Management System Code: H141

Waste Sequence Number: 2494262
Sequence Number: 587212
Received EPAID: WAD991281767
Managed Quantity: 5
Kilogram Quantity: 2.2680000390096007
Recycled Percentage: Not reported
Waste Management System Code: H141

Waste Sequence Number: 2494271
Sequence Number: 587239
Received EPAID: WAD991281767
Managed Quantity: 5
Kilogram Quantity: 2.2680000390096007
Recycled Percentage: Not reported
Waste Management System Code: H111

Waste Stream Comments:
CORB Waste Sequence Number: 127348
Comments: A-7, A-8: Damaged product, customer returned product.
Waste Sequence Number: 2494258
Sequence Number: 1

Comments: A-7, A-8: Damaged product, customer returned product.
Waste Sequence Number: 2494270
Sequence Number: 1

Map ID
Direction
Distance
Elevation

MAP FINDINGS

Site

Database(s)

EDR ID Number
EPA ID Number

WALMART SUPERCENTER 2595 (Continued)

1005445224

Comments:	A-7: Damaged product, customer returned product.
Waste Sequence Number:	2494272
Sequence Number:	1
Comments:	A-7, A-8: Damaged product, customer returned product.
Waste Sequence Number:	2494268
Sequence Number:	1
Comments:	A-7, A-8: Damaged product, customer returned product.
Waste Sequence Number:	2494262
Sequence Number:	1
Comments:	A-7: Damaged product, customer returned product.
Waste Sequence Number:	2494265
Sequence Number:	1
Comments:	A-7, A-8: Damaged product, customer returned product.
Waste Sequence Number:	2494271
Sequence Number:	1
Comments:	A-7: Damaged product, customer returned product.
Waste Sequence Number:	2494274
Sequence Number:	1
Comments:	A-8: Damaged product, customer returned product.
Waste Sequence Number:	2494260
Sequence Number:	1
Waste Stream EPA Code:	
CORB Waste Sequence Number:	127348
Waste Sequence Number:	2494274
Sequence Number:	5423624
WCDA Code:	D035
Waste Sequence Number:	2494258
Sequence Number:	5423567
WCDA Code:	D001
Waste Sequence Number:	2494260
Sequence Number:	5423576
WCDA Code:	D035
Waste Sequence Number:	2494258
Sequence Number:	5423569
WCDA Code:	D035
Waste Sequence Number:	2494272
Sequence Number:	5423607
WCDA Code:	U249
Waste Sequence Number:	2494272
Sequence Number:	5423610
WCDA Code:	U411
Waste Sequence Number:	2494270
Sequence Number:	5423588
WCDA Code:	D004

Map ID
Direction
Distance
Elevation

MAP FINDINGS

Site

Database(s)

EDR ID Number
EPA ID Number

WALMART SUPERCENTER 2595 (Continued)

1005445224

Waste Sequence Number:	2494268
Sequence Number:	5423583
WCDA Code:	D001
Waste Sequence Number:	2494260
Sequence Number:	5423575
WCDA Code:	D018
Waste Sequence Number:	2494271
Sequence Number:	5423595
WCDA Code:	D008
Waste Sequence Number:	2494270
Sequence Number:	5423590
WCDA Code:	U279
Waste Stream Source Code:	
CORB Waste Sequence Number:	127348
Waste Sequence Number:	2494260
Sequence Number:	1
WCDD Code:	G32
Waste Sequence Number:	2494255
Sequence Number:	1
WCDD Code:	G32
Waste Sequence Number:	2494271
Sequence Number:	1
WCDD Code:	G19
Waste Sequence Number:	2494262
Sequence Number:	1
WCDD Code:	G19
Waste Sequence Number:	2494268
Sequence Number:	1
WCDD Code:	G19
Waste Sequence Number:	2494272
Sequence Number:	1
WCDD Code:	G19
Waste Sequence Number:	2494265
Sequence Number:	1
WCDD Code:	G19
Waste Sequence Number:	2494258
Sequence Number:	1
WCDD Code:	G19
Waste Sequence Number:	2494274
Sequence Number:	1
WCDD Code:	G19
Waste Sequence Number:	2494270
Sequence Number:	1
WCDD Code:	G19

Map ID
Direction
Distance
Elevation

MAP FINDINGS

Site

Database(s)

EDR ID Number
EPA ID Number

WALMART SUPERCENTER 2595 (Continued)

1005445224

Name: WAL MART 2595
Address: 8924 QUILCEDA BLVD
City,State,Zip: MARYSVILLE, WA 98271
Facility Address 2: Not reported
Facility ID: 1883741
EPA ID: WAH000014852
NAICS: 452910
State Waste Code Desc: WSC2
Federal Waste Code Desc: D001, D002, D003, D004, D005, D006, D007, D008, D009, D011, D016, D018, D022, D026, D027, D035, D039, U002, U072, U080, U154, U159, U165, U249, U279, U409, U411

Form Comm: Not reported
Data Year: 2009
Permit by Rule: False
Mailing Address 2: Not reported
Treatment by Generator: False
Mixed Radioactive Waste: False
Importer of Hazardous Waste: False
Immediate Recycler: False
Treatment/Storage/Disposal/Recycling Facility: False
Generator of Dangerous Fuel Waste: False
Generator Marketing to Burner: False
Other Marketers (i.e., blender, distributor, etc.): False
Utility Boiler Burner: False
Industry Boiler Burner: False
Industrial Furnace: False
Smelter Defferal: False
Universal Waste: Not reported
Off-Specification: Not reported
LN Address 2: Not reported
Tax Reg #: 601767018
Business Type: Warehouse Club & Supercen
Mail Name: Wal Mart Stores Inc
Mailing Address: PO Box 8041
Mailing City,State,Zip: BENTONVILLE, AR 72712-8041
Legal Organization Name: Wal Mart Stores Inc
Legal Organization Type: Private
Legal Contact: Not reported
Legal Address: PO Box 8041
Legal Address 2: Not reported
Legal City,State,Zip: BENTONVILLE, AR 72712-8041
Legal Phone Number: (479)204-2231
Legal Effective Date: 04/30/2001
Land Organization Name: Wal Mart Stores Inc
Land Organization Type: Private
Land Contact: Not reported
Land Address: PO Box 8041
Land City,State,Zip: BENTONVILLE, AR 72712-8041
Land Phone Number: (479)204-8453
Operator Organization Name: Wal Mart 2595
Operator Organization Type: Private
Operator: Rayellen McDonald
Operator Address: 8924 Quilceda Blvd
Operator Address 2: Not reported
Operator City,State,Zip: Marysville, WA 98271
Operator Phone Number: (360)657-1192
Operator Effective Date: 04/18/2001

Map ID
Direction
Distance
Elevation

MAP FINDINGS

Site

Database(s)

EDR ID Number
EPA ID Number

WALMART SUPERCENTER 2595 (Continued)

1005445224

Site Contact:	Rayellen McDonald
Site Contact Address:	8924 Quilceda Blvd
Contact City, State, Zip:	MARYSVILLE, WA 98271
Site Contact Phone Number:	(360)657-1192
Site Contact Email:	Not reported
Gen Status Code:	MQG
Monthly Generation:	True
Batch Generation:	False
One Time Generation:	False
Transport Own Waste:	False
Tranports Other Waste:	False
Recycler Onsite:	False
Transfer Facility:	False
Other Exemption:	Not reported
UW Battery Gen:	False
Used Oil Transporter:	False
Used Oil Transfer Facility:	False
Used Oil Processor:	False
Used Oil Refiner:	False
Used Oil Fuel Marketer Directs Shipments:	False
Used Oil Fuel Marketer Meets Specs:	False
Site Contact Address 2:	Not reported
SIC Code:	Not reported
CRK Number:	Not reported
Active:	Not reported
CAS Number:	Not reported
Chemical Name:	Not reported
EHS:	Not reported
EHS CAS Number:	Not reported
EHS Name:	Not reported
Waste Stream Generated:	
Waste Managed Off Site:	Y
State Only Waste Code 1:	Not reported
State Only Waste Code 2:	Not reported
Report Managed On Site:	0
KG Managed On Site:	0
Generator Treatment Code:	Not reported
Permit By Rule Code:	Not reported
WCDE Residence Code:	Not reported
WCDH Origin Code:	1
WCDE On Site Code:	Not reported
WCDB Code:	W119
Description:	Oxidizing Liquids
CORb Sequence Number:	121292
Sequence Number:	2018625
Mixed Radioactive Flag:	False
Designation Code:	D
Reported Quantity:	111
Quantity Unit:	LB
Kilograms Quantity:	50.349600866013141
Density Number:	0
Density Quantity:	Not reported
Waste Managed Off Site:	Y
State Only Waste Code 1:	Not reported
State Only Waste Code 2:	Not reported
Report Managed On Site:	0

Map ID
Direction
Distance
Elevation

MAP FINDINGS

Site

Database(s)

EDR ID Number
EPA ID Number

WALMART SUPERCENTER 2595 (Continued)

1005445224

KG Managed On Site:	0
Generator Treatment Code:	Not reported
Permit By Rule Code:	Not reported
WCDE Residence Code:	Not reported
WCDH Origin Code:	2
WCDE On Site Code:	Not reported
WCDB Code:	W110
Description:	Corrosive Liquids
CORb Sequence Number:	121292
Sequence Number:	2018615
Mixed Radioactive Flag:	False
Designation Code:	D
Reported Quantity:	1123
Quantity Unit:	LB
Kilograms Quantity:	509.39280876155635
Density Number:	0
Density Quantity:	Not reported
Waste Managed Off Site:	Y
State Only Waste Code 1:	Not reported
State Only Waste Code 2:	Not reported
Report Managed On Site:	0
KG Managed On Site:	0
Generator Treatment Code:	Not reported
Permit By Rule Code:	Not reported
WCDE Residence Code:	Not reported
WCDH Origin Code:	1
WCDE On Site Code:	Not reported
WCDB Code:	W310
Description:	Toxic Solids
CORb Sequence Number:	121292
Sequence Number:	2018645
Mixed Radioactive Flag:	False
Designation Code:	D
Reported Quantity:	473
Quantity Unit:	LB
Kilograms Quantity:	214.55280369030822
Density Number:	0
Density Quantity:	Not reported
Waste Managed Off Site:	Y
State Only Waste Code 1:	Not reported
State Only Waste Code 2:	Not reported
Report Managed On Site:	0
KG Managed On Site:	0
Generator Treatment Code:	Not reported
Permit By Rule Code:	Not reported
WCDE Residence Code:	Not reported
WCDH Origin Code:	1
WCDE On Site Code:	Not reported
WCDB Code:	W219
Description:	Flammable Liquids
CORb Sequence Number:	121292
Sequence Number:	2018618
Mixed Radioactive Flag:	False
Designation Code:	D
Reported Quantity:	594

Map ID
Direction
Distance
Elevation

MAP FINDINGS

Site

Database(s)

EDR ID Number
EPA ID Number

WALMART SUPERCENTER 2595 (Continued)

1005445224

Quantity Unit:	LB
Kilograms Quantity:	269.4384046343406
Density Number:	0
Density Quantity:	Not reported
Waste Managed Off Site:	Y
State Only Waste Code 1:	Not reported
State Only Waste Code 2:	Not reported
Report Managed On Site:	0
KG Managed On Site:	0
Generator Treatment Code:	Not reported
Permit By Rule Code:	Not reported
WCDE Residence Code:	Not reported
WCDH Origin Code:	1
WCDE On Site Code:	Not reported
WCDB Code:	W801
Description:	Waste Aerosols
CORb Sequence Number:	121292
Sequence Number:	2018646
Mixed Radioactive Flag:	False
Designation Code:	D
Reported Quantity:	1136
Quantity Unit:	LB
Kilograms Quantity:	515.28960886298125
Density Number:	0
Density Quantity:	Not reported
Waste Managed Off Site:	Y
State Only Waste Code 1:	Not reported
State Only Waste Code 2:	Not reported
Report Managed On Site:	0
KG Managed On Site:	0
Generator Treatment Code:	Not reported
Permit By Rule Code:	Not reported
WCDE Residence Code:	Not reported
WCDH Origin Code:	1
WCDE On Site Code:	Not reported
WCDB Code:	W409
Description:	Flammable Solids
CORb Sequence Number:	121292
Sequence Number:	2018619
Mixed Radioactive Flag:	False
Designation Code:	D
Reported Quantity:	4
Quantity Unit:	LB
Kilograms Quantity:	1.8144000312076807
Density Number:	0
Density Quantity:	Not reported
Waste Managed Off Site:	Y
State Only Waste Code 1:	Not reported
State Only Waste Code 2:	Not reported
Report Managed On Site:	0
KG Managed On Site:	0
Generator Treatment Code:	Not reported
Permit By Rule Code:	Not reported
WCDE Residence Code:	Not reported

Map ID
Direction
Distance
Elevation

MAP FINDINGS

Site

Database(s)

EDR ID Number
EPA ID Number

WALMART SUPERCENTER 2595 (Continued)

1005445224

WCDH Origin Code: 1
WCDE On Site Code: Not reported
WCDB Code: W801
Description: Lighters
CORb Sequence Number: 121292
Sequence Number: 2018623
Mixed Radioactive Flag: False
Designation Code: D
Reported Quantity: 18
Quantity Unit: LB
Kilograms Quantity: 8.1648001404345631
Density Number: 0
Density Quantity: Not reported

Waste Managed Off Site: Y
State Only Waste Code 1: Not reported
State Only Waste Code 2: Not reported
Report Managed On Site: 0
KG Managed On Site: 0
Generator Treatment Code: Not reported
Permit By Rule Code: Not reported
WCDE Residence Code: Not reported
WCDH Origin Code: 1
WCDE On Site Code: Not reported
WCDB Code: W319
Description: Oxidizing Solids
CORb Sequence Number: 121292
Sequence Number: 2018642
Mixed Radioactive Flag: False
Designation Code: D
Reported Quantity: 22
Quantity Unit: LB
Kilograms Quantity: 9.979200171642244
Density Number: 0
Density Quantity: Not reported

Waste Managed Off Site: Y
State Only Waste Code 1: Not reported
State Only Waste Code 2: Not reported
Report Managed On Site: 0
KG Managed On Site: 0
Generator Treatment Code: Not reported
Permit By Rule Code: Not reported
WCDE Residence Code: Not reported
WCDH Origin Code: 1
WCDE On Site Code: Not reported
WCDB Code: W219
Description: Toxic Liquids
CORb Sequence Number: 121292
Sequence Number: 2018644
Mixed Radioactive Flag: False
Designation Code: D
Reported Quantity: 25
Quantity Unit: LB
Kilograms Quantity: 11.340000195048004
Density Number: 0
Density Quantity: Not reported

Map ID
Direction
Distance
Elevation

MAP FINDINGS

Site

Database(s)

EDR ID Number
EPA ID Number

WALMART SUPERCENTER 2595 (Continued)

1005445224

Waste Managed Off Site:	Y
State Only Waste Code 1:	Not reported
State Only Waste Code 2:	Not reported
Report Managed On Site:	0
KG Managed On Site:	0
Generator Treatment Code:	Not reported
Permit By Rule Code:	Not reported
WCDE Residence Code:	Not reported
WCDH Origin Code:	2
WCDE On Site Code:	Not reported
WCDB Code:	W409
Description:	Flammable Solids
CORB Sequence Number:	121292
Sequence Number:	2018621
Mixed Radioactive Flag:	False
Designation Code:	D
Reported Quantity:	917
Quantity Unit:	LB
Kilograms Quantity:	415.95120715436082
Density Number:	0
Density Quantity:	Not reported
Waste Stream Off Site Mgmt:	
Waste CORB Sequence Number:	121292
Waste Sequence Number:	2018619
Sequence Number:	502310
Received EPAID:	WAD991281767
Managed Quantity:	4
Kilogram Quantity:	1.8144000312076807
Recycled Percentage:	Not reported
Waste Management System Code:	H141
Waste Sequence Number:	2018623
Sequence Number:	502323
Received EPAID:	WAD991281767
Managed Quantity:	18
Kilogram Quantity:	8.1648001404345631
Recycled Percentage:	Not reported
Waste Management System Code:	H141
Waste Sequence Number:	2018642
Sequence Number:	502327
Received EPAID:	WAD991281767
Managed Quantity:	22
Kilogram Quantity:	9.979200171642244
Recycled Percentage:	Not reported
Waste Management System Code:	H141
Waste Sequence Number:	2018646
Sequence Number:	502332
Received EPAID:	WAD991281767
Managed Quantity:	1136
Kilogram Quantity:	515.28960886298125
Recycled Percentage:	Not reported
Waste Management System Code:	H141
Waste Sequence Number:	2018644

Map ID
Direction
Distance
Elevation

MAP FINDINGS

Site

Database(s)

EDR ID Number
EPA ID Number

WALMART SUPERCENTER 2595 (Continued)

1005445224

Sequence Number: 502329
Received EPAID: WAD991281767
Managed Quantity: 25
Kilogram Quantity: 11.340000195048004
Recycled Percentage: Not reported
Waste Management System Code: H141

Waste Sequence Number: 2018621
Sequence Number: 502312
Received EPAID: WAD991281767
Managed Quantity: 917
Kilogram Quantity: 415.95120715436082
Recycled Percentage: Not reported
Waste Management System Code: H141

Waste Sequence Number: 2018645
Sequence Number: 502330
Received EPAID: WAD991281767
Managed Quantity: 473
Kilogram Quantity: 214.55280369030822
Recycled Percentage: Not reported
Waste Management System Code: H141

Waste Sequence Number: 2018625
Sequence Number: 502326
Received EPAID: WAD991281767
Managed Quantity: 111
Kilogram Quantity: 50.349600866013141
Recycled Percentage: Not reported
Waste Management System Code: H141

Waste Sequence Number: 2018618
Sequence Number: 502309
Received EPAID: WAD991281767
Managed Quantity: 594
Kilogram Quantity: 269.4384046343406
Recycled Percentage: Not reported
Waste Management System Code: H061

Waste Sequence Number: 2018615
Sequence Number: 502305
Received EPAID: WAD991281767
Managed Quantity: 1003
Kilogram Quantity: 454.9608078253259
Recycled Percentage: Not reported
Waste Management System Code: H141

Waste Sequence Number: 2018615
Sequence Number: 502304
Received EPAID: WAD991281767
Managed Quantity: 120
Kilogram Quantity: 54.432000936230416
Recycled Percentage: Not reported
Waste Management System Code: H111

Waste Stream Comments:
CORB Waste Sequence Number: 121292

Map ID
Direction
Distance
Elevation

MAP FINDINGS

Site

Database(s)

EDR ID Number
EPA ID Number

WALMART SUPERCENTER 2595 (Continued)

1005445224

Comments:	A-7: G-19- Damaged product, customer returned product. A-9: W119 Damaged product, customer returned product.
Waste Sequence Number:	2018625
Sequence Number:	1
Comments:	A-7: G-19- Damaged product, customer returned product. A-9: W319 Damaged product, customer returned product.
Waste Sequence Number:	2018642
Sequence Number:	1
Comments:	A-7: G-19- Damaged product, customer returned product. A-9: W409 Damaged product, customer returned product.
Waste Sequence Number:	2018619
Sequence Number:	1
Comments:	A-7: G-19- Damaged product, customer returned product.
Waste Sequence Number:	2018623
Sequence Number:	1
Comments:	A-7: G-19- Damaged product, customer returned product. A-9: W219 Damaged product, customer returned product.
Waste Sequence Number:	2018618
Sequence Number:	1
Comments:	A-7: G-19- Damaged product, customer returned product.
Waste Sequence Number:	2018646
Sequence Number:	1
Comments:	A-9: W409 Damaged product, customer returned product.
Waste Sequence Number:	2018621
Sequence Number:	1
Comments:	A-3: D011, U279, D026 A-7: G-19- Damaged product, customer returned product.
Waste Sequence Number:	2018645
Sequence Number:	1
Comments:	A-7: G-19- Damaged product, customer returned product. A-9: W219 Damaged product, customer returned product.
Waste Sequence Number:	2018644
Sequence Number:	1
Waste Stream EPA Code:	
CORB Waste Sequence Number:	121292
Waste Sequence Number:	2018642
Sequence Number:	4623875
WCDA Code:	D001
Waste Sequence Number:	2018644
Sequence Number:	4623879
WCDA Code:	D011
Waste Sequence Number:	2018644
Sequence Number:	4623878
WCDA Code:	D008
Waste Sequence Number:	2018618

Map ID
Direction
Distance
Elevation

MAP FINDINGS

Site

Database(s)

EDR ID Number
EPA ID Number

WALMART SUPERCENTER 2595 (Continued)

1005445224

Sequence Number:	4623861
WCDA Code:	D001
Waste Sequence Number:	2018618
Sequence Number:	4623862
WCDA Code:	D018
Waste Sequence Number:	2018618
Sequence Number:	4623863
WCDA Code:	D035
Waste Sequence Number:	2018618
Sequence Number:	4623864
WCDA Code:	U002
Waste Sequence Number:	2018618
Sequence Number:	4623865
WCDA Code:	U154
Waste Sequence Number:	2018618
Sequence Number:	4623866
WCDA Code:	U159
Waste Sequence Number:	2018625
Sequence Number:	4623873
WCDA Code:	D001
Waste Sequence Number:	2018625
Sequence Number:	4623874
WCDA Code:	D002
Waste Stream Source Code:	
CORB Waste Sequence Number:	121292
Waste Sequence Number:	2018619
Sequence Number:	1
WCDD Code:	G19
Waste Sequence Number:	2018642
Sequence Number:	1
WCDD Code:	G19
Waste Sequence Number:	2018645
Sequence Number:	1
WCDD Code:	G19
Waste Sequence Number:	2018618
Sequence Number:	1
WCDD Code:	G19
Waste Sequence Number:	2018646
Sequence Number:	1
WCDD Code:	G19
Waste Sequence Number:	2018625
Sequence Number:	1
WCDD Code:	G19

Map ID
 Direction
 Distance
 Elevation

MAP FINDINGS

Site

Database(s)

EDR ID Number
 EPA ID Number

WALMART SUPERCENTER 2595 (Continued)

1005445224

Waste Sequence Number:	2018644
Sequence Number:	1
WCDD Code:	G19
Waste Sequence Number:	2018615
Sequence Number:	1
WCDD Code:	G32
Waste Sequence Number:	2018621
Sequence Number:	1
WCDD Code:	G32
Waste Sequence Number:	2018623
Sequence Number:	1
WCDD Code:	G19

[Click this hyperlink](#) while viewing on your computer to access
 1 additional WA MANIFEST: record(s) in the EDR Site Report.

49
SSE
 < 1/8
 0.055 mi.
 292 ft.

PUD NO 1 OF SNOHOMISH CO QUIL CEDA SUBSTA
3120 88TH ST NE
MARYSVILLE, WA 98271

WA MANIFEST **S126342142**
N/A

Actual:
26 ft.
Focus Map:
1

WA MANIFEST:	
Name:	PUD NO 1 OF SNOHOMISH CO QUIL CEDA SUBSTA
Address:	3120 88TH ST NE
City,State,Zip:	MARYSVILLE, WA 98271
Facility Address 2:	Not reported
Facility ID:	Not reported
EPA ID:	Not reported
NAICS:	221122
State Waste Code Desc:	Not reported
Federal Waste Code Desc:	Not reported
Form Comm:	Not reported
Data Year:	2020
Permit by Rule:	Not reported
Mailing Address 2:	Not reported
Treatment by Generator:	Not reported
Mixed Radioactive Waste:	Not reported
Importer of Hazardous Waste:	Not reported
Immediate Recycler:	Not reported
Treatment/Storage/Disposal/Recycling Facility:	Not reported
Generator of Dangerous Fuel Waste:	Not reported
Generator Marketing to Burner:	Not reported
Other Marketers (i.e., blender, distributor, etc.):	Not reported
Utility Boiler Burner:	Not reported
Industry Boiler Burner:	Not reported
Industrial Furnace:	Not reported
Smelter Defferal:	Not reported
Universal Waste:	Not reported
Off-Specification:	Not reported
LN Address 2:	Not reported
Tax Reg #:	Not reported
Business Type:	Not reported
Mail Name:	Not reported

Map ID
Direction
Distance
Elevation

MAP FINDINGS

Site

Database(s)

EDR ID Number
EPA ID Number

PUD NO 1 OF SNOHOMISH CO QUIL CEDA SUBSTA (Continued)

S126342142

Mailing Address:	Not reported
Mailing City,State,Zip:	Not reported
Legal Organization Name:	Not reported
Legal Organization Type:	Not reported
Legal Contact:	Not reported
Legal Address:	Not reported
Legal Address 2:	Not reported
Legal City,State,Zip:	Not reported
Legal Phone Number:	Not reported
Legal Effective Date:	Not reported
Land Organization Name:	Not reported
Land Organization Type:	Not reported
Land Contact:	Not reported
Land Address:	Not reported
Land City,State,Zip:	Not reported
Land Phone Number:	Not reported
Operator Organization Name:	Not reported
Operator Organization Type:	Not reported
Operator:	PUD NO 1 OF SNOHOMISH COUNTY
Operator Address:	Not reported
Operator Address 2:	Not reported
Operator City,State,Zip:	Not reported
Operator Phone Number:	4257831000
Operator Effective Date:	Not reported
Site Contact:	Not reported
Site Contact Address:	Not reported
Contact City,State,Zip:	Not reported
Site Contact Phone Number:	Not reported
Site Contact Email:	Not reported
Gen Status Code:	Not reported
Monthly Generation:	Not reported
Batch Generation:	Not reported
One Time Generation:	Not reported
Transport Own Waste:	Not reported
Tranports Other Waste:	Not reported
Recycler Onsite:	Not reported
Transfer Facility:	Not reported
Other Exemption:	Not reported
UW Battery Gen:	Not reported
Used Oil Transporter:	Not reported
Used Oil Transfer Facility:	Not reported
Used Oil Processor:	Not reported
Used Oil Refiner:	Not reported
Used Oil Fuel Marketer Directs Shipments:	Not reported
Used Oil Fuel Marketer Meets Specs:	Not reported
Site Contact Address 2:	Not reported
SIC Code:	Not reported
CRK Number:	CRK000058800
Active:	Not reported
CAS Number:	064742-53-6
Chemical Name:	DIELECTRIC OIL
EHS:	Not reported
EHS CAS Number:	Not reported
EHS Name:	Not reported
Name:	PUD NO 1 OF SNOHOMISH CO QUIL CEDA SUBSTA
Address:	3120 88TH ST NE

Map ID
Direction
Distance
Elevation

MAP FINDINGS

Site

Database(s)

EDR ID Number
EPA ID Number

PUD NO 1 OF SNOHOMISH CO QUIL CEDA SUBSTA (Continued)

S126342142

City,State,Zip:	MARYSVILLE, WA 98271
Facility Address 2:	Not reported
Facility ID:	Not reported
EPA ID:	Not reported
NAICS:	221122
State Waste Code Desc:	Not reported
Federal Waste Code Desc:	Not reported
Form Comm:	Not reported
Data Year:	2020
Permit by Rule:	Not reported
Mailing Address 2:	Not reported
Treatment by Generator:	Not reported
Mixed Radioactive Waste:	Not reported
Importer of Hazardous Waste:	Not reported
Immediate Recycler:	Not reported
Treatment/Storage/Disposal/Recycling Facility:	Not reported
Generator of Dangerous Fuel Waste:	Not reported
Generator Marketing to Burner:	Not reported
Other Marketers (i.e., blender, distributor, etc.):	Not reported
Utility Boiler Burner:	Not reported
Industry Boiler Burner:	Not reported
Industrial Furnace:	Not reported
Smelter Defferal:	Not reported
Universal Waste:	Not reported
Off-Specification:	Not reported
LN Address 2:	Not reported
Tax Reg #:	Not reported
Business Type:	Not reported
Mail Name:	Not reported
Mailing Address:	Not reported
Mailing City,State,Zip:	Not reported
Legal Organization Name:	Not reported
Legal Organization Type:	Not reported
Legal Contact:	Not reported
Legal Address:	Not reported
Legal Address 2:	Not reported
Legal City,State,Zip:	Not reported
Legal Phone Number:	Not reported
Legal Effective Date:	Not reported
Land Organization Name:	Not reported
Land Organization Type:	Not reported
Land Contact:	Not reported
Land Address:	Not reported
Land City,State,Zip:	Not reported
Land Phone Number:	Not reported
Operator Organization Name:	Not reported
Operator Organization Type:	Not reported
Operator:	PUD NO 1 OF SNOHOMISH COUNTY
Operator Address:	Not reported
Operator Address 2:	Not reported
Operator City,State,Zip:	Not reported
Operator Phone Number:	4257831000
Operator Effective Date:	Not reported
Site Contact:	Not reported
Site Contact Address:	Not reported
Contact City,State,Zip:	Not reported
Site Contact Phone Number:	Not reported

Map ID
Direction
Distance
Elevation

MAP FINDINGS

Site

Database(s)

EDR ID Number
EPA ID Number

PUD NO 1 OF SNOHOMISH CO QUIL CEDA SUBSTA (Continued)

S126342142

Site Contact Email:	Not reported
Gen Status Code:	Not reported
Monthly Generation:	Not reported
Batch Generation:	Not reported
One Time Generation:	Not reported
Transport Own Waste:	Not reported
Tranports Other Waste:	Not reported
Recycler Onsite:	Not reported
Transfer Facility:	Not reported
Other Exemption:	Not reported
UW Battery Gen:	Not reported
Used Oil Transporter:	Not reported
Used Oil Transfer Facility:	Not reported
Used Oil Processor:	Not reported
Used Oil Refiner:	Not reported
Used Oil Fuel Marketer Directs Shipments:	Not reported
Used Oil Fuel Marketer Meets Specs:	Not reported
Site Contact Address 2:	Not reported
SIC Code:	Not reported
CRK Number:	CRK000058800
Active:	Not reported
CAS Number:	064742-53-6
Chemical Name:	ELECTRICAL TRANSFORMER OIL
EHS:	Not reported
EHS CAS Number:	Not reported
EHS Name:	Not reported
Name:	PUD NO 1 OF SNOHOMISH CO QUIL CEDA SUBSTA
Address:	3120 88TH ST NE
City,State,Zip:	MARYSVILLE, WA 98271
Facility Address 2:	Not reported
Facility ID:	Not reported
EPA ID:	Not reported
NAICS:	221122
State Waste Code Desc:	Not reported
Federal Waste Code Desc:	Not reported
Form Comm:	Not reported
Data Year:	2020
Permit by Rule:	Not reported
Mailing Address 2:	Not reported
Treatment by Generator:	Not reported
Mixed Radioactive Waste:	Not reported
Importer of Hazardous Waste:	Not reported
Immediate Recycler:	Not reported
Treatment/Storage/Disposal/Recycling Facility:	Not reported
Generator of Dangerous Fuel Waste:	Not reported
Generator Marketing to Burner:	Not reported
Other Marketers (i.e., blender, distributor, etc.):	Not reported
Utility Boiler Burner:	Not reported
Industry Boiler Burner:	Not reported
Industrial Furnace:	Not reported
Smelter Defferal:	Not reported
Universal Waste:	Not reported
Off-Specification:	Not reported
LN Address 2:	Not reported
Tax Reg #:	Not reported
Business Type:	Not reported

Map ID
Direction
Distance
Elevation

MAP FINDINGS

Site

Database(s)

EDR ID Number
EPA ID Number

PUD NO 1 OF SNOHOMISH CO QUIL CEDA SUBSTA (Continued)

S126342142

Mail Name:	Not reported
Mailing Address:	Not reported
Mailing City,State,Zip:	Not reported
Legal Organization Name:	Not reported
Legal Organization Type:	Not reported
Legal Contact:	Not reported
Legal Address:	Not reported
Legal Address 2:	Not reported
Legal City,State,Zip:	Not reported
Legal Phone Number:	Not reported
Legal Effective Date:	Not reported
Land Organization Name:	Not reported
Land Organization Type:	Not reported
Land Contact:	Not reported
Land Address:	Not reported
Land City,State,Zip:	Not reported
Land Phone Number:	Not reported
Operator Organization Name:	Not reported
Operator Organization Type:	Not reported
Operator:	PUD NO 1 OF SNOHOMISH COUNTY
Operator Address:	Not reported
Operator Address 2:	Not reported
Operator City,State,Zip:	Not reported
Operator Phone Number:	4257831000
Operator Effective Date:	Not reported
Site Contact:	Not reported
Site Contact Address:	Not reported
Contact City,State,Zip:	Not reported
Site Contact Phone Number:	Not reported
Site Contact Email:	Not reported
Gen Status Code:	Not reported
Monthly Generation:	Not reported
Batch Generation:	Not reported
One Time Generation:	Not reported
Transport Own Waste:	Not reported
Tranports Other Waste:	Not reported
Recycler Onsite:	Not reported
Transfer Facility:	Not reported
Other Exemption:	Not reported
UW Battery Gen:	Not reported
Used Oil Transporter:	Not reported
Used Oil Transfer Facility:	Not reported
Used Oil Processor:	Not reported
Used Oil Refiner:	Not reported
Used Oil Fuel Marketer Directs Shipments:	Not reported
Used Oil Fuel Marketer Meets Specs:	Not reported
Site Contact Address 2:	Not reported
SIC Code:	Not reported
CRK Number:	CRK000058800
Active:	Not reported
CAS Number:	064742-53-6
Chemical Name:	DIELECTRIC OIL WITH <1 PPM PCBs
EHS:	Not reported
EHS CAS Number:	Not reported
EHS Name:	Not reported

Name: PUD NO 1 OF SNOHOMISH CO QUIL CEDA SUBSTA

Map ID
Direction
Distance
Elevation

MAP FINDINGS

Site

Database(s)

EDR ID Number
EPA ID Number

PUD NO 1 OF SNOHOMISH CO QUIL CEDA SUBSTA (Continued)

S126342142

Address:	3120 88TH ST NE
City,State,Zip:	MARYSVILLE, WA 98271
Facility Address 2:	Not reported
Facility ID:	Not reported
EPA ID:	Not reported
NAICS:	22112
State Waste Code Desc:	Not reported
Federal Waste Code Desc:	Not reported
Form Comm:	Not reported
Data Year:	2019
Permit by Rule:	Not reported
Mailing Address 2:	Not reported
Treatment by Generator:	Not reported
Mixed Radioactive Waste:	Not reported
Importer of Hazardous Waste:	Not reported
Immediate Recycler:	Not reported
Treatment/Storage/Disposal/Recycling Facility:	Not reported
Generator of Dangerous Fuel Waste:	Not reported
Generator Marketing to Burner:	Not reported
Other Marketers (i.e., blender, distributor, etc.):	Not reported
Utility Boiler Burner:	Not reported
Industry Boiler Burner:	Not reported
Industrial Furnace:	Not reported
Smelter Defferal:	Not reported
Universal Waste:	Not reported
Off-Specification:	Not reported
LN Address 2:	Not reported
Tax Reg #:	Not reported
Business Type:	Not reported
Mail Name:	Not reported
Mailing Address:	Not reported
Mailing City,State,Zip:	Not reported
Legal Organization Name:	Not reported
Legal Organization Type:	Not reported
Legal Contact:	Not reported
Legal Address:	Not reported
Legal Address 2:	Not reported
Legal City,State,Zip:	Not reported
Legal Phone Number:	Not reported
Legal Effective Date:	Not reported
Land Organization Name:	Not reported
Land Organization Type:	Not reported
Land Contact:	Not reported
Land Address:	Not reported
Land City,State,Zip:	Not reported
Land Phone Number:	Not reported
Operator Organization Name:	Not reported
Operator Organization Type:	Not reported
Operator:	PUD NO 1 OF SNOHOMISH COUNTY
Operator Address:	Not reported
Operator Address 2:	Not reported
Operator City,State,Zip:	Not reported
Operator Phone Number:	4257831000
Operator Effective Date:	Not reported
Site Contact:	Not reported
Site Contact Address:	Not reported
Contact City,State,Zip:	Not reported

Map ID
 Direction
 Distance
 Elevation

MAP FINDINGS

Site

Database(s)

EDR ID Number
 EPA ID Number

PUD NO 1 OF SNOHOMISH CO QUIL CEDA SUBSTA (Continued)

S126342142

Site Contact Phone Number:	Not reported
Site Contact Email:	Not reported
Gen Status Code:	Not reported
Monthly Generation:	Not reported
Batch Generation:	Not reported
One Time Generation:	Not reported
Transport Own Waste:	Not reported
Tranports Other Waste:	Not reported
Recycler Onsite:	Not reported
Transfer Facility:	Not reported
Other Exemption:	Not reported
UW Battery Gen:	Not reported
Used Oil Transporter:	Not reported
Used Oil Transfer Facility:	Not reported
Used Oil Processor:	Not reported
Used Oil Refiner:	Not reported
Used Oil Fuel Marketer Directs Shipments:	Not reported
Used Oil Fuel Marketer Meets Specs:	Not reported
Site Contact Address 2:	Not reported
SIC Code:	Not reported
CRK Number:	Not reported
Active:	Not reported
CAS Number:	Not reported
Chemical Name:	Not reported
EHS:	Not reported
EHS CAS Number:	Not reported
EHS Name:	Not reported

50
North
< 1/8
0.057 mi.
303 ft.

HOTEL AMERICA MARYSVILLE
8940 36TH AVE NE
MARYSVILLE, WA 98270

WA ALLSITES **S122493170**
WA NPDES **N/A**

Actual:
50 ft.
Focus Map:
2

ALLSITES:
 Name: HOTEL AMERICA MARYSVILLE
 Facility Id: 25243

Interaction: 127105
 Interaction 1: A
 Interaction 2: CONSTSWGP
 Ecology Program: WATQUAL
 Program Data: PARIS
 Facility Alt.: Hotel America Marysville
 Program ID: WAR306384
 Date Interaction: 2018-05-30 00:00:00
 Date Interaction 3: Construction SW GP
 Latitude: 48.077001219000003
 Longitude: -122.18315564

NPDES:
 Name: HOTEL AMERICA MARYSVILLE
 Address: 8940 36TH AVE NE
 City,State,Zip: MARYSVILLE, WA 98270
 Facility Status: Not reported
 Facility Type: Construction SW GP

Map ID
Direction
Distance
Elevation

MAP FINDINGS

Site

Database(s)

EDR ID Number
EPA ID Number

HOTEL AMERICA MARYSVILLE (Continued)

S122493170

Admin Region: Headquarters
Date Issued: 11/15/2020
Latitude: Not reported
Longitude: Not reported
Permit ID: WAR306384
Permit Version: Not reported
Permit Status: Active
Permit SubStatus: Not reported
Ecology Contact: Not reported
WRIA: Not reported
Permit Expiration Date: 12/31/2025
Effective Date: 01/01/2021
Days to Expiration: -1542

J51
West
< 1/8
0.068 mi.
357 ft.

BE AEROSPACE FLIGHT STRUCTURES INC
6330 31ST AVE NE
MARYSVILLE, WA 98271

WA ALLSITES S109552732
N/A

Site 1 of 2 in cluster J

Actual:
22 ft.
Focus Map:
5

ALLSITES:
Name: BE AEROSPACE FLIGHT STRUCTURES INC
Facility Id: 4810501

Interaction: 15490
Interaction 1: I
Interaction 2: HWG
Ecology Program: HAZWASTE
Program Data: TURBOWASTE
Facility Alt.: Not reported
Program ID: WAH000021318
Date Interaction: 2003-01-01 00:00:00
Date Interaction 3: Hazardous Waste Generator
Latitude: 48.054324344000001
Longitude: -122.18992502099999

Interaction: 15491
Interaction 1: I
Interaction 2: HWTRNSFR
Ecology Program: HAZWASTE
Program Data: TURBOWASTE
Facility Alt.: Not reported
Program ID: WAH000021318
Date Interaction: 2003-01-01 00:00:00
Date Interaction 3: Haz Waste Transfer Facili
Latitude: 48.054324344000001
Longitude: -122.18992502099999

Map ID
Direction
Distance
Elevation

MAP FINDINGS

Site

Database(s)

EDR ID Number
EPA ID Number

J52 **B/E AEROSPACE FLIGHT STRUCTURES INC** **RCRA NonGen / NLR** **1007265554**
West **6330 31ST AVE NE** **CA HAZNET** **WAH000021318**
< 1/8 **MARYSVILLE, WA 98271**
0.068 mi.
357 ft. **Site 2 of 2 in cluster J**

Actual: RCRA NonGen / NLR:
22 ft. Date Form Received by Agency: 20060823
Focus Map: Handler Name: B/E AEROSPACE FLIGHT STRUCTURES INC
5 Handler Address: 6330 31ST AVE NE
Handler City,State,Zip: MARYSVILLE, WA 98271
EPA ID: WAH000021318
Contact Name: GREG WISNER
Contact Address: 6330 31ST AVE NE
Contact City,State,Zip: MARYSVILLE, WA 98271
Contact Telephone: 360-657-5197
Contact Fax: Not reported
Contact Email: GREG_WISNER@BEAEROSPACE.COM
Contact Title: Not reported
EPA Region: 10
Land Type: Private
Federal Waste Generator Description: Not a generator, verified
Non-Notifier: Not reported
Biennial Report Cycle: Not reported
Accessibility: Not reported
Active Site Indicator: Not reported
State District Owner: WA
State District: NWRO
Mailing Address: 6330 31ST AVE NE
Mailing City,State,Zip: MARYSVILLE, WA 98271
Owner Name: B/E AEROSPACE
Owner Type: Private
Operator Name: WISNER, GREG
Operator Type: Private
Short-Term Generator Activity: No
Importer Activity: No
Mixed Waste Generator: No
Transporter Activity: No
Transfer Facility Activity: No
Recycler Activity with Storage: No
Small Quantity On-Site Burner Exemption: No
Smelting Melting and Refining Furnace Exemption: No
Underground Injection Control: No
Off-Site Waste Receipt: No
Universal Waste Indicator: No
Universal Waste Destination Facility: No
Federal Universal Waste: No
Active Site Fed-Reg Treatment Storage and Disposal Facility: Not reported
Active Site Converter Treatment storage and Disposal Facility: Not reported
Active Site State-Reg Treatment Storage and Disposal Facility: Not reported
Active Site State-Reg Handler: ---
Federal Facility Indicator: Not reported
Hazardous Secondary Material Indicator: NN
Sub-Part K Indicator: Not reported
Commercial TSD Indicator: No
Treatment Storage and Disposal Type: Not reported
2018 GPRA Permit Baseline: Not on the Baseline
2018 GPRA Renewals Baseline: Not on the Baseline
Permit Renewals Workload Universe: Not reported

Map ID
Direction
Distance
Elevation

MAP FINDINGS

Site

Database(s)

EDR ID Number
EPA ID Number

B/E AEROSPACE FLIGHT STRUCTURES INC (Continued)

1007265554

Permit Workload Universe:	Not reported
Permit Progress Universe:	Not reported
Post-Closure Workload Universe:	Not reported
Closure Workload Universe:	Not reported
202 GPRA Corrective Action Baseline:	No
Corrective Action Workload Universe:	No
Subject to Corrective Action Universe:	No
Non-TSDFs Where RCRA CA has Been Imposed Universe:	No
TSDFs Potentially Subject to CA Under 3004 (u)/(v) Universe:	No
TSDFs Only Subject to CA under Discretionary Auth Universe:	No
Corrective Action Priority Ranking:	No NCAPS ranking
Environmental Control Indicator:	No
Institutional Control Indicator:	No
Human Exposure Controls Indicator:	N/A
Groundwater Controls Indicator:	N/A
Operating TSDF Universe:	Not reported
Full Enforcement Universe:	Not reported
Significant Non-Complier Universe:	No
Unaddressed Significant Non-Complier Universe:	No
Addressed Significant Non-Complier Universe:	No
Significant Non-Complier With a Compliance Schedule Universe:	No
Financial Assurance Required:	Not reported
Handler Date of Last Change:	20180507
Recognized Trader-Importer:	No
Recognized Trader-Exporter:	No
Importer of Spent Lead Acid Batteries:	No
Exporter of Spent Lead Acid Batteries:	No
Recycler Activity Without Storage:	No
Manifest Broker:	No
Sub-Part P Indicator:	No

Biennial: List of Years

Year: 2003

[Click Here for Biennial Reporting System Data:](#)

Hazardous Waste Summary:

Waste Code:	D001
Waste Description:	IGNITABLE WASTE
Waste Code:	D002
Waste Description:	CORROSIVE WASTE
Waste Code:	D005
Waste Description:	BARIUM
Waste Code:	D006
Waste Description:	CADMIUM
Waste Code:	D007
Waste Description:	CHROMIUM
Waste Code:	D008
Waste Description:	LEAD
Waste Code:	D018

Map ID
Direction
Distance
Elevation

MAP FINDINGS

Site

Database(s)

EDR ID Number
EPA ID Number

B/E AEROSPACE FLIGHT STRUCTURES INC (Continued)

1007265554

Waste Description:	BENZENE
Waste Code:	D035
Waste Description:	METHYL ETHYL KETONE
Waste Code:	D039
Waste Description:	TETRACHLOROETHYLENE
Waste Code:	D040
Waste Description:	TRICHLOROETHYLENE
Waste Code:	F003
Waste Description:	THE FOLLOWING SPENT NONHALOGENATED SOLVENTS: XYLENE, ACETONE, ETHYL ACETATE, ETHYL BENZENE, ETHYL ETHER, METHYL ISOBUTYL KETONE, N-BUTYL ALCOHOL, CYCLOHEXANONE, AND METHANOL; ALL SPENT SOLVENT MIXTURES/BLENDS CONTAINING, BEFORE USE, ONLY THE ABOVE SPENT NONHALOGENATED SOLVENTS; AND ALL SPENT SOLVENT MIXTURES/BLENDS CONTAINING, BEFORE USE, ONE OR MORE OF THE ABOVE NONHALOGENATED SOLVENTS, AND A TOTAL OF TEN PERCENT OR MORE (BY VOLUME) OF ONE OR MORE OF THOSE SOLVENTS LISTED IN F001, F002, F004, AND F005; AND STILL BOTTOMS FROM THE RECOVERY OF THESE SPENT SOLVENTS AND SPENT SOLVENT MIXTURES.
Waste Code:	F005
Waste Description:	THE FOLLOWING SPENT NONHALOGENATED SOLVENTS: TOLUENE, METHYL ETHYL KETONE, CARBON DISULFIDE, ISOBUTANOL, PYRIDINE, BENZENE, 2-ETHOXYETHANOL, AND 2-NITROPROPANE; ALL SPENT SOLVENT MIXTURES/BLENDS CONTAINING, BEFORE USE, A TOTAL OF TEN PERCENT OR MORE (BY VOLUME) OF ONE OR MORE OF THE ABOVE NONHALOGENATED SOLVENTS OR THOSE SOLVENTS LISTED IN F001, F002, OR F004; AND STILL BOTTOMS FROM THE RECOVERY OF THESE SPENT SOLVENTS AND SPENT SOLVENT MIXTURES.

Handler - Owner Operator:

Owner/Operator Indicator:	Owner
Owner/Operator Name:	B/E AEROSPACE
Legal Status:	Private
Date Became Current:	20030101
Date Ended Current:	Not reported
Owner/Operator Address:	1400 CORPORATE CENTER WAY
Owner/Operator City,State,Zip:	WELLINGTON, FL 33414
Owner/Operator Telephone:	561-791-5000
Owner/Operator Telephone Ext:	Not reported
Owner/Operator Fax:	Not reported
Owner/Operator Email:	Not reported

Owner/Operator Indicator:	Owner
Owner/Operator Name:	B/E AEROSPACE
Legal Status:	Private
Date Became Current:	20030101
Date Ended Current:	Not reported
Owner/Operator Address:	1400 CORPORATE CENTER WAY
Owner/Operator City,State,Zip:	WELLINGTON, FL 33414
Owner/Operator Telephone:	561-791-5000
Owner/Operator Telephone Ext:	Not reported
Owner/Operator Fax:	Not reported
Owner/Operator Email:	Not reported

Map ID
Direction
Distance
Elevation

MAP FINDINGS

Site

Database(s)

EDR ID Number
EPA ID Number

B/E AEROSPACE FLIGHT STRUCTURES INC (Continued)

1007265554

Owner/Operator Indicator: Owner
Owner/Operator Name: B/E AEROSPACE
Legal Status: Private
Date Became Current: 20030101
Date Ended Current: Not reported
Owner/Operator Address: 1400 CORPORATE CENTER WAY
Owner/Operator City,State,Zip: WELLINGTON, FL 33414
Owner/Operator Telephone: 561-791-5000
Owner/Operator Telephone Ext: Not reported
Owner/Operator Fax: Not reported
Owner/Operator Email: Not reported

Owner/Operator Indicator: Owner
Owner/Operator Name: B/E AEROSPACE
Legal Status: Private
Date Became Current: 20030101
Date Ended Current: Not reported
Owner/Operator Address: 1400 CORPORATE CENTER WAY
Owner/Operator City,State,Zip: WELLINGTON, FL 33414
Owner/Operator Telephone: 561-791-5000
Owner/Operator Telephone Ext: Not reported
Owner/Operator Fax: Not reported
Owner/Operator Email: Not reported

Owner/Operator Indicator: Owner
Owner/Operator Name: PCS MARYSVILLE LLC
Legal Status: Private
Date Became Current: Not reported
Date Ended Current: Not reported
Owner/Operator Address: 7900 SE 28TH ST
Owner/Operator City,State,Zip: MERCER ISLAND, WA 33414
Owner/Operator Telephone: 206-232-7500
Owner/Operator Telephone Ext: Not reported
Owner/Operator Fax: Not reported
Owner/Operator Email: Not reported

Owner/Operator Indicator: Owner
Owner/Operator Name: B/E AEROSPACE
Legal Status: Private
Date Became Current: 20030101
Date Ended Current: Not reported
Owner/Operator Address: 1400 CORPORATE CENTER WAY
Owner/Operator City,State,Zip: WELLINGTON, FL 33414
Owner/Operator Telephone: Not reported
Owner/Operator Telephone Ext: Not reported
Owner/Operator Fax: Not reported
Owner/Operator Email: Not reported

Owner/Operator Indicator: Owner
Owner/Operator Name: PCS MARYSVILLE LLC
Legal Status: Private
Date Became Current: Not reported
Date Ended Current: Not reported
Owner/Operator Address: 7900 SE 28TH ST
Owner/Operator City,State,Zip: MERCER ISLAND, WA 33414
Owner/Operator Telephone: 206-232-7500
Owner/Operator Telephone Ext: Not reported

Map ID
Direction
Distance
Elevation

MAP FINDINGS

Site

Database(s)

EDR ID Number
EPA ID Number

B/E AEROSPACE FLIGHT STRUCTURES INC (Continued)

1007265554

Owner/Operator Fax:	Not reported
Owner/Operator Email:	Not reported
Owner/Operator Indicator:	Owner
Owner/Operator Name:	PCS MARYSVILLE LLC
Legal Status:	State
Date Became Current:	Not reported
Date Ended Current:	Not reported
Owner/Operator Address:	7900 SE 28TH ST
Owner/Operator City,State,Zip:	MERCER ISLAND, WA 33414
Owner/Operator Telephone:	206-232-7500
Owner/Operator Telephone Ext:	Not reported
Owner/Operator Fax:	Not reported
Owner/Operator Email:	Not reported
Owner/Operator Indicator:	Operator
Owner/Operator Name:	KROUSE, PAUL
Legal Status:	Private
Date Became Current:	Not reported
Date Ended Current:	Not reported
Owner/Operator Address:	6330 31ST AVE NE
Owner/Operator City,State,Zip:	MARYSVILLE, WA 98271
Owner/Operator Telephone:	360-657-5197
Owner/Operator Telephone Ext:	Not reported
Owner/Operator Fax:	Not reported
Owner/Operator Email:	Not reported
Owner/Operator Indicator:	Owner
Owner/Operator Name:	PCS PROPERTIES LLC
Legal Status:	Private
Date Became Current:	19970805
Date Ended Current:	Not reported
Owner/Operator Address:	7900 SE 28TH ST, STE 310
Owner/Operator City,State,Zip:	MERCER ISLAND, WA 98040
Owner/Operator Telephone:	Not reported
Owner/Operator Telephone Ext:	Not reported
Owner/Operator Fax:	Not reported
Owner/Operator Email:	Not reported
Owner/Operator Indicator:	Operator
Owner/Operator Name:	B/E AEROSPACE
Legal Status:	Private
Date Became Current:	Not reported
Date Ended Current:	Not reported
Owner/Operator Address:	1400 CORPORATE CENTER WAY
Owner/Operator City,State,Zip:	WELLINGTON, FL 33414
Owner/Operator Telephone:	561-791-5000
Owner/Operator Telephone Ext:	Not reported
Owner/Operator Fax:	Not reported
Owner/Operator Email:	Not reported
Owner/Operator Indicator:	Operator
Owner/Operator Name:	WISNER, GREG
Legal Status:	Private
Date Became Current:	Not reported
Date Ended Current:	Not reported
Owner/Operator Address:	6330 31ST AVE NE

Map ID
Direction
Distance
Elevation

MAP FINDINGS

Site

Database(s)

EDR ID Number
EPA ID Number

B/E AEROSPACE FLIGHT STRUCTURES INC (Continued)

1007265554

Owner/Operator City,State,Zip:	MARYSVILLE, WA 98271
Owner/Operator Telephone:	360-657-5197
Owner/Operator Telephone Ext:	Not reported
Owner/Operator Fax:	Not reported
Owner/Operator Email:	Not reported
Owner/Operator Indicator:	Owner
Owner/Operator Name:	PCS MARYSVILLE LLC
Legal Status:	Private
Date Became Current:	Not reported
Date Ended Current:	Not reported
Owner/Operator Address:	7900 SE 28TH ST
Owner/Operator City,State,Zip:	MERCER ISLAND, WA 33414
Owner/Operator Telephone:	206-232-7500
Owner/Operator Telephone Ext:	Not reported
Owner/Operator Fax:	Not reported
Owner/Operator Email:	Not reported
Owner/Operator Indicator:	Owner
Owner/Operator Name:	PCS MARYSVILLE LLC
Legal Status:	Private
Date Became Current:	Not reported
Date Ended Current:	Not reported
Owner/Operator Address:	7900 SE 28TH ST
Owner/Operator City,State,Zip:	MERCER ISLAND, WA 33414
Owner/Operator Telephone:	206-232-7500
Owner/Operator Telephone Ext:	Not reported
Owner/Operator Fax:	Not reported
Owner/Operator Email:	Not reported
Owner/Operator Indicator:	Operator
Owner/Operator Name:	GREG WISNER
Legal Status:	Private
Date Became Current:	20030101
Date Ended Current:	Not reported
Owner/Operator Address:	6330 31ST AVE NE
Owner/Operator City,State,Zip:	MARYSVILLE, WA 98271
Owner/Operator Telephone:	Not reported
Owner/Operator Telephone Ext:	Not reported
Owner/Operator Fax:	Not reported
Owner/Operator Email:	Not reported
Owner/Operator Indicator:	Operator
Owner/Operator Name:	WISNER, GREG
Legal Status:	Private
Date Became Current:	Not reported
Date Ended Current:	Not reported
Owner/Operator Address:	6330 31ST AVE NE
Owner/Operator City,State,Zip:	MARYSVILLE, WA 98271
Owner/Operator Telephone:	360-657-5197
Owner/Operator Telephone Ext:	Not reported
Owner/Operator Fax:	Not reported
Owner/Operator Email:	Not reported
Owner/Operator Indicator:	Operator
Owner/Operator Name:	WISNER, GREG
Legal Status:	Private

Map ID
Direction
Distance
Elevation

MAP FINDINGS

Site

Database(s)

EDR ID Number
EPA ID Number

B/E AEROSPACE FLIGHT STRUCTURES INC (Continued)

1007265554

Date Became Current: Not reported
Date Ended Current: Not reported
Owner/Operator Address: 6330 31ST AVE NE
Owner/Operator City,State,Zip: MARYSVILLE, WA 98271
Owner/Operator Telephone: 360-657-5197
Owner/Operator Telephone Ext: Not reported
Owner/Operator Fax: Not reported
Owner/Operator Email: Not reported

Historic Generators:

Receive Date: 20050517
Handler Name: B/E AEROSPACE FLIGHT STRUCTURES INC
Federal Waste Generator Description: Conditionally Exempt Small Quantity Generator
State District Owner: WA
Large Quantity Handler of Universal Waste: No
Recognized Trader Importer: No
Recognized Trader Exporter: No
Spent Lead Acid Battery Importer: No
Spent Lead Acid Battery Exporter: No
Current Record: No
Non Storage Recycler Activity: Not reported
Electronic Manifest Broker: Not reported

Receive Date: 20060823
Handler Name: B/E AEROSPACE FLIGHT STRUCTURES INC
Federal Waste Generator Description: Not a generator, verified
State District Owner: WA
Large Quantity Handler of Universal Waste: No
Recognized Trader Importer: No
Recognized Trader Exporter: No
Spent Lead Acid Battery Importer: No
Spent Lead Acid Battery Exporter: No
Current Record: Yes
Non Storage Recycler Activity: Not reported
Electronic Manifest Broker: Not reported

Receive Date: 20030723
Handler Name: B/E AEROSPACE FLIGHT STRUCTURES INC
Federal Waste Generator Description: Small Quantity Generator
State District Owner: WA
Large Quantity Handler of Universal Waste: No
Recognized Trader Importer: No
Recognized Trader Exporter: No
Spent Lead Acid Battery Importer: No
Spent Lead Acid Battery Exporter: No
Current Record: No
Non Storage Recycler Activity: Not reported
Electronic Manifest Broker: Not reported

Receive Date: 20040712
Handler Name: B/E AEROSPACE FLIGHT STRUCTURES INC
Federal Waste Generator Description: Conditionally Exempt Small Quantity Generator
State District Owner: WA
Large Quantity Handler of Universal Waste: No
Recognized Trader Importer: No
Recognized Trader Exporter: No
Spent Lead Acid Battery Importer: No

Map ID
Direction
Distance
Elevation

MAP FINDINGS

Site

Database(s)

EDR ID Number
EPA ID Number

B/E AEROSPACE FLIGHT STRUCTURES INC (Continued)

1007265554

Spent Lead Acid Battery Exporter: No
Current Record: No
Non Storage Recycler Activity: Not reported
Electronic Manifest Broker: Not reported

Receive Date: 20050517
Handler Name: B/E AEROSPACE FLIGHT STRUCTURES INC
Federal Waste Generator Description: Conditionally Exempt Small Quantity Generator
State District Owner: WA
Large Quantity Handler of Universal Waste: No
Recognized Trader Importer: No
Recognized Trader Exporter: No
Spent Lead Acid Battery Importer: No
Spent Lead Acid Battery Exporter: No
Current Record: No
Non Storage Recycler Activity: Not reported
Electronic Manifest Broker: Not reported

Receive Date: 20041231
Handler Name: B/E AEROSPACE FLIGHT STRUCTURES INC
Federal Waste Generator Description: Not a generator, verified
State District Owner: WA
Large Quantity Handler of Universal Waste: No
Recognized Trader Importer: No
Recognized Trader Exporter: No
Spent Lead Acid Battery Importer: No
Spent Lead Acid Battery Exporter: No
Current Record: No
Non Storage Recycler Activity: Not reported
Electronic Manifest Broker: Not reported

List of NAICS Codes and Descriptions:

NAICS Code: 33641
NAICS Description: AEROSPACE PRODUCT AND PARTS MANUFACTURING

Facility Has Received Notices of Violations:

Violations: No Violations Found

Evaluation Action Summary:

Evaluations: No Evaluations Found

HAZNET:

Name: B/E AEROSPACE FLIGHT STRUCTURES INC
Address: 6330 31ST AVE NE
Address 2: Not reported
City,State,Zip: MARYSVILLE, WA 982710000
Contact: SANDY R CATIIS
Telephone: 4255326966
Mailing Name: Not reported
Mailing Address: 6330 31ST AVE NE

Year: 2009
Gepaid: WAH000021318
TSD EPA ID: CAD980884183

Map ID
Direction
Distance
Elevation

MAP FINDINGS

Site

Database(s)

EDR ID Number
EPA ID Number

B/E AEROSPACE FLIGHT STRUCTURES INC (Continued)

1007265554

CA Waste Code: 343 - Unspecified organic liquid mixture
Disposal Method: H141 - Storage, Bulking, And/Or Transfer Off Site--No Treatment/Reovery (H010-H129) Or (H131-H135)
Tons: 0.68

Additional Info:

Year: 2009
Gen EPA ID: WAH000021318

Shipment Date: 20091210
Creation Date: 3/5/2010 18:31:15
Receipt Date: 20091228
Manifest ID: 001364708JJK
Trans EPA ID: CAD983649880
Trans Name: GENERAL ENVIRONMENTAL MANAGEMENT INC
Trans 2 EPA ID: CAD982523433
Trans 2 Name: DILLARD ENVIRONMENTAL SERVICES
TSDf EPA ID: CAD980884183
Trans Name: GEM RANCHO CORDOVA LLC
TSDf Alt EPA ID: Not reported
TSDf Alt Name: Not reported
Waste Code Description: 343 - Unspecified organic liquid mixture
RCRA Code: F005
Meth Code: H141 - Storage, Bulking, And/Or Transfer Off Site--No Treatment/Reovery (H010-H129) Or (H131-H135)
Quantity Tons: 0.17
Waste Quantity: 50
Quantity Unit: G
Additional Code 1: F003
Additional Code 2: D035
Additional Code 3: D001
Additional Code 4: Not reported
Additional Code 5: Not reported

Shipment Date: 20091210
Creation Date: 3/5/2010 18:31:15
Receipt Date: 20091228
Manifest ID: 001364708JJK
Trans EPA ID: CAD983649880
Trans Name: GENERAL ENVIRONMENTAL MANAGEMENT INC
Trans 2 EPA ID: CAD982523433
Trans 2 Name: DILLARD ENVIRONMENTAL SERVICES
TSDf EPA ID: CAD980884183
Trans Name: GEM RANCHO CORDOVA LLC
TSDf Alt EPA ID: Not reported
TSDf Alt Name: Not reported
Waste Code Description: 343 - Unspecified organic liquid mixture
RCRA Code: F005
Meth Code: H141 - Storage, Bulking, And/Or Transfer Off Site--No Treatment/Reovery (H010-H129) Or (H131-H135)
Quantity Tons: 0.51
Waste Quantity: 150
Quantity Unit: G
Additional Code 1: F003
Additional Code 2: D035
Additional Code 3: D001

Map ID
Direction
Distance
Elevation

MAP FINDINGS

Site

Database(s)

EDR ID Number
EPA ID Number

B/E AEROSPACE FLIGHT STRUCTURES INC (Continued)

1007265554

Additional Code 4: Not reported
Additional Code 5: Not reported

K53
North
< 1/8
0.077 mi.
409 ft.

HAGGEN OPCO NORTH LLC MARYSVILLE
3711 88TH ST NE
MARYSVILLE, WA 98270

WA ALLSITES
WA MANIFEST

S118493848
N/A

Site 1 of 2 in cluster K

Actual:
47 ft.

ALLSITES:

Focus Map:
2

Name: HAGGEN OPCO NORTH LLC MARYSVILLE
Facility Id: 16650
Interaction: 116519
Interaction 1: A
Interaction 2: HWG
Ecology Program: HAZWASTE
Program Data: TURBOWASTE
Facility Alt.: Haggen Opco North LLC Marysville
Program ID: WAH000050199
Date Interaction: 2016-01-26 00:00:00
Date Interaction 3: Hazardous Waste Generator
Latitude: 48.076814169000002
Longitude: -122.180899978

WA MANIFEST:

Name: HAGGEN OPCO NORTH LLC MARYSVILLE
Address: 3711 88TH ST NE
City,State,Zip: MARYSVILLE, WA 98270
Facility Address 2: Not reported
Facility ID: 16650
EPA ID: WAH000050199
NAICS: 445110
State Waste Code Desc: WT02
Federal Waste Code Desc: D001,D009,P001
Form Comm: Not reported
Data Year: 2017
Permit by Rule: False
Mailing Address 2: Dept 81014
Treatment by Generator: False
Mixed Radioactive Waste: False
Importer of Hazardous Waste: False
Immediate Recycler: False
Treatment/Storage/Disposal/Recycling Facility: False
Generator of Dangerous Fuel Waste: False
Generator Marketing to Burner: False
Other Marketers (i.e., blender, distributor, etc.): False
Utility Boiler Burner: False
Industry Boiler Burner: False
Industrial Furnace: False
Smelter Defferal: False
Universal Waste: Not reported
Off-Specification: Not reported
LN Address 2: Not reported
Tax Reg #: 602920108
Business Type: Not reported

Map ID
Direction
Distance
Elevation

MAP FINDINGS

Site

Database(s)

EDR ID Number
EPA ID Number

HAGGEN OPCO NORTH LLC MARYSVILLE (Continued)

S118493848

Mail Name:	Not reported
Mailing Address:	PO Box 20
Mailing City,State,Zip:	Boise, ID 83726
Legal Organization Name:	Haggen 3604
Legal Organization Type:	Private
Legal Contact:	Not reported
Legal Address:	PO Box 20
Legal Address 2:	Dept 81014
Legal City,State,Zip:	Boise, ID 83726
Legal Phone Number:	(208)395-4793
Legal Effective Date:	06/02/2016
Land Organization Name:	MGP X Properties LLC
Land Organization Type:	Private
Land Contact:	Not reported
Land Address:	425 California St 10th Fl
Land City,State,Zip:	San Francisco, CA 94104
Land Phone Number:	(415)693-9000
Operator Organization Name:	Haggen 3604
Operator Organization Type:	Private
Operator:	Not reported
Operator Address:	PO Box 20
Operator Address 2:	Dept 81014
Operator City,State,Zip:	Boise, ID 83726
Operator Phone Number:	(208)395-4793
Operator Effective Date:	06/02/2016
Site Contact:	Not reported
Site Contact Address:	Not reported
Contact City,State,Zip:	Not reported
Site Contact Phone Number:	Not reported
Site Contact Email:	Not reported
Gen Status Code:	SQG
Monthly Generation:	False
Batch Generation:	True
One Time Generation:	False
Transport Own Waste:	False
Tranports Other Waste:	False
Recycler Onsite:	False
Transfer Facility:	False
Other Exemption:	Not reported
UW Battery Gen:	False
Used Oil Transporter:	False
Used Oil Transfer Facility:	False
Used Oil Processor:	False
Used Oil Refiner:	False
Used Oil Fuel Marketer Directs Shipments:	False
Used Oil Fuel Marketer Meets Specs:	False
Site Contact Address 2:	Not reported
SIC Code:	Not reported
CRK Number:	Not reported
Active:	Not reported
CAS Number:	Not reported
Chemical Name:	Not reported
EHS:	Not reported
EHS CAS Number:	Not reported
EHS Name:	Not reported
Name:	HAGGEN OPCO NORTH LLC MARYSVILLE

Map ID
Direction
Distance
Elevation

MAP FINDINGS

Site

Database(s)

EDR ID Number
EPA ID Number

HAGGEN OPCO NORTH LLC MARYSVILLE (Continued)

S118493848

Address: 3711 88TH ST NE
City,State,Zip: MARYSVILLE, WA 98270
Facility Address 2: Not reported
Facility ID: 16650
EPA ID: WAH000050199
NAICS: 445110
State Waste Code Desc: Not reported
Federal Waste Code Desc: D001,D006,D007,D009,D010,D011,P001
Form Comm: Not reported
Data Year: 2017
Permit by Rule: False
Mailing Address 2: Dept 81014
Treatment by Generator: False
Mixed Radioactive Waste: False
Importer of Hazardous Waste: False
Immediate Recycler: False
Treatment/Storage/Disposal/Recycling Facility: False
Generator of Dangerous Fuel Waste: False
Generator Marketing to Burner: False
Other Marketers (i.e., blender, distributor, etc.): False
Utility Boiler Burner: False
Industry Boiler Burner: False
Industrial Furnace: False
Smelter Defferal: False
Universal Waste: Not reported
Off-Specification: Not reported
LN Address 2: Not reported
Tax Reg #: 602920108
Business Type: Grocer - retail
Mail Name: Albertsons LLC
Mailing Address: PO Box 20
Mailing City,State,Zip: Boise, ID 83726
Legal Organization Name: Haggen 3604
Legal Organization Type: Private
Legal Contact: Not reported
Legal Address: PO Box 20
Legal Address 2: Dept 81014
Legal City,State,Zip: Boise, ID 83726
Legal Phone Number: 208-395-4793
Legal Effective Date: 06/02/2016
Land Organization Name: MGP X Properties LLC
Land Organization Type: Private
Land Contact: Not reported
Land Address: 425 California St 10th Fl
Land City,State,Zip: San Francisco, CA 94104
Land Phone Number: 415-693-9000
Operator Organization Name: Haggen 3604
Operator Organization Type: Private
Operator: Erica Fransen
Operator Address: PO Box 20
Operator Address 2: Dept 81014
Operator City,State,Zip: Boise, ID 83726
Operator Phone Number: 208-395-4793
Operator Effective Date: 06/02/2016
Site Contact: Store Manager
Site Contact Address: 3711 88th St NE
Contact City,State,Zip: Marysville, WA 98270

Map ID
Direction
Distance
Elevation

MAP FINDINGS

Site

Database(s)

EDR ID Number
EPA ID Number

HAGGEN OPCO NORTH LLC MARYSVILLE (Continued)

S118493848

Site Contact Phone Number:	(360)530-7700
Site Contact Email:	Not reported
Gen Status Code:	SQG
Monthly Generation:	False
Batch Generation:	True
One Time Generation:	False
Transport Own Waste:	False
Tranports Other Waste:	False
Recycler Onsite:	False
Transfer Facility:	False
Other Exemption:	Not reported
UW Battery Gen:	False
Used Oil Transporter:	False
Used Oil Transfer Facility:	False
Used Oil Processor:	False
Used Oil Refiner:	False
Used Oil Fuel Marketer Directs Shipments:	False
Used Oil Fuel Marketer Meets Specs:	False
Site Contact Address 2:	Not reported
SIC Code:	Not reported
CRK Number:	Not reported
Active:	Not reported
CAS Number:	Not reported
Chemical Name:	Not reported
EHS:	Not reported
EHS CAS Number:	Not reported
EHS Name:	Not reported
Name:	HAGGEN OPCO NORTH LLC MARYSVILLE
Address:	3711 88TH ST NE
City,State,Zip:	MARYSVILLE, WA 98270
Facility Address 2:	Not reported
Facility ID:	16650
EPA ID:	WAH000050199
NAICS:	445110
State Waste Code Desc:	WT02
Federal Waste Code Desc:	D001
Form Comm:	Not reported
Data Year:	2016
Permit by Rule:	False
Mailing Address 2:	Dept 81014
Treatment by Generator:	False
Mixed Radioactive Waste:	False
Importer of Hazardous Waste:	False
Immediate Recycler:	False
Treatment/Storage/Disposal/Recycling Facility:	False
Generator of Dangerous Fuel Waste:	False
Generator Marketing to Burner:	False
Other Marketers (i.e., blender, distributor, etc.):	False
Utility Boiler Burner:	False
Industry Boiler Burner:	False
Industrial Furnace:	False
Smelter Defferal:	False
Universal Waste:	Not reported
Off-Specification:	Not reported
LN Address 2:	Not reported
Tax Reg #:	602920108

Map ID
Direction
Distance
Elevation

MAP FINDINGS

Site

Database(s)

EDR ID Number
EPA ID Number

HAGGEN OPCO NORTH LLC MARYSVILLE (Continued)

S118493848

Business Type:	Grocer - retail
Mail Name:	Albertsons LLC
Mailing Address:	PO Box 20
Mailing City,State,Zip:	Boise, ID 83726
Legal Organization Name:	Haggen 3604
Legal Organization Type:	Private
Legal Contact:	Not reported
Legal Address:	PO Box 20
Legal Address 2:	Dept 81014
Legal City,State,Zip:	Boise, ID 83726
Legal Phone Number:	208-395-4793
Legal Effective Date:	06/02/2016
Land Organization Name:	MGP X Properties LLC
Land Organization Type:	Private
Land Contact:	Not reported
Land Address:	425 California St 10th Fl
Land City,State,Zip:	San Francisco, CA 94104
Land Phone Number:	415-693-9000
Operator Organization Name:	Haggen 3604
Operator Organization Type:	Private
Operator:	Erica Fransen
Operator Address:	PO Box 20
Operator Address 2:	Dept 81014
Operator City,State,Zip:	Boise, ID 83726
Operator Phone Number:	208-395-4793
Operator Effective Date:	06/02/2016
Site Contact:	Store Manager
Site Contact Address:	3711 88th St NE
Contact City,State,Zip:	Marysville, WA 98270
Site Contact Phone Number:	(360)530-7700
Site Contact Email:	Not reported
Gen Status Code:	SQG
Monthly Generation:	False
Batch Generation:	True
One Time Generation:	False
Transport Own Waste:	False
Tranports Other Waste:	False
Recycler Onsite:	False
Transfer Facility:	False
Other Exemption:	Not reported
UW Battery Gen:	False
Used Oil Transporter:	False
Used Oil Transfer Facility:	False
Used Oil Processor:	False
Used Oil Refiner:	False
Used Oil Fuel Marketer Directs Shipments:	False
Used Oil Fuel Marketer Meets Specs:	False
Site Contact Address 2:	Not reported
SIC Code:	Not reported
CRK Number:	Not reported
Active:	Not reported
CAS Number:	Not reported
Chemical Name:	Not reported
EHS:	Not reported
EHS CAS Number:	Not reported
EHS Name:	Not reported

Map ID
 Direction
 Distance
 Elevation

MAP FINDINGS

Site

Database(s)

EDR ID Number
 EPA ID Number

Map ID	Direction	Distance	Elevation	Site	Database(s)	EDR ID Number	EPA ID Number
K54	North	< 1/8	0.077 mi.	HAGGEN 3604 3711 88TH ST NE MARYSVILLE, WA 98270	RCRA-VSQG	1018282546	WAH000050199
		409 ft.		Site 2 of 2 in cluster K			
Actual:		47 ft.		RCRA-VSQG:			
Focus Map:		2		Date Form Received by Agency:		20210526	
				Handler Name:	HAGGEN 3604		
				Handler Address:		3711 88TH ST NE	
				Handler City,State,Zip:		MARYSVILLE, WA 98270	
				EPA ID:		WAH000050199	
				Contact Name:		ERICA FRANSEN	
				Contact Address:		PO BOX 20	
				Contact City,State,Zip:		BOISE, ID 83726	
				Contact Telephone:		208-395-4793	
				Contact Fax:		Not reported	
				Contact Email:		ERICA.FRANSEN@ALBERTSONS.COM	
				Contact Title:		Not reported	
				EPA Region:		10	
				Land Type:		Private	
				Federal Waste Generator Description:		Conditionally Exempt Small Quantity Generator	
				Non-Notifier:		Not reported	
				Biennial Report Cycle:		Not reported	
				Accessibility:		Not reported	
				Active Site Indicator:		Handler Activities	
				State District Owner:		WA	
				State District:		NWRO	
				Mailing Address:		PO BOX 20	
				Mailing City,State,Zip:		BOISE, ID 83726	
				Owner Name:		SAFEWAY INC	
				Owner Type:		Private	
				Operator Name:		HAGGEN 3604	
				Operator Type:		Private	
				Short-Term Generator Activity:		No	
				Importer Activity:		No	
				Mixed Waste Generator:		No	
				Transporter Activity:		No	
				Transfer Facility Activity:		No	
				Recycler Activity with Storage:		No	
				Small Quantity On-Site Burner Exemption:		No	
				Smelting Melting and Refining Furnace Exemption:		No	
				Underground Injection Control:		No	
				Off-Site Waste Receipt:		No	
				Universal Waste Indicator:		No	
				Universal Waste Destination Facility:		No	
				Federal Universal Waste:		No	
				Active Site Fed-Reg Treatment Storage and Disposal Facility:		Not reported	
				Active Site Converter Treatment storage and Disposal Facility:		Not reported	
				Active Site State-Reg Treatment Storage and Disposal Facility:		Not reported	
				Active Site State-Reg Handler:		---	
				Federal Facility Indicator:		Not reported	
				Hazardous Secondary Material Indicator:		N	
				Sub-Part K Indicator:		Not reported	
				Commercial TSD Indicator:		No	
				Treatment Storage and Disposal Type:		Not reported	
				2018 GPRA Permit Baseline:		Not on the Baseline	
				2018 GPRA Renewals Baseline:		Not on the Baseline	
				Permit Renewals Workload Universe:		Not reported	

Map ID
 Direction
 Distance
 Elevation

MAP FINDINGS

Site

Database(s)

EDR ID Number
 EPA ID Number

HAGGEN 3604 (Continued)

1018282546

Permit Workload Universe:	Not reported
Permit Progress Universe:	Not reported
Post-Closure Workload Universe:	Not reported
Closure Workload Universe:	Not reported
202 GPRA Corrective Action Baseline:	No
Corrective Action Workload Universe:	No
Subject to Corrective Action Universe:	No
Non-TSDFs Where RCRA CA has Been Imposed Universe:	No
TSDFs Potentially Subject to CA Under 3004 (u)/(v) Universe:	No
TSDFs Only Subject to CA under Discretionary Auth Universe:	No
Corrective Action Priority Ranking:	No NCAPS ranking
Environmental Control Indicator:	No
Institutional Control Indicator:	No
Human Exposure Controls Indicator:	N/A
Groundwater Controls Indicator:	N/A
Operating TSDF Universe:	Not reported
Full Enforcement Universe:	Not reported
Significant Non-Complier Universe:	No
Unaddressed Significant Non-Complier Universe:	No
Addressed Significant Non-Complier Universe:	No
Significant Non-Complier With a Compliance Schedule Universe:	No
Financial Assurance Required:	Not reported
Handler Date of Last Change:	20210617
Recognized Trader-Importer:	No
Recognized Trader-Exporter:	No
Importer of Spent Lead Acid Batteries:	No
Exporter of Spent Lead Acid Batteries:	No
Recycler Activity Without Storage:	No
Manifest Broker:	No
Sub-Part P Indicator:	H

Hazardous Waste Summary:

Waste Code:	D001
Waste Description:	IGNITABLE WASTE
Waste Code:	D002
Waste Description:	CORROSIVE WASTE
Waste Code:	D006
Waste Description:	CADMIUM
Waste Code:	D007
Waste Description:	CHROMIUM
Waste Code:	D009
Waste Description:	MERCURY
Waste Code:	D010
Waste Description:	SELENIUM
Waste Code:	D011
Waste Description:	SILVER
Waste Code:	P001
Waste Description:	2H-1-BENZOPYRAN-2-ONE, 4-HYDROXY-3-(3-OXO-1-PHENYLBUTYL)-, & SALTS, WHEN PRESENT AT CONCENTRATIONS GREATER THAN 0.3% (OR) WARFARIN, &

Map ID
Direction
Distance
Elevation

MAP FINDINGS

Site

Database(s)

EDR ID Number
EPA ID Number

HAGGEN 3604 (Continued)

1018282546

SALTS, WHEN PRESENT AT CONCENTRATIONS GREATER THAN 0.3%

Handler - Owner Operator:

Owner/Operator Indicator: Owner
Owner/Operator Name: MGP X PROPERTIES LLC
Legal Status: Private
Date Became Current: Not reported
Date Ended Current: Not reported
Owner/Operator Address: 425 CALIFORNIA ST 10TH FL
Owner/Operator City,State,Zip: SAN FRANCISCO, CA 94104
Owner/Operator Telephone: 415-693-9000
Owner/Operator Telephone Ext: Not reported
Owner/Operator Fax: Not reported
Owner/Operator Email: Not reported

Owner/Operator Indicator: Owner
Owner/Operator Name: HAGGEN 3604
Legal Status: Private
Date Became Current: 20160602
Date Ended Current: Not reported
Owner/Operator Address: PO BOX 20
Owner/Operator City,State,Zip: BOISE, ID 83726
Owner/Operator Telephone: 208-395-4793
Owner/Operator Telephone Ext: Not reported
Owner/Operator Fax: Not reported
Owner/Operator Email: Not reported

Owner/Operator Indicator: Owner
Owner/Operator Name: HAGGEN 3604
Legal Status: Private
Date Became Current: 20160602
Date Ended Current: Not reported
Owner/Operator Address: PO BOX 20
Owner/Operator City,State,Zip: BOISE, ID 83726
Owner/Operator Telephone: 208-395-4793
Owner/Operator Telephone Ext: Not reported
Owner/Operator Fax: Not reported
Owner/Operator Email: Not reported

Owner/Operator Indicator: Owner
Owner/Operator Name: HAGGEN OPCO NORTH LLC
Legal Status: Private
Date Became Current: 20000401
Date Ended Current: Not reported
Owner/Operator Address: 2211 RIMLAND DR #300
Owner/Operator City,State,Zip: BELLINGHAM, WA 98226
Owner/Operator Telephone: 360-733-8720
Owner/Operator Telephone Ext: Not reported
Owner/Operator Fax: Not reported
Owner/Operator Email: Not reported

Owner/Operator Indicator: Owner
Owner/Operator Name: MGP X PROPERTIES LLC
Legal Status: Private
Date Became Current: Not reported
Date Ended Current: Not reported
Owner/Operator Address: 425 CALIFORNIA ST 10TH FL

Map ID
Direction
Distance
Elevation

MAP FINDINGS

Site

Database(s)

EDR ID Number
EPA ID Number

HAGGEN 3604 (Continued)

1018282546

Owner/Operator City,State,Zip: SAN FRANCISCO, CA 94104
Owner/Operator Telephone: 415-693-9000
Owner/Operator Telephone Ext: Not reported
Owner/Operator Fax: Not reported
Owner/Operator Email: Not reported

Owner/Operator Indicator: Operator
Owner/Operator Name: HAGGEN 3604
Legal Status: Private
Date Became Current: Not reported
Date Ended Current: Not reported
Owner/Operator Address: PO BOX 20
Owner/Operator City,State,Zip: BOISE, ID 83726
Owner/Operator Telephone: 208-395-4793
Owner/Operator Telephone Ext: Not reported
Owner/Operator Fax: Not reported
Owner/Operator Email: Not reported

Owner/Operator Indicator: Operator
Owner/Operator Name: HAGGEN 3604
Legal Status: Private
Date Became Current: Not reported
Date Ended Current: Not reported
Owner/Operator Address: PO BOX 20
Owner/Operator City,State,Zip: BOISE, ID 83726
Owner/Operator Telephone: 208-395-4793
Owner/Operator Telephone Ext: Not reported
Owner/Operator Fax: Not reported
Owner/Operator Email: Not reported

Owner/Operator Indicator: Owner
Owner/Operator Name: MGP X PROPERTIES LLC
Legal Status: Private
Date Became Current: Not reported
Date Ended Current: Not reported
Owner/Operator Address: 425 CALIFORNIA ST 10TH FL
Owner/Operator City,State,Zip: SAN FRANCISCO, CA 94104
Owner/Operator Telephone: 415-693-9000
Owner/Operator Telephone Ext: Not reported
Owner/Operator Fax: Not reported
Owner/Operator Email: Not reported

Owner/Operator Indicator: Owner
Owner/Operator Name: HAGGEN 3604
Legal Status: Private
Date Became Current: 20160602
Date Ended Current: Not reported
Owner/Operator Address: PO BOX 20
Owner/Operator City,State,Zip: BOISE, ID 83726
Owner/Operator Telephone: 208-395-4793
Owner/Operator Telephone Ext: Not reported
Owner/Operator Fax: Not reported
Owner/Operator Email: Not reported

Owner/Operator Indicator: Owner
Owner/Operator Name: HAGGEN 3604
Legal Status: Private

Map ID
Direction
Distance
Elevation

MAP FINDINGS

Site

Database(s)

EDR ID Number
EPA ID Number

HAGGEN 3604 (Continued)

1018282546

Date Became Current:	20160602
Date Ended Current:	Not reported
Owner/Operator Address:	PO BOX 20
Owner/Operator City,State,Zip:	BOISE, ID 83726
Owner/Operator Telephone:	208-395-4793
Owner/Operator Telephone Ext:	Not reported
Owner/Operator Fax:	Not reported
Owner/Operator Email:	Not reported
Owner/Operator Indicator:	Owner
Owner/Operator Name:	MGP X PROPERTIES LLC
Legal Status:	Private
Date Became Current:	20181231
Date Ended Current:	Not reported
Owner/Operator Address:	425 CALIFORNIA ST 10TH FL
Owner/Operator City,State,Zip:	SAN FRANCISCO, CA 94104
Owner/Operator Telephone:	415-693-9000
Owner/Operator Telephone Ext:	Not reported
Owner/Operator Fax:	Not reported
Owner/Operator Email:	Not reported
Owner/Operator Indicator:	Owner
Owner/Operator Name:	HAGGEN 3604
Legal Status:	Private
Date Became Current:	20160602
Date Ended Current:	Not reported
Owner/Operator Address:	PO BOX 20
Owner/Operator City,State,Zip:	BOISE, ID 83726
Owner/Operator Telephone:	208-395-4793
Owner/Operator Telephone Ext:	Not reported
Owner/Operator Fax:	Not reported
Owner/Operator Email:	Not reported
Owner/Operator Indicator:	Operator
Owner/Operator Name:	FRANSEN, ERICA
Legal Status:	Private
Date Became Current:	Not reported
Date Ended Current:	Not reported
Owner/Operator Address:	PO BOX 20
Owner/Operator City,State,Zip:	BOISE, ID 83726
Owner/Operator Telephone:	208-395-4793
Owner/Operator Telephone Ext:	Not reported
Owner/Operator Fax:	Not reported
Owner/Operator Email:	Not reported
Owner/Operator Indicator:	Owner
Owner/Operator Name:	HAGGEN 3604
Legal Status:	Private
Date Became Current:	20160602
Date Ended Current:	Not reported
Owner/Operator Address:	PO BOX 20
Owner/Operator City,State,Zip:	BOISE, ID 83726
Owner/Operator Telephone:	208-395-4793
Owner/Operator Telephone Ext:	Not reported
Owner/Operator Fax:	Not reported
Owner/Operator Email:	Not reported

Map ID
Direction
Distance
Elevation

MAP FINDINGS

Site

Database(s)

EDR ID Number
EPA ID Number

HAGGEN 3604 (Continued)

1018282546

Owner/Operator Indicator:
Owner/Operator Name:
Legal Status:
Date Became Current:
Date Ended Current:
Owner/Operator Address:
Owner/Operator City,State,Zip:
Owner/Operator Telephone:
Owner/Operator Telephone Ext:
Owner/Operator Fax:
Owner/Operator Email:

Operator
HAGGEN 3604
Private
20160602
Not reported
PO BOX 20
BOISE, ID 83726
208-395-4793
Not reported
Not reported
Not reported

Owner/Operator Indicator:
Owner/Operator Name:
Legal Status:
Date Became Current:
Date Ended Current:
Owner/Operator Address:
Owner/Operator City,State,Zip:
Owner/Operator Telephone:
Owner/Operator Telephone Ext:
Owner/Operator Fax:
Owner/Operator Email:

Owner
MGP X PROPERTIES LLC
Private
20181231
Not reported
425 CALIFORNIA ST 10TH FL
SAN FRANCISCO, CA 94104
415-693-9000
Not reported
Not reported
Not reported

Owner/Operator Indicator:
Owner/Operator Name:
Legal Status:
Date Became Current:
Date Ended Current:
Owner/Operator Address:
Owner/Operator City,State,Zip:
Owner/Operator Telephone:
Owner/Operator Telephone Ext:
Owner/Operator Fax:
Owner/Operator Email:

Operator
HAGGEN 3604
Private
20160602
Not reported
PO BOX 20
BOISE, ID 83726
208-395-4793
Not reported
Not reported
Not reported

Owner/Operator Indicator:
Owner/Operator Name:
Legal Status:
Date Became Current:
Date Ended Current:
Owner/Operator Address:
Owner/Operator City,State,Zip:
Owner/Operator Telephone:
Owner/Operator Telephone Ext:
Owner/Operator Fax:
Owner/Operator Email:

Owner
HAGGEN OPCO NORTH LLC
Private
Not reported
Not reported
2211 RIMLAND DR #300
BELLINGHAM, WA 98226
360-733-8720
Not reported
Not reported
Not reported

Owner/Operator Indicator:
Owner/Operator Name:
Legal Status:
Date Became Current:
Date Ended Current:
Owner/Operator Address:
Owner/Operator City,State,Zip:
Owner/Operator Telephone:
Owner/Operator Telephone Ext:

Owner
MGP X PROPERTIES LLC
Private
20181231
Not reported
425 CALIFORNIA ST 10TH FL
SAN FRANCISCO, CA 94104
415-693-9000
Not reported

Map ID
Direction
Distance
Elevation

MAP FINDINGS

Site

Database(s)

EDR ID Number
EPA ID Number

HAGGEN 3604 (Continued)

1018282546

Owner/Operator Fax:	Not reported
Owner/Operator Email:	Not reported
Owner/Operator Indicator:	Owner
Owner/Operator Name:	NNN OPP OWNER VII, LLC
Legal Status:	Private
Date Became Current:	20160602
Date Ended Current:	Not reported
Owner/Operator Address:	5973 AVENIDA ENCINAS, STE 301
Owner/Operator City,State,Zip:	CARLSBAD, CA 92008
Owner/Operator Telephone:	760-710-2976
Owner/Operator Telephone Ext:	Not reported
Owner/Operator Fax:	Not reported
Owner/Operator Email:	Not reported
Owner/Operator Indicator:	Operator
Owner/Operator Name:	HUMMEL, LYSA
Legal Status:	Private
Date Became Current:	Not reported
Date Ended Current:	Not reported
Owner/Operator Address:	2211 RIMLAND DR #300
Owner/Operator City,State,Zip:	BELLINGHAM, WA 98226
Owner/Operator Telephone:	360-733-8720
Owner/Operator Telephone Ext:	Not reported
Owner/Operator Fax:	Not reported
Owner/Operator Email:	Not reported
Owner/Operator Indicator:	Operator
Owner/Operator Name:	HAGGEN 3604
Legal Status:	Private
Date Became Current:	20160602
Date Ended Current:	Not reported
Owner/Operator Address:	PO BOX 20
Owner/Operator City,State,Zip:	BOISE, ID 83726
Owner/Operator Telephone:	208-395-4793
Owner/Operator Telephone Ext:	Not reported
Owner/Operator Fax:	Not reported
Owner/Operator Email:	Not reported
Owner/Operator Indicator:	Owner
Owner/Operator Name:	SAFEWAY INC
Legal Status:	Private
Date Became Current:	20160602
Date Ended Current:	Not reported
Owner/Operator Address:	PO BOX 20
Owner/Operator City,State,Zip:	BOISE, ID 83726
Owner/Operator Telephone:	208-395-4793
Owner/Operator Telephone Ext:	Not reported
Owner/Operator Fax:	Not reported
Owner/Operator Email:	Not reported
Owner/Operator Indicator:	Operator
Owner/Operator Name:	HAGGEN 3604
Legal Status:	Private
Date Became Current:	20160602
Date Ended Current:	Not reported
Owner/Operator Address:	3711 88TH ST NE

Map ID
Direction
Distance
Elevation

MAP FINDINGS

Site

Database(s)

EDR ID Number
EPA ID Number

HAGGEN 3604 (Continued)

1018282546

Owner/Operator City,State,Zip: MARYSVILLE, WA 98270
Owner/Operator Telephone: 360-530-7700
Owner/Operator Telephone Ext: Not reported
Owner/Operator Fax: Not reported
Owner/Operator Email: Not reported

Historic Generators:

Receive Date: 20160126
Handler Name: HAGGEN OPCO NORTH LLC MARYSVILLE
Federal Waste Generator Description: Conditionally Exempt Small Quantity Generator
State District Owner: WA
Large Quantity Handler of Universal Waste: No
Recognized Trader Importer: No
Recognized Trader Exporter: No
Spent Lead Acid Battery Importer: No
Spent Lead Acid Battery Exporter: No
Current Record: No
Non Storage Recycler Activity: Not reported
Electronic Manifest Broker: Not reported

Receive Date: 20160812
Handler Name: HAGGEN OPCO NORTH LLC MARYSVILLE
Federal Waste Generator Description: Conditionally Exempt Small Quantity Generator
State District Owner: WA
Large Quantity Handler of Universal Waste: No
Recognized Trader Importer: No
Recognized Trader Exporter: No
Spent Lead Acid Battery Importer: No
Spent Lead Acid Battery Exporter: No
Current Record: No
Non Storage Recycler Activity: Not reported
Electronic Manifest Broker: Not reported

Receive Date: 20170215
Handler Name: HAGGEN OPCO NORTH LLC MARYSVILLE
Federal Waste Generator Description: Conditionally Exempt Small Quantity Generator
State District Owner: WA
Large Quantity Handler of Universal Waste: No
Recognized Trader Importer: No
Recognized Trader Exporter: No
Spent Lead Acid Battery Importer: No
Spent Lead Acid Battery Exporter: No
Current Record: No
Non Storage Recycler Activity: Not reported
Electronic Manifest Broker: Not reported

Receive Date: 20180124
Handler Name: HAGGEN OPCO NORTH LLC MARYSVILLE
Federal Waste Generator Description: Conditionally Exempt Small Quantity Generator
State District Owner: WA
Large Quantity Handler of Universal Waste: No
Recognized Trader Importer: No
Recognized Trader Exporter: No
Spent Lead Acid Battery Importer: No
Spent Lead Acid Battery Exporter: No
Current Record: No
Non Storage Recycler Activity: Not reported

Map ID
Direction
Distance
Elevation

MAP FINDINGS

Site

Database(s)

EDR ID Number
EPA ID Number

HAGGEN 3604 (Continued)

1018282546

Electronic Manifest Broker: Not reported

Receive Date: 20190226
Handler Name: HAGGEN OPCO NORTH LLC MARYSVILLE
Federal Waste Generator Description: Conditionally Exempt Small Quantity Generator
State District Owner: WA
Large Quantity Handler of Universal Waste: No
Recognized Trader Importer: No
Recognized Trader Exporter: No
Spent Lead Acid Battery Importer: No
Spent Lead Acid Battery Exporter: No
Current Record: No
Non Storage Recycler Activity: Not reported
Electronic Manifest Broker: Not reported

Receive Date: 20200227
Handler Name: HAGGEN OPCO NORTH LLC MARYSVILLE
Federal Waste Generator Description: Conditionally Exempt Small Quantity Generator
State District Owner: WA
Large Quantity Handler of Universal Waste: No
Recognized Trader Importer: No
Recognized Trader Exporter: No
Spent Lead Acid Battery Importer: No
Spent Lead Acid Battery Exporter: No
Current Record: No
Non Storage Recycler Activity: Not reported
Electronic Manifest Broker: Not reported

Receive Date: 20210223
Handler Name: HAGGEN OPCO NORTH LLC MARYSVILLE
Federal Waste Generator Description: Conditionally Exempt Small Quantity Generator
State District Owner: WA
Large Quantity Handler of Universal Waste: No
Recognized Trader Importer: No
Recognized Trader Exporter: No
Spent Lead Acid Battery Importer: No
Spent Lead Acid Battery Exporter: No
Current Record: No
Non Storage Recycler Activity: No
Electronic Manifest Broker: No

Receive Date: 20210526
Handler Name: HAGGEN 3604
Federal Waste Generator Description: Conditionally Exempt Small Quantity Generator
State District Owner: WA
Large Quantity Handler of Universal Waste: No
Recognized Trader Importer: No
Recognized Trader Exporter: No
Spent Lead Acid Battery Importer: No
Spent Lead Acid Battery Exporter: No
Current Record: Yes
Non Storage Recycler Activity: No
Electronic Manifest Broker: No

List of NAICS Codes and Descriptions:

NAICS Code: 445110
NAICS Description: SUPERMARKETS AND OTHER GROCERY (EXCEPT CONVENIENCE) STORES

Map ID
Direction
Distance
Elevation

MAP FINDINGS

Site

Database(s)

EDR ID Number
EPA ID Number

HAGGEN 3604 (Continued)

1018282546

Facility Has Received Notices of Violations:

Violations: No Violations Found

Evaluation Action Summary:

Evaluations: No Evaluations Found

55
ENE
< 1/8
0.085 mi.
448 ft.

PERMAGAS MARYSVILLE
500 CEDAR AVE
MARYSVILLE, WA 98270

WA ALLSITES **S127485643**
N/A

Actual:
24 ft.

ALLSITES:

Name: PERMAGAS MARYSVILLE
Facility Id: 76117

Focus Map:
6

Interaction: 139211
Interaction 1: I
Interaction 2: TIER2
Ecology Program: HAZWASTE
Program Data: EPCRA
Facility Alt.: PERMAGAS MARYSVILLE
Program ID: CRK000067500
Date Interaction: 2006-01-01 00:00:00
Date Interaction 3: Emergency/Haz Chem Rpt TI
Latitude: 48.053328585000003
Longitude: -122.179703624

56
NE
< 1/8
0.093 mi.
492 ft.

SHELL DAVID
515 CEDAR AVE
MARYSVILLE, WA 98270

EDR Hist Auto **1021042364**
N/A

Actual:
25 ft.

EDR Hist Auto

Focus Map:
6

Year: Name: Type:
2002 SHELL DAVID Gasoline Service Stations
2003 SHELL DAVID Gasoline Service Stations
2004 SHELL DAVID Gasoline Service Stations

L57
WSW
< 1/8
0.098 mi.
516 ft.

CROWN PHOTO SYSTEMS INC
6120 31ST AVE NE
MARYSVILLE, WA 98271
Site 1 of 3 in cluster L

WA ALLSITES **1000842706**
RCRA NonGen / NLR **WAD982652406**
FINDS
ECHO

Actual:
22 ft.

ALLSITES:

Name: CROWN PHOTO SYSTEMS INC
Facility Id: 29912269

Focus Map:
5

Interaction: 36924

Map ID
 Direction
 Distance
 Elevation

MAP FINDINGS

Site

Database(s)

EDR ID Number
 EPA ID Number

CROWN PHOTO SYSTEMS INC (Continued)

1000842706

Interaction 1: I
 Interaction 2: HWG
 Ecology Program: HAZWASTE
 Program Data: TURBOWASTE
 Facility Alt.: Not reported
 Program ID: WAD982652406
 Date Interaction: 1988-06-13 00:00:00
 Date Interaction 3: Hazardous Waste Generator
 Latitude: 48.051434344
 Longitude: -122.189815021

Interaction: 36925
 Interaction 1: I
 Interaction 2: HWP
 Ecology Program: HAZWASTE
 Program Data: HWPPRT
 Facility Alt.: Not reported
 Program ID: WAD982652406
 Date Interaction: 1995-01-01 00:00:00
 Date Interaction 3: Hazardous Waste Planner
 Latitude: 48.051434344
 Longitude: -122.189815021

RCRA NonGen / NLR:

Date Form Received by Agency: 19950101
 Handler Name: CROWN PHOTO SYSTEMS INC
 Handler Address: 6120 31ST AVE NE
 Handler City,State,Zip: MARYSVILLE, WA 98271
 EPA ID: WAD982652406
 Contact Name: VERNON SPURRIER
 Contact Address: Not reported
 Contact City,State,Zip: Not reported
 Contact Telephone: 360-653-0300
 Contact Fax: Not reported
 Contact Email: Not reported
 Contact Title: Not reported
 EPA Region: 10
 Land Type: Not reported
 Federal Waste Generator Description: Not reported
 Non-Notifier: Not reported
 Biennial Report Cycle: Not reported
 Accessibility: Not reported
 Active Site Indicator: Not reported
 State District Owner: Not reported
 State District: Not reported
 Mailing Address: PO BOX 467
 Mailing City,State,Zip: MARYSVILLE, WA 98270-0467
 Owner Name: CROWN PHOTO SYSTEMS INC
 Owner Type: Other
 Operator Name: Not reported
 Operator Type: Not reported
 Short-Term Generator Activity: No
 Importer Activity: No
 Mixed Waste Generator: No
 Transporter Activity: No

Map ID
 Direction
 Distance
 Elevation

MAP FINDINGS

Site

Database(s)

EDR ID Number
 EPA ID Number

CROWN PHOTO SYSTEMS INC (Continued)

1000842706

Transfer Facility Activity:	No
Recycler Activity with Storage:	No
Small Quantity On-Site Burner Exemption:	No
Smelting Melting and Refining Furnace Exemption:	No
Underground Injection Control:	No
Off-Site Waste Receipt:	No
Universal Waste Indicator:	No
Universal Waste Destination Facility:	No
Federal Universal Waste:	No
Active Site Fed-Reg Treatment Storage and Disposal Facility:	Not reported
Active Site Converter Treatment storage and Disposal Facility:	Not reported
Active Site State-Reg Treatment Storage and Disposal Facility:	Not reported
Active Site State-Reg Handler:	---
Federal Facility Indicator:	Not reported
Hazardous Secondary Material Indicator:	NN
Sub-Part K Indicator:	Not reported
Commercial TSD Indicator:	No
Treatment Storage and Disposal Type:	Not reported
2018 GPRC Permit Baseline:	Not on the Baseline
2018 GPRC Renewals Baseline:	Not on the Baseline
Permit Renewals Workload Universe:	Not reported
Permit Workload Universe:	Not reported
Permit Progress Universe:	Not reported
Post-Closure Workload Universe:	Not reported
Closure Workload Universe:	Not reported
202 GPRC Corrective Action Baseline:	No
Corrective Action Workload Universe:	No
Subject to Corrective Action Universe:	No
Non-TSDFs Where RCRA CA has Been Imposed Universe:	No
TSDFs Potentially Subject to CA Under 3004 (u)/(v) Universe:	No
TSDFs Only Subject to CA under Discretionary Auth Universe:	No
Corrective Action Priority Ranking:	No NCAPS ranking
Environmental Control Indicator:	No
Institutional Control Indicator:	No
Human Exposure Controls Indicator:	N/A
Groundwater Controls Indicator:	N/A
Operating TSDF Universe:	Not reported
Full Enforcement Universe:	Not reported
Significant Non-Complier Universe:	No
Unaddressed Significant Non-Complier Universe:	No
Addressed Significant Non-Complier Universe:	No
Significant Non-Complier With a Compliance Schedule Universe:	No
Financial Assurance Required:	Not reported
Handler Date of Last Change:	20140806
Recognized Trader-Importer:	No
Recognized Trader-Exporter:	No
Importer of Spent Lead Acid Batteries:	No
Exporter of Spent Lead Acid Batteries:	No
Recycler Activity Without Storage:	Not reported
Manifest Broker:	Not reported
Sub-Part P Indicator:	No

Handler - Owner Operator:

Owner/Operator Indicator:	Owner
Owner/Operator Name:	CROWN PHOTO SYSTEMS INC
Legal Status:	Other

Map ID
Direction
Distance
Elevation

MAP FINDINGS

Site

Database(s)

EDR ID Number
EPA ID Number

CROWN PHOTO SYSTEMS INC (Continued)

1000842706

Date Became Current: 19960502
Date Ended Current: Not reported
Owner/Operator Address: 6120 31ST AVE NE
Owner/Operator City,State,Zip: MARYSVILLE, WA 98271-7407
Owner/Operator Telephone: Not reported
Owner/Operator Telephone Ext: Not reported
Owner/Operator Fax: Not reported
Owner/Operator Email: Not reported

Historic Generators:

Receive Date: 19940101
Handler Name: CROWN PHOTO SYSTEMS INC
Federal Waste Generator Description: Not reported
State District Owner: Not reported
Large Quantity Handler of Universal Waste: No
Recognized Trader Importer: No
Recognized Trader Exporter: No
Spent Lead Acid Battery Importer: No
Spent Lead Acid Battery Exporter: No
Current Record: No
Non Storage Recycler Activity: Not reported
Electronic Manifest Broker: Not reported

Receive Date: 19950101
Handler Name: CROWN PHOTO SYSTEMS INC
Federal Waste Generator Description: Not reported
State District Owner: Not reported
Large Quantity Handler of Universal Waste: No
Recognized Trader Importer: No
Recognized Trader Exporter: No
Spent Lead Acid Battery Importer: No
Spent Lead Acid Battery Exporter: No
Current Record: Yes
Non Storage Recycler Activity: Not reported
Electronic Manifest Broker: Not reported

List of NAICS Codes and Descriptions:

NAICS Code: 42369
NAICS Description: OTHER ELECTRONIC PARTS AND EQUIPMENT MERCHANT WHOLESALERS

Facility Has Received Notices of Violation:

Found Violation: No
Agency Which Determined Violation: Not reported
Violation Short Description: Not reported
Date Violation was Determined: Not reported
Actual Return to Compliance Date: Not reported
Return to Compliance Qualifier: Not reported
Violation Responsible Agency: Not reported
Scheduled Compliance Date: Not reported
Enforcement Identifier: Not reported
Date of Enforcement Action: Not reported
Enforcement Responsible Agency: Not reported
Enforcement Docket Number: Not reported
Enforcement Attorney: Not reported
Corrective Action Component: Not reported
Appeal Initiated Date: Not reported

Map ID
Direction
Distance
Elevation

MAP FINDINGS

Site

Database(s)

EDR ID Number
EPA ID Number

CROWN PHOTO SYSTEMS INC (Continued)

1000842706

Appeal Resolution Date: Not reported
Disposition Status Date: Not reported
Disposition Status: Not reported
Disposition Status Description: Not reported
Consent/Final Order Sequence Number: Not reported
Consent/Final Order Respondent Name: Not reported
Consent/Final Order Lead Agency: Not reported
Enforcement Type: Not reported
Enforcement Responsible Person: Not reported
Enforcement Responsible Sub-Organization: Not reported
SEP Sequence Number: Not reported
SEP Expenditure Amount: Not reported
SEP Scheduled Completion Date: Not reported
SEP Actual Date: Not reported
SEP Defaulted Date: Not reported
SEP Type: Not reported
SEP Type Description: Not reported
Proposed Amount: Not reported
Final Monetary Amount: Not reported
Paid Amount: Not reported
Final Count: Not reported
Final Amount: Not reported

Evaluation Action Summary:

Evaluation Date: 19940125
Evaluation Responsible Agency: State
Found Violation: No
Evaluation Type Description: COMPLIANCE ASSISTANCE VISIT
Evaluation Responsible Person Identifier: WAVAS
Evaluation Responsible Sub-Organization: NW
Actual Return to Compliance Date: Not reported
Scheduled Compliance Date: Not reported
Date of Request: Not reported
Date Response Received: Not reported
Request Agency: Not reported
Former Citation: Not reported

FINDS:

Registry ID: 110005345313

[Click Here:](#)

Environmental Interest/Information System:

Washington Facility / Site Identification System (WA-FSIS) provides a means to query and display data maintained by the Washington Department of Ecology. This system contains key information for each facility/site that is currently, or has been, of interest to the Air Quality, Dam Safety, Hazardous Waste, Toxics Cleanup, and Water Quality Programs.

RCRAInfo is a national information system that supports the Resource Conservation and Recovery Act (RCRA) program through the tracking of events and activities related to facilities that generate, transport, and treat, store, or dispose of hazardous waste. RCRAInfo allows RCRA program staff to track the notification, permit, compliance, and corrective action activities required under RCRA.

Map ID
 Direction
 Distance
 Elevation

MAP FINDINGS

Site

Database(s)

EDR ID Number
 EPA ID Number

CROWN PHOTO SYSTEMS INC (Continued)

1000842706

[Click this hyperlink](#) while viewing on your computer to access additional FINDS: detail in the EDR Site Report.

ECHO:

Envid: 1000842706
 Registry ID: 110005345313
 DFR URL: <http://echo.epa.gov/detailed-facility-report?fid=110005345313>
 Name: CROWN PHOTO SYSTEMS INC
 Address: 6120 31ST AVE NE
 City,State,Zip: MARYSVILLE, WA 98271

L58
WSW
 < 1/8
 0.098 mi.
 519 ft.

SEACAST INC
6130 31ST AVE NE
MARYSVILLE, WA 98271
 Site 2 of 3 in cluster L

RCRA-LQG 1000387263
WA ALLSITES WAD981769805
ICIS
FINDS
ECHO
WA MANIFEST

Actual:
 23 ft.

RCRA-LQG:

Focus Map:
 5

Date Form Received by Agency: 20160301
 Handler Name: SEACAST INC
 Handler Address: 6130 31ST AVENUE NE
 Handler City,State,Zip: MARYSVILLE, WA 98271
 EPA ID: WAD981769805
 Contact Name: GEORGE G MCCASLIN
 Contact Address: 31ST AVENUE NE
 Contact City,State,Zip: MARYSVILLE, WA 98271
 Contact Telephone: 360-386-1628
 Contact Fax: 360-653-6044
 Contact Email: JERRYM@SEACAST.COM
 Contact Title: ENV. HEALTH & SAFETY MGR
 EPA Region: 10
 Land Type: Tribal
 Federal Waste Generator Description: Large Quantity Generator
 Non-Notifier: Not reported
 Biennial Report Cycle: 2015
 Accessibility: Not reported
 Active Site Indicator: Handler Activities
 State District Owner: Not reported
 State District: Not reported
 Mailing Address: 31ST AVENUE NE
 Mailing City,State,Zip: MARYSVILLE, WA 98271
 Owner Name: MIKE & BERT ROBINS
 Owner Type: Private
 Operator Name: MIKE & BERT ROBBINS
 Operator Type: Private
 Short-Term Generator Activity: No
 Importer Activity: No
 Mixed Waste Generator: No
 Transporter Activity: No
 Transfer Facility Activity: No
 Recycler Activity with Storage: No
 Small Quantity On-Site Burner Exemption: No
 Smelting Melting and Refining Furnace Exemption: No
 Underground Injection Control: No
 Off-Site Waste Receipt: No
 Universal Waste Indicator: No

Map ID
 Direction
 Distance
 Elevation

MAP FINDINGS

Site

Database(s)

EDR ID Number
 EPA ID Number

SEACAST INC (Continued)

1000387263

Universal Waste Destination Facility:	No
Federal Universal Waste:	No
Active Site Fed-Reg Treatment Storage and Disposal Facility:	Not reported
Active Site Converter Treatment storage and Disposal Facility:	Not reported
Active Site State-Reg Treatment Storage and Disposal Facility:	Not reported
Active Site State-Reg Handler:	---
Federal Facility Indicator:	Not reported
Hazardous Secondary Material Indicator:	NN
Sub-Part K Indicator:	Not reported
Commercial TSD Indicator:	No
Treatment Storage and Disposal Type:	Not reported
2018 GPRA Permit Baseline:	Not on the Baseline
2018 GPRA Renewals Baseline:	Not on the Baseline
Permit Renewals Workload Universe:	Not reported
Permit Workload Universe:	Not reported
Permit Progress Universe:	Not reported
Post-Closure Workload Universe:	Not reported
Closure Workload Universe:	Not reported
202 GPRA Corrective Action Baseline:	No
Corrective Action Workload Universe:	No
Subject to Corrective Action Universe:	No
Non-TSDFs Where RCRA CA has Been Imposed Universe:	No
TSDFs Potentially Subject to CA Under 3004 (u)/(v) Universe:	No
TSDFs Only Subject to CA under Discretionary Auth Universe:	No
Corrective Action Priority Ranking:	No NCAPS ranking
Environmental Control Indicator:	No
Institutional Control Indicator:	No
Human Exposure Controls Indicator:	N/A
Groundwater Controls Indicator:	N/A
Operating TSDF Universe:	Not reported
Full Enforcement Universe:	Not reported
Significant Non-Complier Universe:	No
Unaddressed Significant Non-Complier Universe:	No
Addressed Significant Non-Complier Universe:	No
Significant Non-Complier With a Compliance Schedule Universe:	No
Financial Assurance Required:	Not reported
Handler Date of Last Change:	20161110
Recognized Trader-Importer:	No
Recognized Trader-Exporter:	No
Importer of Spent Lead Acid Batteries:	No
Exporter of Spent Lead Acid Batteries:	No
Recycler Activity Without Storage:	No
Manifest Broker:	No
Sub-Part P Indicator:	No

Biennial: List of Years

Year: 2015

[Click Here for Biennial Reporting System Data:](#)

Year: 2013

[Click Here for Biennial Reporting System Data:](#)

Year: 2011

[Click Here for Biennial Reporting System Data:](#)

Year: 2009

Map ID
Direction
Distance
Elevation

MAP FINDINGS

Site

Database(s)

EDR ID Number
EPA ID Number

SEACAST INC (Continued)

1000387263

Click Here for Biennial Reporting System Data:
Year: 2007

Click Here for Biennial Reporting System Data:
Year: 2005

Click Here for Biennial Reporting System Data:
Year: 2003

Click Here for Biennial Reporting System Data:
Year: 2001

Click Here for Biennial Reporting System Data:

Hazardous Waste Summary:

Waste Code: D001
Waste Description: IGNITABLE WASTE

Waste Code: D002
Waste Description: CORROSIVE WASTE

Waste Code: D003
Waste Description: REACTIVE WASTE

Waste Code: D005
Waste Description: BARIUM

Waste Code: D007
Waste Description: CHROMIUM

Waste Code: D011
Waste Description: SILVER

Handler - Owner Operator:

Owner/Operator Indicator:	Owner
Owner/Operator Name:	MICHAEL ROBBINS
Legal Status:	Private
Date Became Current:	19921222
Date Ended Current:	Not reported
Owner/Operator Address:	6130 31ST AVE NE
Owner/Operator City,State,Zip:	MARYSVILLE, WA 98271
Owner/Operator Telephone:	Not reported
Owner/Operator Telephone Ext:	Not reported
Owner/Operator Fax:	Not reported
Owner/Operator Email:	Not reported

Owner/Operator Indicator:	Operator
Owner/Operator Name:	MIKE & BERT ROBBINS
Legal Status:	Private
Date Became Current:	19910101
Date Ended Current:	Not reported
Owner/Operator Address:	6130 31ST AVENUE NE
Owner/Operator City,State,Zip:	MARYSVILLE, WA 98271
Owner/Operator Telephone:	360-386-1628
Owner/Operator Telephone Ext:	Not reported

Map ID
Direction
Distance
Elevation

MAP FINDINGS

Site

Database(s)

EDR ID Number
EPA ID Number

SEACAST INC (Continued)

1000387263

Owner/Operator Fax:	Not reported
Owner/Operator Email:	Not reported
Owner/Operator Indicator:	Owner
Owner/Operator Name:	SEACAST INC
Legal Status:	Private
Date Became Current:	19930316
Date Ended Current:	Not reported
Owner/Operator Address:	6130 31ST AVE NE
Owner/Operator City,State,Zip:	MARYSVILLE, WA 98271
Owner/Operator Telephone:	360-653-9388
Owner/Operator Telephone Ext:	Not reported
Owner/Operator Fax:	Not reported
Owner/Operator Email:	Not reported
Owner/Operator Indicator:	Owner
Owner/Operator Name:	SEACAST INC
Legal Status:	Private
Date Became Current:	Not reported
Date Ended Current:	Not reported
Owner/Operator Address:	6130 31ST AVE NE
Owner/Operator City,State,Zip:	MARYSVILLE, WA 98271
Owner/Operator Telephone:	360-653-9388
Owner/Operator Telephone Ext:	Not reported
Owner/Operator Fax:	Not reported
Owner/Operator Email:	Not reported
Owner/Operator Indicator:	Owner
Owner/Operator Name:	SEACAST INC
Legal Status:	Private
Date Became Current:	19930316
Date Ended Current:	Not reported
Owner/Operator Address:	6130 31ST AVE NE
Owner/Operator City,State,Zip:	MARYSVILLE, WA 98271
Owner/Operator Telephone:	360-653-9388
Owner/Operator Telephone Ext:	Not reported
Owner/Operator Fax:	Not reported
Owner/Operator Email:	Not reported
Owner/Operator Indicator:	Operator
Owner/Operator Name:	SEACAST INC
Legal Status:	Private
Date Became Current:	Not reported
Date Ended Current:	Not reported
Owner/Operator Address:	6130 31ST AVE NE
Owner/Operator City,State,Zip:	MARYSVILLE, WA 98271
Owner/Operator Telephone:	360-653-9388
Owner/Operator Telephone Ext:	Not reported
Owner/Operator Fax:	Not reported
Owner/Operator Email:	Not reported
Owner/Operator Indicator:	Owner
Owner/Operator Name:	MICHAEL ROBINS
Legal Status:	Private
Date Became Current:	19921222
Date Ended Current:	Not reported
Owner/Operator Address:	6130 31ST AVENUE NE

Map ID
Direction
Distance
Elevation

MAP FINDINGS

Site

Database(s)

EDR ID Number
EPA ID Number

SEACAST INC (Continued)

1000387263

Owner/Operator City,State,Zip: MARYSVILLE, WA 98271
Owner/Operator Telephone: 360-653-9388
Owner/Operator Telephone Ext: Not reported
Owner/Operator Fax: Not reported
Owner/Operator Email: Not reported

Owner/Operator Indicator: Operator
Owner/Operator Name: MICHAEL ROBINS
Legal Status: Private
Date Became Current: 19921222
Date Ended Current: Not reported
Owner/Operator Address: 6130 31ST AVENUE NE
Owner/Operator City,State,Zip: MARYSVILLE, WA 98271
Owner/Operator Telephone: 360-653-9388
Owner/Operator Telephone Ext: Not reported
Owner/Operator Fax: Not reported
Owner/Operator Email: Not reported

Owner/Operator Indicator: Operator
Owner/Operator Name: MICHAEL ROBINS
Legal Status: Private
Date Became Current: 19921222
Date Ended Current: Not reported
Owner/Operator Address: Not reported
Owner/Operator City,State,Zip: Not reported
Owner/Operator Telephone: Not reported
Owner/Operator Telephone Ext: Not reported
Owner/Operator Fax: Not reported
Owner/Operator Email: Not reported

Owner/Operator Indicator: Operator
Owner/Operator Name: SEACAST INC
Legal Status: Private
Date Became Current: Not reported
Date Ended Current: Not reported
Owner/Operator Address: 6130 31ST AVE NE
Owner/Operator City,State,Zip: MARYSVILLE, WA 98270
Owner/Operator Telephone: 000-000-0000
Owner/Operator Telephone Ext: Not reported
Owner/Operator Fax: Not reported
Owner/Operator Email: Not reported

Owner/Operator Indicator: Owner
Owner/Operator Name: SEACAST INC
Legal Status: Private
Date Became Current: 19930316
Date Ended Current: Not reported
Owner/Operator Address: 6130 31ST AVE NE
Owner/Operator City,State,Zip: MARYSVILLE, WA 98271
Owner/Operator Telephone: 360-653-9388
Owner/Operator Telephone Ext: Not reported
Owner/Operator Fax: Not reported
Owner/Operator Email: Not reported

Owner/Operator Indicator: Operator
Owner/Operator Name: SEACAST INC
Legal Status: Private

Map ID
Direction
Distance
Elevation

MAP FINDINGS

Site

Database(s)

EDR ID Number
EPA ID Number

SEACAST INC (Continued)

1000387263

Date Became Current:	Not reported
Date Ended Current:	Not reported
Owner/Operator Address:	6130 31ST AVE NE
Owner/Operator City,State,Zip:	MARYSVILLE, WA 98271
Owner/Operator Telephone:	000-000-0000
Owner/Operator Telephone Ext:	Not reported
Owner/Operator Fax:	Not reported
Owner/Operator Email:	Not reported
Owner/Operator Indicator:	Owner
Owner/Operator Name:	SEACAST INC
Legal Status:	Private
Date Became Current:	19930316
Date Ended Current:	Not reported
Owner/Operator Address:	6130 31ST AVE NE
Owner/Operator City,State,Zip:	MARYSVILLE, WA 98271
Owner/Operator Telephone:	360-653-9388
Owner/Operator Telephone Ext:	Not reported
Owner/Operator Fax:	Not reported
Owner/Operator Email:	Not reported
Owner/Operator Indicator:	Operator
Owner/Operator Name:	SEACAST INC
Legal Status:	Private
Date Became Current:	Not reported
Date Ended Current:	Not reported
Owner/Operator Address:	6130 31ST AVE NE
Owner/Operator City,State,Zip:	MARYSVILLE, WA 98271
Owner/Operator Telephone:	360-653-9388
Owner/Operator Telephone Ext:	Not reported
Owner/Operator Fax:	Not reported
Owner/Operator Email:	Not reported
Owner/Operator Indicator:	Owner
Owner/Operator Name:	SEACAST INC
Legal Status:	Private
Date Became Current:	Not reported
Date Ended Current:	Not reported
Owner/Operator Address:	6130 31ST AVE NE
Owner/Operator City,State,Zip:	MARYSVILLE, WA 98271-7407
Owner/Operator Telephone:	360-653-9388
Owner/Operator Telephone Ext:	Not reported
Owner/Operator Fax:	Not reported
Owner/Operator Email:	Not reported
Owner/Operator Indicator:	Operator
Owner/Operator Name:	SEACAST INC
Legal Status:	Private
Date Became Current:	Not reported
Date Ended Current:	Not reported
Owner/Operator Address:	6130 31ST AVE NE
Owner/Operator City,State,Zip:	MARYSVILLE, WA 98271
Owner/Operator Telephone:	000-000-0000
Owner/Operator Telephone Ext:	Not reported
Owner/Operator Fax:	Not reported
Owner/Operator Email:	Not reported

Map ID
Direction
Distance
Elevation

MAP FINDINGS

Site

Database(s)

EDR ID Number
EPA ID Number

SEACAST INC (Continued)

1000387263

Owner/Operator Indicator: Owner
Owner/Operator Name: SEACAST INC
Legal Status: Private
Date Became Current: 19930316
Date Ended Current: Not reported
Owner/Operator Address: 6130 31ST AVE NE
Owner/Operator City,State,Zip: MARYSVILLE, WA 98271
Owner/Operator Telephone: 360-653-9388
Owner/Operator Telephone Ext: Not reported
Owner/Operator Fax: Not reported
Owner/Operator Email: Not reported

Owner/Operator Indicator: Operator
Owner/Operator Name: MICHAEL ROBINS
Legal Status: Private
Date Became Current: 19921222
Date Ended Current: Not reported
Owner/Operator Address: 6130 31ST AVENUE NE
Owner/Operator City,State,Zip: MARYSVILLE, WA 98271
Owner/Operator Telephone: Not reported
Owner/Operator Telephone Ext: Not reported
Owner/Operator Fax: Not reported
Owner/Operator Email: Not reported

Owner/Operator Indicator: Operator
Owner/Operator Name: MICHAEL ROBINS
Legal Status: Private
Date Became Current: 19921222
Date Ended Current: Not reported
Owner/Operator Address: 6130 31ST AVENUE NE
Owner/Operator City,State,Zip: MARYSVILLE, WA 98271
Owner/Operator Telephone: 360-653-9388
Owner/Operator Telephone Ext: Not reported
Owner/Operator Fax: Not reported
Owner/Operator Email: Not reported

Owner/Operator Indicator: Owner
Owner/Operator Name: SEACAST INC
Legal Status: Private
Date Became Current: 19930316
Date Ended Current: Not reported
Owner/Operator Address: 6130 31ST AVE NE
Owner/Operator City,State,Zip: MARYSVILLE, WA 98271
Owner/Operator Telephone: 360-653-9388
Owner/Operator Telephone Ext: Not reported
Owner/Operator Fax: Not reported
Owner/Operator Email: Not reported

Owner/Operator Indicator: Operator
Owner/Operator Name: SEACAST INC
Legal Status: Private
Date Became Current: Not reported
Date Ended Current: Not reported
Owner/Operator Address: 6130 31ST AVE NE
Owner/Operator City,State,Zip: MARYSVILLE, WA 98271
Owner/Operator Telephone: 360-653-9388
Owner/Operator Telephone Ext: Not reported

Map ID
Direction
Distance
Elevation

MAP FINDINGS

Site

Database(s)

EDR ID Number
EPA ID Number

SEACAST INC (Continued)

1000387263

Owner/Operator Fax:	Not reported
Owner/Operator Email:	Not reported
Owner/Operator Indicator:	Owner
Owner/Operator Name:	SEACAST INC
Legal Status:	Private
Date Became Current:	Not reported
Date Ended Current:	Not reported
Owner/Operator Address:	6130 31ST AVE NE
Owner/Operator City,State,Zip:	MARYSVILLE, WA 98271
Owner/Operator Telephone:	360-653-9388
Owner/Operator Telephone Ext:	Not reported
Owner/Operator Fax:	Not reported
Owner/Operator Email:	Not reported
Owner/Operator Indicator:	Owner
Owner/Operator Name:	SEACAST INC
Legal Status:	Private
Date Became Current:	19930316
Date Ended Current:	Not reported
Owner/Operator Address:	6130 31ST AVE NE
Owner/Operator City,State,Zip:	MARYSVILLE, WA 98271
Owner/Operator Telephone:	360-653-9388
Owner/Operator Telephone Ext:	Not reported
Owner/Operator Fax:	Not reported
Owner/Operator Email:	Not reported
Owner/Operator Indicator:	Operator
Owner/Operator Name:	SEACAST INC
Legal Status:	Private
Date Became Current:	Not reported
Date Ended Current:	Not reported
Owner/Operator Address:	6130 31ST AVE NE
Owner/Operator City,State,Zip:	MARYSVILLE, WA 98271
Owner/Operator Telephone:	000-000-0000
Owner/Operator Telephone Ext:	Not reported
Owner/Operator Fax:	Not reported
Owner/Operator Email:	Not reported
Owner/Operator Indicator:	Operator
Owner/Operator Name:	SEACAST INC
Legal Status:	Private
Date Became Current:	Not reported
Date Ended Current:	Not reported
Owner/Operator Address:	6130 31ST AVE NE
Owner/Operator City,State,Zip:	MARYSVILLE, WA 98271
Owner/Operator Telephone:	000-000-0000
Owner/Operator Telephone Ext:	Not reported
Owner/Operator Fax:	Not reported
Owner/Operator Email:	Not reported
Owner/Operator Indicator:	Owner
Owner/Operator Name:	SEACAST INC
Legal Status:	Private
Date Became Current:	19930316
Date Ended Current:	Not reported
Owner/Operator Address:	6130 31ST AVE NE

Map ID
Direction
Distance
Elevation

MAP FINDINGS

Site

Database(s)

EDR ID Number
EPA ID Number

SEACAST INC (Continued)

1000387263

Owner/Operator City,State,Zip:	MARYSVILLE, WA 98271
Owner/Operator Telephone:	360-653-9388
Owner/Operator Telephone Ext:	Not reported
Owner/Operator Fax:	Not reported
Owner/Operator Email:	Not reported
Owner/Operator Indicator:	Owner
Owner/Operator Name:	MICHEAL A. ROBINS
Legal Status:	Private
Date Became Current:	19921222
Date Ended Current:	Not reported
Owner/Operator Address:	6130 31ST AVE NE
Owner/Operator City,State,Zip:	MARYSVILLE, WA 98270-9134
Owner/Operator Telephone:	Not reported
Owner/Operator Telephone Ext:	Not reported
Owner/Operator Fax:	Not reported
Owner/Operator Email:	Not reported
Owner/Operator Indicator:	Owner
Owner/Operator Name:	MICHAEL ROBINS
Legal Status:	Private
Date Became Current:	19921222
Date Ended Current:	Not reported
Owner/Operator Address:	6130 31ST AVENUE NE
Owner/Operator City,State,Zip:	MARYSVILLE, WA 98271
Owner/Operator Telephone:	360-653-9388
Owner/Operator Telephone Ext:	Not reported
Owner/Operator Fax:	Not reported
Owner/Operator Email:	Not reported
Owner/Operator Indicator:	Owner
Owner/Operator Name:	SEACAST INC
Legal Status:	Private
Date Became Current:	19930316
Date Ended Current:	Not reported
Owner/Operator Address:	6130 31ST AVE NE
Owner/Operator City,State,Zip:	MARYSVILLE, WA 98271
Owner/Operator Telephone:	360-653-9388
Owner/Operator Telephone Ext:	Not reported
Owner/Operator Fax:	Not reported
Owner/Operator Email:	Not reported
Owner/Operator Indicator:	Operator
Owner/Operator Name:	SEACAST INC
Legal Status:	Private
Date Became Current:	Not reported
Date Ended Current:	Not reported
Owner/Operator Address:	6130 31ST AVE NE
Owner/Operator City,State,Zip:	MARYSVILLE, WA 98271
Owner/Operator Telephone:	000-000-0000
Owner/Operator Telephone Ext:	Not reported
Owner/Operator Fax:	Not reported
Owner/Operator Email:	Not reported
Owner/Operator Indicator:	Owner
Owner/Operator Name:	SEACAST INC
Legal Status:	Private

Map ID
Direction
Distance
Elevation

MAP FINDINGS

Site

Database(s)

EDR ID Number
EPA ID Number

SEACAST INC (Continued)

1000387263

Date Became Current: Not reported
Date Ended Current: Not reported
Owner/Operator Address: 6130 31ST AVE NE
Owner/Operator City,State,Zip: MARYSVILLE, WA 98271
Owner/Operator Telephone: 360-653-9388
Owner/Operator Telephone Ext: Not reported
Owner/Operator Fax: Not reported
Owner/Operator Email: Not reported

Owner/Operator Indicator: Owner
Owner/Operator Name: SEACAST INC
Legal Status: Private
Date Became Current: Not reported
Date Ended Current: Not reported
Owner/Operator Address: 6130 31ST AVE NE
Owner/Operator City,State,Zip: MARYSVILLE, WA 98271
Owner/Operator Telephone: 360-653-9388
Owner/Operator Telephone Ext: Not reported
Owner/Operator Fax: Not reported
Owner/Operator Email: Not reported

Owner/Operator Indicator: Owner
Owner/Operator Name: SEACAST INC
Legal Status: Private
Date Became Current: Not reported
Date Ended Current: Not reported
Owner/Operator Address: 6130 31ST AVE NE
Owner/Operator City,State,Zip: MARYSVILLE, WA 98271
Owner/Operator Telephone: 360-653-9388
Owner/Operator Telephone Ext: Not reported
Owner/Operator Fax: Not reported
Owner/Operator Email: Not reported

Owner/Operator Indicator: Owner
Owner/Operator Name: MIKE & BERT ROBINS
Legal Status: Private
Date Became Current: 19910101
Date Ended Current: Not reported
Owner/Operator Address: 6130 31ST AVENUE NE
Owner/Operator City,State,Zip: MARYSVILLE, WA 98271
Owner/Operator Telephone: 360-386-1628
Owner/Operator Telephone Ext: Not reported
Owner/Operator Fax: Not reported
Owner/Operator Email: Not reported

Owner/Operator Indicator: Owner
Owner/Operator Name: SEACAST INC
Legal Status: Private
Date Became Current: Not reported
Date Ended Current: Not reported
Owner/Operator Address: 6130 31ST AVE NE
Owner/Operator City,State,Zip: MARYSVILLE, WA 98271
Owner/Operator Telephone: 360-653-9388
Owner/Operator Telephone Ext: Not reported
Owner/Operator Fax: Not reported
Owner/Operator Email: Not reported

Map ID
Direction
Distance
Elevation

MAP FINDINGS

Site

Database(s)

EDR ID Number
EPA ID Number

SEACAST INC (Continued)

1000387263

Owner/Operator Indicator: Owner
Owner/Operator Name: SEACAST INC
Legal Status: Private
Date Became Current: 19930316
Date Ended Current: Not reported
Owner/Operator Address: 6130 31ST AVE NE
Owner/Operator City,State,Zip: MARYSVILLE, WA 98271
Owner/Operator Telephone: 360-653-9388
Owner/Operator Telephone Ext: Not reported
Owner/Operator Fax: Not reported
Owner/Operator Email: Not reported

Owner/Operator Indicator: Owner
Owner/Operator Name: SEACAST INC
Legal Status: Private
Date Became Current: Not reported
Date Ended Current: Not reported
Owner/Operator Address: 6130 31ST AVE NE
Owner/Operator City,State,Zip: MARYSVILLE, WA 98271
Owner/Operator Telephone: 360-653-9388
Owner/Operator Telephone Ext: Not reported
Owner/Operator Fax: Not reported
Owner/Operator Email: Not reported

Owner/Operator Indicator: Owner
Owner/Operator Name: SEACAST INC
Legal Status: Private
Date Became Current: Not reported
Date Ended Current: Not reported
Owner/Operator Address: 6130 31ST AVE NE
Owner/Operator City,State,Zip: MARYSVILLE, WA 98271
Owner/Operator Telephone: 360-653-9388
Owner/Operator Telephone Ext: Not reported
Owner/Operator Fax: Not reported
Owner/Operator Email: Not reported

Owner/Operator Indicator: Operator
Owner/Operator Name: SEACAST INC
Legal Status: Private
Date Became Current: Not reported
Date Ended Current: Not reported
Owner/Operator Address: 6130 31ST AVE NE
Owner/Operator City,State,Zip: MARYSVILLE, WA 98271
Owner/Operator Telephone: 000-000-0000
Owner/Operator Telephone Ext: Not reported
Owner/Operator Fax: Not reported
Owner/Operator Email: Not reported

Owner/Operator Indicator: Owner
Owner/Operator Name: SEACAST INC
Legal Status: Private
Date Became Current: Not reported
Date Ended Current: Not reported
Owner/Operator Address: 6130 31ST AVE NE
Owner/Operator City,State,Zip: MARYSVILLE, WA 98271
Owner/Operator Telephone: 360-653-9388
Owner/Operator Telephone Ext: Not reported

Map ID
Direction
Distance
Elevation

MAP FINDINGS

Site

Database(s)

EDR ID Number
EPA ID Number

SEACAST INC (Continued)

1000387263

Owner/Operator Fax: Not reported
Owner/Operator Email: Not reported

Owner/Operator Indicator: Operator
Owner/Operator Name: SEACAST INC
Legal Status: Private
Date Became Current: Not reported
Date Ended Current: Not reported
Owner/Operator Address: 6130 31ST AVE NE
Owner/Operator City,State,Zip: MARYSVILLE, WA 98271
Owner/Operator Telephone: 000-000-0000
Owner/Operator Telephone Ext: Not reported
Owner/Operator Fax: Not reported
Owner/Operator Email: Not reported

Owner/Operator Indicator: Owner
Owner/Operator Name: SEACAST INC
Legal Status: Private
Date Became Current: Not reported
Date Ended Current: Not reported
Owner/Operator Address: 6130 31ST AVE NE
Owner/Operator City,State,Zip: MARYSVILLE, WA 98271
Owner/Operator Telephone: 360-653-9388
Owner/Operator Telephone Ext: Not reported
Owner/Operator Fax: Not reported
Owner/Operator Email: Not reported

Owner/Operator Indicator: Owner
Owner/Operator Name: MICHEAL A. ROBINS
Legal Status: Private
Date Became Current: 19921222
Date Ended Current: Not reported
Owner/Operator Address: 6130 31ST AVENUE NE
Owner/Operator City,State,Zip: MARYSVILLE, WA 98271
Owner/Operator Telephone: Not reported
Owner/Operator Telephone Ext: Not reported
Owner/Operator Fax: Not reported
Owner/Operator Email: Not reported

Owner/Operator Indicator: Operator
Owner/Operator Name: SEACAST INCORPORATED
Legal Status: Private
Date Became Current: 19921222
Date Ended Current: Not reported
Owner/Operator Address: Not reported
Owner/Operator City,State,Zip: Not reported
Owner/Operator Telephone: Not reported
Owner/Operator Telephone Ext: Not reported
Owner/Operator Fax: Not reported
Owner/Operator Email: Not reported

Owner/Operator Indicator: Owner
Owner/Operator Name: MICHAEL ROBINS
Legal Status: Private
Date Became Current: 19921222
Date Ended Current: Not reported
Owner/Operator Address: 6130 31ST AVENUE NE

Map ID
Direction
Distance
Elevation

MAP FINDINGS

Site

Database(s)

EDR ID Number
EPA ID Number

SEACAST INC (Continued)

1000387263

Owner/Operator City,State,Zip: MARYSVILLE, WA 98271
Owner/Operator Telephone: Not reported
Owner/Operator Telephone Ext: Not reported
Owner/Operator Fax: Not reported
Owner/Operator Email: Not reported

Owner/Operator Indicator: Owner
Owner/Operator Name: SEACAST INC
Legal Status: Private
Date Became Current: 19930316
Date Ended Current: Not reported
Owner/Operator Address: 6130 31ST AVE NE
Owner/Operator City,State,Zip: MARYSVILLE, WA 98271
Owner/Operator Telephone: 360-653-9388
Owner/Operator Telephone Ext: Not reported
Owner/Operator Fax: Not reported
Owner/Operator Email: Not reported

Owner/Operator Indicator: Operator
Owner/Operator Name: SEACAST INC
Legal Status: Private
Date Became Current: Not reported
Date Ended Current: Not reported
Owner/Operator Address: 6130 31ST AVE NE
Owner/Operator City,State,Zip: MARYSVILLE, WA 98271
Owner/Operator Telephone: 360-653-9388
Owner/Operator Telephone Ext: Not reported
Owner/Operator Fax: Not reported
Owner/Operator Email: Not reported

Owner/Operator Indicator: Operator
Owner/Operator Name: SEACAST INC.
Legal Status: Private
Date Became Current: 19921222
Date Ended Current: Not reported
Owner/Operator Address: Not reported
Owner/Operator City,State,Zip: Not reported
Owner/Operator Telephone: Not reported
Owner/Operator Telephone Ext: Not reported
Owner/Operator Fax: Not reported
Owner/Operator Email: Not reported

Owner/Operator Indicator: Owner
Owner/Operator Name: BERTRAND G. ROBINS
Legal Status: Private
Date Became Current: 19921222
Date Ended Current: Not reported
Owner/Operator Address: Not reported
Owner/Operator City,State,Zip: Not reported
Owner/Operator Telephone: Not reported
Owner/Operator Telephone Ext: Not reported
Owner/Operator Fax: Not reported
Owner/Operator Email: Not reported

Owner/Operator Indicator: Operator
Owner/Operator Name: SEACAST INC
Legal Status: Private

Map ID
Direction
Distance
Elevation

MAP FINDINGS

Site

Database(s)

EDR ID Number
EPA ID Number

SEACAST INC (Continued)

1000387263

Date Became Current: Not reported
Date Ended Current: Not reported
Owner/Operator Address: 6130 31ST AVE NE
Owner/Operator City,State,Zip: MARYSVILLE, WA 98271-7407
Owner/Operator Telephone: 360-653-9388
Owner/Operator Telephone Ext: Not reported
Owner/Operator Fax: Not reported
Owner/Operator Email: Not reported

Owner/Operator Indicator: Owner
Owner/Operator Name: SEACAST INC
Legal Status: Private
Date Became Current: Not reported
Date Ended Current: Not reported
Owner/Operator Address: 6130 31ST AVE NE
Owner/Operator City,State,Zip: MARYSVILLE, WA 98270
Owner/Operator Telephone: 000-000-0000
Owner/Operator Telephone Ext: Not reported
Owner/Operator Fax: Not reported
Owner/Operator Email: Not reported

Owner/Operator Indicator: Owner
Owner/Operator Name: SEACAST INC
Legal Status: Private
Date Became Current: 19930316
Date Ended Current: Not reported
Owner/Operator Address: 6130 31ST AVE NE
Owner/Operator City,State,Zip: MARYSVILLE, WA 98271
Owner/Operator Telephone: 360-653-9388
Owner/Operator Telephone Ext: Not reported
Owner/Operator Fax: Not reported
Owner/Operator Email: Not reported

Owner/Operator Indicator: Owner
Owner/Operator Name: SEACAST INC
Legal Status: Private
Date Became Current: Not reported
Date Ended Current: Not reported
Owner/Operator Address: 6130 31ST AVE NE
Owner/Operator City,State,Zip: MARYSVILLE, WA 98271
Owner/Operator Telephone: 360-653-9388
Owner/Operator Telephone Ext: Not reported
Owner/Operator Fax: Not reported
Owner/Operator Email: Not reported

Historic Generators:

Receive Date: 20100603
Handler Name: SEACAST, INC.
Federal Waste Generator Description: Large Quantity Generator
State District Owner: Not reported
Large Quantity Handler of Universal Waste: No
Recognized Trader Importer: No
Recognized Trader Exporter: No
Spent Lead Acid Battery Importer: No
Spent Lead Acid Battery Exporter: No
Current Record: No
Non Storage Recycler Activity: Not reported

Map ID
Direction
Distance
Elevation

MAP FINDINGS

Site

Database(s)

EDR ID Number
EPA ID Number

SEACAST INC (Continued)

1000387263

Electronic Manifest Broker:	Not reported
Receive Date:	20120302
Handler Name:	SEACAST, INC.
Federal Waste Generator Description:	Large Quantity Generator
State District Owner:	WA
Large Quantity Handler of Universal Waste:	No
Recognized Trader Importer:	No
Recognized Trader Exporter:	No
Spent Lead Acid Battery Importer:	No
Spent Lead Acid Battery Exporter:	No
Current Record:	No
Non Storage Recycler Activity:	Not reported
Electronic Manifest Broker:	Not reported
Receive Date:	20140827
Handler Name:	SEACAST INC
Federal Waste Generator Description:	Large Quantity Generator
State District Owner:	Not reported
Large Quantity Handler of Universal Waste:	No
Recognized Trader Importer:	No
Recognized Trader Exporter:	No
Spent Lead Acid Battery Importer:	No
Spent Lead Acid Battery Exporter:	No
Current Record:	No
Non Storage Recycler Activity:	Not reported
Electronic Manifest Broker:	Not reported
Receive Date:	20160301
Handler Name:	SEACAST INC
Federal Waste Generator Description:	Large Quantity Generator
State District Owner:	Not reported
Large Quantity Handler of Universal Waste:	No
Recognized Trader Importer:	No
Recognized Trader Exporter:	No
Spent Lead Acid Battery Importer:	No
Spent Lead Acid Battery Exporter:	No
Current Record:	Yes
Non Storage Recycler Activity:	Not reported
Electronic Manifest Broker:	Not reported
Receive Date:	20050224
Handler Name:	SEACAST INC
Federal Waste Generator Description:	Large Quantity Generator
State District Owner:	WA
Large Quantity Handler of Universal Waste:	No
Recognized Trader Importer:	No
Recognized Trader Exporter:	No
Spent Lead Acid Battery Importer:	No
Spent Lead Acid Battery Exporter:	No
Current Record:	No
Non Storage Recycler Activity:	Not reported
Electronic Manifest Broker:	Not reported
Receive Date:	20060823
Handler Name:	SEACAST INC
Federal Waste Generator Description:	Not a generator, verified

Map ID
Direction
Distance
Elevation

MAP FINDINGS

Site

Database(s)

EDR ID Number
EPA ID Number

SEACAST INC (Continued)

1000387263

State District Owner:	WA
Large Quantity Handler of Universal Waste:	No
Recognized Trader Importer:	No
Recognized Trader Exporter:	No
Spent Lead Acid Battery Importer:	No
Spent Lead Acid Battery Exporter:	No
Current Record:	No
Non Storage Recycler Activity:	Not reported
Electronic Manifest Broker:	Not reported
Receive Date:	19960207
Handler Name:	SEACAST INC
Federal Waste Generator Description:	Conditionally Exempt Small Quantity Generator
State District Owner:	WA
Large Quantity Handler of Universal Waste:	No
Recognized Trader Importer:	No
Recognized Trader Exporter:	No
Spent Lead Acid Battery Importer:	No
Spent Lead Acid Battery Exporter:	No
Current Record:	No
Non Storage Recycler Activity:	Not reported
Electronic Manifest Broker:	Not reported
Receive Date:	19970320
Handler Name:	SEACAST INC
Federal Waste Generator Description:	Conditionally Exempt Small Quantity Generator
State District Owner:	WA
Large Quantity Handler of Universal Waste:	No
Recognized Trader Importer:	No
Recognized Trader Exporter:	No
Spent Lead Acid Battery Importer:	No
Spent Lead Acid Battery Exporter:	No
Current Record:	No
Non Storage Recycler Activity:	Not reported
Electronic Manifest Broker:	Not reported
Receive Date:	19980304
Handler Name:	SEACAST INC
Federal Waste Generator Description:	Conditionally Exempt Small Quantity Generator
State District Owner:	WA
Large Quantity Handler of Universal Waste:	No
Recognized Trader Importer:	No
Recognized Trader Exporter:	No
Spent Lead Acid Battery Importer:	No
Spent Lead Acid Battery Exporter:	No
Current Record:	No
Non Storage Recycler Activity:	Not reported
Electronic Manifest Broker:	Not reported
Receive Date:	19990304
Handler Name:	SEACAST INC
Federal Waste Generator Description:	Conditionally Exempt Small Quantity Generator
State District Owner:	WA
Large Quantity Handler of Universal Waste:	No
Recognized Trader Importer:	No
Recognized Trader Exporter:	No
Spent Lead Acid Battery Importer:	No

Map ID
Direction
Distance
Elevation

MAP FINDINGS

Site

Database(s)

EDR ID Number
EPA ID Number

SEACAST INC (Continued)

1000387263

Spent Lead Acid Battery Exporter:	No
Current Record:	No
Non Storage Recycler Activity:	Not reported
Electronic Manifest Broker:	Not reported
Receive Date:	20000302
Handler Name:	SEACAST INC
Federal Waste Generator Description:	Conditionally Exempt Small Quantity Generator
State District Owner:	WA
Large Quantity Handler of Universal Waste:	No
Recognized Trader Importer:	No
Recognized Trader Exporter:	No
Spent Lead Acid Battery Importer:	No
Spent Lead Acid Battery Exporter:	No
Current Record:	No
Non Storage Recycler Activity:	Not reported
Electronic Manifest Broker:	Not reported
Receive Date:	20010305
Handler Name:	SEACAST INC
Federal Waste Generator Description:	Conditionally Exempt Small Quantity Generator
State District Owner:	WA
Large Quantity Handler of Universal Waste:	No
Recognized Trader Importer:	No
Recognized Trader Exporter:	No
Spent Lead Acid Battery Importer:	No
Spent Lead Acid Battery Exporter:	No
Current Record:	No
Non Storage Recycler Activity:	Not reported
Electronic Manifest Broker:	Not reported
Receive Date:	20020227
Handler Name:	SEACAST INC
Federal Waste Generator Description:	Large Quantity Generator
State District Owner:	WA
Large Quantity Handler of Universal Waste:	No
Recognized Trader Importer:	No
Recognized Trader Exporter:	No
Spent Lead Acid Battery Importer:	No
Spent Lead Acid Battery Exporter:	No
Current Record:	No
Non Storage Recycler Activity:	Not reported
Electronic Manifest Broker:	Not reported
Receive Date:	20030305
Handler Name:	SEACAST INC
Federal Waste Generator Description:	Large Quantity Generator
State District Owner:	WA
Large Quantity Handler of Universal Waste:	No
Recognized Trader Importer:	No
Recognized Trader Exporter:	No
Spent Lead Acid Battery Importer:	No
Spent Lead Acid Battery Exporter:	No
Current Record:	No
Non Storage Recycler Activity:	Not reported
Electronic Manifest Broker:	Not reported

Map ID
Direction
Distance
Elevation

MAP FINDINGS

Site

Database(s)

EDR ID Number
EPA ID Number

SEACAST INC (Continued)

1000387263

Receive Date: 20040227
Handler Name: SEACAST INC
Federal Waste Generator Description: Large Quantity Generator
State District Owner: WA
Large Quantity Handler of Universal Waste: No
Recognized Trader Importer: No
Recognized Trader Exporter: No
Spent Lead Acid Battery Importer: No
Spent Lead Acid Battery Exporter: No
Current Record: No
Non Storage Recycler Activity: Not reported
Electronic Manifest Broker: Not reported

Receive Date: 20050224
Handler Name: SEACAST INC
Federal Waste Generator Description: Large Quantity Generator
State District Owner: WA
Large Quantity Handler of Universal Waste: No
Recognized Trader Importer: No
Recognized Trader Exporter: No
Spent Lead Acid Battery Importer: No
Spent Lead Acid Battery Exporter: No
Current Record: No
Non Storage Recycler Activity: Not reported
Electronic Manifest Broker: Not reported

Receive Date: 20060406
Handler Name: SEACAST INC
Federal Waste Generator Description: Large Quantity Generator
State District Owner: WA
Large Quantity Handler of Universal Waste: No
Recognized Trader Importer: No
Recognized Trader Exporter: No
Spent Lead Acid Battery Importer: No
Spent Lead Acid Battery Exporter: No
Current Record: No
Non Storage Recycler Activity: Not reported
Electronic Manifest Broker: Not reported

Receive Date: 20020227
Handler Name: SEACAST INC
Federal Waste Generator Description: Large Quantity Generator
State District Owner: Not reported
Large Quantity Handler of Universal Waste: No
Recognized Trader Importer: No
Recognized Trader Exporter: No
Spent Lead Acid Battery Importer: No
Spent Lead Acid Battery Exporter: No
Current Record: No
Non Storage Recycler Activity: Not reported
Electronic Manifest Broker: Not reported

Receive Date: 20040225
Handler Name: SEACAST INC.
Federal Waste Generator Description: Large Quantity Generator
State District Owner: Not reported
Large Quantity Handler of Universal Waste: No

Map ID
Direction
Distance
Elevation

MAP FINDINGS

Site

Database(s)

EDR ID Number
EPA ID Number

SEACAST INC (Continued)

1000387263

Recognized Trader Importer: No
Recognized Trader Exporter: No
Spent Lead Acid Battery Importer: No
Spent Lead Acid Battery Exporter: No
Current Record: No
Non Storage Recycler Activity: Not reported
Electronic Manifest Broker: Not reported

Receive Date: 20060224
Handler Name: SEACAST, INC.
Federal Waste Generator Description: Large Quantity Generator
State District Owner: Not reported
Large Quantity Handler of Universal Waste: No
Recognized Trader Importer: No
Recognized Trader Exporter: No
Spent Lead Acid Battery Importer: No
Spent Lead Acid Battery Exporter: No
Current Record: No
Non Storage Recycler Activity: Not reported
Electronic Manifest Broker: Not reported

Receive Date: 20080225
Handler Name: SEACAST, INC.
Federal Waste Generator Description: Large Quantity Generator
State District Owner: Not reported
Large Quantity Handler of Universal Waste: No
Recognized Trader Importer: No
Recognized Trader Exporter: No
Spent Lead Acid Battery Importer: No
Spent Lead Acid Battery Exporter: No
Current Record: No
Non Storage Recycler Activity: Not reported
Electronic Manifest Broker: Not reported

List of NAICS Codes and Descriptions:

NAICS Code: 33151
NAICS Description: FERROUS METAL FOUNDRIES

NAICS Code: 331512
NAICS Description: STEEL INVESTMENT FOUNDRIES

NAICS Code: 331524
NAICS Description: ALUMINUM FOUNDRIES (EXCEPT DIE-CASTING)

NAICS Code: 33271
NAICS Description: MACHINE SHOPS

NAICS Code: 33281
NAICS Description: COATING, ENGRAVING, HEAT TREATING, AND ALLIED ACTIVITIES

NAICS Code: 332811
NAICS Description: METAL HEAT TREATING

NAICS Code: 42151
NAICS Description: METAL SERVICE CENTERS AND OFFICES

NAICS Code: 42351

Map ID
Direction
Distance
Elevation

MAP FINDINGS

Site

Database(s)

EDR ID Number
EPA ID Number

SEACAST INC (Continued)

1000387263

NAICS Description: METAL SERVICE CENTERS AND OTHER METAL MERCHANT WHOLESALERS

Facility Has Received Notices of Violation:

Found Violation:	Yes
Agency Which Determined Violation:	Not reported
Violation Short Description:	Not reported
Date Violation was Determined:	Not reported
Actual Return to Compliance Date:	Not reported
Return to Compliance Qualifier:	Not reported
Violation Responsible Agency:	Not reported
Scheduled Compliance Date:	Not reported
Enforcement Identifier:	Not reported
Date of Enforcement Action:	Not reported
Enforcement Responsible Agency:	Not reported
Enforcement Docket Number:	Not reported
Enforcement Attorney:	Not reported
Corrective Action Component:	Not reported
Appeal Initiated Date:	Not reported
Appeal Resolution Date:	Not reported
Disposition Status Date:	Not reported
Disposition Status:	Not reported
Disposition Status Description:	Not reported
Consent/Final Order Sequence Number:	Not reported
Consent/Final Order Respondent Name:	Not reported
Consent/Final Order Lead Agency:	Not reported
Enforcement Type:	Not reported
Enforcement Responsible Person:	Not reported
Enforcement Responsible Sub-Organization:	Not reported
SEP Sequence Number:	Not reported
SEP Expenditure Amount:	Not reported
SEP Scheduled Completion Date:	Not reported
SEP Actual Date:	Not reported
SEP Defaulted Date:	Not reported
SEP Type:	Not reported
SEP Type Description:	Not reported
Proposed Amount:	Not reported
Final Monetary Amount:	Not reported
Paid Amount:	Not reported
Final Count:	Not reported
Final Amount:	Not reported
Found Violation:	Yes
Agency Which Determined Violation:	EPA
Violation Short Description:	Universal Waste - Small Quantity Handlers
Date Violation was Determined:	20120131
Actual Return to Compliance Date:	20170824
Return to Compliance Qualifier:	Documented
Violation Responsible Agency:	EPA
Scheduled Compliance Date:	Not reported
Enforcement Identifier:	001
Date of Enforcement Action:	20140128
Enforcement Responsible Agency:	EPA
Enforcement Docket Number:	10-2014-0142
Enforcement Attorney:	Not reported
Corrective Action Component:	No
Appeal Initiated Date:	Not reported
Appeal Resolution Date:	Not reported

Map ID
Direction
Distance
Elevation

MAP FINDINGS

Site

Database(s)

EDR ID Number
EPA ID Number

SEACAST INC (Continued)

1000387263

Disposition Status Date: 20170824
Disposition Status: AS
Disposition Status Description: ACTION SATISFIED (CASE CLOSED)
Consent/Final Order Sequence Number: Not reported
Consent/Final Order Respondent Name: Not reported
Consent/Final Order Lead Agency: Not reported
Enforcement Type: LETTER OF INTENT TO INITIATE ENFORCEMENT ACTION
Enforcement Responsible Person: R0CBW
Enforcement Responsible Sub-Organization: Not reported
SEP Sequence Number: Not reported
SEP Expenditure Amount: Not reported
SEP Scheduled Completion Date: Not reported
SEP Actual Date: Not reported
SEP Defaulted Date: Not reported
SEP Type: Not reported
SEP Type Description: Not reported
Proposed Amount: Not reported
Final Monetary Amount: Not reported
Paid Amount: Not reported
Final Count: Not reported
Final Amount: Not reported

Found Violation: Yes
Agency Which Determined Violation: EPA
Violation Short Description: Universal Waste - Small Quantity Handlers
Date Violation was Determined: 20120131
Actual Return to Compliance Date: 20170824
Return to Compliance Qualifier: Documented
Violation Responsible Agency: EPA
Scheduled Compliance Date: Not reported
Enforcement Identifier: 002
Date of Enforcement Action: 20140812
Enforcement Responsible Agency: EPA
Enforcement Docket Number: 10-2014-0142
Enforcement Attorney: Not reported
Corrective Action Component: No
Appeal Initiated Date: Not reported
Appeal Resolution Date: Not reported
Disposition Status Date: 20170824
Disposition Status: AS
Disposition Status Description: ACTION SATISFIED (CASE CLOSED)
Consent/Final Order Sequence Number: Not reported
Consent/Final Order Respondent Name: Not reported
Consent/Final Order Lead Agency: Not reported
Enforcement Type: INITIAL 3008(A) COMPLIANCE
Enforcement Responsible Person: R0CBW
Enforcement Responsible Sub-Organization: Not reported
SEP Sequence Number: Not reported
SEP Expenditure Amount: Not reported
SEP Scheduled Completion Date: Not reported
SEP Actual Date: Not reported
SEP Defaulted Date: Not reported
SEP Type: Not reported
SEP Type Description: Not reported
Proposed Amount: Not reported
Final Monetary Amount: Not reported
Paid Amount: Not reported

Map ID
Direction
Distance
Elevation

MAP FINDINGS

Site

Database(s)

EDR ID Number
EPA ID Number

SEACAST INC (Continued)

1000387263

Final Count:	Not reported
Final Amount:	Not reported
Found Violation:	Yes
Agency Which Determined Violation:	EPA
Violation Short Description:	Generators - General
Date Violation was Determined:	20140128
Actual Return to Compliance Date:	20170824
Return to Compliance Qualifier:	Documented
Violation Responsible Agency:	EPA
Scheduled Compliance Date:	Not reported
Enforcement Identifier:	002
Date of Enforcement Action:	20140812
Enforcement Responsible Agency:	EPA
Enforcement Docket Number:	10-2014-0142
Enforcement Attorney:	Not reported
Corrective Action Component:	No
Appeal Initiated Date:	Not reported
Appeal Resolution Date:	Not reported
Disposition Status Date:	20170824
Disposition Status:	AS
Disposition Status Description:	ACTION SATISFIED (CASE CLOSED)
Consent/Final Order Sequence Number:	Not reported
Consent/Final Order Respondent Name:	Not reported
Consent/Final Order Lead Agency:	Not reported
Enforcement Type:	INITIAL 3008(A) COMPLIANCE
Enforcement Responsible Person:	ROCBW
Enforcement Responsible Sub-Organization:	Not reported
SEP Sequence Number:	Not reported
SEP Expenditure Amount:	Not reported
SEP Scheduled Completion Date:	Not reported
SEP Actual Date:	Not reported
SEP Defaulted Date:	Not reported
SEP Type:	Not reported
SEP Type Description:	Not reported
Proposed Amount:	Not reported
Final Monetary Amount:	Not reported
Paid Amount:	Not reported
Final Count:	Not reported
Final Amount:	Not reported
Found Violation:	Yes
Agency Which Determined Violation:	EPA
Violation Short Description:	Universal Waste - Small Quantity Handlers
Date Violation was Determined:	20120131
Actual Return to Compliance Date:	20170824
Return to Compliance Qualifier:	Documented
Violation Responsible Agency:	EPA
Scheduled Compliance Date:	Not reported
Enforcement Identifier:	002
Date of Enforcement Action:	20140812
Enforcement Responsible Agency:	EPA
Enforcement Docket Number:	10-2014-0142
Enforcement Attorney:	Not reported
Corrective Action Component:	No
Appeal Initiated Date:	Not reported
Appeal Resolution Date:	Not reported

Map ID
Direction
Distance
Elevation

MAP FINDINGS

Site

Database(s)

EDR ID Number
EPA ID Number

SEACAST INC (Continued)

1000387263

Disposition Status Date: 20170824
Disposition Status: AS
Disposition Status Description: ACTION SATISFIED (CASE CLOSED)
Consent/Final Order Sequence Number: Not reported
Consent/Final Order Respondent Name: Not reported
Consent/Final Order Lead Agency: Not reported
Enforcement Type: INITIAL 3008(A) COMPLIANCE
Enforcement Responsible Person: R0CBW
Enforcement Responsible Sub-Organization: Not reported
SEP Sequence Number: Not reported
SEP Expenditure Amount: Not reported
SEP Scheduled Completion Date: Not reported
SEP Actual Date: Not reported
SEP Defaulted Date: Not reported
SEP Type: Not reported
SEP Type Description: Not reported
Proposed Amount: Not reported
Final Monetary Amount: Not reported
Paid Amount: Not reported
Final Count: Not reported
Final Amount: Not reported

Found Violation: Yes
Agency Which Determined Violation: EPA
Violation Short Description: Generators - General
Date Violation was Determined: 20140128
Actual Return to Compliance Date: 20170824
Return to Compliance Qualifier: Documented
Violation Responsible Agency: EPA
Scheduled Compliance Date: Not reported
Enforcement Identifier: 001
Date of Enforcement Action: 20140128
Enforcement Responsible Agency: EPA
Enforcement Docket Number: 10-2014-0142
Enforcement Attorney: Not reported
Corrective Action Component: No
Appeal Initiated Date: Not reported
Appeal Resolution Date: Not reported
Disposition Status Date: 20170824
Disposition Status: AS
Disposition Status Description: ACTION SATISFIED (CASE CLOSED)
Consent/Final Order Sequence Number: Not reported
Consent/Final Order Respondent Name: Not reported
Consent/Final Order Lead Agency: Not reported
Enforcement Type: LETTER OF INTENT TO INITIATE ENFORCEMENT ACTION
Enforcement Responsible Person: R0CBW
Enforcement Responsible Sub-Organization: Not reported
SEP Sequence Number: Not reported
SEP Expenditure Amount: Not reported
SEP Scheduled Completion Date: Not reported
SEP Actual Date: Not reported
SEP Defaulted Date: Not reported
SEP Type: Not reported
SEP Type Description: Not reported
Proposed Amount: Not reported
Final Monetary Amount: Not reported
Paid Amount: Not reported

Map ID
Direction
Distance
Elevation

MAP FINDINGS

Site

Database(s)

EDR ID Number
EPA ID Number

SEACAST INC (Continued)

1000387263

Final Count:	Not reported
Final Amount:	Not reported
Found Violation:	Yes
Agency Which Determined Violation:	EPA
Violation Short Description:	Generators - Pre-transport
Date Violation was Determined:	20170427
Actual Return to Compliance Date:	Not reported
Return to Compliance Qualifier:	Not reported
Violation Responsible Agency:	EPA
Scheduled Compliance Date:	Not reported
Enforcement Identifier:	002
Date of Enforcement Action:	20170824
Enforcement Responsible Agency:	EPA
Enforcement Docket Number:	10-2017-0162
Enforcement Attorney:	Not reported
Corrective Action Component:	No
Appeal Initiated Date:	Not reported
Appeal Resolution Date:	Not reported
Disposition Status Date:	Not reported
Disposition Status:	Not reported
Disposition Status Description:	Not reported
Consent/Final Order Sequence Number:	Not reported
Consent/Final Order Respondent Name:	Not reported
Consent/Final Order Lead Agency:	Not reported
Enforcement Type:	FINAL 3008(A) COMPLIANCE ORDER
Enforcement Responsible Person:	R0KMC
Enforcement Responsible Sub-Organization:	Not reported
SEP Sequence Number:	Not reported
SEP Expenditure Amount:	Not reported
SEP Scheduled Completion Date:	Not reported
SEP Actual Date:	Not reported
SEP Defaulted Date:	Not reported
SEP Type:	Not reported
SEP Type Description:	Not reported
Proposed Amount:	Not reported
Final Monetary Amount:	15790
Paid Amount:	15790
Final Count:	1
Final Amount:	15790
Found Violation:	Yes
Agency Which Determined Violation:	EPA
Violation Short Description:	Generators - General
Date Violation was Determined:	20140128
Actual Return to Compliance Date:	20170824
Return to Compliance Qualifier:	Documented
Violation Responsible Agency:	EPA
Scheduled Compliance Date:	Not reported
Enforcement Identifier:	002
Date of Enforcement Action:	20140812
Enforcement Responsible Agency:	EPA
Enforcement Docket Number:	10-2014-0142
Enforcement Attorney:	Not reported
Corrective Action Component:	No
Appeal Initiated Date:	Not reported
Appeal Resolution Date:	Not reported

Map ID
 Direction
 Distance
 Elevation

MAP FINDINGS

Site

Database(s)

EDR ID Number
 EPA ID Number

SEACAST INC (Continued)

1000387263

Disposition Status Date:	20170824
Disposition Status:	AS
Disposition Status Description:	ACTION SATISFIED (CASE CLOSED)
Consent/Final Order Sequence Number:	Not reported
Consent/Final Order Respondent Name:	Not reported
Consent/Final Order Lead Agency:	Not reported
Enforcement Type:	INITIAL 3008(A) COMPLIANCE
Enforcement Responsible Person:	R0CBW
Enforcement Responsible Sub-Organization:	Not reported
SEP Sequence Number:	Not reported
SEP Expenditure Amount:	Not reported
SEP Scheduled Completion Date:	Not reported
SEP Actual Date:	Not reported
SEP Defaulted Date:	Not reported
SEP Type:	Not reported
SEP Type Description:	Not reported
Proposed Amount:	Not reported
Final Monetary Amount:	Not reported
Paid Amount:	Not reported
Final Count:	Not reported
Final Amount:	Not reported
Found Violation:	Yes
Agency Which Determined Violation:	EPA
Violation Short Description:	TSD IS-Contingency Plan and Emergency Procedures
Date Violation was Determined:	20170427
Actual Return to Compliance Date:	Not reported
Return to Compliance Qualifier:	Not reported
Violation Responsible Agency:	EPA
Scheduled Compliance Date:	Not reported
Enforcement Identifier:	001
Date of Enforcement Action:	20170824
Enforcement Responsible Agency:	EPA
Enforcement Docket Number:	10-2017-0162
Enforcement Attorney:	Not reported
Corrective Action Component:	No
Appeal Initiated Date:	Not reported
Appeal Resolution Date:	Not reported
Disposition Status Date:	Not reported
Disposition Status:	Not reported
Disposition Status Description:	Not reported
Consent/Final Order Sequence Number:	Not reported
Consent/Final Order Respondent Name:	Not reported
Consent/Final Order Lead Agency:	Not reported
Enforcement Type:	INITIAL 3008(A) COMPLIANCE
Enforcement Responsible Person:	R0KMC
Enforcement Responsible Sub-Organization:	Not reported
SEP Sequence Number:	Not reported
SEP Expenditure Amount:	Not reported
SEP Scheduled Completion Date:	Not reported
SEP Actual Date:	Not reported
SEP Defaulted Date:	Not reported
SEP Type:	Not reported
SEP Type Description:	Not reported
Proposed Amount:	15790
Final Monetary Amount:	Not reported
Paid Amount:	Not reported

Map ID
Direction
Distance
Elevation

MAP FINDINGS

Site

Database(s)

EDR ID Number
EPA ID Number

SEACAST INC (Continued)

1000387263

Final Count:	Not reported
Final Amount:	Not reported
Found Violation:	Yes
Agency Which Determined Violation:	EPA
Violation Short Description:	Universal Waste - Small Quantity Handlers
Date Violation was Determined:	20120131
Actual Return to Compliance Date:	20170824
Return to Compliance Qualifier:	Documented
Violation Responsible Agency:	EPA
Scheduled Compliance Date:	Not reported
Enforcement Identifier:	001
Date of Enforcement Action:	20140128
Enforcement Responsible Agency:	EPA
Enforcement Docket Number:	10-2014-0142
Enforcement Attorney:	Not reported
Corrective Action Component:	No
Appeal Initiated Date:	Not reported
Appeal Resolution Date:	Not reported
Disposition Status Date:	20170824
Disposition Status:	AS
Disposition Status Description:	ACTION SATISFIED (CASE CLOSED)
Consent/Final Order Sequence Number:	Not reported
Consent/Final Order Respondent Name:	Not reported
Consent/Final Order Lead Agency:	Not reported
Enforcement Type:	LETTER OF INTENT TO INITIATE ENFORCEMENT ACTION
Enforcement Responsible Person:	ROCBW
Enforcement Responsible Sub-Organization:	Not reported
SEP Sequence Number:	Not reported
SEP Expenditure Amount:	Not reported
SEP Scheduled Completion Date:	Not reported
SEP Actual Date:	Not reported
SEP Defaulted Date:	Not reported
SEP Type:	Not reported
SEP Type Description:	Not reported
Proposed Amount:	Not reported
Final Monetary Amount:	Not reported
Paid Amount:	Not reported
Final Count:	Not reported
Final Amount:	Not reported
Found Violation:	Yes
Agency Which Determined Violation:	EPA
Violation Short Description:	Generators - General
Date Violation was Determined:	20140128
Actual Return to Compliance Date:	20170824
Return to Compliance Qualifier:	Documented
Violation Responsible Agency:	EPA
Scheduled Compliance Date:	Not reported
Enforcement Identifier:	001
Date of Enforcement Action:	20140812
Enforcement Responsible Agency:	EPA
Enforcement Docket Number:	10-2014-0142
Enforcement Attorney:	Not reported
Corrective Action Component:	No
Appeal Initiated Date:	Not reported
Appeal Resolution Date:	Not reported

Map ID
Direction
Distance
Elevation

MAP FINDINGS

Site

Database(s)

EDR ID Number
EPA ID Number

SEACAST INC (Continued)

1000387263

Disposition Status Date: 20170824
Disposition Status: AS
Disposition Status Description: ACTION SATISFIED (CASE CLOSED)
Consent/Final Order Sequence Number: Not reported
Consent/Final Order Respondent Name: Not reported
Consent/Final Order Lead Agency: Not reported
Enforcement Type: FINAL 3008(A) COMPLIANCE ORDER
Enforcement Responsible Person: R0CBW
Enforcement Responsible Sub-Organization: Not reported
SEP Sequence Number: 1
SEP Expenditure Amount: 230000
SEP Scheduled Completion Date: 20160109
SEP Actual Date: 20160505
SEP Defaulted Date: Not reported
SEP Type: PPR
SEP Type Description: Pollution Prevention and Reduction
Proposed Amount: Not reported
Final Monetary Amount: 18000
Paid Amount: 18000
Final Count: 1
Final Amount: 18000

Found Violation: Yes
Agency Which Determined Violation: EPA
Violation Short Description: Universal Waste - Small Quantity Handlers
Date Violation was Determined: 20120131
Actual Return to Compliance Date: 20170824
Return to Compliance Qualifier: Documented
Violation Responsible Agency: EPA
Scheduled Compliance Date: Not reported
Enforcement Identifier: 001
Date of Enforcement Action: 20140812
Enforcement Responsible Agency: EPA
Enforcement Docket Number: 10-2014-0142
Enforcement Attorney: Not reported
Corrective Action Component: No
Appeal Initiated Date: Not reported
Appeal Resolution Date: Not reported
Disposition Status Date: 20170824
Disposition Status: AS
Disposition Status Description: ACTION SATISFIED (CASE CLOSED)
Consent/Final Order Sequence Number: Not reported
Consent/Final Order Respondent Name: Not reported
Consent/Final Order Lead Agency: Not reported
Enforcement Type: FINAL 3008(A) COMPLIANCE ORDER
Enforcement Responsible Person: R0CBW
Enforcement Responsible Sub-Organization: Not reported
SEP Sequence Number: 1
SEP Expenditure Amount: 230000
SEP Scheduled Completion Date: 20160109
SEP Actual Date: 20160505
SEP Defaulted Date: Not reported
SEP Type: PPR
SEP Type Description: Pollution Prevention and Reduction
Proposed Amount: Not reported
Final Monetary Amount: 18000
Paid Amount: 18000

Map ID
Direction
Distance
Elevation

MAP FINDINGS

Site

Database(s)

EDR ID Number
EPA ID Number

SEACAST INC (Continued)

1000387263

Final Count:	1
Final Amount:	18000
Found Violation:	Yes
Agency Which Determined Violation:	EPA
Violation Short Description:	Permits - General Information
Date Violation was Determined:	20140128
Actual Return to Compliance Date:	20170824
Return to Compliance Qualifier:	Documented
Violation Responsible Agency:	EPA
Scheduled Compliance Date:	Not reported
Enforcement Identifier:	001
Date of Enforcement Action:	20140128
Enforcement Responsible Agency:	EPA
Enforcement Docket Number:	10-2014-0142
Enforcement Attorney:	Not reported
Corrective Action Component:	No
Appeal Initiated Date:	Not reported
Appeal Resolution Date:	Not reported
Disposition Status Date:	20170824
Disposition Status:	AS
Disposition Status Description:	ACTION SATISFIED (CASE CLOSED)
Consent/Final Order Sequence Number:	Not reported
Consent/Final Order Respondent Name:	Not reported
Consent/Final Order Lead Agency:	Not reported
Enforcement Type:	LETTER OF INTENT TO INITIATE ENFORCEMENT ACTION
Enforcement Responsible Person:	R0CBW
Enforcement Responsible Sub-Organization:	Not reported
SEP Sequence Number:	Not reported
SEP Expenditure Amount:	Not reported
SEP Scheduled Completion Date:	Not reported
SEP Actual Date:	Not reported
SEP Defaulted Date:	Not reported
SEP Type:	Not reported
SEP Type Description:	Not reported
Proposed Amount:	Not reported
Final Monetary Amount:	Not reported
Paid Amount:	Not reported
Final Count:	Not reported
Final Amount:	Not reported
Found Violation:	Yes
Agency Which Determined Violation:	EPA
Violation Short Description:	Universal Waste - Small Quantity Handlers
Date Violation was Determined:	20120131
Actual Return to Compliance Date:	20170824
Return to Compliance Qualifier:	Documented
Violation Responsible Agency:	EPA
Scheduled Compliance Date:	Not reported
Enforcement Identifier:	001
Date of Enforcement Action:	20140128
Enforcement Responsible Agency:	EPA
Enforcement Docket Number:	10-2014-0142
Enforcement Attorney:	Not reported
Corrective Action Component:	No
Appeal Initiated Date:	Not reported
Appeal Resolution Date:	Not reported

Map ID
Direction
Distance
Elevation

MAP FINDINGS

Site

Database(s)

EDR ID Number
EPA ID Number

SEACAST INC (Continued)

1000387263

Disposition Status Date: 20170824
Disposition Status: AS
Disposition Status Description: ACTION SATISFIED (CASE CLOSED)
Consent/Final Order Sequence Number: Not reported
Consent/Final Order Respondent Name: Not reported
Consent/Final Order Lead Agency: Not reported
Enforcement Type: LETTER OF INTENT TO INITIATE ENFORCEMENT ACTION
Enforcement Responsible Person: R0CBW
Enforcement Responsible Sub-Organization: Not reported
SEP Sequence Number: Not reported
SEP Expenditure Amount: Not reported
SEP Scheduled Completion Date: Not reported
SEP Actual Date: Not reported
SEP Defaulted Date: Not reported
SEP Type: Not reported
SEP Type Description: Not reported
Proposed Amount: Not reported
Final Monetary Amount: Not reported
Paid Amount: Not reported
Final Count: Not reported
Final Amount: Not reported

Found Violation: Yes
Agency Which Determined Violation: EPA
Violation Short Description: Generators - General
Date Violation was Determined: 20140128
Actual Return to Compliance Date: 20170824
Return to Compliance Qualifier: Documented
Violation Responsible Agency: EPA
Scheduled Compliance Date: Not reported
Enforcement Identifier: 001
Date of Enforcement Action: 20140812
Enforcement Responsible Agency: EPA
Enforcement Docket Number: 10-2014-0142
Enforcement Attorney: Not reported
Corrective Action Component: No
Appeal Initiated Date: Not reported
Appeal Resolution Date: Not reported
Disposition Status Date: 20170824
Disposition Status: AS
Disposition Status Description: ACTION SATISFIED (CASE CLOSED)
Consent/Final Order Sequence Number: Not reported
Consent/Final Order Respondent Name: Not reported
Consent/Final Order Lead Agency: Not reported
Enforcement Type: FINAL 3008(A) COMPLIANCE ORDER
Enforcement Responsible Person: R0CBW
Enforcement Responsible Sub-Organization: Not reported
SEP Sequence Number: 1
SEP Expenditure Amount: 230000
SEP Scheduled Completion Date: 20160109
SEP Actual Date: 20160505
SEP Defaulted Date: Not reported
SEP Type: PPR
SEP Type Description: Pollution Prevention and Reduction
Proposed Amount: Not reported
Final Monetary Amount: 18000
Paid Amount: 18000

Map ID
Direction
Distance
Elevation

MAP FINDINGS

Site

Database(s)

EDR ID Number
EPA ID Number

SEACAST INC (Continued)

1000387263

Final Count:	1
Final Amount:	18000
Found Violation:	Yes
Agency Which Determined Violation:	EPA
Violation Short Description:	Universal Waste - Small Quantity Handlers
Date Violation was Determined:	20120131
Actual Return to Compliance Date:	20170824
Return to Compliance Qualifier:	Documented
Violation Responsible Agency:	EPA
Scheduled Compliance Date:	Not reported
Enforcement Identifier:	002
Date of Enforcement Action:	20140812
Enforcement Responsible Agency:	EPA
Enforcement Docket Number:	10-2014-0142
Enforcement Attorney:	Not reported
Corrective Action Component:	No
Appeal Initiated Date:	Not reported
Appeal Resolution Date:	Not reported
Disposition Status Date:	20170824
Disposition Status:	AS
Disposition Status Description:	ACTION SATISFIED (CASE CLOSED)
Consent/Final Order Sequence Number:	Not reported
Consent/Final Order Respondent Name:	Not reported
Consent/Final Order Lead Agency:	Not reported
Enforcement Type:	INITIAL 3008(A) COMPLIANCE
Enforcement Responsible Person:	ROCBW
Enforcement Responsible Sub-Organization:	Not reported
SEP Sequence Number:	Not reported
SEP Expenditure Amount:	Not reported
SEP Scheduled Completion Date:	Not reported
SEP Actual Date:	Not reported
SEP Defaulted Date:	Not reported
SEP Type:	Not reported
SEP Type Description:	Not reported
Proposed Amount:	Not reported
Final Monetary Amount:	Not reported
Paid Amount:	Not reported
Final Count:	Not reported
Final Amount:	Not reported
Found Violation:	Yes
Agency Which Determined Violation:	EPA
Violation Short Description:	Permits - General Information
Date Violation was Determined:	20140128
Actual Return to Compliance Date:	20170824
Return to Compliance Qualifier:	Documented
Violation Responsible Agency:	EPA
Scheduled Compliance Date:	Not reported
Enforcement Identifier:	002
Date of Enforcement Action:	20140812
Enforcement Responsible Agency:	EPA
Enforcement Docket Number:	10-2014-0142
Enforcement Attorney:	Not reported
Corrective Action Component:	No
Appeal Initiated Date:	Not reported
Appeal Resolution Date:	Not reported

Map ID
Direction
Distance
Elevation

MAP FINDINGS

Site

Database(s)

EDR ID Number
EPA ID Number

SEACAST INC (Continued)

1000387263

Disposition Status Date: 20170824
Disposition Status: AS
Disposition Status Description: ACTION SATISFIED (CASE CLOSED)
Consent/Final Order Sequence Number: Not reported
Consent/Final Order Respondent Name: Not reported
Consent/Final Order Lead Agency: Not reported
Enforcement Type: INITIAL 3008(A) COMPLIANCE
Enforcement Responsible Person: R0CBW
Enforcement Responsible Sub-Organization: Not reported
SEP Sequence Number: Not reported
SEP Expenditure Amount: Not reported
SEP Scheduled Completion Date: Not reported
SEP Actual Date: Not reported
SEP Defaulted Date: Not reported
SEP Type: Not reported
SEP Type Description: Not reported
Proposed Amount: Not reported
Final Monetary Amount: Not reported
Paid Amount: Not reported
Final Count: Not reported
Final Amount: Not reported

Found Violation: Yes
Agency Which Determined Violation: EPA
Violation Short Description: Generators - General
Date Violation was Determined: 20140128
Actual Return to Compliance Date: 20170824
Return to Compliance Qualifier: Documented
Violation Responsible Agency: EPA
Scheduled Compliance Date: Not reported
Enforcement Identifier: 001
Date of Enforcement Action: 20140812
Enforcement Responsible Agency: EPA
Enforcement Docket Number: 10-2014-0142
Enforcement Attorney: Not reported
Corrective Action Component: No
Appeal Initiated Date: Not reported
Appeal Resolution Date: Not reported
Disposition Status Date: 20170824
Disposition Status: AS
Disposition Status Description: ACTION SATISFIED (CASE CLOSED)
Consent/Final Order Sequence Number: Not reported
Consent/Final Order Respondent Name: Not reported
Consent/Final Order Lead Agency: Not reported
Enforcement Type: FINAL 3008(A) COMPLIANCE ORDER
Enforcement Responsible Person: R0CBW
Enforcement Responsible Sub-Organization: Not reported
SEP Sequence Number: 1
SEP Expenditure Amount: 230000
SEP Scheduled Completion Date: 20160109
SEP Actual Date: 20160505
SEP Defaulted Date: Not reported
SEP Type: PPR
SEP Type Description: Pollution Prevention and Reduction
Proposed Amount: Not reported
Final Monetary Amount: 18000
Paid Amount: 18000

Map ID
Direction
Distance
Elevation

MAP FINDINGS

Site

Database(s)

EDR ID Number
EPA ID Number

SEACAST INC (Continued)

1000387263

Final Count:	1
Final Amount:	18000
Found Violation:	No
Agency Which Determined Violation:	Not reported
Violation Short Description:	Not reported
Date Violation was Determined:	Not reported
Actual Return to Compliance Date:	Not reported
Return to Compliance Qualifier:	Not reported
Violation Responsible Agency:	Not reported
Scheduled Compliance Date:	Not reported
Enforcement Identifier:	Not reported
Date of Enforcement Action:	Not reported
Enforcement Responsible Agency:	Not reported
Enforcement Docket Number:	Not reported
Enforcement Attorney:	Not reported
Corrective Action Component:	Not reported
Appeal Initiated Date:	Not reported
Appeal Resolution Date:	Not reported
Disposition Status Date:	Not reported
Disposition Status:	Not reported
Disposition Status Description:	Not reported
Consent/Final Order Sequence Number:	Not reported
Consent/Final Order Respondent Name:	Not reported
Consent/Final Order Lead Agency:	Not reported
Enforcement Type:	Not reported
Enforcement Responsible Person:	Not reported
Enforcement Responsible Sub-Organization:	Not reported
SEP Sequence Number:	Not reported
SEP Expenditure Amount:	Not reported
SEP Scheduled Completion Date:	Not reported
SEP Actual Date:	Not reported
SEP Defaulted Date:	Not reported
SEP Type:	Not reported
SEP Type Description:	Not reported
Proposed Amount:	Not reported
Final Monetary Amount:	Not reported
Paid Amount:	Not reported
Final Count:	Not reported
Final Amount:	Not reported
Found Violation:	Yes
Agency Which Determined Violation:	EPA
Violation Short Description:	Permits - General Information
Date Violation was Determined:	20140128
Actual Return to Compliance Date:	20170824
Return to Compliance Qualifier:	Documented
Violation Responsible Agency:	EPA
Scheduled Compliance Date:	Not reported
Enforcement Identifier:	002
Date of Enforcement Action:	20140812
Enforcement Responsible Agency:	EPA
Enforcement Docket Number:	10-2014-0142
Enforcement Attorney:	Not reported
Corrective Action Component:	No
Appeal Initiated Date:	Not reported
Appeal Resolution Date:	Not reported

Map ID
 Direction
 Distance
 Elevation

MAP FINDINGS

Site

Database(s)

EDR ID Number
 EPA ID Number

SEACAST INC (Continued)

1000387263

Disposition Status Date: 20170824
 Disposition Status: AS
 Disposition Status Description: ACTION SATISFIED (CASE CLOSED)
 Consent/Final Order Sequence Number: Not reported
 Consent/Final Order Respondent Name: Not reported
 Consent/Final Order Lead Agency: Not reported
 Enforcement Type: INITIAL 3008(A) COMPLIANCE
 Enforcement Responsible Person: R0CBW
 Enforcement Responsible Sub-Organization: Not reported
 SEP Sequence Number: Not reported
 SEP Expenditure Amount: Not reported
 SEP Scheduled Completion Date: Not reported
 SEP Actual Date: Not reported
 SEP Defaulted Date: Not reported
 SEP Type: Not reported
 SEP Type Description: Not reported
 Proposed Amount: Not reported
 Final Monetary Amount: Not reported
 Paid Amount: Not reported
 Final Count: Not reported
 Final Amount: Not reported

Found Violation: Yes
 Agency Which Determined Violation: EPA
 Violation Short Description: Generators - General
 Date Violation was Determined: 20140128
 Actual Return to Compliance Date: 20170824
 Return to Compliance Qualifier: Documented
 Violation Responsible Agency: EPA
 Scheduled Compliance Date: Not reported
 Enforcement Identifier: 001
 Date of Enforcement Action: 20140128
 Enforcement Responsible Agency: EPA
 Enforcement Docket Number: 10-2014-0142
 Enforcement Attorney: Not reported
 Corrective Action Component: No
 Appeal Initiated Date: Not reported
 Appeal Resolution Date: Not reported
 Disposition Status Date: 20170824
 Disposition Status: AS
 Disposition Status Description: ACTION SATISFIED (CASE CLOSED)
 Consent/Final Order Sequence Number: Not reported
 Consent/Final Order Respondent Name: Not reported
 Consent/Final Order Lead Agency: Not reported
 Enforcement Type: LETTER OF INTENT TO INITIATE ENFORCEMENT ACTION
 Enforcement Responsible Person: R0CBW
 Enforcement Responsible Sub-Organization: Not reported
 SEP Sequence Number: Not reported
 SEP Expenditure Amount: Not reported
 SEP Scheduled Completion Date: Not reported
 SEP Actual Date: Not reported
 SEP Defaulted Date: Not reported
 SEP Type: Not reported
 SEP Type Description: Not reported
 Proposed Amount: Not reported
 Final Monetary Amount: Not reported
 Paid Amount: Not reported

Map ID
Direction
Distance
Elevation

MAP FINDINGS

Site

Database(s)

EDR ID Number
EPA ID Number

SEACAST INC (Continued)

1000387263

Final Count:	Not reported
Final Amount:	Not reported
Found Violation:	Yes
Agency Which Determined Violation:	EPA
Violation Short Description:	Universal Waste - Small Quantity Handlers
Date Violation was Determined:	20120131
Actual Return to Compliance Date:	20170824
Return to Compliance Qualifier:	Documented
Violation Responsible Agency:	EPA
Scheduled Compliance Date:	Not reported
Enforcement Identifier:	001
Date of Enforcement Action:	20140812
Enforcement Responsible Agency:	EPA
Enforcement Docket Number:	10-2014-0142
Enforcement Attorney:	Not reported
Corrective Action Component:	No
Appeal Initiated Date:	Not reported
Appeal Resolution Date:	Not reported
Disposition Status Date:	20170824
Disposition Status:	AS
Disposition Status Description:	ACTION SATISFIED (CASE CLOSED)
Consent/Final Order Sequence Number:	Not reported
Consent/Final Order Respondent Name:	Not reported
Consent/Final Order Lead Agency:	Not reported
Enforcement Type:	FINAL 3008(A) COMPLIANCE ORDER
Enforcement Responsible Person:	ROCBW
Enforcement Responsible Sub-Organization:	Not reported
SEP Sequence Number:	1
SEP Expenditure Amount:	230000
SEP Scheduled Completion Date:	20160109
SEP Actual Date:	20160505
SEP Defaulted Date:	Not reported
SEP Type:	PPR
SEP Type Description:	Pollution Prevention and Reduction
Proposed Amount:	Not reported
Final Monetary Amount:	18000
Paid Amount:	18000
Final Count:	1
Final Amount:	18000
Found Violation:	Yes
Agency Which Determined Violation:	EPA
Violation Short Description:	Generators - General
Date Violation was Determined:	20140128
Actual Return to Compliance Date:	20170824
Return to Compliance Qualifier:	Documented
Violation Responsible Agency:	EPA
Scheduled Compliance Date:	Not reported
Enforcement Identifier:	002
Date of Enforcement Action:	20140812
Enforcement Responsible Agency:	EPA
Enforcement Docket Number:	10-2014-0142
Enforcement Attorney:	Not reported
Corrective Action Component:	No
Appeal Initiated Date:	Not reported
Appeal Resolution Date:	Not reported

Map ID
Direction
Distance
Elevation

MAP FINDINGS

Site

Database(s)

EDR ID Number
EPA ID Number

SEACAST INC (Continued)

1000387263

Disposition Status Date: 20170824
Disposition Status: AS
Disposition Status Description: ACTION SATISFIED (CASE CLOSED)
Consent/Final Order Sequence Number: Not reported
Consent/Final Order Respondent Name: Not reported
Consent/Final Order Lead Agency: Not reported
Enforcement Type: INITIAL 3008(A) COMPLIANCE
Enforcement Responsible Person: R0CBW
Enforcement Responsible Sub-Organization: Not reported
SEP Sequence Number: Not reported
SEP Expenditure Amount: Not reported
SEP Scheduled Completion Date: Not reported
SEP Actual Date: Not reported
SEP Defaulted Date: Not reported
SEP Type: Not reported
SEP Type Description: Not reported
Proposed Amount: Not reported
Final Monetary Amount: Not reported
Paid Amount: Not reported
Final Count: Not reported
Final Amount: Not reported

Found Violation: Yes
Agency Which Determined Violation: EPA
Violation Short Description: Permits - General Information
Date Violation was Determined: 20140128
Actual Return to Compliance Date: 20170824
Return to Compliance Qualifier: Documented
Violation Responsible Agency: EPA
Scheduled Compliance Date: Not reported
Enforcement Identifier: 002
Date of Enforcement Action: 20140812
Enforcement Responsible Agency: EPA
Enforcement Docket Number: 10-2014-0142
Enforcement Attorney: Not reported
Corrective Action Component: No
Appeal Initiated Date: Not reported
Appeal Resolution Date: Not reported
Disposition Status Date: 20170824
Disposition Status: AS
Disposition Status Description: ACTION SATISFIED (CASE CLOSED)
Consent/Final Order Sequence Number: Not reported
Consent/Final Order Respondent Name: Not reported
Consent/Final Order Lead Agency: Not reported
Enforcement Type: INITIAL 3008(A) COMPLIANCE
Enforcement Responsible Person: R0CBW
Enforcement Responsible Sub-Organization: Not reported
SEP Sequence Number: Not reported
SEP Expenditure Amount: Not reported
SEP Scheduled Completion Date: Not reported
SEP Actual Date: Not reported
SEP Defaulted Date: Not reported
SEP Type: Not reported
SEP Type Description: Not reported
Proposed Amount: Not reported
Final Monetary Amount: Not reported
Paid Amount: Not reported

Map ID
Direction
Distance
Elevation

MAP FINDINGS

Site

Database(s)

EDR ID Number
EPA ID Number

SEACAST INC (Continued)

1000387263

Final Count:	Not reported
Final Amount:	Not reported
Found Violation:	Yes
Agency Which Determined Violation:	EPA
Violation Short Description:	Generators - General
Date Violation was Determined:	20140128
Actual Return to Compliance Date:	20170824
Return to Compliance Qualifier:	Documented
Violation Responsible Agency:	EPA
Scheduled Compliance Date:	Not reported
Enforcement Identifier:	001
Date of Enforcement Action:	20140128
Enforcement Responsible Agency:	EPA
Enforcement Docket Number:	10-2014-0142
Enforcement Attorney:	Not reported
Corrective Action Component:	No
Appeal Initiated Date:	Not reported
Appeal Resolution Date:	Not reported
Disposition Status Date:	20170824
Disposition Status:	AS
Disposition Status Description:	ACTION SATISFIED (CASE CLOSED)
Consent/Final Order Sequence Number:	Not reported
Consent/Final Order Respondent Name:	Not reported
Consent/Final Order Lead Agency:	Not reported
Enforcement Type:	LETTER OF INTENT TO INITIATE ENFORCEMENT ACTION
Enforcement Responsible Person:	ROCBW
Enforcement Responsible Sub-Organization:	Not reported
SEP Sequence Number:	Not reported
SEP Expenditure Amount:	Not reported
SEP Scheduled Completion Date:	Not reported
SEP Actual Date:	Not reported
SEP Defaulted Date:	Not reported
SEP Type:	Not reported
SEP Type Description:	Not reported
Proposed Amount:	Not reported
Final Monetary Amount:	Not reported
Paid Amount:	Not reported
Final Count:	Not reported
Final Amount:	Not reported
Found Violation:	Unknown
Agency Which Determined Violation:	Not reported
Violation Short Description:	Not reported
Date Violation was Determined:	Not reported
Actual Return to Compliance Date:	Not reported
Return to Compliance Qualifier:	Not reported
Violation Responsible Agency:	Not reported
Scheduled Compliance Date:	Not reported
Enforcement Identifier:	Not reported
Date of Enforcement Action:	Not reported
Enforcement Responsible Agency:	Not reported
Enforcement Docket Number:	Not reported
Enforcement Attorney:	Not reported
Corrective Action Component:	Not reported
Appeal Initiated Date:	Not reported
Appeal Resolution Date:	Not reported

Map ID
Direction
Distance
Elevation

MAP FINDINGS

Site

Database(s)

EDR ID Number
EPA ID Number

SEACAST INC (Continued)

1000387263

Disposition Status Date:	Not reported
Disposition Status:	Not reported
Disposition Status Description:	Not reported
Consent/Final Order Sequence Number:	Not reported
Consent/Final Order Respondent Name:	Not reported
Consent/Final Order Lead Agency:	Not reported
Enforcement Type:	Not reported
Enforcement Responsible Person:	Not reported
Enforcement Responsible Sub-Organization:	Not reported
SEP Sequence Number:	Not reported
SEP Expenditure Amount:	Not reported
SEP Scheduled Completion Date:	Not reported
SEP Actual Date:	Not reported
SEP Defaulted Date:	Not reported
SEP Type:	Not reported
SEP Type Description:	Not reported
Proposed Amount:	Not reported
Final Monetary Amount:	Not reported
Paid Amount:	Not reported
Final Count:	Not reported
Final Amount:	Not reported
Found Violation:	Yes
Agency Which Determined Violation:	EPA
Violation Short Description:	Permits - General Information
Date Violation was Determined:	20140128
Actual Return to Compliance Date:	20170824
Return to Compliance Qualifier:	Documented
Violation Responsible Agency:	EPA
Scheduled Compliance Date:	Not reported
Enforcement Identifier:	001
Date of Enforcement Action:	20140128
Enforcement Responsible Agency:	EPA
Enforcement Docket Number:	10-2014-0142
Enforcement Attorney:	Not reported
Corrective Action Component:	No
Appeal Initiated Date:	Not reported
Appeal Resolution Date:	Not reported
Disposition Status Date:	20170824
Disposition Status:	AS
Disposition Status Description:	ACTION SATISFIED (CASE CLOSED)
Consent/Final Order Sequence Number:	Not reported
Consent/Final Order Respondent Name:	Not reported
Consent/Final Order Lead Agency:	Not reported
Enforcement Type:	LETTER OF INTENT TO INITIATE ENFORCEMENT ACTION
Enforcement Responsible Person:	R0CBW
Enforcement Responsible Sub-Organization:	Not reported
SEP Sequence Number:	Not reported
SEP Expenditure Amount:	Not reported
SEP Scheduled Completion Date:	Not reported
SEP Actual Date:	Not reported
SEP Defaulted Date:	Not reported
SEP Type:	Not reported
SEP Type Description:	Not reported
Proposed Amount:	Not reported
Final Monetary Amount:	Not reported
Paid Amount:	Not reported

Map ID
Direction
Distance
Elevation

MAP FINDINGS

Site

Database(s)

EDR ID Number
EPA ID Number

SEACAST INC (Continued)

1000387263

Final Count:	Not reported
Final Amount:	Not reported
Found Violation:	Yes
Agency Which Determined Violation:	EPA
Violation Short Description:	Permits - General Information
Date Violation was Determined:	20140128
Actual Return to Compliance Date:	20170824
Return to Compliance Qualifier:	Documented
Violation Responsible Agency:	EPA
Scheduled Compliance Date:	Not reported
Enforcement Identifier:	001
Date of Enforcement Action:	20140812
Enforcement Responsible Agency:	EPA
Enforcement Docket Number:	10-2014-0142
Enforcement Attorney:	Not reported
Corrective Action Component:	No
Appeal Initiated Date:	Not reported
Appeal Resolution Date:	Not reported
Disposition Status Date:	20170824
Disposition Status:	AS
Disposition Status Description:	ACTION SATISFIED (CASE CLOSED)
Consent/Final Order Sequence Number:	Not reported
Consent/Final Order Respondent Name:	Not reported
Consent/Final Order Lead Agency:	Not reported
Enforcement Type:	FINAL 3008(A) COMPLIANCE ORDER
Enforcement Responsible Person:	ROCBW
Enforcement Responsible Sub-Organization:	Not reported
SEP Sequence Number:	1
SEP Expenditure Amount:	230000
SEP Scheduled Completion Date:	20160109
SEP Actual Date:	20160505
SEP Defaulted Date:	Not reported
SEP Type:	PPR
SEP Type Description:	Pollution Prevention and Reduction
Proposed Amount:	Not reported
Final Monetary Amount:	18000
Paid Amount:	18000
Final Count:	1
Final Amount:	18000
Found Violation:	Yes
Agency Which Determined Violation:	EPA
Violation Short Description:	Permits - General Information
Date Violation was Determined:	20140128
Actual Return to Compliance Date:	20170824
Return to Compliance Qualifier:	Documented
Violation Responsible Agency:	EPA
Scheduled Compliance Date:	Not reported
Enforcement Identifier:	001
Date of Enforcement Action:	20140812
Enforcement Responsible Agency:	EPA
Enforcement Docket Number:	10-2014-0142
Enforcement Attorney:	Not reported
Corrective Action Component:	No
Appeal Initiated Date:	Not reported
Appeal Resolution Date:	Not reported

Map ID
Direction
Distance
Elevation

MAP FINDINGS

Site

Database(s)

EDR ID Number
EPA ID Number

SEACAST INC (Continued)

1000387263

Disposition Status Date: 20170824
Disposition Status: AS
Disposition Status Description: ACTION SATISFIED (CASE CLOSED)
Consent/Final Order Sequence Number: Not reported
Consent/Final Order Respondent Name: Not reported
Consent/Final Order Lead Agency: Not reported
Enforcement Type: FINAL 3008(A) COMPLIANCE ORDER
Enforcement Responsible Person: R0CBW
Enforcement Responsible Sub-Organization: Not reported
SEP Sequence Number: 1
SEP Expenditure Amount: 230000
SEP Scheduled Completion Date: 20160109
SEP Actual Date: 20160505
SEP Defaulted Date: Not reported
SEP Type: PPR
SEP Type Description: Pollution Prevention and Reduction
Proposed Amount: Not reported
Final Monetary Amount: 18000
Paid Amount: 18000
Final Count: 1
Final Amount: 18000

Found Violation: Yes
Agency Which Determined Violation: EPA
Violation Short Description: Generators - Pre-transport
Date Violation was Determined: 20170427
Actual Return to Compliance Date: Not reported
Return to Compliance Qualifier: Not reported
Violation Responsible Agency: EPA
Scheduled Compliance Date: Not reported
Enforcement Identifier: 001
Date of Enforcement Action: 20170427
Enforcement Responsible Agency: EPA
Enforcement Docket Number: 10-2016-0162
Enforcement Attorney: Not reported
Corrective Action Component: No
Appeal Initiated Date: Not reported
Appeal Resolution Date: Not reported
Disposition Status Date: Not reported
Disposition Status: Not reported
Disposition Status Description: Not reported
Consent/Final Order Sequence Number: Not reported
Consent/Final Order Respondent Name: Not reported
Consent/Final Order Lead Agency: Not reported
Enforcement Type: LETTER OF INTENT TO INITIATE ENFORCEMENT ACTION
Enforcement Responsible Person: R0KMC
Enforcement Responsible Sub-Organization: Not reported
SEP Sequence Number: Not reported
SEP Expenditure Amount: Not reported
SEP Scheduled Completion Date: Not reported
SEP Actual Date: Not reported
SEP Defaulted Date: Not reported
SEP Type: Not reported
SEP Type Description: Not reported
Proposed Amount: Not reported
Final Monetary Amount: Not reported
Paid Amount: Not reported

Map ID
Direction
Distance
Elevation

MAP FINDINGS

Site

Database(s)

EDR ID Number
EPA ID Number

SEACAST INC (Continued)

1000387263

Final Count:	Not reported
Final Amount:	Not reported
Found Violation:	Yes
Agency Which Determined Violation:	EPA
Violation Short Description:	Generators - General
Date Violation was Determined:	20140128
Actual Return to Compliance Date:	20170824
Return to Compliance Qualifier:	Documented
Violation Responsible Agency:	EPA
Scheduled Compliance Date:	Not reported
Enforcement Identifier:	001
Date of Enforcement Action:	20140128
Enforcement Responsible Agency:	EPA
Enforcement Docket Number:	10-2014-0142
Enforcement Attorney:	Not reported
Corrective Action Component:	No
Appeal Initiated Date:	Not reported
Appeal Resolution Date:	Not reported
Disposition Status Date:	20170824
Disposition Status:	AS
Disposition Status Description:	ACTION SATISFIED (CASE CLOSED)
Consent/Final Order Sequence Number:	Not reported
Consent/Final Order Respondent Name:	Not reported
Consent/Final Order Lead Agency:	Not reported
Enforcement Type:	LETTER OF INTENT TO INITIATE ENFORCEMENT ACTION
Enforcement Responsible Person:	ROCBW
Enforcement Responsible Sub-Organization:	Not reported
SEP Sequence Number:	Not reported
SEP Expenditure Amount:	Not reported
SEP Scheduled Completion Date:	Not reported
SEP Actual Date:	Not reported
SEP Defaulted Date:	Not reported
SEP Type:	Not reported
SEP Type Description:	Not reported
Proposed Amount:	Not reported
Final Monetary Amount:	Not reported
Paid Amount:	Not reported
Final Count:	Not reported
Final Amount:	Not reported
Found Violation:	Yes
Agency Which Determined Violation:	EPA
Violation Short Description:	Universal Waste - Small Quantity Handlers
Date Violation was Determined:	20120131
Actual Return to Compliance Date:	20170824
Return to Compliance Qualifier:	Documented
Violation Responsible Agency:	EPA
Scheduled Compliance Date:	Not reported
Enforcement Identifier:	002
Date of Enforcement Action:	20140812
Enforcement Responsible Agency:	EPA
Enforcement Docket Number:	10-2014-0142
Enforcement Attorney:	Not reported
Corrective Action Component:	No
Appeal Initiated Date:	Not reported
Appeal Resolution Date:	Not reported

Map ID
Direction
Distance
Elevation

MAP FINDINGS

Site

Database(s)

EDR ID Number
EPA ID Number

SEACAST INC (Continued)

1000387263

Disposition Status Date: 20170824
Disposition Status: AS
Disposition Status Description: ACTION SATISFIED (CASE CLOSED)
Consent/Final Order Sequence Number: Not reported
Consent/Final Order Respondent Name: Not reported
Consent/Final Order Lead Agency: Not reported
Enforcement Type: INITIAL 3008(A) COMPLIANCE
Enforcement Responsible Person: R0CBW
Enforcement Responsible Sub-Organization: Not reported
SEP Sequence Number: Not reported
SEP Expenditure Amount: Not reported
SEP Scheduled Completion Date: Not reported
SEP Actual Date: Not reported
SEP Defaulted Date: Not reported
SEP Type: Not reported
SEP Type Description: Not reported
Proposed Amount: Not reported
Final Monetary Amount: Not reported
Paid Amount: Not reported
Final Count: Not reported
Final Amount: Not reported

Found Violation: Yes
Agency Which Determined Violation: EPA
Violation Short Description: Permits - General Information
Date Violation was Determined: 20140128
Actual Return to Compliance Date: 20170824
Return to Compliance Qualifier: Documented
Violation Responsible Agency: EPA
Scheduled Compliance Date: Not reported
Enforcement Identifier: 001
Date of Enforcement Action: 20140128
Enforcement Responsible Agency: EPA
Enforcement Docket Number: 10-2014-0142
Enforcement Attorney: Not reported
Corrective Action Component: No
Appeal Initiated Date: Not reported
Appeal Resolution Date: Not reported
Disposition Status Date: 20170824
Disposition Status: AS
Disposition Status Description: ACTION SATISFIED (CASE CLOSED)
Consent/Final Order Sequence Number: Not reported
Consent/Final Order Respondent Name: Not reported
Consent/Final Order Lead Agency: Not reported
Enforcement Type: LETTER OF INTENT TO INITIATE ENFORCEMENT ACTION
Enforcement Responsible Person: R0CBW
Enforcement Responsible Sub-Organization: Not reported
SEP Sequence Number: Not reported
SEP Expenditure Amount: Not reported
SEP Scheduled Completion Date: Not reported
SEP Actual Date: Not reported
SEP Defaulted Date: Not reported
SEP Type: Not reported
SEP Type Description: Not reported
Proposed Amount: Not reported
Final Monetary Amount: Not reported
Paid Amount: Not reported

Map ID
Direction
Distance
Elevation

MAP FINDINGS

Site

Database(s)

EDR ID Number
EPA ID Number

SEACAST INC (Continued)

1000387263

Final Count:	Not reported
Final Amount:	Not reported
Found Violation:	Yes
Agency Which Determined Violation:	EPA
Violation Short Description:	Universal Waste - Small Quantity Handlers
Date Violation was Determined:	20120131
Actual Return to Compliance Date:	20170824
Return to Compliance Qualifier:	Documented
Violation Responsible Agency:	EPA
Scheduled Compliance Date:	Not reported
Enforcement Identifier:	001
Date of Enforcement Action:	20140812
Enforcement Responsible Agency:	EPA
Enforcement Docket Number:	10-2014-0142
Enforcement Attorney:	Not reported
Corrective Action Component:	No
Appeal Initiated Date:	Not reported
Appeal Resolution Date:	Not reported
Disposition Status Date:	20170824
Disposition Status:	AS
Disposition Status Description:	ACTION SATISFIED (CASE CLOSED)
Consent/Final Order Sequence Number:	Not reported
Consent/Final Order Respondent Name:	Not reported
Consent/Final Order Lead Agency:	Not reported
Enforcement Type:	FINAL 3008(A) COMPLIANCE ORDER
Enforcement Responsible Person:	ROCBW
Enforcement Responsible Sub-Organization:	Not reported
SEP Sequence Number:	1
SEP Expenditure Amount:	230000
SEP Scheduled Completion Date:	20160109
SEP Actual Date:	20160505
SEP Defaulted Date:	Not reported
SEP Type:	PPR
SEP Type Description:	Pollution Prevention and Reduction
Proposed Amount:	Not reported
Final Monetary Amount:	18000
Paid Amount:	18000
Final Count:	1
Final Amount:	18000
Found Violation:	No
Agency Which Determined Violation:	Not reported
Violation Short Description:	Not reported
Date Violation was Determined:	Not reported
Actual Return to Compliance Date:	Not reported
Return to Compliance Qualifier:	Not reported
Violation Responsible Agency:	Not reported
Scheduled Compliance Date:	Not reported
Enforcement Identifier:	Not reported
Date of Enforcement Action:	Not reported
Enforcement Responsible Agency:	Not reported
Enforcement Docket Number:	Not reported
Enforcement Attorney:	Not reported
Corrective Action Component:	Not reported
Appeal Initiated Date:	Not reported
Appeal Resolution Date:	Not reported

Map ID
 Direction
 Distance
 Elevation

MAP FINDINGS

Site

Database(s)

EDR ID Number
 EPA ID Number

SEACAST INC (Continued)

1000387263

Disposition Status Date:	Not reported
Disposition Status:	Not reported
Disposition Status Description:	Not reported
Consent/Final Order Sequence Number:	Not reported
Consent/Final Order Respondent Name:	Not reported
Consent/Final Order Lead Agency:	Not reported
Enforcement Type:	Not reported
Enforcement Responsible Person:	Not reported
Enforcement Responsible Sub-Organization:	Not reported
SEP Sequence Number:	Not reported
SEP Expenditure Amount:	Not reported
SEP Scheduled Completion Date:	Not reported
SEP Actual Date:	Not reported
SEP Defaulted Date:	Not reported
SEP Type:	Not reported
SEP Type Description:	Not reported
Proposed Amount:	Not reported
Final Monetary Amount:	Not reported
Paid Amount:	Not reported
Final Count:	Not reported
Final Amount:	Not reported
Found Violation:	Yes
Agency Which Determined Violation:	EPA
Violation Short Description:	TSD IS-Contingency Plan and Emergency Procedures
Date Violation was Determined:	20170427
Actual Return to Compliance Date:	Not reported
Return to Compliance Qualifier:	Not reported
Violation Responsible Agency:	EPA
Scheduled Compliance Date:	Not reported
Enforcement Identifier:	001
Date of Enforcement Action:	20170427
Enforcement Responsible Agency:	EPA
Enforcement Docket Number:	10-2016-0162
Enforcement Attorney:	Not reported
Corrective Action Component:	No
Appeal Initiated Date:	Not reported
Appeal Resolution Date:	Not reported
Disposition Status Date:	Not reported
Disposition Status:	Not reported
Disposition Status Description:	Not reported
Consent/Final Order Sequence Number:	Not reported
Consent/Final Order Respondent Name:	Not reported
Consent/Final Order Lead Agency:	Not reported
Enforcement Type:	LETTER OF INTENT TO INITIATE ENFORCEMENT ACTION
Enforcement Responsible Person:	R0KMC
Enforcement Responsible Sub-Organization:	Not reported
SEP Sequence Number:	Not reported
SEP Expenditure Amount:	Not reported
SEP Scheduled Completion Date:	Not reported
SEP Actual Date:	Not reported
SEP Defaulted Date:	Not reported
SEP Type:	Not reported
SEP Type Description:	Not reported
Proposed Amount:	Not reported
Final Monetary Amount:	Not reported
Paid Amount:	Not reported

Map ID
Direction
Distance
Elevation

MAP FINDINGS

Site

Database(s)

EDR ID Number
EPA ID Number

SEACAST INC (Continued)

1000387263

Final Count:	Not reported
Final Amount:	Not reported
Found Violation:	Yes
Agency Which Determined Violation:	EPA
Violation Short Description:	Permits - General Information
Date Violation was Determined:	20140128
Actual Return to Compliance Date:	20170824
Return to Compliance Qualifier:	Documented
Violation Responsible Agency:	EPA
Scheduled Compliance Date:	Not reported
Enforcement Identifier:	002
Date of Enforcement Action:	20140812
Enforcement Responsible Agency:	EPA
Enforcement Docket Number:	10-2014-0142
Enforcement Attorney:	Not reported
Corrective Action Component:	No
Appeal Initiated Date:	Not reported
Appeal Resolution Date:	Not reported
Disposition Status Date:	20170824
Disposition Status:	AS
Disposition Status Description:	ACTION SATISFIED (CASE CLOSED)
Consent/Final Order Sequence Number:	Not reported
Consent/Final Order Respondent Name:	Not reported
Consent/Final Order Lead Agency:	Not reported
Enforcement Type:	INITIAL 3008(A) COMPLIANCE
Enforcement Responsible Person:	ROCBW
Enforcement Responsible Sub-Organization:	Not reported
SEP Sequence Number:	Not reported
SEP Expenditure Amount:	Not reported
SEP Scheduled Completion Date:	Not reported
SEP Actual Date:	Not reported
SEP Defaulted Date:	Not reported
SEP Type:	Not reported
SEP Type Description:	Not reported
Proposed Amount:	Not reported
Final Monetary Amount:	Not reported
Paid Amount:	Not reported
Final Count:	Not reported
Final Amount:	Not reported
Found Violation:	Yes
Agency Which Determined Violation:	EPA
Violation Short Description:	Generators - Pre-transport
Date Violation was Determined:	20170427
Actual Return to Compliance Date:	Not reported
Return to Compliance Qualifier:	Not reported
Violation Responsible Agency:	EPA
Scheduled Compliance Date:	Not reported
Enforcement Identifier:	001
Date of Enforcement Action:	20170824
Enforcement Responsible Agency:	EPA
Enforcement Docket Number:	10-2017-0162
Enforcement Attorney:	Not reported
Corrective Action Component:	No
Appeal Initiated Date:	Not reported
Appeal Resolution Date:	Not reported

Map ID
Direction
Distance
Elevation

MAP FINDINGS

Site

Database(s)

EDR ID Number
EPA ID Number

SEACAST INC (Continued)

1000387263

Disposition Status Date:	Not reported
Disposition Status:	Not reported
Disposition Status Description:	Not reported
Consent/Final Order Sequence Number:	Not reported
Consent/Final Order Respondent Name:	Not reported
Consent/Final Order Lead Agency:	Not reported
Enforcement Type:	INITIAL 3008(A) COMPLIANCE
Enforcement Responsible Person:	R0KMC
Enforcement Responsible Sub-Organization:	Not reported
SEP Sequence Number:	Not reported
SEP Expenditure Amount:	Not reported
SEP Scheduled Completion Date:	Not reported
SEP Actual Date:	Not reported
SEP Defaulted Date:	Not reported
SEP Type:	Not reported
SEP Type Description:	Not reported
Proposed Amount:	15790
Final Monetary Amount:	Not reported
Paid Amount:	Not reported
Final Count:	Not reported
Final Amount:	Not reported
Found Violation:	Yes
Agency Which Determined Violation:	EPA
Violation Short Description:	Permits - General Information
Date Violation was Determined:	20140128
Actual Return to Compliance Date:	20170824
Return to Compliance Qualifier:	Documented
Violation Responsible Agency:	EPA
Scheduled Compliance Date:	Not reported
Enforcement Identifier:	001
Date of Enforcement Action:	20140812
Enforcement Responsible Agency:	EPA
Enforcement Docket Number:	10-2014-0142
Enforcement Attorney:	Not reported
Corrective Action Component:	No
Appeal Initiated Date:	Not reported
Appeal Resolution Date:	Not reported
Disposition Status Date:	20170824
Disposition Status:	AS
Disposition Status Description:	ACTION SATISFIED (CASE CLOSED)
Consent/Final Order Sequence Number:	Not reported
Consent/Final Order Respondent Name:	Not reported
Consent/Final Order Lead Agency:	Not reported
Enforcement Type:	FINAL 3008(A) COMPLIANCE ORDER
Enforcement Responsible Person:	R0CBW
Enforcement Responsible Sub-Organization:	Not reported
SEP Sequence Number:	1
SEP Expenditure Amount:	230000
SEP Scheduled Completion Date:	20160109
SEP Actual Date:	20160505
SEP Defaulted Date:	Not reported
SEP Type:	PPR
SEP Type Description:	Pollution Prevention and Reduction
Proposed Amount:	Not reported
Final Monetary Amount:	18000
Paid Amount:	18000

Map ID
Direction
Distance
Elevation

MAP FINDINGS

Site

Database(s)

EDR ID Number
EPA ID Number

SEACAST INC (Continued)

1000387263

Final Count:	1
Final Amount:	18000
Found Violation:	Yes
Agency Which Determined Violation:	EPA
Violation Short Description:	Universal Waste - Small Quantity Handlers
Date Violation was Determined:	20120131
Actual Return to Compliance Date:	20170824
Return to Compliance Qualifier:	Documented
Violation Responsible Agency:	EPA
Scheduled Compliance Date:	Not reported
Enforcement Identifier:	001
Date of Enforcement Action:	20140128
Enforcement Responsible Agency:	EPA
Enforcement Docket Number:	10-2014-0142
Enforcement Attorney:	Not reported
Corrective Action Component:	No
Appeal Initiated Date:	Not reported
Appeal Resolution Date:	Not reported
Disposition Status Date:	20170824
Disposition Status:	AS
Disposition Status Description:	ACTION SATISFIED (CASE CLOSED)
Consent/Final Order Sequence Number:	Not reported
Consent/Final Order Respondent Name:	Not reported
Consent/Final Order Lead Agency:	Not reported
Enforcement Type:	LETTER OF INTENT TO INITIATE ENFORCEMENT ACTION
Enforcement Responsible Person:	R0CBW
Enforcement Responsible Sub-Organization:	Not reported
SEP Sequence Number:	Not reported
SEP Expenditure Amount:	Not reported
SEP Scheduled Completion Date:	Not reported
SEP Actual Date:	Not reported
SEP Defaulted Date:	Not reported
SEP Type:	Not reported
SEP Type Description:	Not reported
Proposed Amount:	Not reported
Final Monetary Amount:	Not reported
Paid Amount:	Not reported
Final Count:	Not reported
Final Amount:	Not reported
Found Violation:	Yes
Agency Which Determined Violation:	EPA
Violation Short Description:	Permits - General Information
Date Violation was Determined:	20140128
Actual Return to Compliance Date:	20170824
Return to Compliance Qualifier:	Documented
Violation Responsible Agency:	EPA
Scheduled Compliance Date:	Not reported
Enforcement Identifier:	001
Date of Enforcement Action:	20140128
Enforcement Responsible Agency:	EPA
Enforcement Docket Number:	10-2014-0142
Enforcement Attorney:	Not reported
Corrective Action Component:	No
Appeal Initiated Date:	Not reported
Appeal Resolution Date:	Not reported

Map ID
Direction
Distance
Elevation

MAP FINDINGS

Site

Database(s)

EDR ID Number
EPA ID Number

SEACAST INC (Continued)

1000387263

Disposition Status Date: 20170824
Disposition Status: AS
Disposition Status Description: ACTION SATISFIED (CASE CLOSED)
Consent/Final Order Sequence Number: Not reported
Consent/Final Order Respondent Name: Not reported
Consent/Final Order Lead Agency: Not reported
Enforcement Type: LETTER OF INTENT TO INITIATE ENFORCEMENT ACTION
Enforcement Responsible Person: R0CBW
Enforcement Responsible Sub-Organization: Not reported
SEP Sequence Number: Not reported
SEP Expenditure Amount: Not reported
SEP Scheduled Completion Date: Not reported
SEP Actual Date: Not reported
SEP Defaulted Date: Not reported
SEP Type: Not reported
SEP Type Description: Not reported
Proposed Amount: Not reported
Final Monetary Amount: Not reported
Paid Amount: Not reported
Final Count: Not reported
Final Amount: Not reported

Found Violation: Yes
Agency Which Determined Violation: EPA
Violation Short Description: Generators - General
Date Violation was Determined: 20140128
Actual Return to Compliance Date: 20170824
Return to Compliance Qualifier: Documented
Violation Responsible Agency: EPA
Scheduled Compliance Date: Not reported
Enforcement Identifier: 002
Date of Enforcement Action: 20140812
Enforcement Responsible Agency: EPA
Enforcement Docket Number: 10-2014-0142
Enforcement Attorney: Not reported
Corrective Action Component: No
Appeal Initiated Date: Not reported
Appeal Resolution Date: Not reported
Disposition Status Date: 20170824
Disposition Status: AS
Disposition Status Description: ACTION SATISFIED (CASE CLOSED)
Consent/Final Order Sequence Number: Not reported
Consent/Final Order Respondent Name: Not reported
Consent/Final Order Lead Agency: Not reported
Enforcement Type: INITIAL 3008(A) COMPLIANCE
Enforcement Responsible Person: R0CBW
Enforcement Responsible Sub-Organization: Not reported
SEP Sequence Number: Not reported
SEP Expenditure Amount: Not reported
SEP Scheduled Completion Date: Not reported
SEP Actual Date: Not reported
SEP Defaulted Date: Not reported
SEP Type: Not reported
SEP Type Description: Not reported
Proposed Amount: Not reported
Final Monetary Amount: Not reported
Paid Amount: Not reported

Map ID
Direction
Distance
Elevation

MAP FINDINGS

Site

Database(s)

EDR ID Number
EPA ID Number

SEACAST INC (Continued)

1000387263

Final Count:	Not reported
Final Amount:	Not reported
Found Violation:	Yes
Agency Which Determined Violation:	EPA
Violation Short Description:	TSD IS-Contingency Plan and Emergency Procedures
Date Violation was Determined:	20170427
Actual Return to Compliance Date:	Not reported
Return to Compliance Qualifier:	Not reported
Violation Responsible Agency:	EPA
Scheduled Compliance Date:	Not reported
Enforcement Identifier:	002
Date of Enforcement Action:	20170824
Enforcement Responsible Agency:	EPA
Enforcement Docket Number:	10-2017-0162
Enforcement Attorney:	Not reported
Corrective Action Component:	No
Appeal Initiated Date:	Not reported
Appeal Resolution Date:	Not reported
Disposition Status Date:	Not reported
Disposition Status:	Not reported
Disposition Status Description:	Not reported
Consent/Final Order Sequence Number:	Not reported
Consent/Final Order Respondent Name:	Not reported
Consent/Final Order Lead Agency:	Not reported
Enforcement Type:	FINAL 3008(A) COMPLIANCE ORDER
Enforcement Responsible Person:	R0KMC
Enforcement Responsible Sub-Organization:	Not reported
SEP Sequence Number:	Not reported
SEP Expenditure Amount:	Not reported
SEP Scheduled Completion Date:	Not reported
SEP Actual Date:	Not reported
SEP Defaulted Date:	Not reported
SEP Type:	Not reported
SEP Type Description:	Not reported
Proposed Amount:	Not reported
Final Monetary Amount:	15790
Paid Amount:	15790
Final Count:	1
Final Amount:	15790
Found Violation:	Yes
Agency Which Determined Violation:	EPA
Violation Short Description:	Permits - General Information
Date Violation was Determined:	20140128
Actual Return to Compliance Date:	20170824
Return to Compliance Qualifier:	Documented
Violation Responsible Agency:	EPA
Scheduled Compliance Date:	Not reported
Enforcement Identifier:	001
Date of Enforcement Action:	20140812
Enforcement Responsible Agency:	EPA
Enforcement Docket Number:	10-2014-0142
Enforcement Attorney:	Not reported
Corrective Action Component:	No
Appeal Initiated Date:	Not reported
Appeal Resolution Date:	Not reported

Map ID
Direction
Distance
Elevation

MAP FINDINGS

Site

Database(s)

EDR ID Number
EPA ID Number

SEACAST INC (Continued)

1000387263

Disposition Status Date: 20170824
Disposition Status: AS
Disposition Status Description: ACTION SATISFIED (CASE CLOSED)
Consent/Final Order Sequence Number: Not reported
Consent/Final Order Respondent Name: Not reported
Consent/Final Order Lead Agency: Not reported
Enforcement Type: FINAL 3008(A) COMPLIANCE ORDER
Enforcement Responsible Person: R0CBW
Enforcement Responsible Sub-Organization: Not reported
SEP Sequence Number: 1
SEP Expenditure Amount: 230000
SEP Scheduled Completion Date: 20160109
SEP Actual Date: 20160505
SEP Defaulted Date: Not reported
SEP Type: PPR
SEP Type Description: Pollution Prevention and Reduction
Proposed Amount: Not reported
Final Monetary Amount: 18000
Paid Amount: 18000
Final Count: 1
Final Amount: 18000

Found Violation: Yes
Agency Which Determined Violation: EPA
Violation Short Description: Universal Waste - Small Quantity Handlers
Date Violation was Determined: 20120131
Actual Return to Compliance Date: 20170824
Return to Compliance Qualifier: Documented
Violation Responsible Agency: EPA
Scheduled Compliance Date: Not reported
Enforcement Identifier: 001
Date of Enforcement Action: 20140812
Enforcement Responsible Agency: EPA
Enforcement Docket Number: 10-2014-0142
Enforcement Attorney: Not reported
Corrective Action Component: No
Appeal Initiated Date: Not reported
Appeal Resolution Date: Not reported
Disposition Status Date: 20170824
Disposition Status: AS
Disposition Status Description: ACTION SATISFIED (CASE CLOSED)
Consent/Final Order Sequence Number: Not reported
Consent/Final Order Respondent Name: Not reported
Consent/Final Order Lead Agency: Not reported
Enforcement Type: FINAL 3008(A) COMPLIANCE ORDER
Enforcement Responsible Person: R0CBW
Enforcement Responsible Sub-Organization: Not reported
SEP Sequence Number: 1
SEP Expenditure Amount: 230000
SEP Scheduled Completion Date: 20160109
SEP Actual Date: 20160505
SEP Defaulted Date: Not reported
SEP Type: PPR
SEP Type Description: Pollution Prevention and Reduction
Proposed Amount: Not reported
Final Monetary Amount: 18000
Paid Amount: 18000

Map ID
Direction
Distance
Elevation

MAP FINDINGS

Site

Database(s)

EDR ID Number
EPA ID Number

SEACAST INC (Continued)

1000387263

Final Count: 1
Final Amount: 18000

Found Violation: Yes
Agency Which Determined Violation: EPA
Violation Short Description: Generators - General
Date Violation was Determined: 20140128
Actual Return to Compliance Date: 20170824
Return to Compliance Qualifier: Documented
Violation Responsible Agency: EPA
Scheduled Compliance Date: Not reported
Enforcement Identifier: 001
Date of Enforcement Action: 20140812
Enforcement Responsible Agency: EPA
Enforcement Docket Number: 10-2014-0142
Enforcement Attorney: Not reported
Corrective Action Component: No
Appeal Initiated Date: Not reported
Appeal Resolution Date: Not reported
Disposition Status Date: 20170824
Disposition Status: AS
Disposition Status Description: ACTION SATISFIED (CASE CLOSED)
Consent/Final Order Sequence Number: Not reported
Consent/Final Order Respondent Name: Not reported
Consent/Final Order Lead Agency: Not reported
Enforcement Type: FINAL 3008(A) COMPLIANCE ORDER
Enforcement Responsible Person: ROCBW
Enforcement Responsible Sub-Organization: Not reported
SEP Sequence Number: 1
SEP Expenditure Amount: 230000
SEP Scheduled Completion Date: 20160109
SEP Actual Date: 20160505
SEP Defaulted Date: Not reported
SEP Type: PPR
SEP Type Description: Pollution Prevention and Reduction
Proposed Amount: Not reported
Final Monetary Amount: 18000
Paid Amount: 18000
Final Count: 1
Final Amount: 18000

Evaluation Action Summary:
Evaluation Date: 20000711
Evaluation Responsible Agency: EPA
Found Violation: Yes
Evaluation Type Description: COMPLIANCE ASSISTANCE VISIT
Evaluation Responsible Person Identifier: R0JLB
Evaluation Responsible Sub-Organization: Not reported
Actual Return to Compliance Date: Not reported
Scheduled Compliance Date: Not reported
Date of Request: Not reported
Date Response Received: Not reported
Request Agency: Not reported
Former Citation: Not reported

Evaluation Date: 20130304
Evaluation Responsible Agency: EPA

Map ID
Direction
Distance
Elevation

MAP FINDINGS

Site

Database(s)

EDR ID Number
EPA ID Number

SEACAST INC (Continued)

1000387263

Found Violation:	Yes
Evaluation Type Description:	SIGNIFICANT NON-COMPLIER
Evaluation Responsible Person Identifier:	Not reported
Evaluation Responsible Sub-Organization:	Not reported
Actual Return to Compliance Date:	20170824
Scheduled Compliance Date:	Not reported
Date of Request:	Not reported
Date Response Received:	Not reported
Request Agency:	Not reported
Former Citation:	Not reported
Evaluation Date:	20130301
Evaluation Responsible Agency:	EPA
Found Violation:	Yes
Evaluation Type Description:	NON-FINANCIAL RECORD REVIEW
Evaluation Responsible Person Identifier:	R0KMC
Evaluation Responsible Sub-Organization:	Not reported
Actual Return to Compliance Date:	20170824
Scheduled Compliance Date:	Not reported
Date of Request:	Not reported
Date Response Received:	Not reported
Request Agency:	Not reported
Former Citation:	Not reported
Evaluation Date:	20130304
Evaluation Responsible Agency:	EPA
Found Violation:	Yes
Evaluation Type Description:	SIGNIFICANT NON-COMPLIER
Evaluation Responsible Person Identifier:	Not reported
Evaluation Responsible Sub-Organization:	Not reported
Actual Return to Compliance Date:	20170824
Scheduled Compliance Date:	Not reported
Date of Request:	Not reported
Date Response Received:	Not reported
Request Agency:	Not reported
Former Citation:	Not reported
Evaluation Date:	20170824
Evaluation Responsible Agency:	EPA
Found Violation:	Yes
Evaluation Type Description:	NOT A SIGNIFICANT NON-COMPLIER
Evaluation Responsible Person Identifier:	R0KMC
Evaluation Responsible Sub-Organization:	Not reported
Actual Return to Compliance Date:	20170824
Scheduled Compliance Date:	Not reported
Date of Request:	Not reported
Date Response Received:	Not reported
Request Agency:	Not reported
Former Citation:	Not reported
Evaluation Date:	20130304
Evaluation Responsible Agency:	EPA
Found Violation:	Yes
Evaluation Type Description:	SIGNIFICANT NON-COMPLIER
Evaluation Responsible Person Identifier:	Not reported
Evaluation Responsible Sub-Organization:	Not reported
Actual Return to Compliance Date:	20170824

Map ID
Direction
Distance
Elevation

MAP FINDINGS

Site

Database(s)

EDR ID Number
EPA ID Number

SEACAST INC (Continued)

1000387263

Scheduled Compliance Date: Not reported
Date of Request: Not reported
Date Response Received: Not reported
Request Agency: Not reported
Former Citation: Not reported

Evaluation Date: 20160920
Evaluation Responsible Agency: EPA
Found Violation: Yes
Evaluation Type Description: COMPLIANCE EVALUATION INSPECTION ON-SITE
Evaluation Responsible Person Identifier: R0JLB
Evaluation Responsible Sub-Organization: Not reported
Actual Return to Compliance Date: Not reported
Scheduled Compliance Date: Not reported
Date of Request: Not reported
Date Response Received: Not reported
Request Agency: Not reported
Former Citation: Not reported

Evaluation Date: 20170824
Evaluation Responsible Agency: EPA
Found Violation: Yes
Evaluation Type Description: NOT A SIGNIFICANT NON-COMPLIER
Evaluation Responsible Person Identifier: R0KMC
Evaluation Responsible Sub-Organization: Not reported
Actual Return to Compliance Date: 20170824
Scheduled Compliance Date: Not reported
Date of Request: Not reported
Date Response Received: Not reported
Request Agency: Not reported
Former Citation: Not reported

Evaluation Date: 20160920
Evaluation Responsible Agency: EPA
Found Violation: Yes
Evaluation Type Description: COMPLIANCE EVALUATION INSPECTION ON-SITE
Evaluation Responsible Person Identifier: R0JLB
Evaluation Responsible Sub-Organization: Not reported
Actual Return to Compliance Date: Not reported
Scheduled Compliance Date: Not reported
Date of Request: Not reported
Date Response Received: Not reported
Request Agency: Not reported
Former Citation: Not reported

Evaluation Date: 20120131
Evaluation Responsible Agency: EPA
Found Violation: Yes
Evaluation Type Description: COMPLIANCE EVALUATION INSPECTION ON-SITE
Evaluation Responsible Person Identifier: R0JLB
Evaluation Responsible Sub-Organization: Not reported
Actual Return to Compliance Date: 20170824
Scheduled Compliance Date: Not reported
Date of Request: Not reported
Date Response Received: Not reported
Request Agency: Not reported
Former Citation: Not reported

Map ID
Direction
Distance
Elevation

MAP FINDINGS

Site

Database(s)

EDR ID Number
EPA ID Number

SEACAST INC (Continued)

1000387263

Evaluation Date: 20120131
Evaluation Responsible Agency: EPA
Found Violation: Yes
Evaluation Type Description: COMPLIANCE EVALUATION INSPECTION ON-SITE
Evaluation Responsible Person Identifier: R0JLB
Evaluation Responsible Sub-Organization: Not reported
Actual Return to Compliance Date: 20170824
Scheduled Compliance Date: Not reported
Date of Request: Not reported
Date Response Received: Not reported
Request Agency: Not reported
Former Citation: Not reported

Evaluation Date: 20130301
Evaluation Responsible Agency: EPA
Found Violation: Yes
Evaluation Type Description: NON-FINANCIAL RECORD REVIEW
Evaluation Responsible Person Identifier: R0KMC
Evaluation Responsible Sub-Organization: Not reported
Actual Return to Compliance Date: 20170824
Scheduled Compliance Date: Not reported
Date of Request: Not reported
Date Response Received: Not reported
Request Agency: Not reported
Former Citation: Not reported

Evaluation Date: 20170824
Evaluation Responsible Agency: EPA
Found Violation: Yes
Evaluation Type Description: NOT A SIGNIFICANT NON-COMPLIER
Evaluation Responsible Person Identifier: R0KMC
Evaluation Responsible Sub-Organization: Not reported
Actual Return to Compliance Date: 20170824
Scheduled Compliance Date: Not reported
Date of Request: Not reported
Date Response Received: Not reported
Request Agency: Not reported
Former Citation: Not reported

Evaluation Date: 20130301
Evaluation Responsible Agency: EPA
Found Violation: Yes
Evaluation Type Description: NON-FINANCIAL RECORD REVIEW
Evaluation Responsible Person Identifier: R0KMC
Evaluation Responsible Sub-Organization: Not reported
Actual Return to Compliance Date: 20170824
Scheduled Compliance Date: Not reported
Date of Request: Not reported
Date Response Received: Not reported
Request Agency: Not reported
Former Citation: Not reported

Evaluation Date: 20130301
Evaluation Responsible Agency: EPA
Found Violation: Yes
Evaluation Type Description: NON-FINANCIAL RECORD REVIEW
Evaluation Responsible Person Identifier: R0KMC

Map ID
Direction
Distance
Elevation

MAP FINDINGS

Site

Database(s)

EDR ID Number
EPA ID Number

SEACAST INC (Continued)

1000387263

Evaluation Responsible Sub-Organization: Not reported
Actual Return to Compliance Date: 20170824
Scheduled Compliance Date: Not reported
Date of Request: Not reported
Date Response Received: Not reported
Request Agency: Not reported
Former Citation: Not reported

Evaluation Date: 20120131
Evaluation Responsible Agency: EPA
Found Violation: Yes
Evaluation Type Description: COMPLIANCE EVALUATION INSPECTION ON-SITE
Evaluation Responsible Person Identifier: R0JLB
Evaluation Responsible Sub-Organization: Not reported
Actual Return to Compliance Date: 20170824
Scheduled Compliance Date: Not reported
Date of Request: Not reported
Date Response Received: Not reported
Request Agency: Not reported
Former Citation: Not reported

Evaluation Date: 20120131
Evaluation Responsible Agency: EPA
Found Violation: Yes
Evaluation Type Description: COMPLIANCE EVALUATION INSPECTION ON-SITE
Evaluation Responsible Person Identifier: R0JLB
Evaluation Responsible Sub-Organization: Not reported
Actual Return to Compliance Date: 20170824
Scheduled Compliance Date: Not reported
Date of Request: Not reported
Date Response Received: Not reported
Request Agency: Not reported
Former Citation: Not reported

Evaluation Date: 20170824
Evaluation Responsible Agency: EPA
Found Violation: Yes
Evaluation Type Description: NOT A SIGNIFICANT NON-COMPLIER
Evaluation Responsible Person Identifier: R0KMC
Evaluation Responsible Sub-Organization: Not reported
Actual Return to Compliance Date: 20170824
Scheduled Compliance Date: Not reported
Date of Request: Not reported
Date Response Received: Not reported
Request Agency: Not reported
Former Citation: Not reported

Evaluation Date: 20021122
Evaluation Responsible Agency: State
Found Violation: No
Evaluation Type Description: COMPLIANCE ASSISTANCE VISIT
Evaluation Responsible Person Identifier: WAWJW
Evaluation Responsible Sub-Organization: NW
Actual Return to Compliance Date: Not reported
Scheduled Compliance Date: Not reported
Date of Request: Not reported
Date Response Received: Not reported

Map ID
Direction
Distance
Elevation

MAP FINDINGS

Site

Database(s)

EDR ID Number
EPA ID Number

SEACAST INC (Continued)

1000387263

Request Agency:	Not reported
Former Citation:	Not reported
Evaluation Date:	20130301
Evaluation Responsible Agency:	EPA
Found Violation:	Yes
Evaluation Type Description:	NON-FINANCIAL RECORD REVIEW
Evaluation Responsible Person Identifier:	R0KMC
Evaluation Responsible Sub-Organization:	Not reported
Actual Return to Compliance Date:	20170824
Scheduled Compliance Date:	Not reported
Date of Request:	Not reported
Date Response Received:	Not reported
Request Agency:	Not reported
Former Citation:	Not reported
Evaluation Date:	20130301
Evaluation Responsible Agency:	EPA
Found Violation:	Yes
Evaluation Type Description:	NON-FINANCIAL RECORD REVIEW
Evaluation Responsible Person Identifier:	R0KMC
Evaluation Responsible Sub-Organization:	Not reported
Actual Return to Compliance Date:	20170824
Scheduled Compliance Date:	Not reported
Date of Request:	Not reported
Date Response Received:	Not reported
Request Agency:	Not reported
Former Citation:	Not reported
Evaluation Date:	20120131
Evaluation Responsible Agency:	EPA
Found Violation:	Yes
Evaluation Type Description:	COMPLIANCE EVALUATION INSPECTION ON-SITE
Evaluation Responsible Person Identifier:	R0JLB
Evaluation Responsible Sub-Organization:	Not reported
Actual Return to Compliance Date:	20170824
Scheduled Compliance Date:	Not reported
Date of Request:	Not reported
Date Response Received:	Not reported
Request Agency:	Not reported
Former Citation:	Not reported
Evaluation Date:	20130301
Evaluation Responsible Agency:	EPA
Found Violation:	Yes
Evaluation Type Description:	NON-FINANCIAL RECORD REVIEW
Evaluation Responsible Person Identifier:	R0KMC
Evaluation Responsible Sub-Organization:	Not reported
Actual Return to Compliance Date:	20170824
Scheduled Compliance Date:	Not reported
Date of Request:	Not reported
Date Response Received:	Not reported
Request Agency:	Not reported
Former Citation:	Not reported
Evaluation Date:	20130304
Evaluation Responsible Agency:	EPA

Map ID
Direction
Distance
Elevation

MAP FINDINGS

Site

Database(s)

EDR ID Number
EPA ID Number

SEACAST INC (Continued)

1000387263

Found Violation:	Yes
Evaluation Type Description:	SIGNIFICANT NON-COMPLIER
Evaluation Responsible Person Identifier:	Not reported
Evaluation Responsible Sub-Organization:	Not reported
Actual Return to Compliance Date:	20170824
Scheduled Compliance Date:	Not reported
Date of Request:	Not reported
Date Response Received:	Not reported
Request Agency:	Not reported
Former Citation:	Not reported
Evaluation Date:	20170824
Evaluation Responsible Agency:	EPA
Found Violation:	Yes
Evaluation Type Description:	NOT A SIGNIFICANT NON-COMPLIER
Evaluation Responsible Person Identifier:	R0KMC
Evaluation Responsible Sub-Organization:	Not reported
Actual Return to Compliance Date:	20170824
Scheduled Compliance Date:	Not reported
Date of Request:	Not reported
Date Response Received:	Not reported
Request Agency:	Not reported
Former Citation:	Not reported
Evaluation Date:	20170202
Evaluation Responsible Agency:	EPA
Found Violation:	Undetermined
Evaluation Type Description:	NON-FINANCIAL RECORD REVIEW
Evaluation Responsible Person Identifier:	R0KMC
Evaluation Responsible Sub-Organization:	Not reported
Actual Return to Compliance Date:	Not reported
Scheduled Compliance Date:	Not reported
Date of Request:	Not reported
Date Response Received:	Not reported
Request Agency:	Not reported
Former Citation:	Not reported
Evaluation Date:	20120131
Evaluation Responsible Agency:	EPA
Found Violation:	Yes
Evaluation Type Description:	COMPLIANCE EVALUATION INSPECTION ON-SITE
Evaluation Responsible Person Identifier:	R0JLB
Evaluation Responsible Sub-Organization:	Not reported
Actual Return to Compliance Date:	20170824
Scheduled Compliance Date:	Not reported
Date of Request:	Not reported
Date Response Received:	Not reported
Request Agency:	Not reported
Former Citation:	Not reported
Evaluation Date:	20170824
Evaluation Responsible Agency:	EPA
Found Violation:	Yes
Evaluation Type Description:	NOT A SIGNIFICANT NON-COMPLIER
Evaluation Responsible Person Identifier:	R0KMC
Evaluation Responsible Sub-Organization:	Not reported
Actual Return to Compliance Date:	20170824

Map ID
Direction
Distance
Elevation

MAP FINDINGS

Site

Database(s)

EDR ID Number
EPA ID Number

SEACAST INC (Continued)

1000387263

Scheduled Compliance Date: Not reported
Date of Request: Not reported
Date Response Received: Not reported
Request Agency: Not reported
Former Citation: Not reported

Evaluation Date: 20130301
Evaluation Responsible Agency: EPA
Found Violation: Yes
Evaluation Type Description: NON-FINANCIAL RECORD REVIEW
Evaluation Responsible Person Identifier: R0KMC
Evaluation Responsible Sub-Organization: Not reported
Actual Return to Compliance Date: 20170824
Scheduled Compliance Date: Not reported
Date of Request: Not reported
Date Response Received: Not reported
Request Agency: Not reported
Former Citation: Not reported

Evaluation Date: 20160920
Evaluation Responsible Agency: EPA
Found Violation: Yes
Evaluation Type Description: COMPLIANCE EVALUATION INSPECTION ON-SITE
Evaluation Responsible Person Identifier: R0JLB
Evaluation Responsible Sub-Organization: Not reported
Actual Return to Compliance Date: Not reported
Scheduled Compliance Date: Not reported
Date of Request: Not reported
Date Response Received: Not reported
Request Agency: Not reported
Former Citation: Not reported

Evaluation Date: 20120131
Evaluation Responsible Agency: EPA
Found Violation: Yes
Evaluation Type Description: COMPLIANCE EVALUATION INSPECTION ON-SITE
Evaluation Responsible Person Identifier: R0JLB
Evaluation Responsible Sub-Organization: Not reported
Actual Return to Compliance Date: 20170824
Scheduled Compliance Date: Not reported
Date of Request: Not reported
Date Response Received: Not reported
Request Agency: Not reported
Former Citation: Not reported

Evaluation Date: 20130304
Evaluation Responsible Agency: EPA
Found Violation: Yes
Evaluation Type Description: SIGNIFICANT NON-COMPLIER
Evaluation Responsible Person Identifier: Not reported
Evaluation Responsible Sub-Organization: Not reported
Actual Return to Compliance Date: 20170824
Scheduled Compliance Date: Not reported
Date of Request: Not reported
Date Response Received: Not reported
Request Agency: Not reported
Former Citation: Not reported

Map ID
Direction
Distance
Elevation

MAP FINDINGS

Site

Database(s)

EDR ID Number
EPA ID Number

SEACAST INC (Continued)

1000387263

Evaluation Date:	20130304
Evaluation Responsible Agency:	EPA
Found Violation:	Yes
Evaluation Type Description:	SIGNIFICANT NON-COMPLIER
Evaluation Responsible Person Identifier:	Not reported
Evaluation Responsible Sub-Organization:	Not reported
Actual Return to Compliance Date:	20170824
Scheduled Compliance Date:	Not reported
Date of Request:	Not reported
Date Response Received:	Not reported
Request Agency:	Not reported
Former Citation:	Not reported
Evaluation Date:	20170824
Evaluation Responsible Agency:	EPA
Found Violation:	Yes
Evaluation Type Description:	NOT A SIGNIFICANT NON-COMPLIER
Evaluation Responsible Person Identifier:	R0KMC
Evaluation Responsible Sub-Organization:	Not reported
Actual Return to Compliance Date:	20170824
Scheduled Compliance Date:	Not reported
Date of Request:	Not reported
Date Response Received:	Not reported
Request Agency:	Not reported
Former Citation:	Not reported
Evaluation Date:	19940113
Evaluation Responsible Agency:	State
Found Violation:	No
Evaluation Type Description:	COMPLIANCE ASSISTANCE VISIT
Evaluation Responsible Person Identifier:	WAVAS
Evaluation Responsible Sub-Organization:	NW
Actual Return to Compliance Date:	Not reported
Scheduled Compliance Date:	Not reported
Date of Request:	Not reported
Date Response Received:	Not reported
Request Agency:	Not reported
Former Citation:	Not reported
Evaluation Date:	20160920
Evaluation Responsible Agency:	EPA
Found Violation:	Yes
Evaluation Type Description:	COMPLIANCE EVALUATION INSPECTION ON-SITE
Evaluation Responsible Person Identifier:	R0JLB
Evaluation Responsible Sub-Organization:	Not reported
Actual Return to Compliance Date:	Not reported
Scheduled Compliance Date:	Not reported
Date of Request:	Not reported
Date Response Received:	Not reported
Request Agency:	Not reported
Former Citation:	Not reported
Evaluation Date:	20170824
Evaluation Responsible Agency:	EPA
Found Violation:	Yes
Evaluation Type Description:	NOT A SIGNIFICANT NON-COMPLIER
Evaluation Responsible Person Identifier:	R0KMC

Map ID
Direction
Distance
Elevation

MAP FINDINGS

Site

Database(s)

EDR ID Number
EPA ID Number

SEACAST INC (Continued)

1000387263

Evaluation Responsible Sub-Organization:	Not reported
Actual Return to Compliance Date:	20170824
Scheduled Compliance Date:	Not reported
Date of Request:	Not reported
Date Response Received:	Not reported
Request Agency:	Not reported
Former Citation:	Not reported
Evaluation Date:	20160920
Evaluation Responsible Agency:	EPA
Found Violation:	Yes
Evaluation Type Description:	COMPLIANCE EVALUATION INSPECTION ON-SITE
Evaluation Responsible Person Identifier:	R0JLB
Evaluation Responsible Sub-Organization:	Not reported
Actual Return to Compliance Date:	Not reported
Scheduled Compliance Date:	Not reported
Date of Request:	Not reported
Date Response Received:	Not reported
Request Agency:	Not reported
Former Citation:	Not reported
Evaluation Date:	20120131
Evaluation Responsible Agency:	EPA
Found Violation:	Yes
Evaluation Type Description:	COMPLIANCE EVALUATION INSPECTION ON-SITE
Evaluation Responsible Person Identifier:	R0JLB
Evaluation Responsible Sub-Organization:	Not reported
Actual Return to Compliance Date:	20170824
Scheduled Compliance Date:	Not reported
Date of Request:	Not reported
Date Response Received:	Not reported
Request Agency:	Not reported
Former Citation:	Not reported
Evaluation Date:	20170824
Evaluation Responsible Agency:	EPA
Found Violation:	Yes
Evaluation Type Description:	NOT A SIGNIFICANT NON-COMPLIER
Evaluation Responsible Person Identifier:	R0KMC
Evaluation Responsible Sub-Organization:	Not reported
Actual Return to Compliance Date:	20170824
Scheduled Compliance Date:	Not reported
Date of Request:	Not reported
Date Response Received:	Not reported
Request Agency:	Not reported
Former Citation:	Not reported
Evaluation Date:	20130301
Evaluation Responsible Agency:	EPA
Found Violation:	Yes
Evaluation Type Description:	NON-FINANCIAL RECORD REVIEW
Evaluation Responsible Person Identifier:	R0KMC
Evaluation Responsible Sub-Organization:	Not reported
Actual Return to Compliance Date:	20170824
Scheduled Compliance Date:	Not reported
Date of Request:	Not reported
Date Response Received:	Not reported

Map ID
Direction
Distance
Elevation

MAP FINDINGS

Site

Database(s)

EDR ID Number
EPA ID Number

SEACAST INC (Continued)

1000387263

Request Agency:	Not reported
Former Citation:	Not reported
Evaluation Date:	20120131
Evaluation Responsible Agency:	EPA
Found Violation:	Yes
Evaluation Type Description:	COMPLIANCE EVALUATION INSPECTION ON-SITE
Evaluation Responsible Person Identifier:	R0JLB
Evaluation Responsible Sub-Organization:	Not reported
Actual Return to Compliance Date:	20170824
Scheduled Compliance Date:	Not reported
Date of Request:	Not reported
Date Response Received:	Not reported
Request Agency:	Not reported
Former Citation:	Not reported
Evaluation Date:	20160920
Evaluation Responsible Agency:	EPA
Found Violation:	Yes
Evaluation Type Description:	COMPLIANCE EVALUATION INSPECTION ON-SITE
Evaluation Responsible Person Identifier:	R0JLB
Evaluation Responsible Sub-Organization:	Not reported
Actual Return to Compliance Date:	Not reported
Scheduled Compliance Date:	Not reported
Date of Request:	Not reported
Date Response Received:	Not reported
Request Agency:	Not reported
Former Citation:	Not reported
Evaluation Date:	20130304
Evaluation Responsible Agency:	EPA
Found Violation:	Yes
Evaluation Type Description:	SIGNIFICANT NON-COMPLIER
Evaluation Responsible Person Identifier:	Not reported
Evaluation Responsible Sub-Organization:	Not reported
Actual Return to Compliance Date:	20170824
Scheduled Compliance Date:	Not reported
Date of Request:	Not reported
Date Response Received:	Not reported
Request Agency:	Not reported
Former Citation:	Not reported
Evaluation Date:	20130304
Evaluation Responsible Agency:	EPA
Found Violation:	Yes
Evaluation Type Description:	SIGNIFICANT NON-COMPLIER
Evaluation Responsible Person Identifier:	Not reported
Evaluation Responsible Sub-Organization:	Not reported
Actual Return to Compliance Date:	20170824
Scheduled Compliance Date:	Not reported
Date of Request:	Not reported
Date Response Received:	Not reported
Request Agency:	Not reported
Former Citation:	Not reported
Evaluation Date:	20130304
Evaluation Responsible Agency:	EPA

Map ID
Direction
Distance
Elevation

MAP FINDINGS

Site

Database(s)

EDR ID Number
EPA ID Number

SEACAST INC (Continued)

1000387263

Found Violation:	Yes
Evaluation Type Description:	SIGNIFICANT NON-COMPLIER
Evaluation Responsible Person Identifier:	Not reported
Evaluation Responsible Sub-Organization:	Not reported
Actual Return to Compliance Date:	20170824
Scheduled Compliance Date:	Not reported
Date of Request:	Not reported
Date Response Received:	Not reported
Request Agency:	Not reported
Former Citation:	Not reported

ALLSITES:

Name:	SEACAST INC
Facility Id:	33759529

Interaction:	38831
Interaction 1:	I
Interaction 2:	HWP
Ecology Program:	HAZWASTE
Program Data:	HWPPRT
Facility Alt.:	Not reported
Program ID:	WAD981769805
Date Interaction:	2003-01-01 00:00:00
Date Interaction 3:	Hazardous Waste Planner
Latitude:	48.051684342999998
Longitude:	-122.189805021

Interaction:	38827
Interaction 1:	I
Interaction 2:	HWG
Ecology Program:	HAZWASTE
Program Data:	TURBOWASTE
Facility Alt.:	Not reported
Program ID:	WAD981769805
Date Interaction:	1987-11-16 00:00:00
Date Interaction 3:	Hazardous Waste Generator
Latitude:	48.051684342999998
Longitude:	-122.189805021

Interaction:	82520
Interaction 1:	A
Interaction 2:	IND2POTWPRIVSWDP
Ecology Program:	WATQUAL
Program Data:	PARIS
Facility Alt.:	SEACAST INC
Program ID:	ST0007380
Date Interaction:	1996-09-27 00:00:00
Date Interaction 3:	Industrial to POTW/Privat
Latitude:	48.051684342999998
Longitude:	-122.189805021

Interaction:	82519
Interaction 1:	I

Map ID
Direction
Distance
Elevation

MAP FINDINGS

Site

Database(s)

EDR ID Number
EPA ID Number

SEACAST INC (Continued)

1000387263

Interaction 2: INDSWGP
Ecology Program: WATQUAL
Program Data: PARIS
Facility Alt.: SEACAST INC
Program ID: WAR000936
Date Interaction: 1993-03-12 00:00:00
Date Interaction 3: Industrial SW GP
Latitude: 48.051684342999998
Longitude: -122.189805021

Interaction: 38828
Interaction 1: A
Interaction 2: TIER2
Ecology Program: HAZWASTE
Program Data: EPCRA
Facility Alt.: Not reported
Program ID: WAD981769805
Date Interaction: 1993-01-01 00:00:00
Date Interaction 3: Emergency/Haz Chem Rpt TI
Latitude: 48.051684342999998
Longitude: -122.189805021

Interaction: 38832
Interaction 1: A
Interaction 2: TRI
Ecology Program: HAZWASTE
Program Data: EPCRA
Facility Alt.: Not reported
Program ID: WAD981769805
Date Interaction: 2003-01-01 00:00:00
Date Interaction 3: Toxics Release Inventory
Latitude: 48.051684342999998
Longitude: -122.189805021

Interaction: 113942
Interaction 1: A
Interaction 2: HWP
Ecology Program: HAZWASTE
Program Data: HWPPRT
Facility Alt.: Seacast Inc
Program ID: WAD981769805
Date Interaction: 2015-07-16 00:00:00
Date Interaction 3: Hazardous Waste Planner
Latitude: 48.051684342999998
Longitude: -122.189805021

ICIS:
Enforcement Action ID: 10-2016-0005
FRS ID: 110005343084
Action Name: SeaCast, Inc.
Facility Name: SEACAST INC
Facility Address: 6130 31ST AVE NE
MARYSVILLE, WA 98271

Map ID
Direction
Distance
Elevation

MAP FINDINGS

Site

Database(s)

EDR ID Number
EPA ID Number

SEACAST INC (Continued)

1000387263

Enforcement Action Type: EPCRA 325 Action For Penalty
Facility County: SNOHOMISH
Program System Acronym: TRIS
Enforcement Action Forum Desc: Administrative - Formal
EA Type Code: 325
Facility SIC Code: Not reported
Federal Facility ID: Not reported
Latitude in Decimal Degrees: 48.051813
Longitude in Decimal Degrees: -122.191536
Permit Type Desc: Not reported
Program System Acronym: 98271SCSTN61303
Facility NAICS Code: Not reported
Tribal Land Code: Not reported

Enforcement Action ID: 10-2014-0142
FRS ID: 110005343084
Action Name: SEACAST, INC
Facility Name: SEACAST INC
Facility Address: 6130 31ST AVE NE
MARYSVILLE, WA 98271

Enforcement Action Type: RCRA 3008A AO For Comp And/Or Penalty
Facility County: SNOHOMISH
Program System Acronym: RCRAINFO
Enforcement Action Forum Desc: Administrative - Formal
EA Type Code: 3008A
Facility SIC Code: Not reported
Federal Facility ID: Not reported
Latitude in Decimal Degrees: 48.051813
Longitude in Decimal Degrees: -122.191536
Permit Type Desc: Not reported
Program System Acronym: WAD981769805
Facility NAICS Code: Not reported
Tribal Land Code: Not reported

Facility Name: SEACAST INC
Address: 6130 31ST AV NE
Tribal Indicator: Y
Fed Facility: No
NAIC Code: Not reported
SIC Code: Not reported

Facility Name: SEACAST INC
Address: 6130 31ST AV NE
Tribal Indicator: Y
Fed Facility: No
NAIC Code: Not reported
SIC Code: Not reported

Facility Name: SEACAST INC
Address: 6130 31ST AV NE
Tribal Indicator: Y
Fed Facility: No
NAIC Code: Not reported
SIC Code: Not reported

Facility Name: SEACAST INC

Map ID
Direction
Distance
Elevation

MAP FINDINGS

Site

Database(s)

EDR ID Number
EPA ID Number

SEACAST INC (Continued)

1000387263

Address: 6130 31ST AV NE
Tribal Indicator: Y
Fed Facility: No
NAIC Code: Not reported
SIC Code: Not reported

Facility Name: SEACAST INC
Address: 6130 31ST AV NE
Tribal Indicator: Y
Fed Facility: No
NAIC Code: Not reported
SIC Code: Not reported

Facility Name: SEACAST INC
Address: 6130 31ST AV NE
Tribal Indicator: Y
Fed Facility: No
NAIC Code: Not reported
SIC Code: Not reported

Facility Name: SEACAST INC
Address: 6130 31ST AV NE
Tribal Indicator: Y
Fed Facility: No
NAIC Code: Not reported
SIC Code: Not reported

Facility Name: SEACAST INC
Address: 6130 31ST AV NE
Tribal Indicator: Y
Fed Facility: No
NAIC Code: Not reported
SIC Code: Not reported

Facility Name: SEACAST INC
Address: 6130 31ST AV NE
Tribal Indicator: Y
Fed Facility: No
NAIC Code: Not reported
SIC Code: Not reported

Facility Name: SEACAST INC
Address: 6130 31ST AV NE
Tribal Indicator: Y
Fed Facility: No
NAIC Code: Not reported
SIC Code: Not reported

FINDS:

Registry ID: 110005343084

Click Here:

Environmental Interest/Information System:

Washington Facility / Site Identification System (WA-FSIS) provides a means to query and display data maintained by the Washington Department of Ecology. This system contains key information for each

Map ID
Direction
Distance
Elevation

MAP FINDINGS

Site

Database(s)

EDR ID Number
EPA ID Number

SEACAST INC (Continued)

1000387263

facility/site that is currently, or has been, of interest to the Air Quality, Dam Safety, Hazardous Waste, Toxics Cleanup, and Water Quality Programs.

AFS (Aerometric Information Retrieval System (AIRS) Facility Subsystem) replaces the former Compliance Data System (CDS), the National Emission Data System (NEDS), and the Storage and Retrieval of Aerometric Data (SAROAD). AIRS is the national repository for information concerning airborne pollution in the United States. AFS is used to track emissions and compliance data from industrial plants. AFS data are utilized by states to prepare State Implementation Plans to comply with regulatory programs and by EPA as an input for the estimation of total national emissions. AFS is undergoing a major redesign to support facility operating permits required under Title V of the Clean Air Act.

NCDB (National Compliance Data Base) supports implementation of the Federal Insecticide, Fungicide, and Rodenticide Act (FIFRA) and the Toxic Substances Control Act (TSCA). The system tracks inspections in regions and states with cooperative agreements, enforcement actions, and settlements.

AIR EMISSIONS CLASSIFICATION UNKNOWN

US EPA TRIS (Toxics Release Inventory System) contains information from facilities on the amounts of over 300 listed toxic chemicals that these facilities release directly to air, water, land, or that are transported off-site.

RCRAInfo is a national information system that supports the Resource Conservation and Recovery Act (RCRA) program through the tracking of events and activities related to facilities that generate, transport, and treat, store, or dispose of hazardous waste. RCRAInfo allows RCRA program staff to track the notification, permit, compliance, and corrective action activities required under RCRA.

US National Pollutant Discharge Elimination System (NPDES) module of the Compliance Information System (ICIS) tracks surface water permits issued under the Clean Water Act. Under NPDES, all facilities that discharge pollutants from any point source into waters of the United States are required to obtain a permit. The permit will likely contain limits on what can be discharged, impose monitoring and reporting requirements, and include other provisions to ensure that the discharge does not adversely affect water quality.

**AIR PROGRAM - RESERVATION
HAZARDOUS WASTE BIENNIAL REPORTER
AIR MINOR**

[Click this hyperlink](#) while viewing on your computer to access additional FINDS: detail in the EDR Site Report.

ECHO:

Envid: 1000387263
Registry ID: 110005343084
DFR URL: <http://echo.epa.gov/detailed-facility-report?fid=110005343084>
Name: SEACAST
Address: 6130 31ST AVE NE
City,State,Zip: MARYSVILLE, WA 98271

WA MANIFEST:

Name: SEACAST INC
Address: 6130 31ST AVE NE
City,State,Zip: MARYSVILLE, WA 98270-9134

Map ID
Direction
Distance
Elevation

MAP FINDINGS

Site

Database(s)

EDR ID Number
EPA ID Number

SEACAST INC (Continued)

1000387263

Facility Address 2:	Not reported
Facility ID:	33759529
EPA ID:	WAD981769805
NAICS:	42351
State Waste Code Desc:	WSC2
Federal Waste Code Desc:	D003 D007
Form Comm:	Not reported
Data Year:	Not reported
Permit by Rule:	No
Mailing Address 2:	Not reported
Treatment by Generator:	No
Mixed Radioactive Waste:	No
Importer of Hazardous Waste:	No
Immediate Recycler:	No
Treatment/Storage/Disposal/Recycling Facility:	No
Generator of Dangerous Fuel Waste:	No
Generator Marketing to Burner:	No
Other Marketers (i.e., blender, distributor, etc.):	No
Utility Boiler Burner:	No
Industry Boiler Burner:	No
Industrial Furnace:	No
Smelter Defferal:	No
Universal Waste:	Not reported
Off-Specification:	Not reported
LN Address 2:	Not reported
Tax Reg #:	600624255
Business Type:	Not reported
Mail Name:	Seacast Inc
Mailing Address:	6130 31ST AVE NE
Mailing City,State,Zip:	MARYSVILLE, WA 98271-7407
Legal Organization Name:	Seacast Inc
Legal Organization Type:	Private
Legal Contact:	Mike Robins
Legal Address:	6130 31ST AVE NE
Legal Address 2:	Not reported
Legal City,State,Zip:	MARYSVILLE, WA 98271-7407
Legal Phone Number:	(360)653-9388
Legal Effective Date:	03/16/1993
Land Organization Name:	Seacast Inc
Land Organization Type:	Private
Land Contact:	Not reported
Land Address:	6130 31ST AVE NE
Land City,State,Zip:	MARYSVILLE, WA 98271-7407
Land Phone Number:	(360)653-9388
Operator Organization Name:	Seacast Inc
Operator Organization Type:	Private
Operator:	Not reported
Operator Address:	6130 31ST AVE NE
Operator Address 2:	Not reported
Operator City,State,Zip:	MARYSVILLE, WA 98271-7407
Operator Phone Number:	360-653-9388
Operator Effective Date:	01/01/1997
Site Contact:	Paul Connole
Site Contact Address:	6130 31ST AVE NE
Contact City,State,Zip:	MARYSVILLE, WA 98271-7407
Site Contact Phone Number:	360653-9388
Site Contact Email:	paulc@seacast.com

Map ID
 Direction
 Distance
 Elevation

MAP FINDINGS

Site

Database(s)

EDR ID Number
 EPA ID Number

SEACAST INC (Continued)

1000387263

Gen Status Code:	LQG
Monthly Generation:	Yes
Batch Generation:	No
One Time Generation:	No
Transport Own Waste:	No
Tranports Other Waste:	No
Recycler Onsite:	No
Transfer Facility:	No
Other Exemption:	Not reported
UW Battery Gen:	No
Used Oil Transporter:	No
Used Oil Transfer Facility:	No
Used Oil Processor:	No
Used Oil Refiner:	No
Used Oil Fuel Marketer Directs Shipments:	No
Used Oil Fuel Marketer Meets Specs:	No
Site Contact Address 2:	Not reported
SIC Code:	Not reported
CRK Number:	Not reported
Active:	Not reported
CAS Number:	Not reported
Chemical Name:	Not reported
EHS:	Not reported
EHS CAS Number:	Not reported
EHS Name:	Not reported

L59
WSW
< 1/8
0.098 mi.
519 ft.

SEACAST INC MARYSVILLE
6130 31ST AVE NE
MARYSVILLE, WA 98271
Site 3 of 3 in cluster L

WA MANIFEST **S126342258**
N/A

Actual:
23 ft.

WA MANIFEST:	
Name:	SEACAST INC MARYSVILLE
Address:	6130 31ST AVE NE
City,State,Zip:	MARYSVILLE, WA 98271
Facility Address 2:	Not reported
Facility ID:	Not reported
EPA ID:	Not reported
NAICS:	331512
State Waste Code Desc:	Not reported
Federal Waste Code Desc:	Not reported
Form Comm:	Not reported
Data Year:	2020
Permit by Rule:	Not reported
Mailing Address 2:	Not reported
Treatment by Generator:	Not reported
Mixed Radioactive Waste:	Not reported
Importer of Hazardous Waste:	Not reported
Immediate Recycler:	Not reported
Treatment/Storage/Disposal/Recycling Facility:	Not reported
Generator of Dangerous Fuel Waste:	Not reported
Generator Marketing to Burner:	Not reported
Other Marketers (i.e., blender, distributor, etc.):	Not reported
Utility Boiler Burner:	Not reported
Industry Boiler Burner:	Not reported
Industrial Furnace:	Not reported
Smelter Defferal:	Not reported

Focus Map:
5

Map ID
Direction
Distance
Elevation

MAP FINDINGS

Site

Database(s)

EDR ID Number
EPA ID Number

SEACAST INC MARYSVILLE (Continued)

S126342258

Universal Waste:	Not reported
Off-Specification:	Not reported
LN Address 2:	Not reported
Tax Reg #:	Not reported
Business Type:	Not reported
Mail Name:	Not reported
Mailing Address:	Not reported
Mailing City,State,Zip:	Not reported
Legal Organization Name:	Not reported
Legal Organization Type:	Not reported
Legal Contact:	Not reported
Legal Address:	Not reported
Legal Address 2:	Not reported
Legal City,State,Zip:	Not reported
Legal Phone Number:	Not reported
Legal Effective Date:	Not reported
Land Organization Name:	Not reported
Land Organization Type:	Not reported
Land Contact:	Not reported
Land Address:	Not reported
Land City,State,Zip:	Not reported
Land Phone Number:	Not reported
Operator Organization Name:	Not reported
Operator Organization Type:	Not reported
Operator:	MIKE & BERT ROBINS
Operator Address:	Not reported
Operator Address 2:	Not reported
Operator City,State,Zip:	Not reported
Operator Phone Number:	3606539388
Operator Effective Date:	Not reported
Site Contact:	Not reported
Site Contact Address:	Not reported
Contact City,State,Zip:	Not reported
Site Contact Phone Number:	Not reported
Site Contact Email:	Not reported
Gen Status Code:	Not reported
Monthly Generation:	Not reported
Batch Generation:	Not reported
One Time Generation:	Not reported
Transport Own Waste:	Not reported
Tranports Other Waste:	Not reported
Recycler Onsite:	Not reported
Transfer Facility:	Not reported
Other Exemption:	Not reported
UW Battery Gen:	Not reported
Used Oil Transporter:	Not reported
Used Oil Transfer Facility:	Not reported
Used Oil Processor:	Not reported
Used Oil Refiner:	Not reported
Used Oil Fuel Marketer Directs Shipments:	Not reported
Used Oil Fuel Marketer Meets Specs:	Not reported
Site Contact Address 2:	Not reported
SIC Code:	Not reported
CRK Number:	WAD981769805
Active:	Not reported
CAS Number:	000000-00-0
Chemical Name:	MANGANESE ALLOY

Map ID
Direction
Distance
Elevation

MAP FINDINGS

Site

Database(s)

EDR ID Number
EPA ID Number

SEACAST INC MARYSVILLE (Continued)

S126342258

EHS:	Not reported
EHS CAS Number:	Not reported
EHS Name:	Not reported
Name:	SEACAST INC MARYSVILLE
Address:	6130 31ST AVE NE
City,State,Zip:	MARYSVILLE, WA 98271
Facility Address 2:	Not reported
Facility ID:	Not reported
EPA ID:	Not reported
NAICS:	331512
State Waste Code Desc:	Not reported
Federal Waste Code Desc:	Not reported
Form Comm:	Not reported
Data Year:	2020
Permit by Rule:	Not reported
Mailing Address 2:	Not reported
Treatment by Generator:	Not reported
Mixed Radioactive Waste:	Not reported
Importer of Hazardous Waste:	Not reported
Immediate Recycler:	Not reported
Treatment/Storage/Disposal/Recycling Facility:	Not reported
Generator of Dangerous Fuel Waste:	Not reported
Generator Marketing to Burner:	Not reported
Other Marketers (i.e., blender, distributor, etc.):	Not reported
Utility Boiler Burner:	Not reported
Industry Boiler Burner:	Not reported
Industrial Furnace:	Not reported
Smelter Defferal:	Not reported
Universal Waste:	Not reported
Off-Specification:	Not reported
LN Address 2:	Not reported
Tax Reg #:	Not reported
Business Type:	Not reported
Mail Name:	Not reported
Mailing Address:	Not reported
Mailing City,State,Zip:	Not reported
Legal Organization Name:	Not reported
Legal Organization Type:	Not reported
Legal Contact:	Not reported
Legal Address:	Not reported
Legal Address 2:	Not reported
Legal City,State,Zip:	Not reported
Legal Phone Number:	Not reported
Legal Effective Date:	Not reported
Land Organization Name:	Not reported
Land Organization Type:	Not reported
Land Contact:	Not reported
Land Address:	Not reported
Land City,State,Zip:	Not reported
Land Phone Number:	Not reported
Operator Organization Name:	Not reported
Operator Organization Type:	Not reported
Operator:	MIKE & BERT ROBINS
Operator Address:	Not reported
Operator Address 2:	Not reported
Operator City,State,Zip:	Not reported

Map ID
Direction
Distance
Elevation

MAP FINDINGS

Site

Database(s)

EDR ID Number
EPA ID Number

SEACAST INC MARYSVILLE (Continued)

S126342258

Operator Phone Number:	3606539388
Operator Effective Date:	Not reported
Site Contact:	Not reported
Site Contact Address:	Not reported
Contact City,State,Zip:	Not reported
Site Contact Phone Number:	Not reported
Site Contact Email:	Not reported
Gen Status Code:	Not reported
Monthly Generation:	Not reported
Batch Generation:	Not reported
One Time Generation:	Not reported
Transport Own Waste:	Not reported
Tranports Other Waste:	Not reported
Recycler Onsite:	Not reported
Transfer Facility:	Not reported
Other Exemption:	Not reported
UW Battery Gen:	Not reported
Used Oil Transporter:	Not reported
Used Oil Transfer Facility:	Not reported
Used Oil Processor:	Not reported
Used Oil Refiner:	Not reported
Used Oil Fuel Marketer Directs Shipments:	Not reported
Used Oil Fuel Marketer Meets Specs:	Not reported
Site Contact Address 2:	Not reported
SIC Code:	Not reported
CRK Number:	WAD981769805
Active:	Not reported
CAS Number:	000000-00-0
Chemical Name:	STAINLESS STEEL
EHS:	Not reported
EHS CAS Number:	Not reported
EHS Name:	Not reported
Name:	SEACAST INC MARYSVILLE
Address:	6130 31ST AVE NE
City,State,Zip:	MARYSVILLE, WA 98271
Facility Address 2:	Not reported
Facility ID:	Not reported
EPA ID:	Not reported
NAICS:	331512
State Waste Code Desc:	Not reported
Federal Waste Code Desc:	Not reported
Form Comm:	Not reported
Data Year:	2020
Permit by Rule:	Not reported
Mailing Address 2:	Not reported
Treatment by Generator:	Not reported
Mixed Radioactive Waste:	Not reported
Importer of Hazardous Waste:	Not reported
Immediate Recycler:	Not reported
Treatment/Storage/Disposal/Recycling Facility:	Not reported
Generator of Dangerous Fuel Waste:	Not reported
Generator Marketing to Burner:	Not reported
Other Marketers (i.e., blender, distributor, etc.):	Not reported
Utility Boiler Burner:	Not reported
Industry Boiler Burner:	Not reported
Industrial Furnace:	Not reported

Map ID
Direction
Distance
Elevation

MAP FINDINGS

Site

Database(s)

EDR ID Number
EPA ID Number

SEACAST INC MARYSVILLE (Continued)

S126342258

Smelter Defferal:	Not reported
Universal Waste:	Not reported
Off-Specification:	Not reported
LN Address 2:	Not reported
Tax Reg #:	Not reported
Business Type:	Not reported
Mail Name:	Not reported
Mailing Address:	Not reported
Mailing City,State,Zip:	Not reported
Legal Organization Name:	Not reported
Legal Organization Type:	Not reported
Legal Contact:	Not reported
Legal Address:	Not reported
Legal Address 2:	Not reported
Legal City,State,Zip:	Not reported
Legal Phone Number:	Not reported
Legal Effective Date:	Not reported
Land Organization Name:	Not reported
Land Organization Type:	Not reported
Land Contact:	Not reported
Land Address:	Not reported
Land City,State,Zip:	Not reported
Land Phone Number:	Not reported
Operator Organization Name:	Not reported
Operator Organization Type:	Not reported
Operator:	MIKE & BERT ROBINS
Operator Address:	Not reported
Operator Address 2:	Not reported
Operator City,State,Zip:	Not reported
Operator Phone Number:	3606539388
Operator Effective Date:	Not reported
Site Contact:	Not reported
Site Contact Address:	Not reported
Contact City,State,Zip:	Not reported
Site Contact Phone Number:	Not reported
Site Contact Email:	Not reported
Gen Status Code:	Not reported
Monthly Generation:	Not reported
Batch Generation:	Not reported
One Time Generation:	Not reported
Transport Own Waste:	Not reported
Tranports Other Waste:	Not reported
Recycler Onsite:	Not reported
Transfer Facility:	Not reported
Other Exemption:	Not reported
UW Battery Gen:	Not reported
Used Oil Transporter:	Not reported
Used Oil Transfer Facility:	Not reported
Used Oil Processor:	Not reported
Used Oil Refiner:	Not reported
Used Oil Fuel Marketer Directs Shipments:	Not reported
Used Oil Fuel Marketer Meets Specs:	Not reported
Site Contact Address 2:	Not reported
SIC Code:	Not reported
CRK Number:	WAD981769805
Active:	Not reported
CAS Number:	80-05-7

Map ID
Direction
Distance
Elevation

MAP FINDINGS

Site

Database(s)

EDR ID Number
EPA ID Number

SEACAST INC MARYSVILLE (Continued)

S126342258

Chemical Name: 4,4'-Isopropylidenediphenol
EHS: Not reported
EHS CAS Number: 80-05-7
EHS Name: Bis-Phenol A

Name: SEACAST INC MARYSVILLE
Address: 6130 31ST AVE NE
City,State,Zip: MARYSVILLE, WA 98271
Facility Address 2: Not reported
Facility ID: Not reported
EPA ID: Not reported
NAICS: 331512
State Waste Code Desc: Not reported
Federal Waste Code Desc: Not reported
Form Comm: Not reported
Data Year: 2020
Permit by Rule: Not reported
Mailing Address 2: Not reported
Treatment by Generator: Not reported
Mixed Radioactive Waste: Not reported
Importer of Hazardous Waste: Not reported
Immediate Recycler: Not reported
Treatment/Storage/Disposal/Recycling Facility: Not reported
Generator of Dangerous Fuel Waste: Not reported
Generator Marketing to Burner: Not reported
Other Marketers (i.e., blender, distributor, etc.): Not reported
Utility Boiler Burner: Not reported
Industry Boiler Burner: Not reported
Industrial Furnace: Not reported
Smelter Defferal: Not reported
Universal Waste: Not reported
Off-Specification: Not reported
LN Address 2: Not reported
Tax Reg #: Not reported
Business Type: Not reported
Mail Name: Not reported
Mailing Address: Not reported
Mailing City,State,Zip: Not reported
Legal Organization Name: Not reported
Legal Organization Type: Not reported
Legal Contact: Not reported
Legal Address: Not reported
Legal Address 2: Not reported
Legal City,State,Zip: Not reported
Legal Phone Number: Not reported
Legal Effective Date: Not reported
Land Organization Name: Not reported
Land Organization Type: Not reported
Land Contact: Not reported
Land Address: Not reported
Land City,State,Zip: Not reported
Land Phone Number: Not reported
Operator Organization Name: Not reported
Operator Organization Type: Not reported
Operator: MIKE & BERT ROBINS
Operator Address: Not reported
Operator Address 2: Not reported

Map ID
Direction
Distance
Elevation

MAP FINDINGS

Site

Database(s)

EDR ID Number
EPA ID Number

SEACAST INC MARYSVILLE (Continued)

S126342258

Operator City,State,Zip:	Not reported
Operator Phone Number:	3606539388
Operator Effective Date:	Not reported
Site Contact:	Not reported
Site Contact Address:	Not reported
Contact City,State,Zip:	Not reported
Site Contact Phone Number:	Not reported
Site Contact Email:	Not reported
Gen Status Code:	Not reported
Monthly Generation:	Not reported
Batch Generation:	Not reported
One Time Generation:	Not reported
Transport Own Waste:	Not reported
Tranports Other Waste:	Not reported
Recycler Onsite:	Not reported
Transfer Facility:	Not reported
Other Exemption:	Not reported
UW Battery Gen:	Not reported
Used Oil Transporter:	Not reported
Used Oil Transfer Facility:	Not reported
Used Oil Processor:	Not reported
Used Oil Refiner:	Not reported
Used Oil Fuel Marketer Directs Shipments:	Not reported
Used Oil Fuel Marketer Meets Specs:	Not reported
Site Contact Address 2:	Not reported
SIC Code:	Not reported
CRK Number:	WAD981769805
Active:	Not reported
CAS Number:	7727-37-9
Chemical Name:	NITROGEN CRYOGENIC LIQUID
EHS:	Not reported
EHS CAS Number:	7727-37-9
EHS Name:	Liquid Nitrogen
Name:	SEACAST INC MARYSVILLE
Address:	6130 31ST AVE NE
City,State,Zip:	MARYSVILLE, WA 98271
Facility Address 2:	Not reported
Facility ID:	Not reported
EPA ID:	Not reported
NAICS:	331512
State Waste Code Desc:	Not reported
Federal Waste Code Desc:	Not reported
Form Comm:	Not reported
Data Year:	2020
Permit by Rule:	Not reported
Mailing Address 2:	Not reported
Treatment by Generator:	Not reported
Mixed Radioactive Waste:	Not reported
Importer of Hazardous Waste:	Not reported
Immediate Recycler:	Not reported
Treatment/Storage/Disposal/Recycling Facility:	Not reported
Generator of Dangerous Fuel Waste:	Not reported
Generator Marketing to Burner:	Not reported
Other Marketers (i.e., blender, distributor, etc.):	Not reported
Utility Boiler Burner:	Not reported
Industry Boiler Burner:	Not reported

Map ID
Direction
Distance
Elevation

MAP FINDINGS

Site

Database(s)

EDR ID Number
EPA ID Number

SEACAST INC MARYSVILLE (Continued)

S126342258

Industrial Furnace:	Not reported
Smelter Defferal:	Not reported
Universal Waste:	Not reported
Off-Specification:	Not reported
LN Address 2:	Not reported
Tax Reg #:	Not reported
Business Type:	Not reported
Mail Name:	Not reported
Mailing Address:	Not reported
Mailing City,State,Zip:	Not reported
Legal Organization Name:	Not reported
Legal Organization Type:	Not reported
Legal Contact:	Not reported
Legal Address:	Not reported
Legal Address 2:	Not reported
Legal City,State,Zip:	Not reported
Legal Phone Number:	Not reported
Legal Effective Date:	Not reported
Land Organization Name:	Not reported
Land Organization Type:	Not reported
Land Contact:	Not reported
Land Address:	Not reported
Land City,State,Zip:	Not reported
Land Phone Number:	Not reported
Operator Organization Name:	Not reported
Operator Organization Type:	Not reported
Operator:	MIKE & BERT ROBINS
Operator Address:	Not reported
Operator Address 2:	Not reported
Operator City,State,Zip:	Not reported
Operator Phone Number:	3606539388
Operator Effective Date:	Not reported
Site Contact:	Not reported
Site Contact Address:	Not reported
Contact City,State,Zip:	Not reported
Site Contact Phone Number:	Not reported
Site Contact Email:	Not reported
Gen Status Code:	Not reported
Monthly Generation:	Not reported
Batch Generation:	Not reported
One Time Generation:	Not reported
Transport Own Waste:	Not reported
Tranports Other Waste:	Not reported
Recycler Onsite:	Not reported
Transfer Facility:	Not reported
Other Exemption:	Not reported
UW Battery Gen:	Not reported
Used Oil Transporter:	Not reported
Used Oil Transfer Facility:	Not reported
Used Oil Processor:	Not reported
Used Oil Refiner:	Not reported
Used Oil Fuel Marketer Directs Shipments:	Not reported
Used Oil Fuel Marketer Meets Specs:	Not reported
Site Contact Address 2:	Not reported
SIC Code:	Not reported
CRK Number:	WAD981769805
Active:	Not reported

Map ID
Direction
Distance
Elevation

MAP FINDINGS

Site

Database(s)

EDR ID Number
EPA ID Number

SEACAST INC MARYSVILLE (Continued)

S126342258

CAS Number:	7440-67-7
Chemical Name:	ZIRCONIUM METAL ALLOY
EHS:	Not reported
EHS CAS Number:	7440-67-7
EHS Name:	Zirconium Alloy
Name:	SEACAST INC MARYSVILLE
Address:	6130 31ST AVE NE
City,State,Zip:	MARYSVILLE, WA 98271
Facility Address 2:	Not reported
Facility ID:	Not reported
EPA ID:	Not reported
NAICS:	331512
State Waste Code Desc:	Not reported
Federal Waste Code Desc:	Not reported
Form Comm:	Not reported
Data Year:	2020
Permit by Rule:	Not reported
Mailing Address 2:	Not reported
Treatment by Generator:	Not reported
Mixed Radioactive Waste:	Not reported
Importer of Hazardous Waste:	Not reported
Immediate Recycler:	Not reported
Treatment/Storage/Disposal/Recycling Facility:	Not reported
Generator of Dangerous Fuel Waste:	Not reported
Generator Marketing to Burner:	Not reported
Other Marketers (i.e., blender, distributor, etc.):	Not reported
Utility Boiler Burner:	Not reported
Industry Boiler Burner:	Not reported
Industrial Furnace:	Not reported
Smelter Defferal:	Not reported
Universal Waste:	Not reported
Off-Specification:	Not reported
LN Address 2:	Not reported
Tax Reg #:	Not reported
Business Type:	Not reported
Mail Name:	Not reported
Mailing Address:	Not reported
Mailing City,State,Zip:	Not reported
Legal Organization Name:	Not reported
Legal Organization Type:	Not reported
Legal Contact:	Not reported
Legal Address:	Not reported
Legal Address 2:	Not reported
Legal City,State,Zip:	Not reported
Legal Phone Number:	Not reported
Legal Effective Date:	Not reported
Land Organization Name:	Not reported
Land Organization Type:	Not reported
Land Contact:	Not reported
Land Address:	Not reported
Land City,State,Zip:	Not reported
Land Phone Number:	Not reported
Operator Organization Name:	Not reported
Operator Organization Type:	Not reported
Operator:	MIKE & BERT ROBINS
Operator Address:	Not reported

Map ID
Direction
Distance
Elevation

MAP FINDINGS

Site

Database(s)

EDR ID Number
EPA ID Number

SEACAST INC MARYSVILLE (Continued)

S126342258

Operator Address 2:	Not reported
Operator City,State,Zip:	Not reported
Operator Phone Number:	3606539388
Operator Effective Date:	Not reported
Site Contact:	Not reported
Site Contact Address:	Not reported
Contact City,State,Zip:	Not reported
Site Contact Phone Number:	Not reported
Site Contact Email:	Not reported
Gen Status Code:	Not reported
Monthly Generation:	Not reported
Batch Generation:	Not reported
One Time Generation:	Not reported
Transport Own Waste:	Not reported
Tranports Other Waste:	Not reported
Recycler Onsite:	Not reported
Transfer Facility:	Not reported
Other Exemption:	Not reported
UW Battery Gen:	Not reported
Used Oil Transporter:	Not reported
Used Oil Transfer Facility:	Not reported
Used Oil Processor:	Not reported
Used Oil Refiner:	Not reported
Used Oil Fuel Marketer Directs Shipments:	Not reported
Used Oil Fuel Marketer Meets Specs:	Not reported
Site Contact Address 2:	Not reported
SIC Code:	Not reported
CRK Number:	WAD981769805
Active:	Not reported
CAS Number:	7440-02-0
Chemical Name:	NICKEL
EHS:	Not reported
EHS CAS Number:	7440-02-0
EHS Name:	Nickel
Name:	SEACAST INC MARYSVILLE
Address:	6130 31ST AVE NE
City,State,Zip:	MARYSVILLE, WA 98271
Facility Address 2:	Not reported
Facility ID:	Not reported
EPA ID:	Not reported
NAICS:	331512
State Waste Code Desc:	Not reported
Federal Waste Code Desc:	Not reported
Form Comm:	Not reported
Data Year:	2020
Permit by Rule:	Not reported
Mailing Address 2:	Not reported
Treatment by Generator:	Not reported
Mixed Radioactive Waste:	Not reported
Importer of Hazardous Waste:	Not reported
Immediate Recycler:	Not reported
Treatment/Storage/Disposal/Recycling Facility:	Not reported
Generator of Dangerous Fuel Waste:	Not reported
Generator Marketing to Burner:	Not reported
Other Marketers (i.e., blender, distributor, etc.):	Not reported
Utility Boiler Burner:	Not reported

Map ID
Direction
Distance
Elevation

MAP FINDINGS

Site

Database(s)

EDR ID Number
EPA ID Number

SEACAST INC MARYSVILLE (Continued)

S126342258

Industry Boiler Burner:	Not reported
Industrial Furnace:	Not reported
Smelter Defferal:	Not reported
Universal Waste:	Not reported
Off-Specification:	Not reported
LN Address 2:	Not reported
Tax Reg #:	Not reported
Business Type:	Not reported
Mail Name:	Not reported
Mailing Address:	Not reported
Mailing City,State,Zip:	Not reported
Legal Organization Name:	Not reported
Legal Organization Type:	Not reported
Legal Contact:	Not reported
Legal Address:	Not reported
Legal Address 2:	Not reported
Legal City,State,Zip:	Not reported
Legal Phone Number:	Not reported
Legal Effective Date:	Not reported
Land Organization Name:	Not reported
Land Organization Type:	Not reported
Land Contact:	Not reported
Land Address:	Not reported
Land City,State,Zip:	Not reported
Land Phone Number:	Not reported
Operator Organization Name:	Not reported
Operator Organization Type:	Not reported
Operator:	MIKE & BERT ROBINS
Operator Address:	Not reported
Operator Address 2:	Not reported
Operator City,State,Zip:	Not reported
Operator Phone Number:	3606539388
Operator Effective Date:	Not reported
Site Contact:	Not reported
Site Contact Address:	Not reported
Contact City,State,Zip:	Not reported
Site Contact Phone Number:	Not reported
Site Contact Email:	Not reported
Gen Status Code:	Not reported
Monthly Generation:	Not reported
Batch Generation:	Not reported
One Time Generation:	Not reported
Transport Own Waste:	Not reported
Tranports Other Waste:	Not reported
Recycler Onsite:	Not reported
Transfer Facility:	Not reported
Other Exemption:	Not reported
UW Battery Gen:	Not reported
Used Oil Transporter:	Not reported
Used Oil Transfer Facility:	Not reported
Used Oil Processor:	Not reported
Used Oil Refiner:	Not reported
Used Oil Fuel Marketer Directs Shipments:	Not reported
Used Oil Fuel Marketer Meets Specs:	Not reported
Site Contact Address 2:	Not reported
SIC Code:	Not reported
CRK Number:	WAD981769805

Map ID
Direction
Distance
Elevation

MAP FINDINGS

Site

Database(s)

EDR ID Number
EPA ID Number

SEACAST INC MARYSVILLE (Continued)

S126342258

Active:	Not reported
CAS Number:	7439-96-5
Chemical Name:	Manganese
EHS:	Not reported
EHS CAS Number:	7439-96-5
EHS Name:	Manganese Alloy
Name:	SEACAST INC MARYSVILLE
Address:	6130 31ST AVE NE
City,State,Zip:	MARYSVILLE, WA 98271
Facility Address 2:	Not reported
Facility ID:	Not reported
EPA ID:	Not reported
NAICS:	331512
State Waste Code Desc:	Not reported
Federal Waste Code Desc:	Not reported
Form Comm:	Not reported
Data Year:	2020
Permit by Rule:	Not reported
Mailing Address 2:	Not reported
Treatment by Generator:	Not reported
Mixed Radioactive Waste:	Not reported
Importer of Hazardous Waste:	Not reported
Immediate Recycler:	Not reported
Treatment/Storage/Disposal/Recycling Facility:	Not reported
Generator of Dangerous Fuel Waste:	Not reported
Generator Marketing to Burner:	Not reported
Other Marketers (i.e., blender, distributor, etc.):	Not reported
Utility Boiler Burner:	Not reported
Industry Boiler Burner:	Not reported
Industrial Furnace:	Not reported
Smelter Defferal:	Not reported
Universal Waste:	Not reported
Off-Specification:	Not reported
LN Address 2:	Not reported
Tax Reg #:	Not reported
Business Type:	Not reported
Mail Name:	Not reported
Mailing Address:	Not reported
Mailing City,State,Zip:	Not reported
Legal Organization Name:	Not reported
Legal Organization Type:	Not reported
Legal Contact:	Not reported
Legal Address:	Not reported
Legal Address 2:	Not reported
Legal City,State,Zip:	Not reported
Legal Phone Number:	Not reported
Legal Effective Date:	Not reported
Land Organization Name:	Not reported
Land Organization Type:	Not reported
Land Contact:	Not reported
Land Address:	Not reported
Land City,State,Zip:	Not reported
Land Phone Number:	Not reported
Operator Organization Name:	Not reported
Operator Organization Type:	Not reported
Operator:	MIKE & BERT ROBINS

Map ID
Direction
Distance
Elevation

MAP FINDINGS

Site

Database(s)

EDR ID Number
EPA ID Number

SEACAST INC MARYSVILLE (Continued)

S126342258

Operator Address:	Not reported
Operator Address 2:	Not reported
Operator City,State,Zip:	Not reported
Operator Phone Number:	3606539388
Operator Effective Date:	Not reported
Site Contact:	Not reported
Site Contact Address:	Not reported
Contact City,State,Zip:	Not reported
Site Contact Phone Number:	Not reported
Site Contact Email:	Not reported
Gen Status Code:	Not reported
Monthly Generation:	Not reported
Batch Generation:	Not reported
One Time Generation:	Not reported
Transport Own Waste:	Not reported
Tranports Other Waste:	Not reported
Recycler Onsite:	Not reported
Transfer Facility:	Not reported
Other Exemption:	Not reported
UW Battery Gen:	Not reported
Used Oil Transporter:	Not reported
Used Oil Transfer Facility:	Not reported
Used Oil Processor:	Not reported
Used Oil Refiner:	Not reported
Used Oil Fuel Marketer Directs Shipments:	Not reported
Used Oil Fuel Marketer Meets Specs:	Not reported
Site Contact Address 2:	Not reported
SIC Code:	Not reported
CRK Number:	WAD981769805
Active:	Not reported
CAS Number:	14940-68-2
Chemical Name:	ZIRCON SAND
EHS:	Not reported
EHS CAS Number:	14942-68-2
EHS Name:	Zircon Sand
Name:	SEACAST INC MARYSVILLE
Address:	6130 31ST AVE NE
City,State,Zip:	MARYSVILLE, WA 98271
Facility Address 2:	Not reported
Facility ID:	Not reported
EPA ID:	Not reported
NAICS:	331512
State Waste Code Desc:	Not reported
Federal Waste Code Desc:	Not reported
Form Comm:	Not reported
Data Year:	2020
Permit by Rule:	Not reported
Mailing Address 2:	Not reported
Treatment by Generator:	Not reported
Mixed Radioactive Waste:	Not reported
Importer of Hazardous Waste:	Not reported
Immediate Recycler:	Not reported
Treatment/Storage/Disposal/Recycling Facility:	Not reported
Generator of Dangerous Fuel Waste:	Not reported
Generator Marketing to Burner:	Not reported
Other Marketers (i.e., blender, distributor, etc.):	Not reported

Map ID
Direction
Distance
Elevation

MAP FINDINGS

Site

Database(s)

EDR ID Number
EPA ID Number

SEACAST INC MARYSVILLE (Continued)

S126342258

Utility Boiler Burner:	Not reported
Industry Boiler Burner:	Not reported
Industrial Furnace:	Not reported
Smelter Defferal:	Not reported
Universal Waste:	Not reported
Off-Specification:	Not reported
LN Address 2:	Not reported
Tax Reg #:	Not reported
Business Type:	Not reported
Mail Name:	Not reported
Mailing Address:	Not reported
Mailing City,State,Zip:	Not reported
Legal Organization Name:	Not reported
Legal Organization Type:	Not reported
Legal Contact:	Not reported
Legal Address:	Not reported
Legal Address 2:	Not reported
Legal City,State,Zip:	Not reported
Legal Phone Number:	Not reported
Legal Effective Date:	Not reported
Land Organization Name:	Not reported
Land Organization Type:	Not reported
Land Contact:	Not reported
Land Address:	Not reported
Land City,State,Zip:	Not reported
Land Phone Number:	Not reported
Operator Organization Name:	Not reported
Operator Organization Type:	Not reported
Operator:	MIKE & BERT ROBINS
Operator Address:	Not reported
Operator Address 2:	Not reported
Operator City,State,Zip:	Not reported
Operator Phone Number:	3606539388
Operator Effective Date:	Not reported
Site Contact:	Not reported
Site Contact Address:	Not reported
Contact City,State,Zip:	Not reported
Site Contact Phone Number:	Not reported
Site Contact Email:	Not reported
Gen Status Code:	Not reported
Monthly Generation:	Not reported
Batch Generation:	Not reported
One Time Generation:	Not reported
Transport Own Waste:	Not reported
Tranports Other Waste:	Not reported
Recycler Onsite:	Not reported
Transfer Facility:	Not reported
Other Exemption:	Not reported
UW Battery Gen:	Not reported
Used Oil Transporter:	Not reported
Used Oil Transfer Facility:	Not reported
Used Oil Processor:	Not reported
Used Oil Refiner:	Not reported
Used Oil Fuel Marketer Directs Shipments:	Not reported
Used Oil Fuel Marketer Meets Specs:	Not reported
Site Contact Address 2:	Not reported
SIC Code:	Not reported

Map ID
Direction
Distance
Elevation

MAP FINDINGS

Site

Database(s)

EDR ID Number
EPA ID Number

SEACAST INC MARYSVILLE (Continued)

S126342258

CRK Number:	WAD981769805
Active:	Not reported
CAS Number:	1310-73-2
Chemical Name:	Alkali Hydroxides
EHS:	Not reported
EHS CAS Number:	1310-73-2
EHS Name:	K-BLEND SODIUM & POTASSIUM HYDROXIDES
Name:	SEACAST INC MARYSVILLE
Address:	6130 31ST AVE NE
City,State,Zip:	MARYSVILLE, WA 98271
Facility Address 2:	Not reported
Facility ID:	Not reported
EPA ID:	Not reported
NAICS:	331512
State Waste Code Desc:	Not reported
Federal Waste Code Desc:	Not reported
Form Comm:	Not reported
Data Year:	2020
Permit by Rule:	Not reported
Mailing Address 2:	Not reported
Treatment by Generator:	Not reported
Mixed Radioactive Waste:	Not reported
Importer of Hazardous Waste:	Not reported
Immediate Recycler:	Not reported
Treatment/Storage/Disposal/Recycling Facility:	Not reported
Generator of Dangerous Fuel Waste:	Not reported
Generator Marketing to Burner:	Not reported
Other Marketers (i.e., blender, distributor, etc.):	Not reported
Utility Boiler Burner:	Not reported
Industry Boiler Burner:	Not reported
Industrial Furnace:	Not reported
Smelter Defferal:	Not reported
Universal Waste:	Not reported
Off-Specification:	Not reported
LN Address 2:	Not reported
Tax Reg #:	Not reported
Business Type:	Not reported
Mail Name:	Not reported
Mailing Address:	Not reported
Mailing City,State,Zip:	Not reported
Legal Organization Name:	Not reported
Legal Organization Type:	Not reported
Legal Contact:	Not reported
Legal Address:	Not reported
Legal Address 2:	Not reported
Legal City,State,Zip:	Not reported
Legal Phone Number:	Not reported
Legal Effective Date:	Not reported
Land Organization Name:	Not reported
Land Organization Type:	Not reported
Land Contact:	Not reported
Land Address:	Not reported
Land City,State,Zip:	Not reported
Land Phone Number:	Not reported
Operator Organization Name:	Not reported
Operator Organization Type:	Not reported

Map ID
 Direction
 Distance
 Elevation

MAP FINDINGS

Site

Database(s)

EDR ID Number
 EPA ID Number

SEACAST INC MARYSVILLE (Continued)

S126342258

Operator:	MIKE & BERT ROBINS
Operator Address:	Not reported
Operator Address 2:	Not reported
Operator City,State,Zip:	Not reported
Operator Phone Number:	3606539388
Operator Effective Date:	Not reported
Site Contact:	Not reported
Site Contact Address:	Not reported
Contact City,State,Zip:	Not reported
Site Contact Phone Number:	Not reported
Site Contact Email:	Not reported
Gen Status Code:	Not reported
Monthly Generation:	Not reported
Batch Generation:	Not reported
One Time Generation:	Not reported
Transport Own Waste:	Not reported
Tranports Other Waste:	Not reported
Recycler Onsite:	Not reported
Transfer Facility:	Not reported
Other Exemption:	Not reported
UW Battery Gen:	Not reported
Used Oil Transporter:	Not reported
Used Oil Transfer Facility:	Not reported
Used Oil Processor:	Not reported
Used Oil Refiner:	Not reported
Used Oil Fuel Marketer Directs Shipments:	Not reported
Used Oil Fuel Marketer Meets Specs:	Not reported
Site Contact Address 2:	Not reported
SIC Code:	Not reported
CRK Number:	WAD981769805
Active:	Not reported
CAS Number:	110-87-7
Chemical Name:	CYCLOHEXENE, PC-205
EHS:	Not reported
EHS CAS Number:	110-87-7
EHS Name:	PC-205

[Click this hyperlink](#) while viewing on your computer to access
 1 additional WA MANIFEST: record(s) in the EDR Site Report.

60
SE
 < 1/8
 0.120 mi.
 635 ft.

MALL
3RD & DELTA
MARYSVILLE, WA 98270

WA UST **U000593900**
WA ALLSITES **N/A**

Actual:
23 ft.
Focus Map:
6

UST:	
Name:	MALL
Address:	3RD & DELTA
City:	MARYSVILLE
Zip:	98270
Facility ID:	1261246
Site Id:	9696
Decimal Latitude:	48.050479
Decimal Longitude:	-122.179998
Tank Name:	1
Tag Number:	Not reported

Map ID
Direction
Distance
Elevation

MAP FINDINGS

Site

Database(s)

EDR ID Number
EPA ID Number

MALL (Continued)

U000593900

Tank Status: Removed
Tank Status Date: 08/06/1996
Tank Install Date: 12/31/1964
Tank Closure Date: Not reported
Capacity Range: 111 TO 1,100 Gallons
Tank Permit Expiration Date: Not reported
Tank Upgrade Date: Not reported
Tank Spill Prevention: Not reported
Tank Overfill Prevention: Not reported
Tank Material: Steel
Tank Construction: Not reported
Tank Tightness Test: Not reported
Tank Corrosion Protection: Not reported
Tank Manifold: Not reported
Tank Release Detection: Not reported
Tank SFC Type: Not reported
Pipe Material: Not reported
Pipe Construction: Not reported
Pipe Primary Release Detection: Not reported
Pipe Second Release Detection: Not reported
Pipe Corrosion Protection: Not reported
Pipe Pumping System: Not reported
Responsible Unit: Northwest
Dispencer/Pump SFC Type: Not reported
Region: Northwest
Is Active: No
Actual Capacity: Not reported
Pipe Install Date: Not reported
Turbine Sump Construction: Not reported
Compartment Number: 1
Stored Substance: Leaded Gasoline
Used Substance: Not reported
Compartment Capacity: Not reported

Name: MALL
Address: 3RD & DELTA
City: MARYSVILLE
Zip: 98270

Tank Name: 2
Tag Number: Not reported
Tank Status: Removed
Tank Status Date: 08/06/1996
Tank Install Date: 12/31/1964
Tank Closure Date: Not reported
Capacity Range: 111 TO 1,100 Gallons
Tank Permit Expiration Date: Not reported
Tank Upgrade Date: Not reported
Tank Spill Prevention: Not reported
Tank Overfill Prevention: Not reported
Tank Material: Steel
Tank Construction: Not reported
Tank Tightness Test: Not reported
Tank Corrosion Protection: Not reported
Tank Manifold: Not reported
Tank Release Detection: Not reported
Tank SFC Type: Not reported

Map ID
Direction
Distance
Elevation

MAP FINDINGS

Site

Database(s)

EDR ID Number
EPA ID Number

MALL (Continued)

U000593900

Pipe Material: Not reported
Pipe Construction: Not reported
Pipe Primary Release Detection: Not reported
Pipe Second Release Detection: Not reported
Pipe Corrosion Protection: Not reported
Pipe Pumping System: Not reported
Responsible Unit: Northwest
Dispencer/Pump SFC Type: Not reported
Region: Northwest
Is Active: No
Actual Capacity: Not reported
Pipe Install Date: Not reported
Turbine Sump Construction: Not reported
Compartment Number: 1
Stored Substance: Leaded Gasoline
Used Substance: Not reported
Compartment Capacity: Not reported

Name: MALL
Address: 3RD & DELTA
City: MARYSVILLE
Zip: 98270

Tank Name: 3
Tag Number: Not reported
Tank Status: Removed
Tank Status Date: 08/06/1996
Tank Install Date: 12/31/1964
Tank Closure Date: Not reported
Capacity Range: 111 TO 1,100 Gallons
Tank Permit Expiration Date: Not reported
Tank Upgrade Date: Not reported
Tank Spill Prevention: Not reported
Tank Overfill Prevention: Not reported
Tank Material: Steel
Tank Construction: Not reported
Tank Tightness Test: Not reported
Tank Corrosion Protection: Not reported
Tank Manifold: Not reported
Tank Release Detection: Not reported
Tank SFC Type: Not reported
Pipe Material: Not reported
Pipe Construction: Not reported
Pipe Primary Release Detection: Not reported
Pipe Second Release Detection: Not reported
Pipe Corrosion Protection: Not reported
Pipe Pumping System: Not reported
Responsible Unit: Northwest
Dispencer/Pump SFC Type: Not reported
Region: Northwest
Is Active: No
Actual Capacity: Not reported
Pipe Install Date: Not reported
Turbine Sump Construction: Not reported
Compartment Number: 1
Stored Substance: Heating Fuel
Used Substance: Not reported

Map ID
 Direction
 Distance
 Elevation

MAP FINDINGS

Site

Database(s)

EDR ID Number
 EPA ID Number

MALL (Continued)

U000593900

Compart Capacity: Not reported

ALLSITES:

Name: TOWNE CENTER MALL
 Facility Id: 1261246

 Interaction: 8154
 Interaction 1: I
 Interaction 2: UST
 Ecology Program: TOXICS
 Program Data: UST
 Facility Alt.: Not reported
 Program ID: 9696
 Date Interaction: 1998-06-08 00:00:00
 Date Interaction 3: Underground Storage Tank
 Latitude: 48.050473343
 Longitude: -122.17998302300001

M61
ESE
1/8-1/4
0.138 mi.
731 ft.

ALBERTSONS 471
301 MARYSVILLE MALL STE 60
MARYSVILLE, WA 98270
Site 1 of 3 in cluster M

WA ALLSITES 1011400656
FINDS N/A
ECHO
WA MANIFEST

Actual:
22 ft.
Focus Map:
6

ALLSITES:

Name: ALBERTSONS 471
 Facility Id: 6767030

 Interaction: 19556
 Interaction 1: I
 Interaction 2: HWOTHER
 Ecology Program: HAZWASTE
 Program Data: TURBOWASTE
 Facility Alt.: ALBERTSONS 471
 Program ID: WAH000032566
 Date Interaction: 2008-12-31 00:00:00
 Date Interaction 3: Haz Waste Management Acti
 Latitude: 48.050940343000001
 Longitude: -122.17769702299999

Interaction: 19555
 Interaction 1: I
 Interaction 2: HWG
 Ecology Program: HAZWASTE
 Program Data: TURBOWASTE
 Facility Alt.: Not reported
 Program ID: WAH000032566
 Date Interaction: 2008-03-03 00:00:00
 Date Interaction 3: Hazardous Waste Generator
 Latitude: 48.050940343000001
 Longitude: -122.17769702299999

Interaction: 91199
 Interaction 1: A

Map ID
Direction
Distance
Elevation

MAP FINDINGS

Site

Database(s)

EDR ID Number
EPA ID Number

ALBERTSONS 471 (Continued)

1011400656

Interaction 2: HWG
Ecology Program: HAZWASTE
Program Data: TURBOWASTE
Facility Alt.: Albertsons 471
Program ID: WAH000032566
Date Interaction: 2009-12-31 00:00:00
Date Interaction 3: Hazardous Waste Generator
Latitude: 48.050940343000001
Longitude: -122.17769702299999

FINDS:

Registry ID: 110070744153

Click Here:

Environmental Interest/Information System:

HAZARDOUS WASTE BIENNIAL REPORTER

Registry ID: 110035444141

Click Here:

Environmental Interest/Information System:

Washington Facility / Site Identification System (WA-FSIS) provides a means to query and display data maintained by the Washington Department of Ecology. This system contains key information for each facility/site that is currently, or has been, of interest to the Air Quality, Dam Safety, Hazardous Waste, Toxics Cleanup, and Water Quality Programs.

RCRAInfo is a national information system that supports the Resource Conservation and Recovery Act (RCRA) program through the tracking of events and activities related to facilities that generate, transport, and treat, store, or dispose of hazardous waste. RCRAInfo allows RCRA program staff to track the notification, permit, compliance, and corrective action activities required under RCRA.

Click this hyperlink while viewing on your computer to access additional FINDS: detail in the EDR Site Report.

ECHO:

Envid: 1011400656
Registry ID: 110035444141
DFR URL: <http://echo.epa.gov/detailed-facility-report?fid=110035444141>
Name: ALBERTSONS 471
Address: 301 MARYSVILLE MALL STE 60
City,State,Zip: MARYSVILLE, WA 98270

WA MANIFEST:

Name: ALBERTSONS 471
Address: 301 MARYSVILLE MALL STE 60
City,State,Zip: MARYSVILLE, WA 98270
Facility Address 2: Not reported
Facility ID: 6767030
EPA ID: WAH000032566
NAICS: 445110
State Waste Code Desc: WT02
Federal Waste Code Desc: D001,D007,D009,D010,D011,D002,P001
Form Comm: Not reported

Map ID
Direction
Distance
Elevation

MAP FINDINGS

Site

Database(s)

EDR ID Number
EPA ID Number

ALBERTSONS 471 (Continued)

1011400656

Data Year:	2017
Permit by Rule:	False
Mailing Address 2:	Not reported
Treatment by Generator:	False
Mixed Radioactive Waste:	False
Importer of Hazardous Waste:	False
Immediate Recycler:	False
Treatment/Storage/Disposal/Recycling Facility:	False
Generator of Dangerous Fuel Waste:	False
Generator Marketing to Burner:	False
Other Marketers (i.e., blender, distributor, etc.):	False
Utility Boiler Burner:	False
Industry Boiler Burner:	False
Industrial Furnace:	False
Smelter Defferal:	False
Universal Waste:	Not reported
Off-Specification:	Not reported
LN Address 2:	11th Floor
Tax Reg #:	602604309
Business Type:	Not reported
Mail Name:	Not reported
Mailing Address:	PO Box 20 Dept #81014
Mailing City,State,Zip:	Boise, ID 83726
Legal Organization Name:	Albertsons LLC
Legal Organization Type:	Private
Legal Contact:	Not reported
Legal Address:	PO Box 20 Dept #81014
Legal Address 2:	Not reported
Legal City,State,Zip:	Boise, ID 83726
Legal Phone Number:	(208)395-4793
Legal Effective Date:	03/21/2013
Land Organization Name:	MGP IX Marysvill LLC
Land Organization Type:	Private
Land Contact:	Not reported
Land Address:	425 California St
Land City,State,Zip:	San Francisco, CA 94104
Land Phone Number:	(805)583-2412
Operator Organization Name:	Albertsons 471
Operator Organization Type:	Private
Operator:	Not reported
Operator Address:	PO Box 20 Dept #81014
Operator Address 2:	Not reported
Operator City,State,Zip:	Boise, ID 83726
Operator Phone Number:	(208)395-4793
Operator Effective Date:	05/11/1988
Site Contact:	Not reported
Site Contact Address:	Not reported
Contact City,State,Zip:	Not reported
Site Contact Phone Number:	Not reported
Site Contact Email:	Not reported
Gen Status Code:	SQG
Monthly Generation:	False
Batch Generation:	True
One Time Generation:	False
Transport Own Waste:	False
Tranports Other Waste:	False
Recycler Onsite:	False

Map ID
Direction
Distance
Elevation

MAP FINDINGS

Site

Database(s)

EDR ID Number
EPA ID Number

ALBERTSONS 471 (Continued)

1011400656

Transfer Facility:	False
Other Exemption:	Not reported
UW Battery Gen:	False
Used Oil Transporter:	False
Used Oil Transfer Facility:	False
Used Oil Processor:	False
Used Oil Refiner:	False
Used Oil Fuel Marketer Directs Shipments:	False
Used Oil Fuel Marketer Meets Specs:	False
Site Contact Address 2:	Not reported
SIC Code:	Not reported
CRK Number:	Not reported
Active:	Not reported
CAS Number:	Not reported
Chemical Name:	Not reported
EHS:	Not reported
EHS CAS Number:	Not reported
EHS Name:	Not reported
Name:	ALBERTSONS 471
Address:	301 MARYSVILLE MALL STE 60
City,State,Zip:	MARYSVILLE, WA 98270
Facility Address 2:	Not reported
Facility ID:	6767030
EPA ID:	WAH000032566
NAICS:	445110
State Waste Code Desc:	WT02
Federal Waste Code Desc:	D001,D007,D010,P001
Form Comm:	Not reported
Data Year:	2017
Permit by Rule:	False
Mailing Address 2:	Not reported
Treatment by Generator:	False
Mixed Radioactive Waste:	False
Importer of Hazardous Waste:	False
Immediate Recycler:	False
Treatment/Storage/Disposal/Recycling Facility:	False
Generator of Dangerous Fuel Waste:	False
Generator Marketing to Burner:	False
Other Marketers (i.e., blender, distributor, etc.):	False
Utility Boiler Burner:	False
Industry Boiler Burner:	False
Industrial Furnace:	False
Smelter Defferal:	False
Universal Waste:	Not reported
Off-Specification:	Not reported
LN Address 2:	11th Floor
Tax Reg #:	602604309
Business Type:	retail grocery & pharmacy
Mail Name:	Albertsons LLC
Mailing Address:	PO Box 20 Dept #81014
Mailing City,State,Zip:	Boise, ID 83726
Legal Organization Name:	Albertsons LLC
Legal Organization Type:	Private
Legal Contact:	Not reported
Legal Address:	PO Box 20 Dept #81014
Legal Address 2:	Not reported

Map ID
Direction
Distance
Elevation

MAP FINDINGS

Site

Database(s)

EDR ID Number
EPA ID Number

ALBERTSONS 471 (Continued)

1011400656

Legal City,State,Zip:	Boise, ID 83726
Legal Phone Number:	(208)395-4793
Legal Effective Date:	03/21/2013
Land Organization Name:	MGP IX Marysvill LLC
Land Organization Type:	Private
Land Contact:	c/o Merline Geier Mgmt LLC
Land Address:	425 California St
Land City,State,Zip:	San Francisco, CA 94104
Land Phone Number:	805-583-2412
Operator Organization Name:	Albertsons 471
Operator Organization Type:	Private
Operator:	Not reported
Operator Address:	PO Box 20 Dept #81014
Operator Address 2:	Not reported
Operator City,State,Zip:	Boise, ID 83726
Operator Phone Number:	(208)395-4793
Operator Effective Date:	05/11/1988
Site Contact:	Store Director
Site Contact Address:	301 Marysville Mall Ste 60
Contact City,State,Zip:	Marysville, WA 98270
Site Contact Phone Number:	(360)659-5841
Site Contact Email:	Not reported
Gen Status Code:	SQG
Monthly Generation:	False
Batch Generation:	True
One Time Generation:	False
Transport Own Waste:	False
Tranports Other Waste:	False
Recycler Onsite:	False
Transfer Facility:	False
Other Exemption:	Not reported
UW Battery Gen:	False
Used Oil Transporter:	False
Used Oil Transfer Facility:	False
Used Oil Processor:	False
Used Oil Refiner:	False
Used Oil Fuel Marketer Directs Shipments:	False
Used Oil Fuel Marketer Meets Specs:	False
Site Contact Address 2:	Not reported
SIC Code:	Not reported
CRK Number:	Not reported
Active:	Not reported
CAS Number:	Not reported
Chemical Name:	Not reported
EHS:	Not reported
EHS CAS Number:	Not reported
EHS Name:	Not reported
Name:	ALBERTSONS 471
Address:	301 MARYSVILLE MALL STE 60
City,State,Zip:	MARYSVILLE, WA 98270
Facility Address 2:	Not reported
Facility ID:	6767030
EPA ID:	WAH000032566
NAICS:	445110
State Waste Code Desc:	WT02
Federal Waste Code Desc:	D001,D002,D007,D010

Map ID
Direction
Distance
Elevation

MAP FINDINGS

Site

Database(s)

EDR ID Number
EPA ID Number

ALBERTSONS 471 (Continued)

1011400656

Form Comm:	Not reported
Data Year:	2016
Permit by Rule:	False
Mailing Address 2:	Not reported
Treatment by Generator:	False
Mixed Radioactive Waste:	False
Importer of Hazardous Waste:	False
Immediate Recycler:	False
Treatment/Storage/Disposal/Recycling Facility:	False
Generator of Dangerous Fuel Waste:	False
Generator Marketing to Burner:	False
Other Marketers (i.e., blender, distributor, etc.):	False
Utility Boiler Burner:	False
Industry Boiler Burner:	False
Industrial Furnace:	False
Smelter Defferal:	False
Universal Waste:	Not reported
Off-Specification:	Not reported
LN Address 2:	11th Floor
Tax Reg #:	602604309
Business Type:	retail grocery & pharmacy
Mail Name:	Albertsons LLC
Mailing Address:	PO Box 20 Dept #81014
Mailing City,State,Zip:	Boise, ID 83726
Legal Organization Name:	Albertsons LLC
Legal Organization Type:	Private
Legal Contact:	Not reported
Legal Address:	PO Box 20 Dept #81014
Legal Address 2:	Not reported
Legal City,State,Zip:	Boise, ID 83726
Legal Phone Number:	(208)395-4793
Legal Effective Date:	03/21/2013
Land Organization Name:	MGP IX Marysvill LLC
Land Organization Type:	Private
Land Contact:	c/o Merline Geier Mgmt LLC
Land Address:	425 California St
Land City,State,Zip:	San Francisco, CA 94104
Land Phone Number:	805-583-2412
Operator Organization Name:	Albertsons 471
Operator Organization Type:	Private
Operator:	Not reported
Operator Address:	PO Box 20 Dept #81014
Operator Address 2:	Not reported
Operator City,State,Zip:	Boise, ID 83726
Operator Phone Number:	(208)395-4793
Operator Effective Date:	05/11/1988
Site Contact:	Store Director
Site Contact Address:	301 Marysville Mall Ste 60
Contact City,State,Zip:	Marysville, WA 98270
Site Contact Phone Number:	(360)659-5841
Site Contact Email:	Not reported
Gen Status Code:	SQG
Monthly Generation:	False
Batch Generation:	True
One Time Generation:	False
Transport Own Waste:	False
Tranports Other Waste:	False

Map ID
Direction
Distance
Elevation

MAP FINDINGS

Site

Database(s)

EDR ID Number
EPA ID Number

ALBERTSONS 471 (Continued)

1011400656

Recycler Onsite:	False
Transfer Facility:	False
Other Exemption:	Not reported
UW Battery Gen:	False
Used Oil Transporter:	False
Used Oil Transfer Facility:	False
Used Oil Processor:	False
Used Oil Refiner:	False
Used Oil Fuel Marketer Directs Shipments:	False
Used Oil Fuel Marketer Meets Specs:	False
Site Contact Address 2:	Not reported
SIC Code:	Not reported
CRK Number:	Not reported
Active:	Not reported
CAS Number:	Not reported
Chemical Name:	Not reported
EHS:	Not reported
EHS CAS Number:	Not reported
EHS Name:	Not reported
Name:	ALBERTSONS 471
Address:	301 MARYSVILLE MALL STE 60
City,State,Zip:	MARYSVILLE, WA 98270
Facility Address 2:	Not reported
Facility ID:	6767030
EPA ID:	WAH000032566
NAICS:	445110
State Waste Code Desc:	WT02
Federal Waste Code Desc:	D001,D002,D007,D010,P001
Form Comm:	Not reported
Data Year:	2015
Permit by Rule:	False
Mailing Address 2:	Not reported
Treatment by Generator:	False
Mixed Radioactive Waste:	False
Importer of Hazardous Waste:	False
Immediate Recycler:	False
Treatment/Storage/Disposal/Recycling Facility:	False
Generator of Dangerous Fuel Waste:	False
Generator Marketing to Burner:	False
Other Marketers (i.e., blender, distributor, etc.):	False
Utility Boiler Burner:	False
Industry Boiler Burner:	False
Industrial Furnace:	False
Smelter Defferal:	False
Universal Waste:	Not reported
Off-Specification:	Not reported
LN Address 2:	11th Floor
Tax Reg #:	602604309
Business Type:	retail grocery & pharmacy
Mail Name:	Albertsons LLC
Mailing Address:	PO Box 20 Dept #81014
Mailing City,State,Zip:	Boise, ID 83726
Legal Organization Name:	Albertsons LLC
Legal Organization Type:	Private
Legal Contact:	Not reported
Legal Address:	PO Box 20 Dept #81014

Map ID
Direction
Distance
Elevation

MAP FINDINGS

Site

Database(s)

EDR ID Number
EPA ID Number

ALBERTSONS 471 (Continued)

1011400656

Legal Address 2:	Not reported
Legal City,State,Zip:	Boise, ID 83726
Legal Phone Number:	(208)395-4793
Legal Effective Date:	03/21/2013
Land Organization Name:	MGP IX Marysvill LLC
Land Organization Type:	Private
Land Contact:	c/o Merline Geier Mgmt LLC
Land Address:	425 California St
Land City,State,Zip:	San Francisco, CA 94104
Land Phone Number:	805-583-2412
Operator Organization Name:	Albertsons 471
Operator Organization Type:	Private
Operator:	Not reported
Operator Address:	PO Box 20 Dept #81014
Operator Address 2:	Not reported
Operator City,State,Zip:	Boise, ID 83726
Operator Phone Number:	(208)395-4793
Operator Effective Date:	05/11/1988
Site Contact:	Store Director
Site Contact Address:	301 Marysville Mall Ste 60
Contact City,State,Zip:	Marysville, WA 98270
Site Contact Phone Number:	(360)659-5841
Site Contact Email:	Not reported
Gen Status Code:	SQG
Monthly Generation:	False
Batch Generation:	True
One Time Generation:	False
Transport Own Waste:	False
Tranports Other Waste:	False
Recycler Onsite:	False
Transfer Facility:	False
Other Exemption:	Not reported
UW Battery Gen:	False
Used Oil Transporter:	False
Used Oil Transfer Facility:	False
Used Oil Processor:	False
Used Oil Refiner:	False
Used Oil Fuel Marketer Directs Shipments:	False
Used Oil Fuel Marketer Meets Specs:	False
Site Contact Address 2:	Not reported
SIC Code:	Not reported
CRK Number:	Not reported
Active:	Not reported
CAS Number:	Not reported
Chemical Name:	Not reported
EHS:	Not reported
EHS CAS Number:	Not reported
EHS Name:	Not reported
Name:	ALBERTSONS 471
Address:	301 MARYSVILLE MALL STE 60
City,State,Zip:	MARYSVILLE, WA 98270
Facility Address 2:	Not reported
Facility ID:	6767030
EPA ID:	WAH000032566
NAICS:	445110
State Waste Code Desc:	WT02

Map ID
Direction
Distance
Elevation

MAP FINDINGS

Site

Database(s)

EDR ID Number
EPA ID Number

ALBERTSONS 471 (Continued)

1011400656

Federal Waste Code Desc:	D001,D002,D007,D010,P001
Form Comm:	Not reported
Data Year:	2014
Permit by Rule:	False
Mailing Address 2:	Not reported
Treatment by Generator:	False
Mixed Radioactive Waste:	False
Importer of Hazardous Waste:	False
Immediate Recycler:	False
Treatment/Storage/Disposal/Recycling Facility:	False
Generator of Dangerous Fuel Waste:	False
Generator Marketing to Burner:	False
Other Marketers (i.e., blender, distributor, etc.):	False
Utility Boiler Burner:	False
Industry Boiler Burner:	False
Industrial Furnace:	False
Smelter Defferal:	False
Universal Waste:	Not reported
Off-Specification:	Not reported
LN Address 2:	11th Floor
Tax Reg #:	602604309
Business Type:	retail grocery & pharmacy
Mail Name:	Albertsons LLC
Mailing Address:	PO Box 20 Dept 72405
Mailing City,State,Zip:	Boise, ID 83726
Legal Organization Name:	Albertsons LLC
Legal Organization Type:	Private
Legal Contact:	Not reported
Legal Address:	PO Box 20 Dept 72405
Legal Address 2:	Not reported
Legal City,State,Zip:	Boise, ID 83726
Legal Phone Number:	(208)395-4793
Legal Effective Date:	03/21/2013
Land Organization Name:	MGP IX Marysvill LLC
Land Organization Type:	Private
Land Contact:	c/o Merline Geier Mgmt LLC
Land Address:	425 California St
Land City,State,Zip:	San Francisco, CA 94104
Land Phone Number:	805-583-2412
Operator Organization Name:	Albertsons 471
Operator Organization Type:	Private
Operator:	Not reported
Operator Address:	PO Box 20 Dept 72405
Operator Address 2:	Not reported
Operator City,State,Zip:	Boise, ID 83726
Operator Phone Number:	(208)395-4793
Operator Effective Date:	05/11/1988
Site Contact:	Store Director
Site Contact Address:	301 Marysville Mall Ste 60
Contact City,State,Zip:	Marysville, WA 98270
Site Contact Phone Number:	(360)659-5841
Site Contact Email:	Not reported
Gen Status Code:	SQG
Monthly Generation:	False
Batch Generation:	True
One Time Generation:	False
Transport Own Waste:	False

Map ID
Direction
Distance
Elevation

MAP FINDINGS

Site

Database(s)

EDR ID Number
EPA ID Number

ALBERTSONS 471 (Continued)

1011400656

Tranports Other Waste:	False
Recycler Onsite:	False
Transfer Facility:	False
Other Exemption:	Not reported
UW Battery Gen:	False
Used Oil Transporter:	False
Used Oil Transfer Facility:	False
Used Oil Processor:	False
Used Oil Refiner:	False
Used Oil Fuel Marketer Directs Shipments:	False
Used Oil Fuel Marketer Meets Specs:	False
Site Contact Address 2:	Not reported
SIC Code:	Not reported
CRK Number:	Not reported
Active:	Not reported
CAS Number:	Not reported
Chemical Name:	Not reported
EHS:	Not reported
EHS CAS Number:	Not reported
EHS Name:	Not reported
Name:	ALBERTSONS 471
Address:	301 MARYSVILLE MALL STE 60
City,State,Zip:	MARYSVILLE, WA 98270
Facility Address 2:	Not reported
Facility ID:	6767030
EPA ID:	WAH000032566
NAICS:	445110
State Waste Code Desc:	Not reported
Federal Waste Code Desc:	D001, D002, D007, D010, P001, P075
Form Comm:	Not reported
Data Year:	2013
Permit by Rule:	False
Mailing Address 2:	Not reported
Treatment by Generator:	False
Mixed Radioactive Waste:	False
Importer of Hazardous Waste:	False
Immediate Recycler:	False
Treatment/Storage/Disposal/Recycling Facility:	False
Generator of Dangerous Fuel Waste:	False
Generator Marketing to Burner:	False
Other Marketers (i.e., blender, distributor, etc.):	False
Utility Boiler Burner:	False
Industry Boiler Burner:	False
Industrial Furnace:	False
Smelter Defferal:	False
Universal Waste:	Not reported
Off-Specification:	Not reported
LN Address 2:	11th Floor
Tax Reg #:	602604309
Business Type:	retail grocery & pharmacy
Mail Name:	Albertsons LLC
Mailing Address:	PO Box 20 Dept 72405
Mailing City,State,Zip:	Boise, ID 83726
Legal Organization Name:	Albertsons LLC
Legal Organization Type:	Private
Legal Contact:	Not reported

Map ID
Direction
Distance
Elevation

MAP FINDINGS

Site

Database(s)

EDR ID Number
EPA ID Number

ALBERTSONS 471 (Continued)

1011400656

Legal Address:	PO Box 20 Dept 72405
Legal Address 2:	Not reported
Legal City,State,Zip:	Boise, ID 83726
Legal Phone Number:	(208)395-4793
Legal Effective Date:	03/21/2013
Land Organization Name:	MGP IX Marysvill LLC
Land Organization Type:	Private
Land Contact:	c/o Merline Geier Mgmt LLC
Land Address:	425 California St
Land City,State,Zip:	San Francisco, CA 94104
Land Phone Number:	805-583-2412
Operator Organization Name:	Albertsons 471
Operator Organization Type:	Private
Operator:	Not reported
Operator Address:	PO Box 20 Dept 72405
Operator Address 2:	Not reported
Operator City,State,Zip:	Boise, ID 83726
Operator Phone Number:	(208)395-4793
Operator Effective Date:	05/11/1988
Site Contact:	Store Director
Site Contact Address:	301 Marysville Mall Ste 60
Contact City,State,Zip:	Marysville, WA 98270
Site Contact Phone Number:	(360)659-5841
Site Contact Email:	Not reported
Gen Status Code:	SQG
Monthly Generation:	False
Batch Generation:	True
One Time Generation:	False
Transport Own Waste:	False
Tranports Other Waste:	False
Recycler Onsite:	False
Transfer Facility:	False
Other Exemption:	Not reported
UW Battery Gen:	False
Used Oil Transporter:	False
Used Oil Transfer Facility:	False
Used Oil Processor:	False
Used Oil Refiner:	False
Used Oil Fuel Marketer Directs Shipments:	False
Used Oil Fuel Marketer Meets Specs:	False
Site Contact Address 2:	Not reported
SIC Code:	Not reported
CRK Number:	Not reported
Active:	Not reported
CAS Number:	Not reported
Chemical Name:	Not reported
EHS:	Not reported
EHS CAS Number:	Not reported
EHS Name:	Not reported
Name:	ALBERTSONS 471
Address:	301 MARYSVILLE MALL STE 60
City,State,Zip:	MARYSVILLE, WA 98270
Facility Address 2:	Not reported
Facility ID:	6767030
EPA ID:	WAH000032566
NAICS:	445110

Map ID
Direction
Distance
Elevation

MAP FINDINGS

Site

Database(s)

EDR ID Number
EPA ID Number

ALBERTSONS 471 (Continued)

1011400656

State Waste Code Desc:	Not reported
Federal Waste Code Desc:	D001, D002, D007, P001, P075
Form Comm:	Not reported
Data Year:	2012
Permit by Rule:	False
Mailing Address 2:	Not reported
Treatment by Generator:	False
Mixed Radioactive Waste:	False
Importer of Hazardous Waste:	False
Immediate Recycler:	False
Treatment/Storage/Disposal/Recycling Facility:	False
Generator of Dangerous Fuel Waste:	False
Generator Marketing to Burner:	False
Other Marketers (i.e., blender, distributor, etc.):	False
Utility Boiler Burner:	False
Industry Boiler Burner:	False
Industrial Furnace:	False
Smelter Defferal:	False
Universal Waste:	Not reported
Off-Specification:	Not reported
LN Address 2:	Not reported
Tax Reg #:	602604309
Business Type:	Groc Store & Photo Proces
Mail Name:	SUPERVALU
Mailing Address:	PO Box 20 Dept 72405
Mailing City,State,Zip:	Boise, ID 83726
Legal Organization Name:	New Albertsons Inc
Legal Organization Type:	Private
Legal Contact:	Not reported
Legal Address:	PO Box 20 Dept 72405
Legal Address 2:	Not reported
Legal City,State,Zip:	Boise, ID 83726
Legal Phone Number:	(208)395-4793
Legal Effective Date:	05/11/1988
Land Organization Name:	New Albertsons Inc
Land Organization Type:	Private
Land Contact:	Not reported
Land Address:	PO Box 20 Dept 72405
Land City,State,Zip:	Boise, ID 83726
Land Phone Number:	(208)395-4793
Operator Organization Name:	Albertsons 471
Operator Organization Type:	Private
Operator:	Not reported
Operator Address:	PO Box 20 Dept 72405
Operator Address 2:	Not reported
Operator City,State,Zip:	Boise, ID 83726
Operator Phone Number:	(208)395-4793
Operator Effective Date:	05/11/1988
Site Contact:	Store Director
Site Contact Address:	301 Marysville Mall Ste 60
Contact City,State,Zip:	Marysville, WA 98270
Site Contact Phone Number:	(360)659-5841
Site Contact Email:	Not reported
Gen Status Code:	SQG
Monthly Generation:	False
Batch Generation:	True
One Time Generation:	False

Map ID
Direction
Distance
Elevation

MAP FINDINGS

Site

Database(s)

EDR ID Number
EPA ID Number

ALBERTSONS 471 (Continued)

1011400656

Transport Own Waste:	False
Tranports Other Waste:	False
Recycler Onsite:	False
Transfer Facility:	False
Other Exemption:	Not reported
UW Battery Gen:	False
Used Oil Transporter:	False
Used Oil Transfer Facility:	False
Used Oil Processor:	False
Used Oil Refiner:	False
Used Oil Fuel Marketer Directs Shipments:	False
Used Oil Fuel Marketer Meets Specs:	False
Site Contact Address 2:	Not reported
SIC Code:	Not reported
CRK Number:	Not reported
Active:	Not reported
CAS Number:	Not reported
Chemical Name:	Not reported
EHS:	Not reported
EHS CAS Number:	Not reported
EHS Name:	Not reported
Name:	ALBERTSONS 471
Address:	301 MARYSVILLE MALL STE 60
City,State,Zip:	MARYSVILLE, WA 98270
Facility Address 2:	Not reported
Facility ID:	6767030
EPA ID:	WAH000032566
NAICS:	445110
State Waste Code Desc:	Not reported
Federal Waste Code Desc:	D002, P001
Form Comm:	Not reported
Data Year:	2011
Permit by Rule:	False
Mailing Address 2:	Not reported
Treatment by Generator:	False
Mixed Radioactive Waste:	False
Importer of Hazardous Waste:	False
Immediate Recycler:	False
Treatment/Storage/Disposal/Recycling Facility:	False
Generator of Dangerous Fuel Waste:	False
Generator Marketing to Burner:	False
Other Marketers (i.e., blender, distributor, etc.):	False
Utility Boiler Burner:	False
Industry Boiler Burner:	False
Industrial Furnace:	False
Smelter Defferal:	False
Universal Waste:	Not reported
Off-Specification:	Not reported
LN Address 2:	Not reported
Tax Reg #:	602604309
Business Type:	Groc Store & Photo Proces
Mail Name:	SUPERVALU
Mailing Address:	PO Box 20 Dept 72405
Mailing City,State,Zip:	Boise, ID 83726
Legal Organization Name:	New Albertsons Inc
Legal Organization Type:	Private

Map ID
Direction
Distance
Elevation

MAP FINDINGS

Site

Database(s)

EDR ID Number
EPA ID Number

ALBERTSONS 471 (Continued)

1011400656

Legal Contact:	Not reported
Legal Address:	PO Box 20 Dept 72405
Legal Address 2:	Not reported
Legal City,State,Zip:	Boise, ID 83726
Legal Phone Number:	(208)395-4793
Legal Effective Date:	05/11/1988
Land Organization Name:	New Albertsons Inc
Land Organization Type:	Private
Land Contact:	Not reported
Land Address:	PO Box 20 Dept 72405
Land City,State,Zip:	Boise, ID 83726
Land Phone Number:	(208)395-4793
Operator Organization Name:	Albertsons 471
Operator Organization Type:	Private
Operator:	Not reported
Operator Address:	PO Box 20 Dept 72405
Operator Address 2:	Not reported
Operator City,State,Zip:	Boise, ID 83726
Operator Phone Number:	(208)395-4793
Operator Effective Date:	05/11/1988
Site Contact:	Store Director
Site Contact Address:	301 Marysville Mall Ste 60
Contact City,State,Zip:	Marysville, WA 98270
Site Contact Phone Number:	(360)659-5841
Site Contact Email:	Not reported
Gen Status Code:	SQG
Monthly Generation:	False
Batch Generation:	True
One Time Generation:	False
Transport Own Waste:	False
Tranports Other Waste:	False
Recycler Onsite:	False
Transfer Facility:	False
Other Exemption:	Not reported
UW Battery Gen:	False
Used Oil Transporter:	False
Used Oil Transfer Facility:	False
Used Oil Processor:	False
Used Oil Refiner:	False
Used Oil Fuel Marketer Directs Shipments:	False
Used Oil Fuel Marketer Meets Specs:	False
Site Contact Address 2:	Not reported
SIC Code:	Not reported
CRK Number:	Not reported
Active:	Not reported
CAS Number:	Not reported
Chemical Name:	Not reported
EHS:	Not reported
EHS CAS Number:	Not reported
EHS Name:	Not reported
Name:	ALBERTSONS 471
Address:	301 MARYSVILLE MALL STE 60
City,State,Zip:	MARYSVILLE, WA 98270
Facility Address 2:	Not reported
Facility ID:	6767030
EPA ID:	WAH000032566

Map ID
Direction
Distance
Elevation

MAP FINDINGS

Site

Database(s)

EDR ID Number
EPA ID Number

ALBERTSONS 471 (Continued)

1011400656

NAICS:	445110
State Waste Code Desc:	Not reported
Federal Waste Code Desc:	Not reported
Form Comm:	Not reported
Data Year:	2010
Permit by Rule:	False
Mailing Address 2:	Not reported
Treatment by Generator:	False
Mixed Radioactive Waste:	False
Importer of Hazardous Waste:	False
Immediate Recycler:	False
Treatment/Storage/Disposal/Recycling Facility:	False
Generator of Dangerous Fuel Waste:	False
Generator Marketing to Burner:	False
Other Marketers (i.e., blender, distributor, etc.):	False
Utility Boiler Burner:	False
Industry Boiler Burner:	False
Industrial Furnace:	False
Smelter Defferal:	False
Universal Waste:	Not reported
Off-Specification:	Not reported
LN Address 2:	Not reported
Tax Reg #:	602604309
Business Type:	Groc Store & Photo Proces
Mail Name:	SUPERVALU
Mailing Address:	PO Box 20 Dept 72405
Mailing City,State,Zip:	Boise, ID 83726
Legal Organization Name:	New Albertsons Inc
Legal Organization Type:	Private
Legal Contact:	Not reported
Legal Address:	PO Box 20 Dept 72405
Legal Address 2:	Not reported
Legal City,State,Zip:	Boise, ID 83726
Legal Phone Number:	(208)395-4793
Legal Effective Date:	05/11/1988
Land Organization Name:	New Albertsons Inc
Land Organization Type:	Private
Land Contact:	Not reported
Land Address:	PO Box 20 Dept 72405
Land City,State,Zip:	Boise, ID 83726
Land Phone Number:	(208)395-4793
Operator Organization Name:	Albertsons 471
Operator Organization Type:	Private
Operator:	Not reported
Operator Address:	PO Box 20 Dept 72405
Operator Address 2:	Not reported
Operator City,State,Zip:	Boise, ID 83726
Operator Phone Number:	(208)395-4793
Operator Effective Date:	05/11/1988
Site Contact:	Store Director
Site Contact Address:	301 Marysville Mall Ste 60
Contact City,State,Zip:	Marysville, WA 98270
Site Contact Phone Number:	(360)659-5841
Site Contact Email:	Not reported
Gen Status Code:	SQG
Monthly Generation:	False
Batch Generation:	True

Map ID
Direction
Distance
Elevation

MAP FINDINGS

Site

Database(s)

EDR ID Number
EPA ID Number

ALBERTSONS 471 (Continued)

1011400656

One Time Generation:	False
Transport Own Waste:	False
Tranports Other Waste:	False
Recycler Onsite:	False
Transfer Facility:	False
Other Exemption:	Not reported
UW Battery Gen:	False
Used Oil Transporter:	False
Used Oil Transfer Facility:	False
Used Oil Processor:	False
Used Oil Refiner:	False
Used Oil Fuel Marketer Directs Shipments:	False
Used Oil Fuel Marketer Meets Specs:	False
Site Contact Address 2:	Not reported
SIC Code:	Not reported
CRK Number:	Not reported
Active:	Not reported
CAS Number:	Not reported
Chemical Name:	Not reported
EHS:	Not reported
EHS CAS Number:	Not reported
EHS Name:	Not reported
Name:	ALBERTSONS 471
Address:	301 MARYSVILLE MALL STE 60
City,State,Zip:	MARYSVILLE, WA 98270
Facility Address 2:	Not reported
Facility ID:	6767030
EPA ID:	WAH000032566
NAICS:	445110
State Waste Code Desc:	Not reported
Federal Waste Code Desc:	Not reported
Form Comm:	Not reported
Data Year:	2009
Permit by Rule:	False
Mailing Address 2:	Not reported
Treatment by Generator:	False
Mixed Radioactive Waste:	False
Importer of Hazardous Waste:	False
Immediate Recycler:	False
Treatment/Storage/Disposal/Recycling Facility:	False
Generator of Dangerous Fuel Waste:	False
Generator Marketing to Burner:	False
Other Marketers (i.e., blender, distributor, etc.):	False
Utility Boiler Burner:	False
Industry Boiler Burner:	False
Industrial Furnace:	False
Smelter Defferal:	False
Universal Waste:	Not reported
Off-Specification:	Not reported
LN Address 2:	Not reported
Tax Reg #:	602604309
Business Type:	Groc Store & Photo Proces
Mail Name:	SUPERVALU
Mailing Address:	PO Box 20 Dept 72405
Mailing City,State,Zip:	Boise, ID 83726
Legal Organization Name:	New Albertsons Inc

Map ID
Direction
Distance
Elevation

MAP FINDINGS

Site

Database(s)

EDR ID Number
EPA ID Number

ALBERTSONS 471 (Continued)

1011400656

Legal Organization Type:	Private
Legal Contact:	Not reported
Legal Address:	PO Box 20 Dept 72405
Legal Address 2:	Not reported
Legal City,State,Zip:	Boise, ID 83726
Legal Phone Number:	(208)395-4793
Legal Effective Date:	05/11/1988
Land Organization Name:	New Albertsons Inc
Land Organization Type:	Private
Land Contact:	Not reported
Land Address:	PO Box 20 Dept 72405
Land City,State,Zip:	Boise, ID 83726
Land Phone Number:	(208)395-4793
Operator Organization Name:	Albertsons 471
Operator Organization Type:	Private
Operator:	Not reported
Operator Address:	PO Box 20 Dept 72405
Operator Address 2:	Not reported
Operator City,State,Zip:	Boise, ID 83726
Operator Phone Number:	(208)395-4793
Operator Effective Date:	05/11/1988
Site Contact:	Store Director
Site Contact Address:	301 Marysville Mall Ste 60
Contact City,State,Zip:	Marysville, WA 98270
Site Contact Phone Number:	(360)659-5841
Site Contact Email:	Not reported
Gen Status Code:	SQG
Monthly Generation:	False
Batch Generation:	True
One Time Generation:	False
Transport Own Waste:	False
Tranports Other Waste:	False
Recycler Onsite:	False
Transfer Facility:	False
Other Exemption:	Not reported
UW Battery Gen:	False
Used Oil Transporter:	False
Used Oil Transfer Facility:	False
Used Oil Processor:	False
Used Oil Refiner:	False
Used Oil Fuel Marketer Directs Shipments:	False
Used Oil Fuel Marketer Meets Specs:	False
Site Contact Address 2:	Not reported
SIC Code:	Not reported
CRK Number:	Not reported
Active:	Not reported
CAS Number:	Not reported
Chemical Name:	Not reported
EHS:	Not reported
EHS CAS Number:	Not reported
EHS Name:	Not reported

[Click this hyperlink](#) while viewing on your computer to access
1 additional WA MANIFEST: record(s) in the EDR Site Report.

MAP FINDINGS

Map ID	Direction	Distance	Elevation	Site	Database(s)	EDR ID Number	EPA ID Number																																																																																																																																																																																																																																																																																																																																																																																																																																								
M62	ESE	1/8-1/4	0.138 mi.	ALBERTSONS 471 301 MARYSVILLE MALL STE 60 MARYSVILLE, WA 98270	RCRA-VSQG	1010788455	WAH000032566																																																																																																																																																																																																																																																																																																																																																																																																																																								
731 ft.	Actual:	Site 2 of 3 in cluster M																																																																																																																																																																																																																																																																																																																																																																																																																																													
22 ft.	Focus Map:	<table border="0"> <tr> <td>RCRA-VSQG:</td> <td></td> <td></td> <td></td> <td></td> <td></td> <td></td> <td></td> </tr> <tr> <td>Date Form Received by Agency:</td> <td></td> <td></td> <td></td> <td></td> <td></td> <td></td> <td>20210526</td> </tr> <tr> <td>Handler Name:</td> <td></td> <td>ALBERTSONS 471</td> <td></td> <td></td> <td></td> <td></td> <td></td> </tr> <tr> <td>Handler Address:</td> <td></td> <td></td> <td></td> <td></td> <td></td> <td></td> <td>301 MARYSVILLE MALL STE 60</td> </tr> <tr> <td>Handler City,State,Zip:</td> <td></td> <td></td> <td></td> <td></td> <td></td> <td></td> <td>MARYSVILLE, WA 98270</td> </tr> <tr> <td>EPA ID:</td> <td></td> <td></td> <td></td> <td></td> <td></td> <td></td> <td>WAH000032566</td> </tr> <tr> <td>Contact Name:</td> <td></td> <td></td> <td></td> <td></td> <td></td> <td></td> <td>ERICA FRANSEN</td> </tr> <tr> <td>Contact Address:</td> <td></td> <td></td> <td></td> <td></td> <td></td> <td></td> <td>PO BOX 20 DEPT #9938819</td> </tr> <tr> <td>Contact City,State,Zip:</td> <td></td> <td></td> <td></td> <td></td> <td></td> <td></td> <td>BOISE, ID 83726</td> </tr> <tr> <td>Contact Telephone:</td> <td></td> <td></td> <td></td> <td></td> <td></td> <td></td> <td>208-395-4793</td> </tr> <tr> <td>Contact Fax:</td> <td></td> <td></td> <td></td> <td></td> <td></td> <td></td> <td>Not reported</td> </tr> <tr> <td>Contact Email:</td> <td></td> <td></td> <td></td> <td></td> <td></td> <td></td> <td>ERICA.FRANSEN@ALBERTSONS.COM</td> </tr> <tr> <td>Contact Title:</td> <td></td> <td></td> <td></td> <td></td> <td></td> <td></td> <td>SR ENV COMPLIANCE MANAGER</td> </tr> <tr> <td>EPA Region:</td> <td></td> <td></td> <td></td> <td></td> <td></td> <td></td> <td>10</td> </tr> <tr> <td>Land Type:</td> <td></td> <td></td> <td></td> <td></td> <td></td> <td></td> <td>Private</td> </tr> <tr> <td>Federal Waste Generator Description:</td> <td></td> <td></td> <td></td> <td></td> <td></td> <td></td> <td>Conditionally Exempt Small Quantity Generator</td> </tr> <tr> <td>Non-Notifier:</td> <td></td> <td></td> <td></td> <td></td> <td></td> <td></td> <td>Not reported</td> </tr> <tr> <td>Biennial Report Cycle:</td> <td></td> <td></td> <td></td> <td></td> <td></td> <td></td> <td>Not reported</td> </tr> <tr> <td>Accessibility:</td> <td></td> <td></td> <td></td> <td></td> <td></td> <td></td> <td>Not reported</td> </tr> <tr> <td>Active Site Indicator:</td> <td></td> <td></td> <td></td> <td></td> <td></td> <td></td> <td>Handler Activities</td> </tr> <tr> <td>State District Owner:</td> <td></td> <td></td> <td></td> <td></td> <td></td> <td></td> <td>WA</td> </tr> <tr> <td>State District:</td> <td></td> <td></td> <td></td> <td></td> <td></td> <td></td> <td>NWRO</td> </tr> <tr> <td>Mailing Address:</td> <td></td> <td></td> <td></td> <td></td> <td></td> <td></td> <td>PO BOX 20 DEPT #9938819</td> </tr> <tr> <td>Mailing City,State,Zip:</td> <td></td> <td></td> <td></td> <td></td> <td></td> <td></td> <td>BOISE, ID 83726</td> </tr> <tr> <td>Owner Name:</td> <td></td> <td></td> <td></td> <td></td> <td></td> <td></td> <td>ALBERTSONS LLC</td> </tr> <tr> <td>Owner Type:</td> <td></td> <td></td> <td></td> <td></td> <td></td> <td></td> <td>Private</td> </tr> <tr> <td>Operator Name:</td> <td></td> <td></td> <td></td> <td></td> <td></td> <td></td> <td>ALBERTSONS 471</td> </tr> <tr> <td>Operator Type:</td> <td></td> <td></td> <td></td> <td></td> <td></td> <td></td> <td>Private</td> </tr> <tr> <td>Short-Term Generator Activity:</td> <td></td> <td></td> <td></td> <td></td> <td></td> <td></td> <td>No</td> </tr> <tr> <td>Importer Activity:</td> <td></td> <td></td> <td></td> <td></td> <td></td> <td></td> <td>No</td> </tr> <tr> <td>Mixed Waste Generator:</td> <td></td> <td></td> <td></td> <td></td> <td></td> <td></td> <td>No</td> </tr> <tr> <td>Transporter Activity:</td> <td></td> <td></td> <td></td> <td></td> <td></td> <td></td> <td>No</td> </tr> <tr> <td>Transfer Facility Activity:</td> <td></td> <td></td> <td></td> <td></td> <td></td> <td></td> <td>No</td> </tr> <tr> <td>Recycler Activity with Storage:</td> <td></td> <td></td> <td></td> <td></td> <td></td> <td></td> <td>No</td> </tr> <tr> <td>Small Quantity On-Site Burner Exemption:</td> <td></td> <td></td> <td></td> <td></td> <td></td> <td></td> <td>No</td> </tr> <tr> <td>Smelting Melting and Refining Furnace Exemption:</td> <td></td> <td></td> <td></td> <td></td> <td></td> <td></td> <td>No</td> </tr> <tr> <td>Underground Injection Control:</td> <td></td> <td></td> <td></td> <td></td> <td></td> <td></td> <td>No</td> </tr> <tr> <td>Off-Site Waste Receipt:</td> <td></td> <td></td> <td></td> <td></td> <td></td> <td></td> <td>No</td> </tr> <tr> <td>Universal Waste Indicator:</td> <td></td> <td></td> <td></td> <td></td> <td></td> <td></td> <td>No</td> </tr> <tr> <td>Universal Waste Destination Facility:</td> <td></td> <td></td> <td></td> <td></td> <td></td> <td></td> <td>No</td> </tr> <tr> <td>Federal Universal Waste:</td> <td></td> <td></td> <td></td> <td></td> <td></td> <td></td> <td>No</td> </tr> <tr> <td>Active Site Fed-Reg Treatment Storage and Disposal Facility:</td> <td></td> <td></td> <td></td> <td></td> <td></td> <td></td> <td>Not reported</td> </tr> <tr> <td>Active Site Converter Treatment storage and Disposal Facility:</td> <td></td> <td></td> <td></td> <td></td> <td></td> <td></td> <td>Not reported</td> </tr> <tr> <td>Active Site State-Reg Treatment Storage and Disposal Facility:</td> <td></td> <td></td> <td></td> <td></td> <td></td> <td></td> <td>Not reported</td> </tr> <tr> <td>Active Site State-Reg Handler:</td> <td></td> <td></td> <td></td> <td></td> <td></td> <td></td> <td>---</td> </tr> <tr> <td>Federal Facility Indicator:</td> <td></td> <td></td> <td></td> <td></td> <td></td> <td></td> <td>Not reported</td> </tr> <tr> <td>Hazardous Secondary Material Indicator:</td> <td></td> <td></td> <td></td> <td></td> <td></td> <td></td> <td>N</td> </tr> <tr> <td>Sub-Part K Indicator:</td> <td></td> <td></td> <td></td> <td></td> <td></td> <td></td> <td>Not reported</td> </tr> <tr> <td>Commercial TSD Indicator:</td> <td></td> <td></td> <td></td> <td></td> <td></td> <td></td> <td>No</td> </tr> <tr> <td>Treatment Storage and Disposal Type:</td> <td></td> <td></td> <td></td> <td></td> <td></td> <td></td> <td>Not reported</td> </tr> <tr> <td>2018 GPRA Permit Baseline:</td> <td></td> <td></td> <td></td> <td></td> <td></td> <td></td> <td>Not on the Baseline</td> </tr> <tr> <td>2018 GPRA Renewals Baseline:</td> <td></td> <td></td> <td></td> <td></td> <td></td> <td></td> <td>Not on the Baseline</td> </tr> <tr> <td>Permit Renewals Workload Universe:</td> <td></td> <td></td> <td></td> <td></td> <td></td> <td></td> <td>Not reported</td> </tr> </table>						RCRA-VSQG:								Date Form Received by Agency:							20210526	Handler Name:		ALBERTSONS 471						Handler Address:							301 MARYSVILLE MALL STE 60	Handler City,State,Zip:							MARYSVILLE, WA 98270	EPA ID:							WAH000032566	Contact Name:							ERICA FRANSEN	Contact Address:							PO BOX 20 DEPT #9938819	Contact City,State,Zip:							BOISE, ID 83726	Contact Telephone:							208-395-4793	Contact Fax:							Not reported	Contact Email:							ERICA.FRANSEN@ALBERTSONS.COM	Contact Title:							SR ENV COMPLIANCE MANAGER	EPA Region:							10	Land Type:							Private	Federal Waste Generator Description:							Conditionally Exempt Small Quantity Generator	Non-Notifier:							Not reported	Biennial Report Cycle:							Not reported	Accessibility:							Not reported	Active Site Indicator:							Handler Activities	State District Owner:							WA	State District:							NWRO	Mailing Address:							PO BOX 20 DEPT #9938819	Mailing City,State,Zip:							BOISE, ID 83726	Owner Name:							ALBERTSONS LLC	Owner Type:							Private	Operator Name:							ALBERTSONS 471	Operator Type:							Private	Short-Term Generator Activity:							No	Importer Activity:							No	Mixed Waste Generator:							No	Transporter Activity:							No	Transfer Facility Activity:							No	Recycler Activity with Storage:							No	Small Quantity On-Site Burner Exemption:							No	Smelting Melting and Refining Furnace Exemption:							No	Underground Injection Control:							No	Off-Site Waste Receipt:							No	Universal Waste Indicator:							No	Universal Waste Destination Facility:							No	Federal Universal Waste:							No	Active Site Fed-Reg Treatment Storage and Disposal Facility:							Not reported	Active Site Converter Treatment storage and Disposal Facility:							Not reported	Active Site State-Reg Treatment Storage and Disposal Facility:							Not reported	Active Site State-Reg Handler:							---	Federal Facility Indicator:							Not reported	Hazardous Secondary Material Indicator:							N	Sub-Part K Indicator:							Not reported	Commercial TSD Indicator:							No	Treatment Storage and Disposal Type:							Not reported	2018 GPRA Permit Baseline:							Not on the Baseline	2018 GPRA Renewals Baseline:							Not on the Baseline	Permit Renewals Workload Universe:							Not reported
RCRA-VSQG:																																																																																																																																																																																																																																																																																																																																																																																																																																															
Date Form Received by Agency:							20210526																																																																																																																																																																																																																																																																																																																																																																																																																																								
Handler Name:		ALBERTSONS 471																																																																																																																																																																																																																																																																																																																																																																																																																																													
Handler Address:							301 MARYSVILLE MALL STE 60																																																																																																																																																																																																																																																																																																																																																																																																																																								
Handler City,State,Zip:							MARYSVILLE, WA 98270																																																																																																																																																																																																																																																																																																																																																																																																																																								
EPA ID:							WAH000032566																																																																																																																																																																																																																																																																																																																																																																																																																																								
Contact Name:							ERICA FRANSEN																																																																																																																																																																																																																																																																																																																																																																																																																																								
Contact Address:							PO BOX 20 DEPT #9938819																																																																																																																																																																																																																																																																																																																																																																																																																																								
Contact City,State,Zip:							BOISE, ID 83726																																																																																																																																																																																																																																																																																																																																																																																																																																								
Contact Telephone:							208-395-4793																																																																																																																																																																																																																																																																																																																																																																																																																																								
Contact Fax:							Not reported																																																																																																																																																																																																																																																																																																																																																																																																																																								
Contact Email:							ERICA.FRANSEN@ALBERTSONS.COM																																																																																																																																																																																																																																																																																																																																																																																																																																								
Contact Title:							SR ENV COMPLIANCE MANAGER																																																																																																																																																																																																																																																																																																																																																																																																																																								
EPA Region:							10																																																																																																																																																																																																																																																																																																																																																																																																																																								
Land Type:							Private																																																																																																																																																																																																																																																																																																																																																																																																																																								
Federal Waste Generator Description:							Conditionally Exempt Small Quantity Generator																																																																																																																																																																																																																																																																																																																																																																																																																																								
Non-Notifier:							Not reported																																																																																																																																																																																																																																																																																																																																																																																																																																								
Biennial Report Cycle:							Not reported																																																																																																																																																																																																																																																																																																																																																																																																																																								
Accessibility:							Not reported																																																																																																																																																																																																																																																																																																																																																																																																																																								
Active Site Indicator:							Handler Activities																																																																																																																																																																																																																																																																																																																																																																																																																																								
State District Owner:							WA																																																																																																																																																																																																																																																																																																																																																																																																																																								
State District:							NWRO																																																																																																																																																																																																																																																																																																																																																																																																																																								
Mailing Address:							PO BOX 20 DEPT #9938819																																																																																																																																																																																																																																																																																																																																																																																																																																								
Mailing City,State,Zip:							BOISE, ID 83726																																																																																																																																																																																																																																																																																																																																																																																																																																								
Owner Name:							ALBERTSONS LLC																																																																																																																																																																																																																																																																																																																																																																																																																																								
Owner Type:							Private																																																																																																																																																																																																																																																																																																																																																																																																																																								
Operator Name:							ALBERTSONS 471																																																																																																																																																																																																																																																																																																																																																																																																																																								
Operator Type:							Private																																																																																																																																																																																																																																																																																																																																																																																																																																								
Short-Term Generator Activity:							No																																																																																																																																																																																																																																																																																																																																																																																																																																								
Importer Activity:							No																																																																																																																																																																																																																																																																																																																																																																																																																																								
Mixed Waste Generator:							No																																																																																																																																																																																																																																																																																																																																																																																																																																								
Transporter Activity:							No																																																																																																																																																																																																																																																																																																																																																																																																																																								
Transfer Facility Activity:							No																																																																																																																																																																																																																																																																																																																																																																																																																																								
Recycler Activity with Storage:							No																																																																																																																																																																																																																																																																																																																																																																																																																																								
Small Quantity On-Site Burner Exemption:							No																																																																																																																																																																																																																																																																																																																																																																																																																																								
Smelting Melting and Refining Furnace Exemption:							No																																																																																																																																																																																																																																																																																																																																																																																																																																								
Underground Injection Control:							No																																																																																																																																																																																																																																																																																																																																																																																																																																								
Off-Site Waste Receipt:							No																																																																																																																																																																																																																																																																																																																																																																																																																																								
Universal Waste Indicator:							No																																																																																																																																																																																																																																																																																																																																																																																																																																								
Universal Waste Destination Facility:							No																																																																																																																																																																																																																																																																																																																																																																																																																																								
Federal Universal Waste:							No																																																																																																																																																																																																																																																																																																																																																																																																																																								
Active Site Fed-Reg Treatment Storage and Disposal Facility:							Not reported																																																																																																																																																																																																																																																																																																																																																																																																																																								
Active Site Converter Treatment storage and Disposal Facility:							Not reported																																																																																																																																																																																																																																																																																																																																																																																																																																								
Active Site State-Reg Treatment Storage and Disposal Facility:							Not reported																																																																																																																																																																																																																																																																																																																																																																																																																																								
Active Site State-Reg Handler:							---																																																																																																																																																																																																																																																																																																																																																																																																																																								
Federal Facility Indicator:							Not reported																																																																																																																																																																																																																																																																																																																																																																																																																																								
Hazardous Secondary Material Indicator:							N																																																																																																																																																																																																																																																																																																																																																																																																																																								
Sub-Part K Indicator:							Not reported																																																																																																																																																																																																																																																																																																																																																																																																																																								
Commercial TSD Indicator:							No																																																																																																																																																																																																																																																																																																																																																																																																																																								
Treatment Storage and Disposal Type:							Not reported																																																																																																																																																																																																																																																																																																																																																																																																																																								
2018 GPRA Permit Baseline:							Not on the Baseline																																																																																																																																																																																																																																																																																																																																																																																																																																								
2018 GPRA Renewals Baseline:							Not on the Baseline																																																																																																																																																																																																																																																																																																																																																																																																																																								
Permit Renewals Workload Universe:							Not reported																																																																																																																																																																																																																																																																																																																																																																																																																																								

Map ID
Direction
Distance
Elevation

MAP FINDINGS

Site

Database(s)

EDR ID Number
EPA ID Number

ALBERTSONS 471 (Continued)

1010788455

Permit Workload Universe:	Not reported
Permit Progress Universe:	Not reported
Post-Closure Workload Universe:	Not reported
Closure Workload Universe:	Not reported
202 GPRA Corrective Action Baseline:	No
Corrective Action Workload Universe:	No
Subject to Corrective Action Universe:	No
Non-TSDFs Where RCRA CA has Been Imposed Universe:	No
TSDFs Potentially Subject to CA Under 3004 (u)/(v) Universe:	No
TSDFs Only Subject to CA under Discretionary Auth Universe:	No
Corrective Action Priority Ranking:	No NCAPS ranking
Environmental Control Indicator:	No
Institutional Control Indicator:	No
Human Exposure Controls Indicator:	N/A
Groundwater Controls Indicator:	N/A
Operating TSDF Universe:	Not reported
Full Enforcement Universe:	Not reported
Significant Non-Complier Universe:	No
Unaddressed Significant Non-Complier Universe:	No
Addressed Significant Non-Complier Universe:	No
Significant Non-Complier With a Compliance Schedule Universe:	No
Financial Assurance Required:	Not reported
Handler Date of Last Change:	20210617
Recognized Trader-Importer:	No
Recognized Trader-Exporter:	No
Importer of Spent Lead Acid Batteries:	No
Exporter of Spent Lead Acid Batteries:	No
Recycler Activity Without Storage:	No
Manifest Broker:	No
Sub-Part P Indicator:	H

Biennial: List of Years

Year: 2011

[Click Here for Biennial Reporting System Data:](#)

Year: 2009

[Click Here for Biennial Reporting System Data:](#)

Hazardous Waste Summary:

Waste Code:	D001
Waste Description:	IGNITABLE WASTE
Waste Code:	D002
Waste Description:	CORROSIVE WASTE
Waste Code:	D007
Waste Description:	CHROMIUM
Waste Code:	D009
Waste Description:	MERCURY
Waste Code:	D010
Waste Description:	SELENIUM
Waste Code:	D011

Map ID
Direction
Distance
Elevation

MAP FINDINGS

Site

Database(s)

EDR ID Number
EPA ID Number

ALBERTSONS 471 (Continued)

1010788455

Waste Description: SILVER

Waste Code: P001
Waste Description: 2H-1-BENZOPYRAN-2-ONE, 4-HYDROXY-3-(3-OXO-1-PHENYLBUTYL)-, & SALTS, WHEN PRESENT AT CONCENTRATIONS GREATER THAN 0.3% (OR) WARFARIN, & SALTS, WHEN PRESENT AT CONCENTRATIONS GREATER THAN 0.3%

Waste Code: P075
Waste Description: NICOTINE, & SALTS (OR) PYRIDINE, 3-(1-METHYL-2-PYRROLIDINYL)-,(S)-, & SALTS

Handler - Owner Operator:

Owner/Operator Indicator: Owner
Owner/Operator Name: NEW ALBERTSONS INC
Legal Status: Private
Date Became Current: 19880511
Date Ended Current: Not reported
Owner/Operator Address: PO BOX 20 DEPT 72405
Owner/Operator City,State,Zip: BOISE, ID 83726
Owner/Operator Telephone: 208-395-4793
Owner/Operator Telephone Ext: Not reported
Owner/Operator Fax: Not reported
Owner/Operator Email: Not reported

Owner/Operator Indicator: Owner
Owner/Operator Name: NEW ALBERTSONS INC
Legal Status: Private
Date Became Current: Not reported
Date Ended Current: Not reported
Owner/Operator Address: PO BOX 20 DEPT 72405
Owner/Operator City,State,Zip: BOISE, ID 83726
Owner/Operator Telephone: 208-395-4793
Owner/Operator Telephone Ext: Not reported
Owner/Operator Fax: Not reported
Owner/Operator Email: Not reported

Owner/Operator Indicator: Owner
Owner/Operator Name: NEW ALBERTSONS INC
Legal Status: Private
Date Became Current: 19880511
Date Ended Current: Not reported
Owner/Operator Address: PO BOX 20 DEPT 72405
Owner/Operator City,State,Zip: BOISE, ID 83726
Owner/Operator Telephone: 208-395-4793
Owner/Operator Telephone Ext: Not reported
Owner/Operator Fax: Not reported
Owner/Operator Email: Not reported

Owner/Operator Indicator: Owner
Owner/Operator Name: NEW ALBERTSONS INC
Legal Status: Private
Date Became Current: 19880511
Date Ended Current: Not reported
Owner/Operator Address: PO BOX 20 DEPT 72405
Owner/Operator City,State,Zip: BOISE, ID 83726
Owner/Operator Telephone: 208-395-4793
Owner/Operator Telephone Ext: Not reported

Map ID
Direction
Distance
Elevation

MAP FINDINGS

Site

Database(s)

EDR ID Number
EPA ID Number

ALBERTSONS 471 (Continued)

1010788455

Owner/Operator Fax:	Not reported
Owner/Operator Email:	Not reported
Owner/Operator Indicator:	Owner
Owner/Operator Name:	NEW ALBERTSONS INC
Legal Status:	Private
Date Became Current:	Not reported
Date Ended Current:	Not reported
Owner/Operator Address:	PO BOX 20 DEPT 72405
Owner/Operator City,State,Zip:	BOISE, ID 83726
Owner/Operator Telephone:	208-395-4793
Owner/Operator Telephone Ext:	Not reported
Owner/Operator Fax:	Not reported
Owner/Operator Email:	Not reported
Owner/Operator Indicator:	Owner
Owner/Operator Name:	MGP IX MARYSVILL LLC
Legal Status:	Private
Date Became Current:	Not reported
Date Ended Current:	Not reported
Owner/Operator Address:	425 CALIFORNIA ST
Owner/Operator City,State,Zip:	SAN FRANCISCO, CA 94104
Owner/Operator Telephone:	805-583-2412
Owner/Operator Telephone Ext:	Not reported
Owner/Operator Fax:	Not reported
Owner/Operator Email:	Not reported
Owner/Operator Indicator:	Operator
Owner/Operator Name:	ALBERTSONS 471
Legal Status:	Private
Date Became Current:	Not reported
Date Ended Current:	Not reported
Owner/Operator Address:	PO BOX 20 DEPT 72405
Owner/Operator City,State,Zip:	BOISE, ID 83726
Owner/Operator Telephone:	208-395-4793
Owner/Operator Telephone Ext:	Not reported
Owner/Operator Fax:	Not reported
Owner/Operator Email:	Not reported
Owner/Operator Indicator:	Operator
Owner/Operator Name:	ALBERTSONS 471
Legal Status:	Private
Date Became Current:	19880511
Date Ended Current:	Not reported
Owner/Operator Address:	PO BOX 20 DEPT #81014
Owner/Operator City,State,Zip:	BOISE, ID 83726
Owner/Operator Telephone:	208-395-4793
Owner/Operator Telephone Ext:	Not reported
Owner/Operator Fax:	Not reported
Owner/Operator Email:	Not reported
Owner/Operator Indicator:	Owner
Owner/Operator Name:	NEW ALBERTSONS INC
Legal Status:	Private
Date Became Current:	Not reported
Date Ended Current:	Not reported
Owner/Operator Address:	PO BOX 20 DEPT 72405

Map ID
Direction
Distance
Elevation

MAP FINDINGS

Site

Database(s)

EDR ID Number
EPA ID Number

ALBERTSONS 471 (Continued)

1010788455

Owner/Operator City,State,Zip: BOISE, ID 83726
Owner/Operator Telephone: 208-395-4793
Owner/Operator Telephone Ext: Not reported
Owner/Operator Fax: Not reported
Owner/Operator Email: Not reported

Owner/Operator Indicator: Owner
Owner/Operator Name: NEW ALBERTSONS INC
Legal Status: Private
Date Became Current: Not reported
Date Ended Current: Not reported
Owner/Operator Address: PO BOX 20 DEPT 72405
Owner/Operator City,State,Zip: BOISE, ID 83726
Owner/Operator Telephone: 208-395-4793
Owner/Operator Telephone Ext: Not reported
Owner/Operator Fax: Not reported
Owner/Operator Email: Not reported

Owner/Operator Indicator: Owner
Owner/Operator Name: ALBERTSONS LLC
Legal Status: Private
Date Became Current: 20130321
Date Ended Current: Not reported
Owner/Operator Address: PO BOX 20 DEPT #81014
Owner/Operator City,State,Zip: BOISE, ID 83726
Owner/Operator Telephone: 208-395-4793
Owner/Operator Telephone Ext: Not reported
Owner/Operator Fax: Not reported
Owner/Operator Email: Not reported

Owner/Operator Indicator: Owner
Owner/Operator Name: MGP IX MARYSVILL LLC
Legal Status: Private
Date Became Current: 20181231
Date Ended Current: Not reported
Owner/Operator Address: 425 CALIFORNIA ST
Owner/Operator City,State,Zip: SAN FRANCISCO, CA 94104
Owner/Operator Telephone: 805-583-2412
Owner/Operator Telephone Ext: Not reported
Owner/Operator Fax: Not reported
Owner/Operator Email: Not reported

Owner/Operator Indicator: Owner
Owner/Operator Name: MGP IX MARYSVILL LLC
Legal Status: Private
Date Became Current: 20181231
Date Ended Current: Not reported
Owner/Operator Address: 425 CALIFORNIA ST
Owner/Operator City,State,Zip: SAN FRANCISCO, CA 94104
Owner/Operator Telephone: 805-583-2412
Owner/Operator Telephone Ext: Not reported
Owner/Operator Fax: Not reported
Owner/Operator Email: Not reported

Owner/Operator Indicator: Owner
Owner/Operator Name: MGP IX MARYSVILL LLC
Legal Status: Private

Map ID
Direction
Distance
Elevation

MAP FINDINGS

Site

Database(s)

EDR ID Number
EPA ID Number

ALBERTSONS 471 (Continued)

1010788455

Date Became Current: Not reported
Date Ended Current: Not reported
Owner/Operator Address: 425 CALIFORNIA ST
Owner/Operator City,State,Zip: SAN FRANCISCO, CA 94104
Owner/Operator Telephone: 805-583-2412
Owner/Operator Telephone Ext: Not reported
Owner/Operator Fax: Not reported
Owner/Operator Email: Not reported

Owner/Operator Indicator: Operator
Owner/Operator Name: ALBERTSONS 471
Legal Status: Private
Date Became Current: Not reported
Date Ended Current: Not reported
Owner/Operator Address: PO BOX 20 DEPT 72405
Owner/Operator City,State,Zip: BOISE, ID 83726
Owner/Operator Telephone: 208-395-4793
Owner/Operator Telephone Ext: Not reported
Owner/Operator Fax: Not reported
Owner/Operator Email: Not reported

Owner/Operator Indicator: Owner
Owner/Operator Name: NEW ALBERTSONS INC
Legal Status: Private
Date Became Current: Not reported
Date Ended Current: Not reported
Owner/Operator Address: PO BOX 20 DEPT 72405
Owner/Operator City,State,Zip: BOISE, ID 83726
Owner/Operator Telephone: 208-395-4793
Owner/Operator Telephone Ext: Not reported
Owner/Operator Fax: Not reported
Owner/Operator Email: Not reported

Owner/Operator Indicator: Operator
Owner/Operator Name: ALBERTSONS 471
Legal Status: Private
Date Became Current: Not reported
Date Ended Current: Not reported
Owner/Operator Address: PO BOX 20 DEPT 72405
Owner/Operator City,State,Zip: BOISE, ID 83726
Owner/Operator Telephone: 208-395-4793
Owner/Operator Telephone Ext: Not reported
Owner/Operator Fax: Not reported
Owner/Operator Email: Not reported

Owner/Operator Indicator: Owner
Owner/Operator Name: MGP IX MARYSVILL LLC
Legal Status: Private
Date Became Current: Not reported
Date Ended Current: Not reported
Owner/Operator Address: 425 CALIFORNIA ST
Owner/Operator City,State,Zip: SAN FRANCISCO, CA 94104
Owner/Operator Telephone: 805-583-2412
Owner/Operator Telephone Ext: Not reported
Owner/Operator Fax: Not reported
Owner/Operator Email: Not reported

Map ID
Direction
Distance
Elevation

MAP FINDINGS

Site

Database(s)

EDR ID Number
EPA ID Number

ALBERTSONS 471 (Continued)

1010788455

Owner/Operator Indicator: Owner
Owner/Operator Name: MGP IX PROPERTIES, LLC
Legal Status: Private
Date Became Current: 19870427
Date Ended Current: Not reported
Owner/Operator Address: 425 CALIFORNIA ST, 10TH FLOOR
Owner/Operator City,State,Zip: SAN FRANCISCO, CA 94104
Owner/Operator Telephone: 415-693-9000
Owner/Operator Telephone Ext: Not reported
Owner/Operator Fax: Not reported
Owner/Operator Email: Not reported

Owner/Operator Indicator: Operator
Owner/Operator Name: ALBERTSONS 471
Legal Status: Private
Date Became Current: Not reported
Date Ended Current: Not reported
Owner/Operator Address: PO BOX 20 DEPT 72405
Owner/Operator City,State,Zip: BOISE, ID 83726
Owner/Operator Telephone: 208-395-4793
Owner/Operator Telephone Ext: Not reported
Owner/Operator Fax: Not reported
Owner/Operator Email: Not reported

Owner/Operator Indicator: Operator
Owner/Operator Name: ALBERTSONS 471
Legal Status: Private
Date Became Current: Not reported
Date Ended Current: Not reported
Owner/Operator Address: PO BOX 20 DEPT #81014
Owner/Operator City,State,Zip: BOISE, ID 83726
Owner/Operator Telephone: 208-395-4793
Owner/Operator Telephone Ext: Not reported
Owner/Operator Fax: Not reported
Owner/Operator Email: Not reported

Owner/Operator Indicator: Operator
Owner/Operator Name: ALBERTSONS 471
Legal Status: Private
Date Became Current: 19880511
Date Ended Current: Not reported
Owner/Operator Address: PO BOX 20 DEPT #81014
Owner/Operator City,State,Zip: BOISE, ID 83726
Owner/Operator Telephone: 208-395-4793
Owner/Operator Telephone Ext: Not reported
Owner/Operator Fax: Not reported
Owner/Operator Email: Not reported

Owner/Operator Indicator: Operator
Owner/Operator Name: ALBERTSONS 471
Legal Status: Private
Date Became Current: 19880511
Date Ended Current: Not reported
Owner/Operator Address: PO BOX 20 DEPT 72405
Owner/Operator City,State,Zip: BOISE, ID 83726
Owner/Operator Telephone: 208-395-4793
Owner/Operator Telephone Ext: Not reported

Map ID
Direction
Distance
Elevation

MAP FINDINGS

Site

Database(s)

EDR ID Number
EPA ID Number

ALBERTSONS 471 (Continued)

1010788455

Owner/Operator Fax:	Not reported
Owner/Operator Email:	Not reported
Owner/Operator Indicator:	Operator
Owner/Operator Name:	ALBERTSONS 471 A
Legal Status:	Private
Date Became Current:	19880511
Date Ended Current:	Not reported
Owner/Operator Address:	PO BOX 20 DEPT 72405
Owner/Operator City,State,Zip:	BOISE, ID 83726
Owner/Operator Telephone:	208-395-4793
Owner/Operator Telephone Ext:	Not reported
Owner/Operator Fax:	Not reported
Owner/Operator Email:	Not reported
Owner/Operator Indicator:	Operator
Owner/Operator Name:	ALBERTSONS 471
Legal Status:	Private
Date Became Current:	Not reported
Date Ended Current:	Not reported
Owner/Operator Address:	PO BOX 20 DEPT 72405
Owner/Operator City,State,Zip:	BOISE, ID 83726
Owner/Operator Telephone:	208-395-4793
Owner/Operator Telephone Ext:	Not reported
Owner/Operator Fax:	Not reported
Owner/Operator Email:	Not reported
Owner/Operator Indicator:	Owner
Owner/Operator Name:	NEW ALBERTSONS INC
Legal Status:	Private
Date Became Current:	19880511
Date Ended Current:	Not reported
Owner/Operator Address:	PO BOX 20 DEPT 72405
Owner/Operator City,State,Zip:	BOISE, ID 83726
Owner/Operator Telephone:	208-395-4793
Owner/Operator Telephone Ext:	Not reported
Owner/Operator Fax:	Not reported
Owner/Operator Email:	Not reported
Owner/Operator Indicator:	Operator
Owner/Operator Name:	ALBERTSONS 471
Legal Status:	Private
Date Became Current:	Not reported
Date Ended Current:	Not reported
Owner/Operator Address:	PO BOX 20 DEPT 72405
Owner/Operator City,State,Zip:	BOISE, ID 83726
Owner/Operator Telephone:	208-395-4793
Owner/Operator Telephone Ext:	Not reported
Owner/Operator Fax:	Not reported
Owner/Operator Email:	Not reported
Owner/Operator Indicator:	Owner
Owner/Operator Name:	ALBERTSONS LLC
Legal Status:	Private
Date Became Current:	20130321
Date Ended Current:	Not reported
Owner/Operator Address:	PO BOX 20 DEPT 72405

Map ID
Direction
Distance
Elevation

MAP FINDINGS

Site

Database(s)

EDR ID Number
EPA ID Number

ALBERTSONS 471 (Continued)

1010788455

Owner/Operator City,State,Zip: BOISE, ID 83726
Owner/Operator Telephone: 208-395-4793
Owner/Operator Telephone Ext: Not reported
Owner/Operator Fax: Not reported
Owner/Operator Email: Not reported

Owner/Operator Indicator: Operator
Owner/Operator Name: ALBERTSONS 471
Legal Status: Private
Date Became Current: Not reported
Date Ended Current: Not reported
Owner/Operator Address: PO BOX 20 DEPT 72405
Owner/Operator City,State,Zip: BOISE, ID 83726
Owner/Operator Telephone: 208-395-4793
Owner/Operator Telephone Ext: Not reported
Owner/Operator Fax: Not reported
Owner/Operator Email: Not reported

Owner/Operator Indicator: Owner
Owner/Operator Name: ALBERTSONS LLC
Legal Status: Private
Date Became Current: 20130321
Date Ended Current: Not reported
Owner/Operator Address: PO BOX 20 DEPT 72405
Owner/Operator City,State,Zip: BOISE, ID 83726
Owner/Operator Telephone: 208-395-4793
Owner/Operator Telephone Ext: Not reported
Owner/Operator Fax: Not reported
Owner/Operator Email: Not reported

Owner/Operator Indicator: Owner
Owner/Operator Name: MGP IX MARYSVILL LLC
Legal Status: Private
Date Became Current: 20181231
Date Ended Current: Not reported
Owner/Operator Address: 425 CALIFORNIA ST
Owner/Operator City,State,Zip: SAN FRANCISCO, CA 94104
Owner/Operator Telephone: 805-583-2412
Owner/Operator Telephone Ext: Not reported
Owner/Operator Fax: Not reported
Owner/Operator Email: Not reported

Owner/Operator Indicator: Owner
Owner/Operator Name: ALBERTSONS LLC
Legal Status: Private
Date Became Current: 20081110
Date Ended Current: Not reported
Owner/Operator Address: PO BOX 20 DEPT #9938819
Owner/Operator City,State,Zip: BOISE, ID 83726
Owner/Operator Telephone: 208-395-4793
Owner/Operator Telephone Ext: Not reported
Owner/Operator Fax: Not reported
Owner/Operator Email: Not reported

Owner/Operator Indicator: Operator
Owner/Operator Name: ALBERTSONS 471
Legal Status: Private

Map ID
Direction
Distance
Elevation

MAP FINDINGS

Site

Database(s)

EDR ID Number
EPA ID Number

ALBERTSONS 471 (Continued)

1010788455

Date Became Current: 19880511
Date Ended Current: Not reported
Owner/Operator Address: PO BOX 20 DEPT 72405
Owner/Operator City,State,Zip: BOISE, ID 83726
Owner/Operator Telephone: 208-395-4793
Owner/Operator Telephone Ext: Not reported
Owner/Operator Fax: Not reported
Owner/Operator Email: Not reported

Owner/Operator Indicator: Operator
Owner/Operator Name: ALBERTSONS LLC
Legal Status: Private
Date Became Current: Not reported
Date Ended Current: Not reported
Owner/Operator Address: PO BOX 20 DEPT 72405
Owner/Operator City,State,Zip: BOISE, ID 83726
Owner/Operator Telephone: 208-395-4793
Owner/Operator Telephone Ext: Not reported
Owner/Operator Fax: Not reported
Owner/Operator Email: Not reported

Owner/Operator Indicator: Owner
Owner/Operator Name: NEW ALBERTSONS INC
Legal Status: Private
Date Became Current: 19880511
Date Ended Current: Not reported
Owner/Operator Address: PO BOX 20 DEPT 72405
Owner/Operator City,State,Zip: BOISE, ID 83726
Owner/Operator Telephone: 208-395-4793
Owner/Operator Telephone Ext: Not reported
Owner/Operator Fax: Not reported
Owner/Operator Email: Not reported

Owner/Operator Indicator: Operator
Owner/Operator Name: ALBERTSONS 471
Legal Status: Private
Date Became Current: Not reported
Date Ended Current: Not reported
Owner/Operator Address: PO BOX 20 DEPT 72405
Owner/Operator City,State,Zip: BOISE, ID 83726
Owner/Operator Telephone: 208-395-4793
Owner/Operator Telephone Ext: Not reported
Owner/Operator Fax: Not reported
Owner/Operator Email: Not reported

Owner/Operator Indicator: Owner
Owner/Operator Name: MGP IX MARYSVILL LLC
Legal Status: Private
Date Became Current: Not reported
Date Ended Current: Not reported
Owner/Operator Address: 425 CALIFORNIA ST
Owner/Operator City,State,Zip: SAN FRANCISCO, CA 94104
Owner/Operator Telephone: 805-583-2412
Owner/Operator Telephone Ext: Not reported
Owner/Operator Fax: Not reported
Owner/Operator Email: Not reported

Map ID
Direction
Distance
Elevation

MAP FINDINGS

Site

Database(s)

EDR ID Number
EPA ID Number

ALBERTSONS 471 (Continued)

1010788455

Owner/Operator Indicator:	Owner
Owner/Operator Name:	ALBERTSONS LLC
Legal Status:	Private
Date Became Current:	20130321
Date Ended Current:	Not reported
Owner/Operator Address:	PO BOX 20 DEPT #81014
Owner/Operator City,State,Zip:	BOISE, ID 83726
Owner/Operator Telephone:	208-395-4793
Owner/Operator Telephone Ext:	Not reported
Owner/Operator Fax:	Not reported
Owner/Operator Email:	Not reported
Owner/Operator Indicator:	Operator
Owner/Operator Name:	ALBERTSONS 471
Legal Status:	Private
Date Became Current:	Not reported
Date Ended Current:	Not reported
Owner/Operator Address:	PO BOX 20 DEPT #81014
Owner/Operator City,State,Zip:	BOISE, ID 83726
Owner/Operator Telephone:	208-395-4793
Owner/Operator Telephone Ext:	Not reported
Owner/Operator Fax:	Not reported
Owner/Operator Email:	Not reported
Owner/Operator Indicator:	Operator
Owner/Operator Name:	ALBERTSONS 471
Legal Status:	Private
Date Became Current:	Not reported
Date Ended Current:	Not reported
Owner/Operator Address:	PO BOX 20 DEPT 72405
Owner/Operator City,State,Zip:	BOISE, ID 83726
Owner/Operator Telephone:	208-395-4793
Owner/Operator Telephone Ext:	Not reported
Owner/Operator Fax:	Not reported
Owner/Operator Email:	Not reported
Owner/Operator Indicator:	Owner
Owner/Operator Name:	MGP IX MARYSVILL LLC
Legal Status:	Private
Date Became Current:	Not reported
Date Ended Current:	Not reported
Owner/Operator Address:	425 CALIFORNIA ST
Owner/Operator City,State,Zip:	SAN FRANCISCO, CA 94104
Owner/Operator Telephone:	805-583-2412
Owner/Operator Telephone Ext:	Not reported
Owner/Operator Fax:	Not reported
Owner/Operator Email:	Not reported
Owner/Operator Indicator:	Owner
Owner/Operator Name:	MGP IX MARYSVILL LLC
Legal Status:	Private
Date Became Current:	Not reported
Date Ended Current:	Not reported
Owner/Operator Address:	425 CALIFORNIA ST
Owner/Operator City,State,Zip:	SAN FRANCISCO, CA 94104
Owner/Operator Telephone:	805-583-2412
Owner/Operator Telephone Ext:	Not reported

Map ID
Direction
Distance
Elevation

MAP FINDINGS

Site

Database(s)

EDR ID Number
EPA ID Number

ALBERTSONS 471 (Continued)

1010788455

Owner/Operator Fax:	Not reported
Owner/Operator Email:	Not reported
Owner/Operator Indicator:	Operator
Owner/Operator Name:	ALBERTSONS 471
Legal Status:	Private
Date Became Current:	19880511
Date Ended Current:	Not reported
Owner/Operator Address:	PO BOX 20 DEPT #81014
Owner/Operator City,State,Zip:	BOISE, ID 83726
Owner/Operator Telephone:	208-395-4793
Owner/Operator Telephone Ext:	Not reported
Owner/Operator Fax:	Not reported
Owner/Operator Email:	Not reported
Owner/Operator Indicator:	Owner
Owner/Operator Name:	NEW ALBERTSONS INC
Legal Status:	Private
Date Became Current:	19880511
Date Ended Current:	Not reported
Owner/Operator Address:	PO BOX 20 DEPT 72405
Owner/Operator City,State,Zip:	BOISE, ID 83726
Owner/Operator Telephone:	208-395-4793
Owner/Operator Telephone Ext:	Not reported
Owner/Operator Fax:	Not reported
Owner/Operator Email:	Not reported
Owner/Operator Indicator:	Owner
Owner/Operator Name:	NEW ALBERTSONS N
Legal Status:	Private
Date Became Current:	19880511
Date Ended Current:	Not reported
Owner/Operator Address:	PO BOX 20 DEPT 72405
Owner/Operator City,State,Zip:	BOISE, ID 83726
Owner/Operator Telephone:	208-395-4793
Owner/Operator Telephone Ext:	Not reported
Owner/Operator Fax:	Not reported
Owner/Operator Email:	Not reported
Owner/Operator Indicator:	Owner
Owner/Operator Name:	NEW ALBERTSONS INC
Legal Status:	Private
Date Became Current:	19880511
Date Ended Current:	Not reported
Owner/Operator Address:	PO BOX 20 DEPT 72405
Owner/Operator City,State,Zip:	BOISE, ID 83726
Owner/Operator Telephone:	208-395-4793
Owner/Operator Telephone Ext:	Not reported
Owner/Operator Fax:	Not reported
Owner/Operator Email:	Not reported
Owner/Operator Indicator:	Owner
Owner/Operator Name:	NEW ALBERTSONS INC
Legal Status:	Private
Date Became Current:	Not reported
Date Ended Current:	Not reported
Owner/Operator Address:	PO BOX 20 DEPT 72405

Map ID
Direction
Distance
Elevation

MAP FINDINGS

Site

Database(s)

EDR ID Number
EPA ID Number

ALBERTSONS 471 (Continued)

1010788455

Owner/Operator City,State,Zip: BOISE, ID 83726
Owner/Operator Telephone: 208-395-4793
Owner/Operator Telephone Ext: Not reported
Owner/Operator Fax: Not reported
Owner/Operator Email: Not reported

Owner/Operator Indicator: Owner
Owner/Operator Name: NEW ALBERTSONS INC
Legal Status: Private
Date Became Current: 19880511
Date Ended Current: Not reported
Owner/Operator Address: PO BOX 20 DEPT 72405
Owner/Operator City,State,Zip: BOISE, ID 83726
Owner/Operator Telephone: 208-395-4793
Owner/Operator Telephone Ext: Not reported
Owner/Operator Fax: Not reported
Owner/Operator Email: Not reported

Owner/Operator Indicator: Owner
Owner/Operator Name: ALBERTSONS LLC
Legal Status: Private
Date Became Current: 20130321
Date Ended Current: Not reported
Owner/Operator Address: PO BOX 20 DEPT 72405
Owner/Operator City,State,Zip: BOISE, ID 83726
Owner/Operator Telephone: 208-395-4793
Owner/Operator Telephone Ext: Not reported
Owner/Operator Fax: Not reported
Owner/Operator Email: Not reported

Owner/Operator Indicator: Owner
Owner/Operator Name: MGP IX MARYSVILL LLC
Legal Status: Private
Date Became Current: Not reported
Date Ended Current: Not reported
Owner/Operator Address: 425 CALIFORNIA ST
Owner/Operator City,State,Zip: SAN FRANCISCO, CA 94104
Owner/Operator Telephone: 805-583-2412
Owner/Operator Telephone Ext: Not reported
Owner/Operator Fax: Not reported
Owner/Operator Email: Not reported

Owner/Operator Indicator: Owner
Owner/Operator Name: ALBERTSONS LLC
Legal Status: Private
Date Became Current: 20130321
Date Ended Current: Not reported
Owner/Operator Address: PO BOX 20 DEPT #81014
Owner/Operator City,State,Zip: BOISE, ID 83726
Owner/Operator Telephone: 208-395-4793
Owner/Operator Telephone Ext: Not reported
Owner/Operator Fax: Not reported
Owner/Operator Email: Not reported

Owner/Operator Indicator: Owner
Owner/Operator Name: ALBERTSONS LLC
Legal Status: Private

Map ID
Direction
Distance
Elevation

MAP FINDINGS

Site

Database(s)

EDR ID Number
EPA ID Number

ALBERTSONS 471 (Continued)

1010788455

Date Became Current:	20130321
Date Ended Current:	Not reported
Owner/Operator Address:	PO BOX 20 DEPT #81014
Owner/Operator City,State,Zip:	BOISE, ID 83726
Owner/Operator Telephone:	208-395-4793
Owner/Operator Telephone Ext:	Not reported
Owner/Operator Fax:	Not reported
Owner/Operator Email:	Not reported
Owner/Operator Indicator:	Operator
Owner/Operator Name:	ALBERTSONS 471
Legal Status:	Private
Date Became Current:	Not reported
Date Ended Current:	Not reported
Owner/Operator Address:	PO BOX 20 DEPT #81014
Owner/Operator City,State,Zip:	BOISE, ID 83726
Owner/Operator Telephone:	208-395-4793
Owner/Operator Telephone Ext:	Not reported
Owner/Operator Fax:	Not reported
Owner/Operator Email:	Not reported
Owner/Operator Indicator:	Owner
Owner/Operator Name:	ALBERTSONS LLC
Legal Status:	Private
Date Became Current:	20130321
Date Ended Current:	Not reported
Owner/Operator Address:	PO BOX 20 DEPT #81014
Owner/Operator City,State,Zip:	BOISE, ID 83726
Owner/Operator Telephone:	208-395-4793
Owner/Operator Telephone Ext:	Not reported
Owner/Operator Fax:	Not reported
Owner/Operator Email:	Not reported
Owner/Operator Indicator:	Owner
Owner/Operator Name:	ALBERTSONS LLC
Legal Status:	Private
Date Became Current:	20130321
Date Ended Current:	Not reported
Owner/Operator Address:	PO BOX 20 DEPT #81014
Owner/Operator City,State,Zip:	BOISE, ID 83726
Owner/Operator Telephone:	208-395-4793
Owner/Operator Telephone Ext:	Not reported
Owner/Operator Fax:	Not reported
Owner/Operator Email:	Not reported
Owner/Operator Indicator:	Operator
Owner/Operator Name:	ALBERTSONS 471
Legal Status:	Private
Date Became Current:	19880511
Date Ended Current:	Not reported
Owner/Operator Address:	301 MARYSVILLE MALL STE 60
Owner/Operator City,State,Zip:	MARYSVILLE, WA 98270
Owner/Operator Telephone:	360-659-5841
Owner/Operator Telephone Ext:	Not reported
Owner/Operator Fax:	Not reported
Owner/Operator Email:	Not reported

Map ID
Direction
Distance
Elevation

MAP FINDINGS

Site

Database(s)

EDR ID Number
EPA ID Number

ALBERTSONS 471 (Continued)

1010788455

Historic Generators:

Receive Date: 20100226
Handler Name: ALBERTSONS 471
Federal Waste Generator Description: Conditionally Exempt Small Quantity Generator
State District Owner: WA
Large Quantity Handler of Universal Waste: No
Recognized Trader Importer: No
Recognized Trader Exporter: No
Spent Lead Acid Battery Importer: No
Spent Lead Acid Battery Exporter: No
Current Record: No
Non Storage Recycler Activity: Not reported
Electronic Manifest Broker: Not reported

Receive Date: 20120217
Handler Name: ALBERTSONS 471
Federal Waste Generator Description: Conditionally Exempt Small Quantity Generator
State District Owner: WA
Large Quantity Handler of Universal Waste: No
Recognized Trader Importer: No
Recognized Trader Exporter: No
Spent Lead Acid Battery Importer: No
Spent Lead Acid Battery Exporter: No
Current Record: No
Non Storage Recycler Activity: Not reported
Electronic Manifest Broker: Not reported

Receive Date: 20130719
Handler Name: ALBERTSONS 471
Federal Waste Generator Description: Conditionally Exempt Small Quantity Generator
State District Owner: WA
Large Quantity Handler of Universal Waste: No
Recognized Trader Importer: No
Recognized Trader Exporter: No
Spent Lead Acid Battery Importer: No
Spent Lead Acid Battery Exporter: No
Current Record: No
Non Storage Recycler Activity: Not reported
Electronic Manifest Broker: Not reported

Receive Date: 20110301
Handler Name: ALBERTSONS 471
Federal Waste Generator Description: Conditionally Exempt Small Quantity Generator
State District Owner: WA
Large Quantity Handler of Universal Waste: No
Recognized Trader Importer: No
Recognized Trader Exporter: No
Spent Lead Acid Battery Importer: No
Spent Lead Acid Battery Exporter: No
Current Record: No
Non Storage Recycler Activity: Not reported
Electronic Manifest Broker: Not reported

Receive Date: 20080303
Handler Name: ALBERTSONS 471
Federal Waste Generator Description: Conditionally Exempt Small Quantity Generator
State District Owner: WA

Map ID
Direction
Distance
Elevation

MAP FINDINGS

Site

Database(s)

EDR ID Number
EPA ID Number

ALBERTSONS 471 (Continued)

1010788455

Large Quantity Handler of Universal Waste: No
Recognized Trader Importer: No
Recognized Trader Exporter: No
Spent Lead Acid Battery Importer: No
Spent Lead Acid Battery Exporter: No
Current Record: No
Non Storage Recycler Activity: Not reported
Electronic Manifest Broker: Not reported

Receive Date: 20090226
Handler Name: ALBERTSONS 471
Federal Waste Generator Description: Not a generator, verified
State District Owner: WA
Large Quantity Handler of Universal Waste: No
Recognized Trader Importer: No
Recognized Trader Exporter: No
Spent Lead Acid Battery Importer: No
Spent Lead Acid Battery Exporter: No
Current Record: No
Non Storage Recycler Activity: Not reported
Electronic Manifest Broker: Not reported

Receive Date: 20100226
Handler Name: ALBERTSONS 471
Federal Waste Generator Description: Conditionally Exempt Small Quantity Generator
State District Owner: WA
Large Quantity Handler of Universal Waste: No
Recognized Trader Importer: No
Recognized Trader Exporter: No
Spent Lead Acid Battery Importer: No
Spent Lead Acid Battery Exporter: No
Current Record: No
Non Storage Recycler Activity: Not reported
Electronic Manifest Broker: Not reported

Receive Date: 20110301
Handler Name: ALBERTSONS 471
Federal Waste Generator Description: Conditionally Exempt Small Quantity Generator
State District Owner: WA
Large Quantity Handler of Universal Waste: No
Recognized Trader Importer: No
Recognized Trader Exporter: No
Spent Lead Acid Battery Importer: No
Spent Lead Acid Battery Exporter: No
Current Record: No
Non Storage Recycler Activity: Not reported
Electronic Manifest Broker: Not reported

Receive Date: 20120217
Handler Name: ALBERTSONS 471
Federal Waste Generator Description: Conditionally Exempt Small Quantity Generator
State District Owner: WA
Large Quantity Handler of Universal Waste: No
Recognized Trader Importer: No
Recognized Trader Exporter: No
Spent Lead Acid Battery Importer: No
Spent Lead Acid Battery Exporter: No

Map ID
Direction
Distance
Elevation

MAP FINDINGS

Site

Database(s)

EDR ID Number
EPA ID Number

ALBERTSONS 471 (Continued)

1010788455

Current Record:	No
Non Storage Recycler Activity:	Not reported
Electronic Manifest Broker:	Not reported
Receive Date:	20130227
Handler Name:	ALBERTSONS 471
Federal Waste Generator Description:	Conditionally Exempt Small Quantity Generator
State District Owner:	WA
Large Quantity Handler of Universal Waste:	No
Recognized Trader Importer:	No
Recognized Trader Exporter:	No
Spent Lead Acid Battery Importer:	No
Spent Lead Acid Battery Exporter:	No
Current Record:	No
Non Storage Recycler Activity:	Not reported
Electronic Manifest Broker:	Not reported
Receive Date:	20130719
Handler Name:	ALBERTSONS 471
Federal Waste Generator Description:	Conditionally Exempt Small Quantity Generator
State District Owner:	WA
Large Quantity Handler of Universal Waste:	No
Recognized Trader Importer:	No
Recognized Trader Exporter:	No
Spent Lead Acid Battery Importer:	No
Spent Lead Acid Battery Exporter:	No
Current Record:	No
Non Storage Recycler Activity:	Not reported
Electronic Manifest Broker:	Not reported
Receive Date:	20140221
Handler Name:	ALBERTSONS 471
Federal Waste Generator Description:	Conditionally Exempt Small Quantity Generator
State District Owner:	WA
Large Quantity Handler of Universal Waste:	No
Recognized Trader Importer:	No
Recognized Trader Exporter:	No
Spent Lead Acid Battery Importer:	No
Spent Lead Acid Battery Exporter:	No
Current Record:	No
Non Storage Recycler Activity:	Not reported
Electronic Manifest Broker:	Not reported
Receive Date:	20150115
Handler Name:	ALBERTSONS 471
Federal Waste Generator Description:	Conditionally Exempt Small Quantity Generator
State District Owner:	WA
Large Quantity Handler of Universal Waste:	No
Recognized Trader Importer:	No
Recognized Trader Exporter:	No
Spent Lead Acid Battery Importer:	No
Spent Lead Acid Battery Exporter:	No
Current Record:	No
Non Storage Recycler Activity:	Not reported
Electronic Manifest Broker:	Not reported
Receive Date:	20160128

Map ID
Direction
Distance
Elevation

MAP FINDINGS

Site

Database(s)

EDR ID Number
EPA ID Number

ALBERTSONS 471 (Continued)

1010788455

Handler Name: ALBERTSONS 471
Federal Waste Generator Description: Conditionally Exempt Small Quantity Generator
State District Owner: WA
Large Quantity Handler of Universal Waste: No
Recognized Trader Importer: No
Recognized Trader Exporter: No
Spent Lead Acid Battery Importer: No
Spent Lead Acid Battery Exporter: No
Current Record: No
Non Storage Recycler Activity: Not reported
Electronic Manifest Broker: Not reported

Receive Date: 20170126
Handler Name: ALBERTSONS 471
Federal Waste Generator Description: Conditionally Exempt Small Quantity Generator
State District Owner: WA
Large Quantity Handler of Universal Waste: No
Recognized Trader Importer: No
Recognized Trader Exporter: No
Spent Lead Acid Battery Importer: No
Spent Lead Acid Battery Exporter: No
Current Record: No
Non Storage Recycler Activity: Not reported
Electronic Manifest Broker: Not reported

Receive Date: 20180119
Handler Name: ALBERTSONS 471
Federal Waste Generator Description: Conditionally Exempt Small Quantity Generator
State District Owner: WA
Large Quantity Handler of Universal Waste: No
Recognized Trader Importer: No
Recognized Trader Exporter: No
Spent Lead Acid Battery Importer: No
Spent Lead Acid Battery Exporter: No
Current Record: No
Non Storage Recycler Activity: Not reported
Electronic Manifest Broker: Not reported

Receive Date: 20190218
Handler Name: ALBERTSONS 471
Federal Waste Generator Description: Conditionally Exempt Small Quantity Generator
State District Owner: WA
Large Quantity Handler of Universal Waste: No
Recognized Trader Importer: No
Recognized Trader Exporter: No
Spent Lead Acid Battery Importer: No
Spent Lead Acid Battery Exporter: No
Current Record: No
Non Storage Recycler Activity: Not reported
Electronic Manifest Broker: Not reported

Receive Date: 20200226
Handler Name: ALBERTSONS 471
Federal Waste Generator Description: Conditionally Exempt Small Quantity Generator
State District Owner: WA
Large Quantity Handler of Universal Waste: No
Recognized Trader Importer: No

Map ID
Direction
Distance
Elevation

MAP FINDINGS

Site

Database(s)

EDR ID Number
EPA ID Number

ALBERTSONS 471 (Continued)

1010788455

Recognized Trader Exporter: No
Spent Lead Acid Battery Importer: No
Spent Lead Acid Battery Exporter: No
Current Record: No
Non Storage Recycler Activity: Not reported
Electronic Manifest Broker: Not reported

Receive Date: 20210222
Handler Name: ALBERTSONS 471
Federal Waste Generator Description: Conditionally Exempt Small Quantity Generator
State District Owner: WA
Large Quantity Handler of Universal Waste: No
Recognized Trader Importer: No
Recognized Trader Exporter: No
Spent Lead Acid Battery Importer: No
Spent Lead Acid Battery Exporter: No
Current Record: No
Non Storage Recycler Activity: No
Electronic Manifest Broker: No

Receive Date: 20210526
Handler Name: ALBERTSONS 471
Federal Waste Generator Description: Conditionally Exempt Small Quantity Generator
State District Owner: WA
Large Quantity Handler of Universal Waste: No
Recognized Trader Importer: No
Recognized Trader Exporter: No
Spent Lead Acid Battery Importer: No
Spent Lead Acid Battery Exporter: No
Current Record: Yes
Non Storage Recycler Activity: No
Electronic Manifest Broker: No

List of NAICS Codes and Descriptions:

NAICS Code: 44511
NAICS Description: SUPERMARKETS AND OTHER GROCERY (EXCEPT CONVENIENCE) STORES

NAICS Code: 445110
NAICS Description: SUPERMARKETS AND OTHER GROCERY (EXCEPT CONVENIENCE) STORES

Facility Has Received Notices of Violations:

Violations: No Violations Found

Evaluation Action Summary:

Evaluations: No Evaluations Found

MAP FINDINGS

Map ID
 Direction
 Distance
 Elevation

Site

Database(s)

EDR ID Number
 EPA ID Number

63 **FIRST STREET BYPASS**
SSE
1/8-1/4 **MARYSVILLE, WA 98270**
0.140 mi.
741 ft.

WA ALLSITES **S123402405**
N/A

Actual: ALLSITES:
15 ft. Name: FIRST STREET BYPASS
Focus Map: Facility Id: 43490
6

Interaction: 129068
 Interaction 1: A
 Interaction 2: CONSTSWGP
 Ecology Program: WATQUAL
 Program Data: PARIS
 Facility Alt.: First Street Bypass
 Program ID: WAR307266
 Date Interaction: 2018-11-01 00:00:00
 Date Interaction 3: Construction SW GP
 Latitude: 48.049063889999999
 Longitude: -122.18234814900001

M64 **MALL**
ESE **307 DELTA AVE**
1/8-1/4 **MARYSVILLE, WA 98270**
0.154 mi.
814 ft. **Site 3 of 3 in cluster M**

WA UST **U001126009**
WA ALLSITES **N/A**

Actual: UST:
21 ft. Name: MALL
Focus Map: Address: 307 DELTA AVE
6 City: MARYSVILLE
 Zip: 98270
 Facility ID: 33761141
 Site Id: 9697
 Decimal Latitude: 48.0509706127935
 Decimal Longitude: -122.178650353438

Tank Name: 1
 Tag Number: Not reported
 Tank Status: Removed
 Tank Status Date: 08/06/1996
 Tank Install Date: 12/31/1964
 Tank Closure Date: Not reported
 Capacity Range: 111 TO 1,100 Gallons
 Tank Permit Expiration Date: Not reported
 Tank Upgrade Date: Not reported
 Tank Spill Prevention: Not reported
 Tank Overfill Prevention: Not reported
 Tank Material: Steel
 Tank Construction: Not reported
 Tank Tightness Test: Not reported
 Tank Corrosion Protection: Not reported
 Tank Manifold: Not reported
 Tank Release Detection: Not reported
 Tank SFC Type: Not reported
 Pipe Material: Steel
 Pipe Construction: Not reported
 Pipe Primary Release Detection: Not reported

Map ID
Direction
Distance
Elevation

MAP FINDINGS

Site

Database(s)

EDR ID Number
EPA ID Number

MALL (Continued)

U001126009

Pipe Second Release Detection: Not reported
Pipe Corrosion Protection: Not reported
Pipe Pumping System: Not reported
Responsible Unit: Northwest
Dispencer/Pump SFC Type: Not reported
Region: Northwest
Is Active: No
Actual Capacity: Not reported
Pipe Install Date: Not reported
Turbine Sump Construction: Not reported
Compartment Number: 1
Stored Substance: Leaded Gasoline
Used Substance: Not reported
Compartment Capacity: Not reported

Name: MALL
Address: 307 DELTA AVE
City: MARYSVILLE
Zip: 98270

Tank Name: 2
Tag Number: Not reported
Tank Status: Removed
Tank Status Date: 08/06/1996
Tank Install Date: 12/31/1964
Tank Closure Date: Not reported
Capacity Range: 111 TO 1,100 Gallons
Tank Permit Expiration Date: Not reported
Tank Upgrade Date: Not reported
Tank Spill Prevention: Not reported
Tank Overfill Prevention: Not reported
Tank Material: Steel
Tank Construction: Not reported
Tank Tightness Test: Not reported
Tank Corrosion Protection: Not reported
Tank Manifold: Not reported
Tank Release Detection: Not reported
Tank SFC Type: Not reported
Pipe Material: Steel
Pipe Construction: Not reported
Pipe Primary Release Detection: Not reported
Pipe Second Release Detection: Not reported
Pipe Corrosion Protection: Not reported
Pipe Pumping System: Not reported
Responsible Unit: Northwest
Dispencer/Pump SFC Type: Not reported
Region: Northwest
Is Active: No
Actual Capacity: Not reported
Pipe Install Date: Not reported
Turbine Sump Construction: Not reported
Compartment Number: 1
Stored Substance: Not reported
Used Substance: Not reported
Compartment Capacity: Not reported

Name: MALL

Map ID
Direction
Distance
Elevation

MAP FINDINGS

Site

Database(s)

EDR ID Number
EPA ID Number

MALL (Continued)

U001126009

Address: 307 DELTA AVE
City: MARYSVILLE
Zip: 98270

Tank Name: 3
Tag Number: Not reported
Tank Status: Removed
Tank Status Date: 08/06/1996
Tank Install Date: 12/31/1964
Tank Closure Date: Not reported
Capacity Range: 111 TO 1,100 Gallons
Tank Permit Expiration Date: Not reported
Tank Upgrade Date: Not reported
Tank Spill Prevention: Not reported
Tank Overfill Prevention: Not reported
Tank Material: Steel
Tank Construction: Not reported
Tank Tightness Test: Not reported
Tank Corrosion Protection: Not reported
Tank Manifold: Not reported
Tank Release Detection: Not reported
Tank SFC Type: Not reported
Pipe Material: Steel
Pipe Construction: Not reported
Pipe Primary Release Detection: Not reported
Pipe Second Release Detection: Not reported
Pipe Corrosion Protection: Not reported
Pipe Pumping System: Not reported
Responsible Unit: Northwest
Dispencer/Pump SFC Type: Not reported
Region: Northwest
Is Active: No
Actual Capacity: Not reported
Pipe Install Date: Not reported
Turbine Sump Construction: Not reported
Compartment Number: 1
Stored Substance: Not reported
Used Substance: Not reported
Compartment Capacity: Not reported

ALLSITES:

Name: MALL UST 9697
Facility Id: 33761141

Interaction: 38833
Interaction 1: I
Interaction 2: UST
Ecology Program: TOXICS
Program Data: UST
Facility Alt.: Not reported
Program ID: 9697
Date Interaction: 1998-06-08 00:00:00
Date Interaction 3: Underground Storage Tank
Latitude: 48.050964321999999
Longitude: -122.178647312

Map ID
Direction
Distance
Elevation

MAP FINDINGS

Site

Database(s)

EDR ID Number
EPA ID Number

N65 **RONALD F POLLARD**
ENE **1404 5TH ST**
1/8-1/4 **MARYSVILLE, WA 98270**
0.161 mi.
850 ft. **Site 1 of 2 in cluster N**

WA UST **U001128080**
WA ALLSITES **N/A**

Actual:
22 ft.

UST:

Focus Map:
6

Name: RONALD F POLLARD
Address: 1404 5TH ST
City: MARYSVILLE
Zip: 98270
Facility ID: 11859219
Site Id: 100851
Decimal Latitude: 48.05245
Decimal Longitude: -122.17853

Tank Name: 1
Tag Number: A3215
Tank Status: Removed
Tank Status Date: 08/06/1996
Tank Install Date: 07/01/1988
Tank Closure Date: 08/03/2004
Capacity Range: 1,101 to 2,000 Gallons
Tank Permit Expiration Date: Not reported
Tank Upgrade Date: 07/01/1998
Tank Spill Prevention: Spill Bucket/Spill Box
Tank Overfill Prevention: Ball Float Valve (vent line)
Tank Material: Dielectric Coated Steel
Tank Construction: Single Wall Tank
Tank Tightness Test: Not reported
Tank Corrosion Protection: Sacrificial Anode
Tank Manifold: Not reported
Tank Release Detection: Automatic Tank Gauging
Tank SFC Type: Not reported
Pipe Material: Coated Steel
Pipe Construction: Single Wall Pipe
Pipe Primary Release Detection: Safe Suction (No Leak Detection)
Pipe Second Release Detection: Not reported
Pipe Corrosion Protection: Sacrificial Anode
Pipe Pumping System: Not reported
Responsible Unit: Northwest
Dispencer/Pump SFC Type: Not reported
Region: Northwest
Is Active: No
Actual Capacity: 4000
Pipe Install Date: Not reported
Turbine Sump Construction: Not reported
Compart Number: 1
Stored Substance: Motor Oil
Used Substance: Other
Compart Capacity: 4000

Name: RONALD F POLLARD
Address: 1404 5TH ST
City: MARYSVILLE
Zip: 98270

Tank Name: 2
Tag Number: A3215

Map ID
Direction
Distance
Elevation

MAP FINDINGS

Site

Database(s)

EDR ID Number
EPA ID Number

RONALD F POLLARD (Continued)

U001128080

Tank Status: Removed
Tank Status Date: 08/06/1996
Tank Install Date: 07/01/1988
Tank Closure Date: 08/03/2004
Capacity Range: 1,101 to 2,000 Gallons
Tank Permit Expiration Date: Not reported
Tank Upgrade Date: 07/01/1988
Tank Spill Prevention: Spill Bucket/Spill Box
Tank Overfill Prevention: Ball Float Valve (vent line)
Tank Material: Dielectric Coated Steel
Tank Construction: Single Wall Tank
Tank Tightness Test: Not reported
Tank Corrosion Protection: Sacrificial Anode
Tank Manifold: Not reported
Tank Release Detection: Automatic Tank Gauging
Tank SFC Type: Not reported
Pipe Material: Coated Steel
Pipe Construction: Single Wall Pipe
Pipe Primary Release Detection: Safe Suction (No Leak Detection)
Pipe Second Release Detection: Not reported
Pipe Corrosion Protection: Sacrificial Anode
Pipe Pumping System: Not reported
Responsible Unit: Northwest
Dispencer/Pump SFC Type: Not reported
Region: Northwest
Is Active: No
Actual Capacity: 2000
Pipe Install Date: Not reported
Turbine Sump Construction: Not reported
Compartment Number: 1
Stored Substance: Motor Oil
Used Substance: Other
Compartment Capacity: 2000

Name: RONALD F POLLARD
Address: 1404 5TH ST
City: MARYSVILLE
Zip: 98270

Tank Name: 3
Tag Number: A3215
Tank Status: Removed
Tank Status Date: 08/24/2004
Tank Install Date: 07/01/1988
Tank Closure Date: 10/26/2007
Capacity Range: 1,101 to 2,000 Gallons
Tank Permit Expiration Date: Not reported
Tank Upgrade Date: 07/01/1998
Tank Spill Prevention: Spill Bucket/Spill Box
Tank Overfill Prevention: Ball Float Valve (vent line)
Tank Material: Dielectric Coated Steel
Tank Construction: Single Wall Tank
Tank Tightness Test: Not reported
Tank Corrosion Protection: Sacrificial Anode
Tank Manifold: Not reported
Tank Release Detection: Automatic Tank Gauging
Tank SFC Type: Not reported

Map ID
Direction
Distance
Elevation

MAP FINDINGS

Site

Database(s)

EDR ID Number
EPA ID Number

RONALD F POLLARD (Continued)

U001128080

Pipe Material: Coated Steel
Pipe Construction: Single Wall Pipe
Pipe Primary Release Detection: Safe Suction (No Leak Detection)
Pipe Second Release Detection: Not reported
Pipe Corrosion Protection: Sacrificial Anode
Pipe Pumping System: Not reported
Responsible Unit: Northwest
Dispenser/Pump SFC Type: Not reported
Region: Northwest
Is Active: No
Actual Capacity: Not reported
Pipe Install Date: Not reported
Turbine Sump Construction: Not reported
Compartment Number: 1
Stored Substance: Used Oil/Waste Oil
Used Substance: Not reported
Compartment Capacity: Not reported

ALLSITES:

Name: MARYSVILLE OIL
Facility Id: 11859219

Interaction: 26471
Interaction 1: I
Interaction 2: HWG
Ecology Program: HAZWASTE
Program Data: TURBOWASTE
Facility Alt.: Not reported
Program ID: WAD988515987
Date Interaction: 1993-01-11 00:00:00
Date Interaction 3: Hazardous Waste Generator
Latitude: 48.052444342999998
Longitude: -122.178515022

Interaction: 26470
Interaction 1: I
Interaction 2: UST
Ecology Program: TOXICS
Program Data: UST
Facility Alt.: Not reported
Program ID: 100851
Date Interaction: 1988-07-01 00:00:00
Date Interaction 3: Underground Storage Tank
Latitude: 48.052444342999998
Longitude: -122.178515022

Map ID
 Direction
 Distance
 Elevation

MAP FINDINGS

Site

Database(s)

EDR ID Number
 EPA ID Number

N66	MARYSVILLE OIL	RCRA NonGen / NLR	1000838794
ENE	1404 5TH ST	FINDS	WAD988515987
1/8-1/4	MARYSVILLE, WA 98270	ECHO	
0.161 mi.			
850 ft.	Site 2 of 2 in cluster N		

Actual:	RCRA NonGen / NLR:		19930111
22 ft.	Date Form Received by Agency:		
Focus Map:	Handler Name:	MARYSVILLE OIL	
6	Handler Address:	1404 5TH ST	
	Handler City,State,Zip:	MARYSVILLE, WA 98270	
	EPA ID:	WAD988515987	
	Contact Name:	WA ECY WA ECY	
	Contact Address:	3190 160TH AVE SE	
	Contact City,State,Zip:	BELLEVUE, WA 98008-5452	
	Contact Telephone:	000-000-0000	
	Contact Fax:	000-000-0000	
	Contact Email:	Not reported	
	Contact Title:	Not reported	
	EPA Region:	10	
	Land Type:	Private	
	Federal Waste Generator Description:	Not a generator, verified	
	Non-Notifier:	Not reported	
	Biennial Report Cycle:	Not reported	
	Accessibility:	Not reported	
	Active Site Indicator:	Not reported	
	State District Owner:	WA	
	State District:	NWRO	
	Mailing Address:	3190 160TH AVE SE	
	Mailing City,State,Zip:	BELLEVUE, WA 98008-5452	
	Owner Name:	WA ECY W	
	Owner Type:	Private	
	Operator Name:	Not reported	
	Operator Type:	Not reported	
	Short-Term Generator Activity:	No	
	Importer Activity:	No	
	Mixed Waste Generator:	No	
	Transporter Activity:	No	
	Transfer Facility Activity:	No	
	Recycler Activity with Storage:	No	
	Small Quantity On-Site Burner Exemption:	No	
	Smelting Melting and Refining Furnace Exemption:	No	
	Underground Injection Control:	No	
	Off-Site Waste Receipt:	No	
	Universal Waste Indicator:	No	
	Universal Waste Destination Facility:	No	
	Federal Universal Waste:	No	
	Active Site Fed-Reg Treatment Storage and Disposal Facility:	Not reported	
	Active Site Converter Treatment storage and Disposal Facility:	Not reported	
	Active Site State-Reg Treatment Storage and Disposal Facility:	Not reported	
	Active Site State-Reg Handler:	---	
	Federal Facility Indicator:	Not reported	
	Hazardous Secondary Material Indicator:	NN	
	Sub-Part K Indicator:	Not reported	
	Commercial TSD Indicator:	No	
	Treatment Storage and Disposal Type:	Not reported	
	2018 GPRA Permit Baseline:	Not on the Baseline	
	2018 GPRA Renewals Baseline:	Not on the Baseline	
	Permit Renewals Workload Universe:	Not reported	

Map ID
 Direction
 Distance
 Elevation

MAP FINDINGS

Site

Database(s)

EDR ID Number
 EPA ID Number

MARYSVILLE OIL (Continued)

1000838794

Permit Workload Universe:	Not reported
Permit Progress Universe:	Not reported
Post-Closure Workload Universe:	Not reported
Closure Workload Universe:	Not reported
202 GPRA Corrective Action Baseline:	No
Corrective Action Workload Universe:	No
Subject to Corrective Action Universe:	No
Non-TSDFs Where RCRA CA has Been Imposed Universe:	No
TSDFs Potentially Subject to CA Under 3004 (u)/(v) Universe:	No
TSDFs Only Subject to CA under Discretionary Auth Universe:	No
Corrective Action Priority Ranking:	No NCAPS ranking
Environmental Control Indicator:	No
Institutional Control Indicator:	No
Human Exposure Controls Indicator:	N/A
Groundwater Controls Indicator:	N/A
Operating TSDF Universe:	Not reported
Full Enforcement Universe:	Not reported
Significant Non-Complier Universe:	No
Unaddressed Significant Non-Complier Universe:	No
Addressed Significant Non-Complier Universe:	No
Significant Non-Complier With a Compliance Schedule Universe:	No
Financial Assurance Required:	Not reported
Handler Date of Last Change:	20120216
Recognized Trader-Importer:	No
Recognized Trader-Exporter:	No
Importer of Spent Lead Acid Batteries:	No
Exporter of Spent Lead Acid Batteries:	No
Recycler Activity Without Storage:	Not reported
Manifest Broker:	Not reported
Sub-Part P Indicator:	No

Handler - Owner Operator:

Owner/Operator Indicator:	Operator
Owner/Operator Name:	MARYSVILLE OIL
Legal Status:	Private
Date Became Current:	Not reported
Date Ended Current:	Not reported
Owner/Operator Address:	1404 5TH ST
Owner/Operator City,State,Zip:	MARYSVILLE, WA 98270
Owner/Operator Telephone:	000-000-0000
Owner/Operator Telephone Ext:	Not reported
Owner/Operator Fax:	Not reported
Owner/Operator Email:	Not reported

Owner/Operator Indicator:	Owner
Owner/Operator Name:	SEE PAPER COPY
Legal Status:	Private
Date Became Current:	Not reported
Date Ended Current:	Not reported
Owner/Operator Address:	1404 5TH ST
Owner/Operator City,State,Zip:	MARYSVILLE, WA 98270
Owner/Operator Telephone:	000-000-0000
Owner/Operator Telephone Ext:	Not reported
Owner/Operator Fax:	Not reported
Owner/Operator Email:	Not reported

Map ID
Direction
Distance
Elevation

MAP FINDINGS

Site

Database(s)

EDR ID Number
EPA ID Number

MARYSVILLE OIL (Continued)

1000838794

Owner/Operator Indicator: Owner
Owner/Operator Name: WA ECY
Legal Status: Private
Date Became Current: 19960503
Date Ended Current: Not reported
Owner/Operator Address: 1404 5TH ST
Owner/Operator City,State,Zip: MARYSVILLE, WA 98270
Owner/Operator Telephone: 000-000-0000
Owner/Operator Telephone Ext: Not reported
Owner/Operator Fax: Not reported
Owner/Operator Email: Not reported

Owner/Operator Indicator: Owner
Owner/Operator Name: MARYSVILLE OIL
Legal Status: Private
Date Became Current: Not reported
Date Ended Current: Not reported
Owner/Operator Address: 1404 5TH ST
Owner/Operator City,State,Zip: MARYSVILLE, WA 98270
Owner/Operator Telephone: 000-000-0000
Owner/Operator Telephone Ext: Not reported
Owner/Operator Fax: Not reported
Owner/Operator Email: Not reported

Owner/Operator Indicator: Operator
Owner/Operator Name: WA ECY
Legal Status: Private
Date Became Current: Not reported
Date Ended Current: Not reported
Owner/Operator Address: 1404 5TH ST
Owner/Operator City,State,Zip: MARYSVILLE, WA 98270-4509
Owner/Operator Telephone: 000-000-0000
Owner/Operator Telephone Ext: Not reported
Owner/Operator Fax: Not reported
Owner/Operator Email: Not reported

Owner/Operator Indicator: Owner
Owner/Operator Name: WA ECY W
Legal Status: Private
Date Became Current: 19960503
Date Ended Current: Not reported
Owner/Operator Address: 1404 5TH ST
Owner/Operator City,State,Zip: MARYSVILLE, WA 98270-4509
Owner/Operator Telephone: 000-000-0000
Owner/Operator Telephone Ext: Not reported
Owner/Operator Fax: Not reported
Owner/Operator Email: Not reported

Historic Generators:

Receive Date: 19930111
Handler Name: MARYSVILLE OIL
Federal Waste Generator Description: Not a generator, verified
State District Owner: WA
Large Quantity Handler of Universal Waste: No
Recognized Trader Importer: No
Recognized Trader Exporter: No
Spent Lead Acid Battery Importer: No

Map ID
Direction
Distance
Elevation

MAP FINDINGS

Site

Database(s)

EDR ID Number
EPA ID Number

MARYSVILLE OIL (Continued)

1000838794

Spent Lead Acid Battery Exporter: No
Current Record: No
Non Storage Recycler Activity: Not reported
Electronic Manifest Broker: Not reported

Receive Date: 19930111
Handler Name: MARYSVILLE OIL
Federal Waste Generator Description: Not a generator, verified
State District Owner: WA
Large Quantity Handler of Universal Waste: No
Recognized Trader Importer: No
Recognized Trader Exporter: No
Spent Lead Acid Battery Importer: No
Spent Lead Acid Battery Exporter: No
Current Record: Yes
Non Storage Recycler Activity: Not reported
Electronic Manifest Broker: Not reported

Receive Date: 19930111
Handler Name: MARYSVILLE OIL
Federal Waste Generator Description: Not a generator, verified
State District Owner: WA
Large Quantity Handler of Universal Waste: No
Recognized Trader Importer: Not reported
Recognized Trader Exporter: Not reported
Spent Lead Acid Battery Importer: Not reported
Spent Lead Acid Battery Exporter: Not reported
Current Record: No
Non Storage Recycler Activity: Not reported
Electronic Manifest Broker: Not reported

List of NAICS Codes and Descriptions:

NAICS Code: 92411
NAICS Description: ADMINISTRATION OF AIR AND WATER RESOURCE AND SOLID WASTE MANAGEMENT PROGRAMS

Facility Has Received Notices of Violations:

Violations: No Violations Found

Evaluation Action Summary:

Evaluations: No Evaluations Found

FINDS:

Registry ID: 110005382585

Click Here:

Environmental Interest/Information System:

Washington Facility / Site Identification System (WA-FSIS) provides a means to query and display data maintained by the Washington Department of Ecology. This system contains key information for each facility/site that is currently, or has been, of interest to the Air Quality, Dam Safety, Hazardous Waste, Toxics Cleanup, and Water Quality Programs.

RCRAInfo is a national information system that supports the Resource

Map ID
 Direction
 Distance
 Elevation

MAP FINDINGS

Site

Database(s)

EDR ID Number
 EPA ID Number

MARYSVILLE OIL (Continued)

1000838794

Conservation and Recovery Act (RCRA) program through the tracking of events and activities related to facilities that generate, transport, and treat, store, or dispose of hazardous waste. RCRAInfo allows RCRA program staff to track the notification, permit, compliance, and corrective action activities required under RCRA.

[Click this hyperlink](#) while viewing on your computer to access additional FINDS: detail in the EDR Site Report.

ECHO:

Envid:	1000838794
Registry ID:	110005382585
DFR URL:	http://echo.epa.gov/detailed-facility-report?fid=110005382585
Name:	MARYSVILLE OIL
Address:	1404 5TH ST
City,State,Zip:	MARYSVILLE, WA 98270

O67	NUCO2 SUPPLY LLC MVL DEPOT	WA MANIFEST	S126341750
NNE	604 CEDAR AVE		N/A
1/8-1/4	MARYSVILLE, WA 98270		
0.162 mi.			
853 ft.	Site 1 of 2 in cluster O		

Actual:	WA MANIFEST:	
26 ft.	Name:	NUCO2 SUPPLY LLC MVL DEPOT
Focus Map:	Address:	604 CEDAR AVE
6	City,State,Zip:	MARYSVILLE, WA 98270
	Facility Address 2:	Not reported
	Facility ID:	Not reported
	EPA ID:	Not reported
	NAICS:	424690
	State Waste Code Desc:	Not reported
	Federal Waste Code Desc:	Not reported
	Form Comm:	Not reported
	Data Year:	2020
	Permit by Rule:	Not reported
	Mailing Address 2:	Not reported
	Treatment by Generator:	Not reported
	Mixed Radioactive Waste:	Not reported
	Importer of Hazardous Waste:	Not reported
	Immediate Recycler:	Not reported
	Treatment/Storage/Disposal/Recycling Facility:	Not reported
	Generator of Dangerous Fuel Waste:	Not reported
	Generator Marketing to Burner:	Not reported
	Other Marketers (i.e., blender, distributor, etc.):	Not reported
	Utility Boiler Burner:	Not reported
	Industry Boiler Burner:	Not reported
	Industrial Furnace:	Not reported
	Smelter Defferal:	Not reported
	Universal Waste:	Not reported
	Off-Specification:	Not reported
	LN Address 2:	Not reported
	Tax Reg #:	Not reported
	Business Type:	Not reported
	Mail Name:	Not reported
	Mailing Address:	Not reported
	Mailing City,State,Zip:	Not reported
	Legal Organization Name:	Not reported

Map ID
Direction
Distance
Elevation

MAP FINDINGS

Site

Database(s)

EDR ID Number
EPA ID Number

NUCO2 SUPPLY LLC MVL DEPOT (Continued)

S126341750

Legal Organization Type:	Not reported
Legal Contact:	Not reported
Legal Address:	Not reported
Legal Address 2:	Not reported
Legal City,State,Zip:	Not reported
Legal Phone Number:	Not reported
Legal Effective Date:	Not reported
Land Organization Name:	Not reported
Land Organization Type:	Not reported
Land Contact:	Not reported
Land Address:	Not reported
Land City,State,Zip:	Not reported
Land Phone Number:	Not reported
Operator Organization Name:	Not reported
Operator Organization Type:	Not reported
Operator:	NUCO2
Operator Address:	Not reported
Operator Address 2:	Not reported
Operator City,State,Zip:	Not reported
Operator Phone Number:	8004722855
Operator Effective Date:	Not reported
Site Contact:	Not reported
Site Contact Address:	Not reported
Contact City,State,Zip:	Not reported
Site Contact Phone Number:	Not reported
Site Contact Email:	Not reported
Gen Status Code:	Not reported
Monthly Generation:	Not reported
Batch Generation:	Not reported
One Time Generation:	Not reported
Transport Own Waste:	Not reported
Tranports Other Waste:	Not reported
Recycler Onsite:	Not reported
Transfer Facility:	Not reported
Other Exemption:	Not reported
UW Battery Gen:	Not reported
Used Oil Transporter:	Not reported
Used Oil Transfer Facility:	Not reported
Used Oil Processor:	Not reported
Used Oil Refiner:	Not reported
Used Oil Fuel Marketer Directs Shipments:	Not reported
Used Oil Fuel Marketer Meets Specs:	Not reported
Site Contact Address 2:	Not reported
SIC Code:	Not reported
CRK Number:	CRK000077000
Active:	Not reported
CAS Number:	000124-38-9
Chemical Name:	CARBON DIOXIDE
EHS:	Not reported
EHS CAS Number:	Not reported
EHS Name:	Not reported
Name:	NUCO2 SUPPLY LLC MVL DEPOT
Address:	604 CEDAR AVE
City,State,Zip:	MARYSVILLE, WA 98270
Facility Address 2:	Not reported
Facility ID:	Not reported

Map ID
Direction
Distance
Elevation

MAP FINDINGS

Site

Database(s)

EDR ID Number
EPA ID Number

NUCO2 SUPPLY LLC MVL DEPOT (Continued)

S126341750

EPA ID:	Not reported
NAICS:	424690
State Waste Code Desc:	Not reported
Federal Waste Code Desc:	Not reported
Form Comm:	Not reported
Data Year:	2020
Permit by Rule:	Not reported
Mailing Address 2:	Not reported
Treatment by Generator:	Not reported
Mixed Radioactive Waste:	Not reported
Importer of Hazardous Waste:	Not reported
Immediate Recycler:	Not reported
Treatment/Storage/Disposal/Recycling Facility:	Not reported
Generator of Dangerous Fuel Waste:	Not reported
Generator Marketing to Burner:	Not reported
Other Marketers (i.e., blender, distributor, etc.):	Not reported
Utility Boiler Burner:	Not reported
Industry Boiler Burner:	Not reported
Industrial Furnace:	Not reported
Smelter Defferal:	Not reported
Universal Waste:	Not reported
Off-Specification:	Not reported
LN Address 2:	Not reported
Tax Reg #:	Not reported
Business Type:	Not reported
Mail Name:	Not reported
Mailing Address:	Not reported
Mailing City,State,Zip:	Not reported
Legal Organization Name:	Not reported
Legal Organization Type:	Not reported
Legal Contact:	Not reported
Legal Address:	Not reported
Legal Address 2:	Not reported
Legal City,State,Zip:	Not reported
Legal Phone Number:	Not reported
Legal Effective Date:	Not reported
Land Organization Name:	Not reported
Land Organization Type:	Not reported
Land Contact:	Not reported
Land Address:	Not reported
Land City,State,Zip:	Not reported
Land Phone Number:	Not reported
Operator Organization Name:	Not reported
Operator Organization Type:	Not reported
Operator:	NUCO2
Operator Address:	Not reported
Operator Address 2:	Not reported
Operator City,State,Zip:	Not reported
Operator Phone Number:	8004722855
Operator Effective Date:	Not reported
Site Contact:	Not reported
Site Contact Address:	Not reported
Contact City,State,Zip:	Not reported
Site Contact Phone Number:	Not reported
Site Contact Email:	Not reported
Gen Status Code:	Not reported
Monthly Generation:	Not reported

Map ID
 Direction
 Distance
 Elevation

MAP FINDINGS

Site

Database(s)

EDR ID Number
 EPA ID Number

NUCO2 SUPPLY LLC MVL DEPOT (Continued)

S126341750

Batch Generation:	Not reported
One Time Generation:	Not reported
Transport Own Waste:	Not reported
Tranports Other Waste:	Not reported
Recycler Onsite:	Not reported
Transfer Facility:	Not reported
Other Exemption:	Not reported
UW Battery Gen:	Not reported
Used Oil Transporter:	Not reported
Used Oil Transfer Facility:	Not reported
Used Oil Processor:	Not reported
Used Oil Refiner:	Not reported
Used Oil Fuel Marketer Directs Shipments:	Not reported
Used Oil Fuel Marketer Meets Specs:	Not reported
Site Contact Address 2:	Not reported
SIC Code:	Not reported
CRK Number:	CRK000077000
Active:	Not reported
CAS Number:	000124-38-9
Chemical Name:	CARBON DIOXIDE
EHS:	Not reported
EHS CAS Number:	000124-38-9
EHS Name:	CARBON DIOXIDE GAS
Name:	NUCO2 SUPPLY LLC MVL DEPOT
Address:	604 CEDAR AVE
City,State,Zip:	MARYSVILLE, WA 98270
Facility Address 2:	Not reported
Facility ID:	Not reported
EPA ID:	Not reported
NAICS:	424690
State Waste Code Desc:	Not reported
Federal Waste Code Desc:	Not reported
Form Comm:	Not reported
Data Year:	2020
Permit by Rule:	Not reported
Mailing Address 2:	Not reported
Treatment by Generator:	Not reported
Mixed Radioactive Waste:	Not reported
Importer of Hazardous Waste:	Not reported
Immediate Recycler:	Not reported
Treatment/Storage/Disposal/Recycling Facility:	Not reported
Generator of Dangerous Fuel Waste:	Not reported
Generator Marketing to Burner:	Not reported
Other Marketers (i.e., blender, distributor, etc.):	Not reported
Utility Boiler Burner:	Not reported
Industry Boiler Burner:	Not reported
Industrial Furnace:	Not reported
Smelter Defferal:	Not reported
Universal Waste:	Not reported
Off-Specification:	Not reported
LN Address 2:	Not reported
Tax Reg #:	Not reported
Business Type:	Not reported
Mail Name:	Not reported
Mailing Address:	Not reported
Mailing City,State,Zip:	Not reported

Map ID
Direction
Distance
Elevation

MAP FINDINGS

Site

Database(s)

EDR ID Number
EPA ID Number

NUCO2 SUPPLY LLC MVL DEPOT (Continued)

S126341750

Legal Organization Name:	Not reported
Legal Organization Type:	Not reported
Legal Contact:	Not reported
Legal Address:	Not reported
Legal Address 2:	Not reported
Legal City,State,Zip:	Not reported
Legal Phone Number:	Not reported
Legal Effective Date:	Not reported
Land Organization Name:	Not reported
Land Organization Type:	Not reported
Land Contact:	Not reported
Land Address:	Not reported
Land City,State,Zip:	Not reported
Land Phone Number:	Not reported
Operator Organization Name:	Not reported
Operator Organization Type:	Not reported
Operator:	NUCO2
Operator Address:	Not reported
Operator Address 2:	Not reported
Operator City,State,Zip:	Not reported
Operator Phone Number:	8004722855
Operator Effective Date:	Not reported
Site Contact:	Not reported
Site Contact Address:	Not reported
Contact City,State,Zip:	Not reported
Site Contact Phone Number:	Not reported
Site Contact Email:	Not reported
Gen Status Code:	Not reported
Monthly Generation:	Not reported
Batch Generation:	Not reported
One Time Generation:	Not reported
Transport Own Waste:	Not reported
Tranports Other Waste:	Not reported
Recycler Onsite:	Not reported
Transfer Facility:	Not reported
Other Exemption:	Not reported
UW Battery Gen:	Not reported
Used Oil Transporter:	Not reported
Used Oil Transfer Facility:	Not reported
Used Oil Processor:	Not reported
Used Oil Refiner:	Not reported
Used Oil Fuel Marketer Directs Shipments:	Not reported
Used Oil Fuel Marketer Meets Specs:	Not reported
Site Contact Address 2:	Not reported
SIC Code:	Not reported
CRK Number:	CRK000077000
Active:	Not reported
CAS Number:	000124-38-9
Chemical Name:	CARBON DIOXIDE
EHS:	Not reported
EHS CAS Number:	000124-38-9
EHS Name:	Carbon Dioxide Liquid
Name:	NUCO2 SUPPLY LLC MVL DEPOT
Address:	604 CEDAR AVE
City,State,Zip:	MARYSVILLE, WA 98270
Facility Address 2:	Not reported

Map ID
Direction
Distance
Elevation

MAP FINDINGS

Site

Database(s)

EDR ID Number
EPA ID Number

NUCO2 SUPPLY LLC MVL DEPOT (Continued)

S126341750

Facility ID:	Not reported
EPA ID:	Not reported
NAICS:	424690
State Waste Code Desc:	Not reported
Federal Waste Code Desc:	Not reported
Form Comm:	Not reported
Data Year:	2020
Permit by Rule:	Not reported
Mailing Address 2:	Not reported
Treatment by Generator:	Not reported
Mixed Radioactive Waste:	Not reported
Importer of Hazardous Waste:	Not reported
Immediate Recycler:	Not reported
Treatment/Storage/Disposal/Recycling Facility:	Not reported
Generator of Dangerous Fuel Waste:	Not reported
Generator Marketing to Burner:	Not reported
Other Marketers (i.e., blender, distributor, etc.):	Not reported
Utility Boiler Burner:	Not reported
Industry Boiler Burner:	Not reported
Industrial Furnace:	Not reported
Smelter Defferal:	Not reported
Universal Waste:	Not reported
Off-Specification:	Not reported
LN Address 2:	Not reported
Tax Reg #:	Not reported
Business Type:	Not reported
Mail Name:	Not reported
Mailing Address:	Not reported
Mailing City,State,Zip:	Not reported
Legal Organization Name:	Not reported
Legal Organization Type:	Not reported
Legal Contact:	Not reported
Legal Address:	Not reported
Legal Address 2:	Not reported
Legal City,State,Zip:	Not reported
Legal Phone Number:	Not reported
Legal Effective Date:	Not reported
Land Organization Name:	Not reported
Land Organization Type:	Not reported
Land Contact:	Not reported
Land Address:	Not reported
Land City,State,Zip:	Not reported
Land Phone Number:	Not reported
Operator Organization Name:	Not reported
Operator Organization Type:	Not reported
Operator:	NUCO2
Operator Address:	Not reported
Operator Address 2:	Not reported
Operator City,State,Zip:	Not reported
Operator Phone Number:	8004722855
Operator Effective Date:	Not reported
Site Contact:	Not reported
Site Contact Address:	Not reported
Contact City,State,Zip:	Not reported
Site Contact Phone Number:	Not reported
Site Contact Email:	Not reported
Gen Status Code:	Not reported

Map ID
Direction
Distance
Elevation

MAP FINDINGS

Site

Database(s)

EDR ID Number
EPA ID Number

NUCO2 SUPPLY LLC MVL DEPOT (Continued)

S126341750

Monthly Generation:	Not reported
Batch Generation:	Not reported
One Time Generation:	Not reported
Transport Own Waste:	Not reported
Tranports Other Waste:	Not reported
Recycler Onsite:	Not reported
Transfer Facility:	Not reported
Other Exemption:	Not reported
UW Battery Gen:	Not reported
Used Oil Transporter:	Not reported
Used Oil Transfer Facility:	Not reported
Used Oil Processor:	Not reported
Used Oil Refiner:	Not reported
Used Oil Fuel Marketer Directs Shipments:	Not reported
Used Oil Fuel Marketer Meets Specs:	Not reported
Site Contact Address 2:	Not reported
SIC Code:	Not reported
CRK Number:	CRK000077000
Active:	Not reported
CAS Number:	007440-59-7
Chemical Name:	HELIUM
EHS:	Not reported
EHS CAS Number:	Not reported
EHS Name:	Not reported
Name:	NUCO2 SUPPLY LLC MVL DEPOT
Address:	604 CEDAR AVE
City,State,Zip:	MARYSVILLE, WA 98270
Facility Address 2:	Not reported
Facility ID:	Not reported
EPA ID:	Not reported
NAICS:	424690
State Waste Code Desc:	Not reported
Federal Waste Code Desc:	Not reported
Form Comm:	Not reported
Data Year:	2020
Permit by Rule:	Not reported
Mailing Address 2:	Not reported
Treatment by Generator:	Not reported
Mixed Radioactive Waste:	Not reported
Importer of Hazardous Waste:	Not reported
Immediate Recycler:	Not reported
Treatment/Storage/Disposal/Recycling Facility:	Not reported
Generator of Dangerous Fuel Waste:	Not reported
Generator Marketing to Burner:	Not reported
Other Marketers (i.e., blender, distributor, etc.):	Not reported
Utility Boiler Burner:	Not reported
Industry Boiler Burner:	Not reported
Industrial Furnace:	Not reported
Smelter Defferal:	Not reported
Universal Waste:	Not reported
Off-Specification:	Not reported
LN Address 2:	Not reported
Tax Reg #:	Not reported
Business Type:	Not reported
Mail Name:	Not reported
Mailing Address:	Not reported

Map ID
Direction
Distance
Elevation

MAP FINDINGS

Site

Database(s)

EDR ID Number
EPA ID Number

NUCO2 SUPPLY LLC MVL DEPOT (Continued)

S126341750

Mailing City,State,Zip:	Not reported
Legal Organization Name:	Not reported
Legal Organization Type:	Not reported
Legal Contact:	Not reported
Legal Address:	Not reported
Legal Address 2:	Not reported
Legal City,State,Zip:	Not reported
Legal Phone Number:	Not reported
Legal Effective Date:	Not reported
Land Organization Name:	Not reported
Land Organization Type:	Not reported
Land Contact:	Not reported
Land Address:	Not reported
Land City,State,Zip:	Not reported
Land Phone Number:	Not reported
Operator Organization Name:	Not reported
Operator Organization Type:	Not reported
Operator:	NUCO2
Operator Address:	Not reported
Operator Address 2:	Not reported
Operator City,State,Zip:	Not reported
Operator Phone Number:	8004722855
Operator Effective Date:	Not reported
Site Contact:	Not reported
Site Contact Address:	Not reported
Contact City,State,Zip:	Not reported
Site Contact Phone Number:	Not reported
Site Contact Email:	Not reported
Gen Status Code:	Not reported
Monthly Generation:	Not reported
Batch Generation:	Not reported
One Time Generation:	Not reported
Transport Own Waste:	Not reported
Tranports Other Waste:	Not reported
Recycler Onsite:	Not reported
Transfer Facility:	Not reported
Other Exemption:	Not reported
UW Battery Gen:	Not reported
Used Oil Transporter:	Not reported
Used Oil Transfer Facility:	Not reported
Used Oil Processor:	Not reported
Used Oil Refiner:	Not reported
Used Oil Fuel Marketer Directs Shipments:	Not reported
Used Oil Fuel Marketer Meets Specs:	Not reported
Site Contact Address 2:	Not reported
SIC Code:	Not reported
CRK Number:	CRK000077000
Active:	Not reported
CAS Number:	007440-59-7
Chemical Name:	HELIUM, COMPRESSED
EHS:	Not reported
EHS CAS Number:	007440-59-7
EHS Name:	Helium, Compressed
Name:	NUCO2 SUPPLY LLC MVL DEPOT
Address:	604 CEDAR AVE
City,State,Zip:	MARYSVILLE, WA 98270

Map ID
Direction
Distance
Elevation

MAP FINDINGS

Site

Database(s)

EDR ID Number
EPA ID Number

NUCO2 SUPPLY LLC MVL DEPOT (Continued)

S126341750

Facility Address 2:	Not reported
Facility ID:	Not reported
EPA ID:	Not reported
NAICS:	424690
State Waste Code Desc:	Not reported
Federal Waste Code Desc:	Not reported
Form Comm:	Not reported
Data Year:	2020
Permit by Rule:	Not reported
Mailing Address 2:	Not reported
Treatment by Generator:	Not reported
Mixed Radioactive Waste:	Not reported
Importer of Hazardous Waste:	Not reported
Immediate Recycler:	Not reported
Treatment/Storage/Disposal/Recycling Facility:	Not reported
Generator of Dangerous Fuel Waste:	Not reported
Generator Marketing to Burner:	Not reported
Other Marketers (i.e., blender, distributor, etc.):	Not reported
Utility Boiler Burner:	Not reported
Industry Boiler Burner:	Not reported
Industrial Furnace:	Not reported
Smelter Defferal:	Not reported
Universal Waste:	Not reported
Off-Specification:	Not reported
LN Address 2:	Not reported
Tax Reg #:	Not reported
Business Type:	Not reported
Mail Name:	Not reported
Mailing Address:	Not reported
Mailing City,State,Zip:	Not reported
Legal Organization Name:	Not reported
Legal Organization Type:	Not reported
Legal Contact:	Not reported
Legal Address:	Not reported
Legal Address 2:	Not reported
Legal City,State,Zip:	Not reported
Legal Phone Number:	Not reported
Legal Effective Date:	Not reported
Land Organization Name:	Not reported
Land Organization Type:	Not reported
Land Contact:	Not reported
Land Address:	Not reported
Land City,State,Zip:	Not reported
Land Phone Number:	Not reported
Operator Organization Name:	Not reported
Operator Organization Type:	Not reported
Operator:	NUCO2
Operator Address:	Not reported
Operator Address 2:	Not reported
Operator City,State,Zip:	Not reported
Operator Phone Number:	8004722855
Operator Effective Date:	Not reported
Site Contact:	Not reported
Site Contact Address:	Not reported
Contact City,State,Zip:	Not reported
Site Contact Phone Number:	Not reported
Site Contact Email:	Not reported

Map ID
Direction
Distance
Elevation

MAP FINDINGS

Site

Database(s)

EDR ID Number
EPA ID Number

NUCO2 SUPPLY LLC MVL DEPOT (Continued)

S126341750

Gen Status Code:	Not reported
Monthly Generation:	Not reported
Batch Generation:	Not reported
One Time Generation:	Not reported
Transport Own Waste:	Not reported
Tranports Other Waste:	Not reported
Recycler Onsite:	Not reported
Transfer Facility:	Not reported
Other Exemption:	Not reported
UW Battery Gen:	Not reported
Used Oil Transporter:	Not reported
Used Oil Transfer Facility:	Not reported
Used Oil Processor:	Not reported
Used Oil Refiner:	Not reported
Used Oil Fuel Marketer Directs Shipments:	Not reported
Used Oil Fuel Marketer Meets Specs:	Not reported
Site Contact Address 2:	Not reported
SIC Code:	Not reported
CRK Number:	CRK000077000
Active:	Not reported
CAS Number:	007727-37-9
Chemical Name:	NITROGEN
EHS:	Not reported
EHS CAS Number:	Not reported
EHS Name:	Not reported
Name:	NUCO2 SUPPLY LLC MVL DEPOT
Address:	604 CEDAR AVE
City,State,Zip:	MARYSVILLE, WA 98270
Facility Address 2:	Not reported
Facility ID:	Not reported
EPA ID:	Not reported
NAICS:	424690
State Waste Code Desc:	Not reported
Federal Waste Code Desc:	Not reported
Form Comm:	Not reported
Data Year:	2020
Permit by Rule:	Not reported
Mailing Address 2:	Not reported
Treatment by Generator:	Not reported
Mixed Radioactive Waste:	Not reported
Importer of Hazardous Waste:	Not reported
Immediate Recycler:	Not reported
Treatment/Storage/Disposal/Recycling Facility:	Not reported
Generator of Dangerous Fuel Waste:	Not reported
Generator Marketing to Burner:	Not reported
Other Marketers (i.e., blender, distributor, etc.):	Not reported
Utility Boiler Burner:	Not reported
Industry Boiler Burner:	Not reported
Industrial Furnace:	Not reported
Smelter Defferal:	Not reported
Universal Waste:	Not reported
Off-Specification:	Not reported
LN Address 2:	Not reported
Tax Reg #:	Not reported
Business Type:	Not reported
Mail Name:	Not reported

Map ID
Direction
Distance
Elevation

MAP FINDINGS

Site

Database(s)

EDR ID Number
EPA ID Number

NUCO2 SUPPLY LLC MVL DEPOT (Continued)

S126341750

Mailing Address:	Not reported
Mailing City,State,Zip:	Not reported
Legal Organization Name:	Not reported
Legal Organization Type:	Not reported
Legal Contact:	Not reported
Legal Address:	Not reported
Legal Address 2:	Not reported
Legal City,State,Zip:	Not reported
Legal Phone Number:	Not reported
Legal Effective Date:	Not reported
Land Organization Name:	Not reported
Land Organization Type:	Not reported
Land Contact:	Not reported
Land Address:	Not reported
Land City,State,Zip:	Not reported
Land Phone Number:	Not reported
Operator Organization Name:	Not reported
Operator Organization Type:	Not reported
Operator:	NUCO2
Operator Address:	Not reported
Operator Address 2:	Not reported
Operator City,State,Zip:	Not reported
Operator Phone Number:	8004722855
Operator Effective Date:	Not reported
Site Contact:	Not reported
Site Contact Address:	Not reported
Contact City,State,Zip:	Not reported
Site Contact Phone Number:	Not reported
Site Contact Email:	Not reported
Gen Status Code:	Not reported
Monthly Generation:	Not reported
Batch Generation:	Not reported
One Time Generation:	Not reported
Transport Own Waste:	Not reported
Tranports Other Waste:	Not reported
Recycler Onsite:	Not reported
Transfer Facility:	Not reported
Other Exemption:	Not reported
UW Battery Gen:	Not reported
Used Oil Transporter:	Not reported
Used Oil Transfer Facility:	Not reported
Used Oil Processor:	Not reported
Used Oil Refiner:	Not reported
Used Oil Fuel Marketer Directs Shipments:	Not reported
Used Oil Fuel Marketer Meets Specs:	Not reported
Site Contact Address 2:	Not reported
SIC Code:	Not reported
CRK Number:	CRK000077000
Active:	Not reported
CAS Number:	007727-37-9
Chemical Name:	NITROGEN/CARBON DIOXIDE MIX (BEER GAS)
EHS:	Not reported
EHS CAS Number:	7727-37-9
EHS Name:	Nitrogen/CO2 mix (Beer Gas)
Name:	NUCO2 SUPPLY LLC MVL DEPOT
Address:	604 CEDAR AVE

Map ID
Direction
Distance
Elevation

MAP FINDINGS

Site

Database(s)

EDR ID Number
EPA ID Number

NUCO2 SUPPLY LLC MVL DEPOT (Continued)

S126341750

City,State,Zip:	MARYSVILLE, WA 98270
Facility Address 2:	Not reported
Facility ID:	Not reported
EPA ID:	Not reported
NAICS:	424690
State Waste Code Desc:	Not reported
Federal Waste Code Desc:	Not reported
Form Comm:	Not reported
Data Year:	2020
Permit by Rule:	Not reported
Mailing Address 2:	Not reported
Treatment by Generator:	Not reported
Mixed Radioactive Waste:	Not reported
Importer of Hazardous Waste:	Not reported
Immediate Recycler:	Not reported
Treatment/Storage/Disposal/Recycling Facility:	Not reported
Generator of Dangerous Fuel Waste:	Not reported
Generator Marketing to Burner:	Not reported
Other Marketers (i.e., blender, distributor, etc.):	Not reported
Utility Boiler Burner:	Not reported
Industry Boiler Burner:	Not reported
Industrial Furnace:	Not reported
Smelter Defferal:	Not reported
Universal Waste:	Not reported
Off-Specification:	Not reported
LN Address 2:	Not reported
Tax Reg #:	Not reported
Business Type:	Not reported
Mail Name:	Not reported
Mailing Address:	Not reported
Mailing City,State,Zip:	Not reported
Legal Organization Name:	Not reported
Legal Organization Type:	Not reported
Legal Contact:	Not reported
Legal Address:	Not reported
Legal Address 2:	Not reported
Legal City,State,Zip:	Not reported
Legal Phone Number:	Not reported
Legal Effective Date:	Not reported
Land Organization Name:	Not reported
Land Organization Type:	Not reported
Land Contact:	Not reported
Land Address:	Not reported
Land City,State,Zip:	Not reported
Land Phone Number:	Not reported
Operator Organization Name:	Not reported
Operator Organization Type:	Not reported
Operator:	NUCO2
Operator Address:	Not reported
Operator Address 2:	Not reported
Operator City,State,Zip:	Not reported
Operator Phone Number:	8004722855
Operator Effective Date:	Not reported
Site Contact:	Not reported
Site Contact Address:	Not reported
Contact City,State,Zip:	Not reported
Site Contact Phone Number:	Not reported

Map ID
 Direction
 Distance
 Elevation

MAP FINDINGS

Site

Database(s)

EDR ID Number
 EPA ID Number

NUCO2 SUPPLY LLC MVL DEPOT (Continued)

S126341750

Site Contact Email:	Not reported
Gen Status Code:	Not reported
Monthly Generation:	Not reported
Batch Generation:	Not reported
One Time Generation:	Not reported
Transport Own Waste:	Not reported
Tranports Other Waste:	Not reported
Recycler Onsite:	Not reported
Transfer Facility:	Not reported
Other Exemption:	Not reported
UW Battery Gen:	Not reported
Used Oil Transporter:	Not reported
Used Oil Transfer Facility:	Not reported
Used Oil Processor:	Not reported
Used Oil Refiner:	Not reported
Used Oil Fuel Marketer Directs Shipments:	Not reported
Used Oil Fuel Marketer Meets Specs:	Not reported
Site Contact Address 2:	Not reported
SIC Code:	Not reported
CRK Number:	CRK000077000
Active:	Not reported
CAS Number:	007727-37-9
Chemical Name:	NITROGEN/CARBON DIOXIDE MIX (BEER GAS)
EHS:	Not reported
EHS CAS Number:	Not reported
EHS Name:	Not reported
Name:	NUCO2 SUPPLY LLC MVL DEPOT
Address:	604 CEDAR AVE
City,State,Zip:	MARYSVILLE, WA 98270
Facility Address 2:	Not reported
Facility ID:	Not reported
EPA ID:	Not reported
NAICS:	424690
State Waste Code Desc:	Not reported
Federal Waste Code Desc:	Not reported
Form Comm:	Not reported
Data Year:	2019
Permit by Rule:	Not reported
Mailing Address 2:	Not reported
Treatment by Generator:	Not reported
Mixed Radioactive Waste:	Not reported
Importer of Hazardous Waste:	Not reported
Immediate Recycler:	Not reported
Treatment/Storage/Disposal/Recycling Facility:	Not reported
Generator of Dangerous Fuel Waste:	Not reported
Generator Marketing to Burner:	Not reported
Other Marketers (i.e., blender, distributor, etc.):	Not reported
Utility Boiler Burner:	Not reported
Industry Boiler Burner:	Not reported
Industrial Furnace:	Not reported
Smelter Defferal:	Not reported
Universal Waste:	Not reported
Off-Specification:	Not reported
LN Address 2:	Not reported
Tax Reg #:	Not reported
Business Type:	Not reported

Map ID
Direction
Distance
Elevation

MAP FINDINGS

Site

Database(s)

EDR ID Number
EPA ID Number

NUCO2 SUPPLY LLC MVL DEPOT (Continued)

S126341750

Mail Name:	Not reported
Mailing Address:	Not reported
Mailing City,State,Zip:	Not reported
Legal Organization Name:	Not reported
Legal Organization Type:	Not reported
Legal Contact:	Not reported
Legal Address:	Not reported
Legal Address 2:	Not reported
Legal City,State,Zip:	Not reported
Legal Phone Number:	Not reported
Legal Effective Date:	Not reported
Land Organization Name:	Not reported
Land Organization Type:	Not reported
Land Contact:	Not reported
Land Address:	Not reported
Land City,State,Zip:	Not reported
Land Phone Number:	Not reported
Operator Organization Name:	Not reported
Operator Organization Type:	Not reported
Operator:	NUCO2
Operator Address:	Not reported
Operator Address 2:	Not reported
Operator City,State,Zip:	Not reported
Operator Phone Number:	8004722855
Operator Effective Date:	Not reported
Site Contact:	Not reported
Site Contact Address:	Not reported
Contact City,State,Zip:	Not reported
Site Contact Phone Number:	Not reported
Site Contact Email:	Not reported
Gen Status Code:	Not reported
Monthly Generation:	Not reported
Batch Generation:	Not reported
One Time Generation:	Not reported
Transport Own Waste:	Not reported
Tranports Other Waste:	Not reported
Recycler Onsite:	Not reported
Transfer Facility:	Not reported
Other Exemption:	Not reported
UW Battery Gen:	Not reported
Used Oil Transporter:	Not reported
Used Oil Transfer Facility:	Not reported
Used Oil Processor:	Not reported
Used Oil Refiner:	Not reported
Used Oil Fuel Marketer Directs Shipments:	Not reported
Used Oil Fuel Marketer Meets Specs:	Not reported
Site Contact Address 2:	Not reported
SIC Code:	Not reported
CRK Number:	Not reported
Active:	Not reported
CAS Number:	Not reported
Chemical Name:	Not reported
EHS:	Not reported
EHS CAS Number:	Not reported
EHS Name:	Not reported
Name:	NUCO2 SUPPLY LLC MVL DEPOT

Map ID
Direction
Distance
Elevation

MAP FINDINGS

Site

Database(s)

EDR ID Number
EPA ID Number

NUCO2 SUPPLY LLC MVL DEPOT (Continued)

S126341750

Address:	604 CEDAR AVE
City,State,Zip:	MARYSVILLE, WA 98270
Facility Address 2:	Not reported
Facility ID:	Not reported
EPA ID:	Not reported
NAICS:	424690
State Waste Code Desc:	Not reported
Federal Waste Code Desc:	Not reported
Form Comm:	Not reported
Data Year:	2019
Permit by Rule:	Not reported
Mailing Address 2:	Not reported
Treatment by Generator:	Not reported
Mixed Radioactive Waste:	Not reported
Importer of Hazardous Waste:	Not reported
Immediate Recycler:	Not reported
Treatment/Storage/Disposal/Recycling Facility:	Not reported
Generator of Dangerous Fuel Waste:	Not reported
Generator Marketing to Burner:	Not reported
Other Marketers (i.e., blender, distributor, etc.):	Not reported
Utility Boiler Burner:	Not reported
Industry Boiler Burner:	Not reported
Industrial Furnace:	Not reported
Smelter Defferal:	Not reported
Universal Waste:	Not reported
Off-Specification:	Not reported
LN Address 2:	Not reported
Tax Reg #:	Not reported
Business Type:	Not reported
Mail Name:	Not reported
Mailing Address:	Not reported
Mailing City,State,Zip:	Not reported
Legal Organization Name:	Not reported
Legal Organization Type:	Not reported
Legal Contact:	Not reported
Legal Address:	Not reported
Legal Address 2:	Not reported
Legal City,State,Zip:	Not reported
Legal Phone Number:	Not reported
Legal Effective Date:	Not reported
Land Organization Name:	Not reported
Land Organization Type:	Not reported
Land Contact:	Not reported
Land Address:	Not reported
Land City,State,Zip:	Not reported
Land Phone Number:	Not reported
Operator Organization Name:	Not reported
Operator Organization Type:	Not reported
Operator:	NUCO2
Operator Address:	Not reported
Operator Address 2:	Not reported
Operator City,State,Zip:	Not reported
Operator Phone Number:	8004722855
Operator Effective Date:	Not reported
Site Contact:	Not reported
Site Contact Address:	Not reported
Contact City,State,Zip:	Not reported

Map ID
 Direction
 Distance
 Elevation

MAP FINDINGS

Site

Database(s)

EDR ID Number
 EPA ID Number

NUCO2 SUPPLY LLC MVL DEPOT (Continued)

S126341750

Site Contact Phone Number:	Not reported
Site Contact Email:	Not reported
Gen Status Code:	Not reported
Monthly Generation:	Not reported
Batch Generation:	Not reported
One Time Generation:	Not reported
Transport Own Waste:	Not reported
Tranports Other Waste:	Not reported
Recycler Onsite:	Not reported
Transfer Facility:	Not reported
Other Exemption:	Not reported
UW Battery Gen:	Not reported
Used Oil Transporter:	Not reported
Used Oil Transfer Facility:	Not reported
Used Oil Processor:	Not reported
Used Oil Refiner:	Not reported
Used Oil Fuel Marketer Directs Shipments:	Not reported
Used Oil Fuel Marketer Meets Specs:	Not reported
Site Contact Address 2:	Not reported
SIC Code:	Not reported
CRK Number:	Not reported
Active:	Not reported
CAS Number:	Not reported
Chemical Name:	Not reported
EHS:	Not reported
EHS CAS Number:	Not reported
EHS Name:	Not reported

[Click this hyperlink](#) while viewing on your computer to access
 1 additional WA MANIFEST: record(s) in the EDR Site Report.

O68
NNE
 1/8-1/4
 0.162 mi.
 853 ft.

CARBONIC SYSTEMS INC MARYSVILLE
604 CEDAR AVE
MARYSVILLE, WA 98270
 Site 2 of 2 in cluster O

WA ALLSITES S107479730
WA SPILLS N/A

Actual:
 26 ft.
Focus Map:
 6

ALLSITES:	
Name:	CARBONIC SYSTEMS INC MARYSVILLE
Facility Id:	11982
Interaction:	98026
Interaction 1:	A
Interaction 2:	TIER2
Ecology Program:	HAZWASTE
Program Data:	EPCRA
Facility Alt.:	CARBONIC SYSTEMS INC MARYSVILLE
Program ID:	CRK000077000
Date Interaction:	2011-01-21 00:00:00
Date Interaction 3:	Emergency/Haz Chem Rpt TI
Latitude:	48.053454342999999
Longitude:	-122.180435022

SPILLS ERTS:	
Facility Site ID:	Not reported
Name:	Not reported

Map ID
Direction
Distance
Elevation

MAP FINDINGS

Site

Database(s)

EDR ID Number
EPA ID Number

CARBONIC SYSTEMS INC MARYSVILLE (Continued)

S107479730

Address: 604 CEDAR AVE
City,State,Zip: MARYSVILLE, WA
Program Name: Spill Prevention, Preparedness & Response
Incident ID: 424342
Incident Status: Historic
Incident Date: 06/21/1996
Initial Report Activity Name: Routine/Normal operations
Initial Report Cause Category: Human error
Initial Report Cause Name: Dumping
Initial Report Medium Name: Soil
Initial Report Medium Category: Ground
Initial Report Source Name: Commercial/Industrial facility
Initial Report Source Category: Facility
Initial Report Substance Name: Other
Initial Report Substance Category: Chemical
Initial Report Substance Quantity: Not reported
Initial Report Substance Unit Of Measure: Not reported
Potentially Responsible Party First Name: Not reported
Potentially Responsible Party Last Name: UNKNOWN
Potentially Responsible Party Organization: STEAM CLEANING BUSINESS
External Reference Number: Not reported
Latitude: Not reported
Longitude: Not reported

Facility Site ID: Not reported
Name: Not reported
Address: 604 CEDAR AVE
City,State,Zip: MARYSVILLE, WA
Program Name: Toxics Cleanup
Incident ID: 424342
Incident Status: Historic
Incident Date: 06/21/1996
Initial Report Activity Name: Routine/Normal operations
Initial Report Cause Category: Human error
Initial Report Cause Name: Dumping
Initial Report Medium Name: Soil
Initial Report Medium Category: Ground
Initial Report Source Name: Commercial/Industrial facility
Initial Report Source Category: Facility
Initial Report Substance Name: Other
Initial Report Substance Category: Chemical
Initial Report Substance Quantity: Not reported
Initial Report Substance Unit Of Measure: Not reported
Potentially Responsible Party First Name: Not reported
Potentially Responsible Party Last Name: UNKNOWN
Potentially Responsible Party Organization: STEAM CLEANING BUSINESS
External Reference Number: Not reported
Latitude: Not reported
Longitude: Not reported

SPILLS:

Name: Not reported
Address: 604 CEDAR AVE
City,State,Zip: MARYSVILLE, WA
Facility ID: 23677
Medium: Land
Material Desc: Chemical

Map ID
 Direction
 Distance
 Elevation

MAP FINDINGS

Site

Database(s)

EDR ID Number
 EPA ID Number

CARBONIC SYSTEMS INC MARYSVILLE (Continued)

S107479730

Material Qty: Not reported
 Material Units: Other
 Incident Date: 06/21/1996
 Incident Category Type: Non Oil
 Incident Category: Other Non-Oil
 Latitude: Not reported
 Longitude: Not reported
 Source Type: Facility
 Source: Commercial/Industrial Facility
 Vessel Facility Name2: Not reported
 Recovered Quantity: Not reported
 Resp Party Contact: UNKNOWN
 Cause: ERTS# 424342 - 06/21/1996
 Cause Type: Not reported
 Resp Party Name: STEAM CLEANING BUSINESS
 Medium Type: Land
 Contributing Factors: DUMPING

69
SSE
1/8-1/4
0.164 mi.
864 ft.

WELCO LUMBER CO
1218 1ST ST
MARYSVILLE, WA 98270

WA UST 1004613878
WA ALLSITES N/A
WA SPILLS
FTTS
HIST FTTS

Actual:
14 ft.
Focus Map:
6

UST:
 Name: WELCO LBR CO
 Address: 1218 1ST ST PO BOX 125
 City: MARYSVILLE
 Zip: 98270
 Facility ID: 92891669
 Site Id: 4924
 Decimal Latitude: 48.0483360428832
 Decimal Longitude: -122.181862522223

Tank Name: 1
 Tag Number: Not reported
 Tank Status: Removed
 Tank Status Date: 08/06/1996
 Tank Install Date: 12/31/1964
 Tank Closure Date: Not reported
 Capacity Range: 111 TO 1,100 Gallons
 Tank Permit Expiration Date: Not reported
 Tank Upgrade Date: Not reported
 Tank Spill Prevention: Not reported
 Tank Overfill Prevention: Not reported
 Tank Material: Steel
 Tank Construction: Not reported
 Tank Tightness Test: Not reported
 Tank Corrosion Protection: Not reported
 Tank Manifold: Not reported
 Tank Release Detection: Not reported
 Tank SFC Type: Not reported
 Pipe Material: Not reported
 Pipe Construction: Above Ground Piping
 Pipe Primary Release Detection: Not reported
 Pipe Second Release Detection: Not reported
 Pipe Corrosion Protection: Not reported
 Pipe Pumping System: Not reported

Map ID
Direction
Distance
Elevation

MAP FINDINGS

Site

Database(s)

EDR ID Number
EPA ID Number

WELCO LUMBER CO (Continued)

1004613878

Responsible Unit: Northwest
Dispenser/Pump SFC Type: Not reported
Region: Northwest
Is Active: No
Actual Capacity: Not reported
Pipe Install Date: Not reported
Turbine Sump Construction: Not reported
Compartment Number: 1
Stored Substance: Leaded Gasoline
Used Substance: Not reported
Compartment Capacity: Not reported

ALLSITES:

Name: WELCO LUMBER CO
Facility Id: 92891669

Interaction: 72536
Interaction 1: I
Interaction 2: UST
Ecology Program: TOXICS
Program Data: UST
Facility Alt.: Not reported
Program ID: 4924
Date Interaction: 1998-06-08 00:00:00
Date Interaction 3: Underground Storage Tank
Latitude: 48.04833112
Longitude: -122.181834255

Interaction: 83652
Interaction 1: I
Interaction 2: INDSWGP
Ecology Program: WATQUAL
Program Data: PARIS
Facility Alt.: WELCO LUMBER CO
Program ID: WAR001165
Date Interaction: 1993-04-07 00:00:00
Date Interaction 3: Industrial SW GP
Latitude: 48.04833112
Longitude: -122.181834255

SPILLS ERTS:

Facility Site ID: Not reported
Name: WELCO LUMBER
Address: 1218 1ST ST
City,State,Zip: MARYSVILLE, WA
Program Name: Water Quality
Incident ID: 626812
Incident Status: Historic
Incident Date: 03/22/2011
Initial Report Activity Name: Unknown
Initial Report Cause Category: Human error
Initial Report Cause Name: Unknown
Initial Report Medium Name: Surface water-Fresh
Initial Report Medium Category: Water

Map ID
Direction
Distance
Elevation

MAP FINDINGS

Site

Database(s)

EDR ID Number
EPA ID Number

WELCO LUMBER CO (Continued)

1004613878

Initial Report Source Name: Undetermined
Initial Report Source Category: Historical
Initial Report Substance Name: Undetermined
Initial Report Substance Category: Historical
Initial Report Substance Quantity: Not reported
Initial Report Substance Unit Of Measure: Not reported
Potentially Responsible Party First Name: Not reported
Potentially Responsible Party Last Name: Not reported
Potentially Responsible Party Organization: WELCO LUMBER
External Reference Number: Not reported
Latitude: Not reported
Longitude: Not reported

FTTS INSP:

Inspection Number: 19911231WA003 1
Region: 10
Inspection Date: 12/31/91
Inspector: MAULE
Violation occurred: No
Investigation Type: Section 6 PCB State Conducted
Investigation Reason: Neutral Scheme, Region
Legislation Code: TSCA
Facility Function: User

HIST FTTS INSP:

Inspection Number: 19911231WA003 1
Region: 10
Inspection Date: Not reported
Inspector: MAULE
Violation occurred: No
Investigation Type: Section 6 PCB State Conducted
Investigation Reason: Neutral Scheme, Region
Legislation Code: TSCA
Facility Function: User

P70 **QUILCEDA LEATHER TANNING**
East **3922 88TH ST NE**
1/8-1/4 **MARYSVILLE, WA 98270**
0.191 mi.
1011 ft. **Site 1 of 5 in cluster P**

WA CSCSL **S109344717**
WA ALLSITES **N/A**
WA SPILLS
WA MANIFEST

Actual: CSCSL:
44 ft. Name: QUIL CEDA TANNING
Focus Map: Address: 3922 88TH ST NE
2 City,State,Zip: MARYSVILLE, WA 98270
Facility ID: 53197229
Region: Northwest
Lat/Long: 48.073988374383 / -122.1789736952
Clean Up Siteid: 12007
Site Status: Awaiting Cleanup
Contaminant Name: Metals - Other
Alternate Site Names: Centralia Fur and Hide,Metal Finishing,QUIL CEDA TANNING CO INC
Site Rank: Not reported
Has Institutional Control: Not reported
Past VCP: Not reported

Map ID
Direction
Distance
Elevation

MAP FINDINGS

Site

Database(s)

EDR ID Number
EPA ID Number

QUILCEDA LEATHER TANNING (Continued)

S109344717

Current VCP: Not reported
Ground Water: Suspected
Surface Water: Suspected
Soil: Confirmed Above Cleanup Levels
Sediment: Not reported
Air: Not reported
Bedrock: Not reported
Responsible Unit: Northwest

ALLSITES:

Name: QUIL CEDA TANNING
Facility Id: 53197229

Interaction: 82851
Interaction 1: I
Interaction 2: IND2POTWPRIVSWDP
Ecology Program: WATQUAL
Program Data: PARIS
Facility Alt.: Quil Ceda Leather Co
Program ID: ST0007270
Date Interaction: 1992-10-30 00:00:00
Date Interaction 3: Industrial to POTW/Privat
Latitude: 48.073990942000002
Longitude: -122.178969624

Interaction: 101745
Interaction 1: I
Interaction 2: HWG
Ecology Program: HAZWASTE
Program Data: TURBOWASTE
Facility Alt.: Quil Ceda Tanning Co
Program ID: WAD980981997
Date Interaction: 2012-05-29 00:00:00
Date Interaction 3: Hazardous Waste Generator
Latitude: 48.073990942000002
Longitude: -122.178969624

Interaction: 82852
Interaction 1: I
Interaction 2: INDSWGP
Ecology Program: WATQUAL
Program Data: PARIS
Facility Alt.: QUIL CEDA TANNING CO INC
Program ID: WAR001983
Date Interaction: 1994-09-12 00:00:00
Date Interaction 3: Industrial SW GP
Latitude: 48.073990942000002
Longitude: -122.178969624

Interaction: 102872
Interaction 1: A
Interaction 2: SCS
Ecology Program: TOXICS
Program Data: ISIS

Map ID
Direction
Distance
Elevation

MAP FINDINGS

Site

Database(s)

EDR ID Number
EPA ID Number

QUILCEDA LEATHER TANNING (Continued)

S109344717

Facility Alt.: QUIL CEDA TANNING
Program ID: Not reported
Date Interaction: 2012-11-02 00:00:00
Date Interaction 3: State Cleanup Site
Latitude: 48.073990942000002
Longitude: -122.178969624

Interaction: 49827
Interaction 1: A
Interaction 2: ENFORFNL
Ecology Program: WATQUAL
Program Data: DMS
Facility Alt.: Not reported
Program ID: Not reported
Date Interaction: 2008-02-26 00:00:00
Date Interaction 3: Enforcement Final
Latitude: 48.073990942000002
Longitude: -122.178969624

Interaction: 115876
Interaction 1: I
Interaction 2: HWG
Ecology Program: HAZWASTE
Program Data: TURBOWASTE
Facility Alt.: Quil Ceda Tanning Co
Program ID: WAD980981997
Date Interaction: 2015-11-17 00:00:00
Date Interaction 3: Hazardous Waste Generator
Latitude: 48.073990942000002
Longitude: -122.178969624

Interaction: 139144
Interaction 1: I
Interaction 2: TIER2
Ecology Program: HAZWASTE
Program Data: EPCRA
Facility Alt.: QUIL CEDA TANNING CO
Program ID: WAD980981997
Date Interaction: 1992-06-15 00:00:00
Date Interaction 3: Emergency/Haz Chem Rpt TI
Latitude: 48.073990942000002
Longitude: -122.178969624

Interaction: 49824
Interaction 1: I
Interaction 2: HWG
Ecology Program: HAZWASTE
Program Data: TURBOWASTE
Facility Alt.: Not reported
Program ID: WAD980981997
Date Interaction: 1986-02-03 00:00:00
Date Interaction 3: Hazardous Waste Generator
Latitude: 48.073990942000002

Map ID
Direction
Distance
Elevation

MAP FINDINGS

Site

Database(s)

EDR ID Number
EPA ID Number

QUILCEDA LEATHER TANNING (Continued)

S109344717

Longitude: -122.178969624

Interaction: 118733
Interaction 1: A
Interaction 2: HWG
Ecology Program: HAZWASTE
Program Data: TURBOWASTE
Facility Alt.: Quil Ceda Tanning Co
Program ID: WAD980981997
Date Interaction: 2015-12-31 00:00:00
Date Interaction 3: Hazardous Waste Generator
Latitude: 48.073990942000002
Longitude: -122.178969624

Interaction: 94014
Interaction 1: I
Interaction 2: LSC
Ecology Program: HAZWASTE
Program Data: LSC
Facility Alt.: QUIL CEDA TANNING
Program ID: Not reported
Date Interaction: 2010-05-06 00:00:00
Date Interaction 3: Local Source Cntrl 7/09-3
Latitude: 48.073990942000002
Longitude: -122.178969624

Interaction: 120249
Interaction 1: A
Interaction 2: ENFORFNL
Ecology Program: HAZWASTE
Program Data: DMS
Facility Alt.: Not reported
Program ID: Not reported
Date Interaction: 2016-11-29 00:00:00
Date Interaction 3: Enforcement Final
Latitude: 48.073990942000002
Longitude: -122.178969624

SPILLS:

Name: QUILCEDA LEATHER TANNING
Address: 3922 88TH ST NE
City,State,Zip: MARYSVILLE, WA 98270-7230
Facility ID: 39230
Medium: Fresh water
Material Desc: Z-OTHER
Material Qty: 1
Material Units: Other
Incident Date: 01/01/2009
Incident Category Type: Non Oil
Incident Category: Other Non-Oil
Latitude: Not reported
Longitude: Not reported
Source Type: Facility

Map ID
Direction
Distance
Elevation

MAP FINDINGS

Site

Database(s)

EDR ID Number
EPA ID Number

QUILCEDA LEATHER TANNING (Continued)

S109344717

Source: Commercial/Industrial Facility
Vessel Facility Name2: Not reported
Recovered Quantity: Not reported
Resp Party Contact: Not reported
Cause: ERTS# 624863 - 01/01/2009
Cause Type: Not reported
Resp Party Name: QUILCEDA LEATHER TANNING
Medium Type: Fresh water
Contributing Factors: Not reported

WA MANIFEST:

Name: QUIL CEDA TANNING CO
Address: 3922 88TH ST NE
City,State,Zip: MARYSVILLE, WA 98270
Facility Address 2: Not reported
Facility ID: 53197229
EPA ID: WAD980981997
NAICS: 316110
State Waste Code Desc: WT02
Federal Waste Code Desc: D001,D002,D007,P106
Form Comm: Not reported
Data Year: 2016
Permit by Rule: False
Mailing Address 2: Not reported
Treatment by Generator: False
Mixed Radioactive Waste: False
Importer of Hazardous Waste: False
Immediate Recycler: False
Treatment/Storage/Disposal/Recycling Facility: False
Generator of Dangerous Fuel Waste: False
Generator Marketing to Burner: False
Other Marketers (i.e., blender, distributor, etc.): False
Utility Boiler Burner: False
Industry Boiler Burner: False
Industrial Furnace: False
Smelter Defferal: False
Universal Waste: Not reported
Off-Specification: Not reported
LN Address 2: Not reported
Tax Reg #: 600411525
Business Type: Not reported
Mail Name: Quil Ceda Tanning Co
Mailing Address: 3922 88th St NE
Mailing City,State,Zip: MARYSVILLE, WA 98270
Legal Organization Name: Quil Ceda Tanning Co
Legal Organization Type: Private
Legal Contact: Not reported
Legal Address: 3922 88th St NE
Legal Address 2: Not reported
Legal City,State,Zip: MARYSVILLE, WA 98270
Legal Phone Number: 360-659-1333
Legal Effective Date: 01/01/1997
Land Organization Name: Matico LLC
Land Organization Type: Private
Land Contact: Not reported
Land Address: 1116 Olympic Ave
Land City,State,Zip: Edmonds, WA 98020

Map ID
Direction
Distance
Elevation

MAP FINDINGS

Site

Database(s)

EDR ID Number
EPA ID Number

QUILCEDA LEATHER TANNING (Continued)

S109344717

Land Phone Number:	206-390-6871
Operator Organization Name:	QUIL CEDA TANNING CO INC
Operator Organization Type:	Private
Operator:	Not reported
Operator Address:	3922 88TH ST NE
Operator Address 2:	Not reported
Operator City,State,Zip:	MARYSVILLE, WA 98270
Operator Phone Number:	360-659-1333
Operator Effective Date:	01/01/1997
Site Contact:	Lacey Coragiulo
Site Contact Address:	3922 88th St NE
Contact City,State,Zip:	MARYSVILLE, WA 98270
Site Contact Phone Number:	360-659-1333
Site Contact Email:	office@quilcedaleather.com
Gen Status Code:	SQG
Monthly Generation:	False
Batch Generation:	False
One Time Generation:	True
Transport Own Waste:	False
Tranports Other Waste:	False
Recycler Onsite:	False
Transfer Facility:	False
Other Exemption:	Not reported
UW Battery Gen:	False
Used Oil Transporter:	False
Used Oil Transfer Facility:	False
Used Oil Processor:	False
Used Oil Refiner:	False
Used Oil Fuel Marketer Directs Shipments:	False
Used Oil Fuel Marketer Meets Specs:	False
Site Contact Address 2:	Not reported
SIC Code:	Not reported
CRK Number:	Not reported
Active:	Not reported
CAS Number:	Not reported
Chemical Name:	Not reported
EHS:	Not reported
EHS CAS Number:	Not reported
EHS Name:	Not reported
Waste Stream Generated:	
Waste Managed Off Site:	Y
State Only Waste Code 1:	Not reported
State Only Waste Code 2:	Not reported
Report Managed On Site:	0
KG Managed On Site:	0
Generator Treatment Code:	Not reported
Permit By Rule Code:	Not reported
WCDE Residence Code:	Not reported
WCDH Origin Code:	4
WCDE On Site Code:	Not reported
WCDB Code:	W001
Description:	Waste Regulated (medical) NOS 6.2 PGIII
CORb Sequence Number:	156698
Sequence Number:	3403609
Mixed Radioactive Flag:	False
Designation Code:	D
Reported Quantity:	2

Map ID
Direction
Distance
Elevation

MAP FINDINGS

Site

Database(s)

EDR ID Number
EPA ID Number

QUILCEDA LEATHER TANNING (Continued)

S109344717

Quantity Unit:	LB
Kilograms Quantity:	0.90720001
Density Number:	0
Density Quantity:	Not reported
Waste Managed Off Site:	Y
State Only Waste Code 1:	Not reported
State Only Waste Code 2:	Not reported
Report Managed On Site:	0
KG Managed On Site:	0
Generator Treatment Code:	Not reported
Permit By Rule Code:	Not reported
WCDE Residence Code:	Not reported
WCDH Origin Code:	4
WCDE On Site Code:	Not reported
WCDB Code:	W519
Description:	UN 3288 Waste Toxic Solid, Inorganic, NOS (Sodium Bichromate), 6.1, PGI,
CORb Sequence Number:	156698
Sequence Number:	3403624
Mixed Radioactive Flag:	False
Designation Code:	D
Reported Quantity:	400
Quantity Unit:	LB
Kilograms Quantity:	181.440003
Density Number:	0
Density Quantity:	Not reported
Waste Managed Off Site:	Y
State Only Waste Code 1:	Not reported
State Only Waste Code 2:	Not reported
Report Managed On Site:	0
KG Managed On Site:	0
Generator Treatment Code:	Not reported
Permit By Rule Code:	Not reported
WCDE Residence Code:	Not reported
WCDH Origin Code:	4
WCDE On Site Code:	Not reported
WCDB Code:	W319
Description:	UN2570, Waste Cadmium Compounds, 6.1, PGIII, RQ (D006)
CORb Sequence Number:	156698
Sequence Number:	3403626
Mixed Radioactive Flag:	False
Designation Code:	D
Reported Quantity:	100
Quantity Unit:	LB
Kilograms Quantity:	45.3600007
Density Number:	0
Density Quantity:	Not reported
Waste Managed Off Site:	Y
State Only Waste Code 1:	WT02
State Only Waste Code 2:	Not reported
Report Managed On Site:	0
KG Managed On Site:	0
Generator Treatment Code:	Not reported
Permit By Rule Code:	Not reported

Map ID
Direction
Distance
Elevation

MAP FINDINGS

Site

Database(s)

EDR ID Number
EPA ID Number

QUILCEDA LEATHER TANNING (Continued)

S109344717

WCDE Residence Code:	Not reported
WCDH Origin Code:	4
WCDE On Site Code:	Not reported
WCDB Code:	W004
Description:	Material not regulated by DOT, wa State Toxic Only Dangerous waste Solids
CORb Sequence Number:	156698
Sequence Number:	3403629
Mixed Radioactive Flag:	False
Designation Code:	D
Reported Quantity:	4200
Quantity Unit:	LB
Kilograms Quantity:	1905.12003
Density Number:	0
Density Quantity:	Not reported
Waste Managed Off Site:	Y
State Only Waste Code 1:	Not reported
State Only Waste Code 2:	Not reported
Report Managed On Site:	0
KG Managed On Site:	0
Generator Treatment Code:	Not reported
Permit By Rule Code:	Not reported
WCDE Residence Code:	Not reported
WCDH Origin Code:	4
WCDE On Site Code:	Not reported
WCDB Code:	W001
Description:	Materials not regulated by DOT, LPIZ-Labpack of non-regulated waste
CORb Sequence Number:	156698
Sequence Number:	3403616
Mixed Radioactive Flag:	False
Designation Code:	D
Reported Quantity:	50
Quantity Unit:	LB
Kilograms Quantity:	22.6800003
Density Number:	0
Density Quantity:	Not reported
Waste Managed Off Site:	Y
State Only Waste Code 1:	Not reported
State Only Waste Code 2:	Not reported
Report Managed On Site:	0
KG Managed On Site:	0
Generator Treatment Code:	Not reported
Permit By Rule Code:	Not reported
WCDE Residence Code:	Not reported
WCDH Origin Code:	4
WCDE On Site Code:	Not reported
WCDB Code:	W001
Description:	Materials not regulated by DOT, STAB01, Non regulated liquids
CORb Sequence Number:	156698
Sequence Number:	3403619
Mixed Radioactive Flag:	False
Designation Code:	D
Reported Quantity:	200
Quantity Unit:	LB
Kilograms Quantity:	90.7200015

Map ID
Direction
Distance
Elevation

MAP FINDINGS

Site

Database(s)

EDR ID Number
EPA ID Number

QUILCEDA LEATHER TANNING (Continued)

S109344717

Density Number:	0
Density Quantity:	Not reported
Waste Managed Off Site:	Y
State Only Waste Code 1:	Not reported
State Only Waste Code 2:	Not reported
Report Managed On Site:	0
KG Managed On Site:	0
Generator Treatment Code:	Not reported
Permit By Rule Code:	Not reported
WCDE Residence Code:	Not reported
WCDH Origin Code:	4
WCDE On Site Code:	Not reported
WCDB Code:	W409
Description:	UN3087, Waste Calcium Chromate, 5.1, PGIII, RD (d007)
CORb Sequence Number:	156698
Sequence Number:	3403612
Mixed Radioactive Flag:	False
Designation Code:	D
Reported Quantity:	150
Quantity Unit:	LB
Kilograms Quantity:	68.0400011
Density Number:	0
Density Quantity:	Not reported
Waste Managed Off Site:	Y
State Only Waste Code 1:	Not reported
State Only Waste Code 2:	Not reported
Report Managed On Site:	0
KG Managed On Site:	0
Generator Treatment Code:	Not reported
Permit By Rule Code:	Not reported
WCDE Residence Code:	Not reported
WCDH Origin Code:	4
WCDE On Site Code:	Not reported
WCDB Code:	W004
Description:	UN3378, Sodium Percarbonate Peroxyhydrate 5.1, PGIII
CORb Sequence Number:	156698
Sequence Number:	3403623
Mixed Radioactive Flag:	False
Designation Code:	D
Reported Quantity:	250
Quantity Unit:	LB
Kilograms Quantity:	113.400001
Density Number:	0
Density Quantity:	Not reported
Waste Managed Off Site:	Y
State Only Waste Code 1:	Not reported
State Only Waste Code 2:	Not reported
Report Managed On Site:	0
KG Managed On Site:	0
Generator Treatment Code:	Not reported
Permit By Rule Code:	Not reported
WCDE Residence Code:	Not reported
WCDH Origin Code:	4
WCDE On Site Code:	Not reported

Map ID
Direction
Distance
Elevation

MAP FINDINGS

Site

Database(s)

EDR ID Number
EPA ID Number

QUILCEDA LEATHER TANNING (Continued)

S109344717

WCDB Code:	W113
Description:	UN3082 Waste Liquid, N.O.S. (D007), 9, PGIII
CORb Sequence Number:	156698
Sequence Number:	3403610
Mixed Radioactive Flag:	False
Designation Code:	D
Reported Quantity:	1650
Quantity Unit:	LB
Kilograms Quantity:	748.440012
Density Number:	0
Density Quantity:	Not reported
Waste Managed Off Site:	Y
State Only Waste Code 1:	Not reported
State Only Waste Code 2:	Not reported
Report Managed On Site:	0
KG Managed On Site:	0
Generator Treatment Code:	Not reported
Permit By Rule Code:	Not reported
WCDE Residence Code:	Not reported
WCDH Origin Code:	4
WCDE On Site Code:	Not reported
WCDB Code:	W319
Description:	UN1564, Waste Barium Compounds, NOS (Barium Sulfate), 6.1, PGII
CORb Sequence Number:	156698
Sequence Number:	3403625
Mixed Radioactive Flag:	False
Designation Code:	D
Reported Quantity:	250
Quantity Unit:	LB
Kilograms Quantity:	113.400001
Density Number:	0
Density Quantity:	Not reported
Waste Managed Off Site:	Y
State Only Waste Code 1:	Not reported
State Only Waste Code 2:	Not reported
Report Managed On Site:	0
KG Managed On Site:	0
Generator Treatment Code:	Not reported
Permit By Rule Code:	Not reported
WCDE Residence Code:	Not reported
WCDH Origin Code:	4
WCDE On Site Code:	Not reported
WCDB Code:	W004
Description:	UN2875 Waste Resorcinaol, 6/1, PGIII
CORb Sequence Number:	156698
Sequence Number:	3403627
Mixed Radioactive Flag:	False
Designation Code:	D
Reported Quantity:	50
Quantity Unit:	LB
Kilograms Quantity:	22.6800003
Density Number:	0
Density Quantity:	Not reported

Map ID
Direction
Distance
Elevation

MAP FINDINGS

Site

Database(s)

EDR ID Number
EPA ID Number

QUILCEDA LEATHER TANNING (Continued)

S109344717

Waste Stream Off Site Mgmt:
Waste CORB Sequence Number: 156698
Waste Sequence Number: 3403629
Sequence Number: 899152
Received EPAID: ORD089452353
Managed Quantity: 4200
Kilogram Quantity: 1905.12003
Recycled Percentage: 0
Waste Management System Code: H132

Waste Sequence Number: 3403612
Sequence Number: 899136
Received EPAID: ORD089452353
Managed Quantity: 150
Kilogram Quantity: 68.0400011
Recycled Percentage: 0
Waste Management System Code: H131

Waste Sequence Number: 3403623
Sequence Number: 899144
Received EPAID: ORD089452353
Managed Quantity: 250
Kilogram Quantity: 113.400001
Recycled Percentage: 0
Waste Management System Code: H040

Waste Sequence Number: 3403617
Sequence Number: 899146
Received EPAID: ORD089452353
Managed Quantity: 300
Kilogram Quantity: 136.080002
Recycled Percentage: 0
Waste Management System Code: H100

Waste Sequence Number: 3403618
Sequence Number: 899147
Received EPAID: ORD089452353
Managed Quantity: 100
Kilogram Quantity: 45.3600007
Recycled Percentage: 0
Waste Management System Code: H100

Waste Sequence Number: 3403622
Sequence Number: 899133
Received EPAID: ORD089452353
Managed Quantity: 15
Kilogram Quantity: 56.7453609
Recycled Percentage: 0
Waste Management System Code: H040

Waste Sequence Number: 3403611
Sequence Number: 899135
Received EPAID: ORD089452353
Managed Quantity: 3000
Kilogram Quantity: 1360.80002
Recycled Percentage: 0
Waste Management System Code: H131

Map ID
Direction
Distance
Elevation

MAP FINDINGS

Site

Database(s)

EDR ID Number
EPA ID Number

QUILCEDA LEATHER TANNING (Continued)

S109344717

Waste Sequence Number: 3403613
Sequence Number: 899138
Received EPAID: ORD089452353
Managed Quantity: 200
Kilogram Quantity: 90.7200015
Recycled Percentage: 0
Waste Management System Code: H040

Waste Sequence Number: 3403615
Sequence Number: 899137
Received EPAID: ORD089452353
Managed Quantity: 400
Kilogram Quantity: 181.440003
Recycled Percentage: 0
Waste Management System Code: H040

Waste Sequence Number: 3403620
Sequence Number: 899149
Received EPAID: ORD089452353
Managed Quantity: 300
Kilogram Quantity: 136.080002
Recycled Percentage: 0
Waste Management System Code: H040

Waste Sequence Number: 3403609
Sequence Number: 899151
Received EPAID: ORD089452353
Managed Quantity: 2
Kilogram Quantity: 0.90720001
Recycled Percentage: 0
Waste Management System Code: H100

Waste Stream Comments:

CORB Waste Sequence Number: 156698
Comments: Cleanup of product that was dumped on property
Waste Sequence Number: 3403621
Sequence Number: 1

Comments: Cleanup of product dumped on site
Waste Sequence Number: 3403622
Sequence Number: 1

Comments: Waste Toxic Solid Inorganic NOS (sodium bichromate)
Waste Sequence Number: 3403624
Sequence Number: 1

Comments: Waste Barium Compounds
Waste Sequence Number: 3403625
Sequence Number: 1

Comments: Waste Cadmium compounds
Waste Sequence Number: 3403626
Sequence Number: 1

Comments: Was left on property unauthorized
Waste Sequence Number: 3403629
Sequence Number: 1

Map ID
Direction
Distance
Elevation

MAP FINDINGS

Site

Database(s)

EDR ID Number
EPA ID Number

QUILCEDA LEATHER TANNING (Continued)

S109344717

Comments: Waste Calcium Chromate in bag
Waste Sequence Number: 3403612
Sequence Number: 1

Comments: Packaged Sodium Nitrate
Waste Sequence Number: 3403613
Sequence Number: 1

Comments: Waste Hydrogen Peroxide, Peracetic Acid Mixture
Waste Sequence Number: 3403614
Sequence Number: 1

Waste Stream EPA Code:

CORB Waste Sequence Number: 156698
Waste Sequence Number: 3403614
Sequence Number: 7843431
WCDA Code: D001

Waste Sequence Number: 3403614
Sequence Number: 7843432
WCDA Code: D002

Waste Sequence Number: 3403621
Sequence Number: 7843389
WCDA Code: P106

Waste Sequence Number: 3403628
Sequence Number: 7843415
WCDA Code: D001

Waste Sequence Number: 3403628
Sequence Number: 7843414
WCDA Code: D002

Waste Sequence Number: 3403610
Sequence Number: 7843452
WCDA Code: D007

Waste Sequence Number: 3403625
Sequence Number: 7843435
WCDA Code: D005

Waste Sequence Number: 3403627
Sequence Number: 7843439
WCDA Code: U201

Waste Sequence Number: 3403609
Sequence Number: 7843456
WCDA Code: D001

Waste Sequence Number: 3403624
Sequence Number: 7843443
WCDA Code: D007

Waste Sequence Number: 3403626
Sequence Number: 7843437
WCDA Code: D006

Map ID
 Direction
 Distance
 Elevation

MAP FINDINGS

Site

Database(s)

EDR ID Number
 EPA ID Number

QUILCEDA LEATHER TANNING (Continued)

S109344717

Waste Stream Source Code:
 CORB Waste Sequence Number: 156698
 Waste Sequence Number: 3403609
 Sequence Number: 1
 WCDD Code: G61

Waste Sequence Number: 3403610
 Sequence Number: 1
 WCDD Code: G61

Waste Sequence Number: 3403611
 Sequence Number: 1
 WCDD Code: G61

Waste Sequence Number: 3403612
 Sequence Number: 1
 WCDD Code: G61

Waste Sequence Number: 3403613
 Sequence Number: 1
 WCDD Code: G61

Waste Sequence Number: 3403614
 Sequence Number: 1
 WCDD Code: G61

Waste Sequence Number: 3403615
 Sequence Number: 1
 WCDD Code: G61

Waste Sequence Number: 3403616
 Sequence Number: 1
 WCDD Code: G61

Waste Sequence Number: 3403617
 Sequence Number: 1
 WCDD Code: G61

Waste Sequence Number: 3403618
 Sequence Number: 1
 WCDD Code: G61

Waste Sequence Number: 3403619
 Sequence Number: 1
 WCDD Code: G61

P71
East
1/8-1/4
0.191 mi.
1011 ft.

QUIL CEDA TANNING
3922 88TH ST NE
MARYSVILLE, WA 98270
Site 2 of 5 in cluster P

RCRA NonGen / NLR 1000273829
FINDS WAD980981997
ECHO

Actual:
44 ft.
Focus Map:
2

RCRA NonGen / NLR:
 Date Form Received by Agency: 20160527
 Handler Name: QUIL CEDA TANNING CO
 Handler Address: 3922 88TH ST NE

Map ID
 Direction
 Distance
 Elevation

MAP FINDINGS

Site

Database(s)

EDR ID Number
 EPA ID Number

QUIL CEDA TANNING (Continued)

1000273829

Handler City,State,Zip:	MARYSVILLE, WA 98270
EPA ID:	WAD980981997
Contact Name:	LACEY CORAGIULO
Contact Address:	3922 88TH ST NE
Contact City,State,Zip:	MARYSVILLE, WA 98270
Contact Telephone:	360-659-1333
Contact Fax:	Not reported
Contact Email:	OFFICE@QUILCEDALEATHER.COM
Contact Title:	Not reported
EPA Region:	10
Land Type:	Private
Federal Waste Generator Description:	Not a generator, verified
Non-Notifier:	Not reported
Biennial Report Cycle:	Not reported
Accessibility:	Not reported
Active Site Indicator:	Not reported
State District Owner:	WA
State District:	NWRO
Mailing Address:	3922 88TH ST NE
Mailing City,State,Zip:	MARYSVILLE, WA 98270
Owner Name:	QUIL CEDA TANNING CO
Owner Type:	Private
Operator Name:	QUIL CEDA TANNING CO INC
Operator Type:	Private
Short-Term Generator Activity:	No
Importer Activity:	No
Mixed Waste Generator:	No
Transporter Activity:	No
Transfer Facility Activity:	No
Recycler Activity with Storage:	No
Small Quantity On-Site Burner Exemption:	No
Smelting Melting and Refining Furnace Exemption:	No
Underground Injection Control:	No
Off-Site Waste Receipt:	No
Universal Waste Indicator:	No
Universal Waste Destination Facility:	No
Federal Universal Waste:	No
Active Site Fed-Reg Treatment Storage and Disposal Facility:	Not reported
Active Site Converter Treatment storage and Disposal Facility:	Not reported
Active Site State-Reg Treatment Storage and Disposal Facility:	Not reported
Active Site State-Reg Handler:	---
Federal Facility Indicator:	Not reported
Hazardous Secondary Material Indicator:	NN
Sub-Part K Indicator:	Not reported
Commercial TSD Indicator:	No
Treatment Storage and Disposal Type:	Not reported
2018 GPRA Permit Baseline:	Not on the Baseline
2018 GPRA Renewals Baseline:	Not on the Baseline
Permit Renewals Workload Universe:	Not reported
Permit Workload Universe:	Not reported
Permit Progress Universe:	Not reported
Post-Closure Workload Universe:	Not reported
Closure Workload Universe:	Not reported
202 GPRA Corrective Action Baseline:	No
Corrective Action Workload Universe:	No
Subject to Corrective Action Universe:	No
Non-TSDFs Where RCRA CA has Been Imposed Universe:	No

Map ID
Direction
Distance
Elevation

MAP FINDINGS

Site

Database(s)

EDR ID Number
EPA ID Number

QUIL CEDA TANNING (Continued)

1000273829

TSDFs Potentially Subject to CA Under 3004 (u)/(v) Universe:	No
TSDFs Only Subject to CA under Discretionary Auth Universe:	No
Corrective Action Priority Ranking:	No NCAPS ranking
Environmental Control Indicator:	No
Institutional Control Indicator:	No
Human Exposure Controls Indicator:	N/A
Groundwater Controls Indicator:	N/A
Operating TSDF Universe:	Not reported
Full Enforcement Universe:	Not reported
Significant Non-Complier Universe:	No
Unaddressed Significant Non-Complier Universe:	No
Addressed Significant Non-Complier Universe:	No
Significant Non-Complier With a Compliance Schedule Universe:	No
Financial Assurance Required:	Not reported
Handler Date of Last Change:	20180507
Recognized Trader-Importer:	No
Recognized Trader-Exporter:	No
Importer of Spent Lead Acid Batteries:	No
Exporter of Spent Lead Acid Batteries:	No
Recycler Activity Without Storage:	No
Manifest Broker:	No
Sub-Part P Indicator:	No

Hazardous Waste Summary:

Waste Code:	D001
Waste Description:	IGNITABLE WASTE
Waste Code:	D002
Waste Description:	CORROSIVE WASTE
Waste Code:	D003
Waste Description:	REACTIVE WASTE
Waste Code:	D007
Waste Description:	CHROMIUM
Waste Code:	P106
Waste Description:	SODIUM CYANIDE (OR) SODIUM CYANIDE NA(CN)

Handler - Owner Operator:

Owner/Operator Indicator:	Owner
Owner/Operator Name:	MATICO LLC
Legal Status:	Private
Date Became Current:	Not reported
Date Ended Current:	Not reported
Owner/Operator Address:	1116 OLYMPIC AVE
Owner/Operator City,State,Zip:	EDMONDS, WA 98020
Owner/Operator Telephone:	206-390-6871
Owner/Operator Telephone Ext:	Not reported
Owner/Operator Fax:	Not reported
Owner/Operator Email:	Not reported
Owner/Operator Indicator:	Owner
Owner/Operator Name:	QUIL CEDA TANNING CO
Legal Status:	Private

Map ID
Direction
Distance
Elevation

MAP FINDINGS

Site

Database(s)

EDR ID Number
EPA ID Number

QUIL CEDA TANNING (Continued)

1000273829

Date Became Current:	Not reported
Date Ended Current:	Not reported
Owner/Operator Address:	3922 88TH ST NE
Owner/Operator City,State,Zip:	MARYSVILLE, WA 98270
Owner/Operator Telephone:	000-000-0000
Owner/Operator Telephone Ext:	Not reported
Owner/Operator Fax:	Not reported
Owner/Operator Email:	Not reported
Owner/Operator Indicator:	Owner
Owner/Operator Name:	QUIL CEDA TANNING CO
Legal Status:	Private
Date Became Current:	Not reported
Date Ended Current:	Not reported
Owner/Operator Address:	3922 88TH ST NE
Owner/Operator City,State,Zip:	MARYSVILLE, WA 98270
Owner/Operator Telephone:	000-000-0000
Owner/Operator Telephone Ext:	Not reported
Owner/Operator Fax:	Not reported
Owner/Operator Email:	Not reported
Owner/Operator Indicator:	Owner
Owner/Operator Name:	QUIL CEDA TANNING CO
Legal Status:	Private
Date Became Current:	19970101
Date Ended Current:	Not reported
Owner/Operator Address:	3922 88TH ST NE
Owner/Operator City,State,Zip:	MARYSVILLE, WA 98270
Owner/Operator Telephone:	360-659-1333
Owner/Operator Telephone Ext:	Not reported
Owner/Operator Fax:	Not reported
Owner/Operator Email:	Not reported
Owner/Operator Indicator:	Owner
Owner/Operator Name:	MATICO LLC
Legal Status:	Private
Date Became Current:	Not reported
Date Ended Current:	Not reported
Owner/Operator Address:	1116 OLYMPIC AVE
Owner/Operator City,State,Zip:	EDMONDS, WA 98020
Owner/Operator Telephone:	206-390-6871
Owner/Operator Telephone Ext:	Not reported
Owner/Operator Fax:	Not reported
Owner/Operator Email:	Not reported
Owner/Operator Indicator:	Owner
Owner/Operator Name:	MATICO LLC
Legal Status:	Private
Date Became Current:	Not reported
Date Ended Current:	Not reported
Owner/Operator Address:	1116 OLYMPIC AVE
Owner/Operator City,State,Zip:	EDMONDS, WA 98020
Owner/Operator Telephone:	206-390-6871
Owner/Operator Telephone Ext:	Not reported
Owner/Operator Fax:	Not reported
Owner/Operator Email:	Not reported

Map ID
Direction
Distance
Elevation

MAP FINDINGS

Site

Database(s)

EDR ID Number
EPA ID Number

QUIL CEDA TANNING (Continued)

1000273829

Owner/Operator Indicator: Operator
Owner/Operator Name: QUIL CEDA TANNING CO INC
Legal Status: Private
Date Became Current: Not reported
Date Ended Current: Not reported
Owner/Operator Address: 3922 88TH ST NE
Owner/Operator City,State,Zip: MARYSVILLE, WA 98270
Owner/Operator Telephone: 360-659-1333
Owner/Operator Telephone Ext: Not reported
Owner/Operator Fax: Not reported
Owner/Operator Email: Not reported

Owner/Operator Indicator: Owner
Owner/Operator Name: QUIL CEDA TANNING CO
Legal Status: Private
Date Became Current: Not reported
Date Ended Current: Not reported
Owner/Operator Address: 3922 88TH ST NE
Owner/Operator City,State,Zip: MARYSVILLE, WA 98270
Owner/Operator Telephone: 360-618-6706
Owner/Operator Telephone Ext: Not reported
Owner/Operator Fax: Not reported
Owner/Operator Email: Not reported

Owner/Operator Indicator: Owner
Owner/Operator Name: MATICO LLC
Legal Status: Private
Date Became Current: Not reported
Date Ended Current: Not reported
Owner/Operator Address: 1116 OLYMPIC AVE
Owner/Operator City,State,Zip: EDMONDS, WA 98020
Owner/Operator Telephone: 206-390-6871
Owner/Operator Telephone Ext: Not reported
Owner/Operator Fax: Not reported
Owner/Operator Email: Not reported

Owner/Operator Indicator: Owner
Owner/Operator Name: QUIL CEDA TANNING CO
Legal Status: Private
Date Became Current: Not reported
Date Ended Current: Not reported
Owner/Operator Address: 3922 88TH ST NE
Owner/Operator City,State,Zip: MARYSVILLE, WA 98270
Owner/Operator Telephone: 000-000-0000
Owner/Operator Telephone Ext: Not reported
Owner/Operator Fax: Not reported
Owner/Operator Email: Not reported

Owner/Operator Indicator: Operator
Owner/Operator Name: QUIL CEDA TANNING CO INC
Legal Status: Private
Date Became Current: Not reported
Date Ended Current: Not reported
Owner/Operator Address: 3922 88TH ST NE
Owner/Operator City,State,Zip: MARYSVILLE, WA 98270
Owner/Operator Telephone: 360-618-6706
Owner/Operator Telephone Ext: Not reported

Map ID
Direction
Distance
Elevation

MAP FINDINGS

Site

Database(s)

EDR ID Number
EPA ID Number

QUIL CEDA TANNING (Continued)

1000273829

Owner/Operator Fax:	Not reported
Owner/Operator Email:	Not reported
Owner/Operator Indicator:	Operator
Owner/Operator Name:	QUIL CEDA TANNING CO
Legal Status:	Private
Date Became Current:	Not reported
Date Ended Current:	Not reported
Owner/Operator Address:	3922 88TH ST NE
Owner/Operator City,State,Zip:	MARYSVILLE, WA 98270
Owner/Operator Telephone:	360-618-6706
Owner/Operator Telephone Ext:	Not reported
Owner/Operator Fax:	Not reported
Owner/Operator Email:	Not reported
Owner/Operator Indicator:	Owner
Owner/Operator Name:	QUIL CEDA TANNING CO
Legal Status:	Private
Date Became Current:	19970101
Date Ended Current:	Not reported
Owner/Operator Address:	3922 88TH ST NE
Owner/Operator City,State,Zip:	MARYSVILLE, WA 98270
Owner/Operator Telephone:	360-659-1333
Owner/Operator Telephone Ext:	Not reported
Owner/Operator Fax:	Not reported
Owner/Operator Email:	Not reported
Owner/Operator Indicator:	Operator
Owner/Operator Name:	QUIL CEDA TANNING CO INC
Legal Status:	Private
Date Became Current:	Not reported
Date Ended Current:	Not reported
Owner/Operator Address:	3922 88TH ST NE
Owner/Operator City,State,Zip:	MARYSVILLE, WA 98270
Owner/Operator Telephone:	360-659-1333
Owner/Operator Telephone Ext:	Not reported
Owner/Operator Fax:	Not reported
Owner/Operator Email:	Not reported
Owner/Operator Indicator:	Owner
Owner/Operator Name:	QUIL CEDA TANNING CO
Legal Status:	Private
Date Became Current:	Not reported
Date Ended Current:	Not reported
Owner/Operator Address:	3922 88TH ST NE
Owner/Operator City,State,Zip:	MARYSVILLE, WA 98270
Owner/Operator Telephone:	360-618-6706
Owner/Operator Telephone Ext:	Not reported
Owner/Operator Fax:	Not reported
Owner/Operator Email:	Not reported
Owner/Operator Indicator:	Owner
Owner/Operator Name:	QUIL CEDA TANNING CO
Legal Status:	Private
Date Became Current:	19970101
Date Ended Current:	Not reported
Owner/Operator Address:	3922 88TH ST NE

Map ID
Direction
Distance
Elevation

MAP FINDINGS

Site

Database(s)

EDR ID Number
EPA ID Number

QUIL CEDA TANNING (Continued)

1000273829

Owner/Operator City,State,Zip:	MARYSVILLE, WA 98270
Owner/Operator Telephone:	360-659-1333
Owner/Operator Telephone Ext:	Not reported
Owner/Operator Fax:	Not reported
Owner/Operator Email:	Not reported
Owner/Operator Indicator:	Operator
Owner/Operator Name:	QUIL CEDA TANNING CO INC
Legal Status:	Private
Date Became Current:	Not reported
Date Ended Current:	Not reported
Owner/Operator Address:	3922 88TH ST NE
Owner/Operator City,State,Zip:	MARYSVILLE, WA 98270
Owner/Operator Telephone:	360-659-1333
Owner/Operator Telephone Ext:	Not reported
Owner/Operator Fax:	Not reported
Owner/Operator Email:	Not reported
Owner/Operator Indicator:	Operator
Owner/Operator Name:	QUIL CEDA TANNING CO INC
Legal Status:	Private
Date Became Current:	19970101
Date Ended Current:	Not reported
Owner/Operator Address:	3922 88TH ST NE
Owner/Operator City,State,Zip:	MARYSVILLE, WA 98270
Owner/Operator Telephone:	000-000-0000
Owner/Operator Telephone Ext:	Not reported
Owner/Operator Fax:	Not reported
Owner/Operator Email:	Not reported
Owner/Operator Indicator:	Operator
Owner/Operator Name:	QUIL CEDA TANNING CO INC
Legal Status:	Private
Date Became Current:	Not reported
Date Ended Current:	Not reported
Owner/Operator Address:	3922 88TH ST NE
Owner/Operator City,State,Zip:	MARYSVILLE, WA 98270
Owner/Operator Telephone:	360-659-1333
Owner/Operator Telephone Ext:	Not reported
Owner/Operator Fax:	Not reported
Owner/Operator Email:	Not reported
Owner/Operator Indicator:	Operator
Owner/Operator Name:	QUIL CEDA TANNING CO
Legal Status:	Private
Date Became Current:	Not reported
Date Ended Current:	Not reported
Owner/Operator Address:	3922 88TH ST NE
Owner/Operator City,State,Zip:	MARYSVILLE, WA 98270
Owner/Operator Telephone:	000-000-0000
Owner/Operator Telephone Ext:	Not reported
Owner/Operator Fax:	Not reported
Owner/Operator Email:	Not reported
Owner/Operator Indicator:	Owner
Owner/Operator Name:	MATICO LLC
Legal Status:	Private

Map ID
Direction
Distance
Elevation

MAP FINDINGS

Site

Database(s)

EDR ID Number
EPA ID Number

QUIL CEDA TANNING (Continued)

1000273829

Date Became Current:	Not reported
Date Ended Current:	Not reported
Owner/Operator Address:	1116 OLYMPIC AVE
Owner/Operator City,State,Zip:	EDMONDS, WA 98020
Owner/Operator Telephone:	206-390-6871
Owner/Operator Telephone Ext:	Not reported
Owner/Operator Fax:	Not reported
Owner/Operator Email:	Not reported
Owner/Operator Indicator:	Owner
Owner/Operator Name:	MATICO LLC
Legal Status:	Private
Date Became Current:	Not reported
Date Ended Current:	Not reported
Owner/Operator Address:	1116 OLYMPIC AVE
Owner/Operator City,State,Zip:	EDMONDS, WA 98020
Owner/Operator Telephone:	206-390-6871
Owner/Operator Telephone Ext:	Not reported
Owner/Operator Fax:	Not reported
Owner/Operator Email:	Not reported
Owner/Operator Indicator:	Owner
Owner/Operator Name:	MATICO LLC
Legal Status:	Private
Date Became Current:	Not reported
Date Ended Current:	Not reported
Owner/Operator Address:	1116 OLYMPIC AVE
Owner/Operator City,State,Zip:	EDMONDS, WA 98020
Owner/Operator Telephone:	206-390-6871
Owner/Operator Telephone Ext:	Not reported
Owner/Operator Fax:	Not reported
Owner/Operator Email:	Not reported
Owner/Operator Indicator:	Operator
Owner/Operator Name:	QUIL CEDA TANNING CO INC
Legal Status:	Private
Date Became Current:	Not reported
Date Ended Current:	Not reported
Owner/Operator Address:	3922 88TH ST NE
Owner/Operator City,State,Zip:	MARYSVILLE, WA 98270
Owner/Operator Telephone:	360-618-6706
Owner/Operator Telephone Ext:	Not reported
Owner/Operator Fax:	Not reported
Owner/Operator Email:	Not reported
Owner/Operator Indicator:	Owner
Owner/Operator Name:	HOGGE, CHRIS
Legal Status:	Private
Date Became Current:	19961127
Date Ended Current:	Not reported
Owner/Operator Address:	PO BOX 466
Owner/Operator City,State,Zip:	MARYSVILLE, WA 98270
Owner/Operator Telephone:	360-659-1333
Owner/Operator Telephone Ext:	Not reported
Owner/Operator Fax:	Not reported
Owner/Operator Email:	Not reported

Map ID
Direction
Distance
Elevation

MAP FINDINGS

Site

Database(s)

EDR ID Number
EPA ID Number

QUIL CEDA TANNING (Continued)

1000273829

Owner/Operator Indicator: Owner
Owner/Operator Name: QUIL CEDA TANNING CO
Legal Status: Private
Date Became Current: 19970101
Date Ended Current: Not reported
Owner/Operator Address: 3922 88TH ST NE
Owner/Operator City,State,Zip: MARYSVILLE, WA 98270
Owner/Operator Telephone: 360-659-1333
Owner/Operator Telephone Ext: Not reported
Owner/Operator Fax: Not reported
Owner/Operator Email: Not reported

Historic Generators:

Receive Date: 20120531
Handler Name: QUIL CEDA TANNING CO
Federal Waste Generator Description: Large Quantity Generator
State District Owner: WA
Large Quantity Handler of Universal Waste: No
Recognized Trader Importer: No
Recognized Trader Exporter: No
Spent Lead Acid Battery Importer: No
Spent Lead Acid Battery Exporter: No
Current Record: No
Non Storage Recycler Activity: Not reported
Electronic Manifest Broker: Not reported

Receive Date: 20121129
Handler Name: QUIL CEDA TANNING CO
Federal Waste Generator Description: Not a generator, verified
State District Owner: WA
Large Quantity Handler of Universal Waste: No
Recognized Trader Importer: No
Recognized Trader Exporter: No
Spent Lead Acid Battery Importer: No
Spent Lead Acid Battery Exporter: No
Current Record: No
Non Storage Recycler Activity: Not reported
Electronic Manifest Broker: Not reported

Receive Date: 20160527
Handler Name: QUIL CEDA TANNING CO
Federal Waste Generator Description: Not a generator, verified
State District Owner: WA
Large Quantity Handler of Universal Waste: No
Recognized Trader Importer: No
Recognized Trader Exporter: No
Spent Lead Acid Battery Importer: No
Spent Lead Acid Battery Exporter: No
Current Record: Yes
Non Storage Recycler Activity: Not reported
Electronic Manifest Broker: Not reported

Receive Date: 19941231
Handler Name: QUIL CEDA TANNING CO
Federal Waste Generator Description: Small Quantity Generator
State District Owner: WA
Large Quantity Handler of Universal Waste: No

Map ID
Direction
Distance
Elevation

MAP FINDINGS

Site

Database(s)

EDR ID Number
EPA ID Number

QUIL CEDA TANNING (Continued)

1000273829

Recognized Trader Importer: No
Recognized Trader Exporter: No
Spent Lead Acid Battery Importer: No
Spent Lead Acid Battery Exporter: No
Current Record: No
Non Storage Recycler Activity: Not reported
Electronic Manifest Broker: Not reported

Receive Date: 19960821
Handler Name: QUIL CEDA TANNING CO
Federal Waste Generator Description: Not a generator, verified
State District Owner: WA
Large Quantity Handler of Universal Waste: No
Recognized Trader Importer: Not reported
Recognized Trader Exporter: Not reported
Spent Lead Acid Battery Importer: Not reported
Spent Lead Acid Battery Exporter: Not reported
Current Record: No
Non Storage Recycler Activity: Not reported
Electronic Manifest Broker: Not reported

Receive Date: 20120531
Handler Name: QUIL CEDA TANNING CO
Federal Waste Generator Description: Large Quantity Generator
State District Owner: WA
Large Quantity Handler of Universal Waste: No
Recognized Trader Importer: No
Recognized Trader Exporter: No
Spent Lead Acid Battery Importer: No
Spent Lead Acid Battery Exporter: No
Current Record: No
Non Storage Recycler Activity: Not reported
Electronic Manifest Broker: Not reported

Receive Date: 20151117
Handler Name: QUIL CEDA TANNING CO
Federal Waste Generator Description: Large Quantity Generator
State District Owner: WA
Large Quantity Handler of Universal Waste: No
Recognized Trader Importer: No
Recognized Trader Exporter: No
Spent Lead Acid Battery Importer: No
Spent Lead Acid Battery Exporter: No
Current Record: No
Non Storage Recycler Activity: Not reported
Electronic Manifest Broker: Not reported

Receive Date: 20160526
Handler Name: QUIL CEDA TANNING CO
Federal Waste Generator Description: Conditionally Exempt Small Quantity Generator
State District Owner: WA
Large Quantity Handler of Universal Waste: No
Recognized Trader Importer: No
Recognized Trader Exporter: No
Spent Lead Acid Battery Importer: No
Spent Lead Acid Battery Exporter: No
Current Record: No

Map ID
Direction
Distance
Elevation

MAP FINDINGS

Site

Database(s)

EDR ID Number
EPA ID Number

QUIL CEDA TANNING (Continued)

1000273829

Non Storage Recycler Activity:	Not reported
Electronic Manifest Broker:	Not reported
Receive Date:	20160526
Handler Name:	QUIL CEDA TANNING CO
Federal Waste Generator Description:	Large Quantity Generator
State District Owner:	WA
Large Quantity Handler of Universal Waste:	No
Recognized Trader Importer:	No
Recognized Trader Exporter:	No
Spent Lead Acid Battery Importer:	No
Spent Lead Acid Battery Exporter:	No
Current Record:	No
Non Storage Recycler Activity:	Not reported
Electronic Manifest Broker:	Not reported

List of NAICS Codes and Descriptions:

NAICS Code:	31611
NAICS Description:	LEATHER AND HIDE TANNING AND FINISHING
NAICS Code:	316110
NAICS Description:	LEATHER AND HIDE TANNING AND FINISHING

Facility Has Received Notices of Violation:

Found Violation:	No
Agency Which Determined Violation:	Not reported
Violation Short Description:	Not reported
Date Violation was Determined:	Not reported
Actual Return to Compliance Date:	Not reported
Return to Compliance Qualifier:	Not reported
Violation Responsible Agency:	Not reported
Scheduled Compliance Date:	Not reported
Enforcement Identifier:	Not reported
Date of Enforcement Action:	Not reported
Enforcement Responsible Agency:	Not reported
Enforcement Docket Number:	Not reported
Enforcement Attorney:	Not reported
Corrective Action Component:	Not reported
Appeal Initiated Date:	Not reported
Appeal Resolution Date:	Not reported
Disposition Status Date:	Not reported
Disposition Status:	Not reported
Disposition Status Description:	Not reported
Consent/Final Order Sequence Number:	Not reported
Consent/Final Order Respondent Name:	Not reported
Consent/Final Order Lead Agency:	Not reported
Enforcement Type:	Not reported
Enforcement Responsible Person:	Not reported
Enforcement Responsible Sub-Organization:	Not reported
SEP Sequence Number:	Not reported
SEP Expenditure Amount:	Not reported
SEP Scheduled Completion Date:	Not reported
SEP Actual Date:	Not reported
SEP Defaulted Date:	Not reported
SEP Type:	Not reported
SEP Type Description:	Not reported

Map ID
Direction
Distance
Elevation

MAP FINDINGS

Site

Database(s)

EDR ID Number
EPA ID Number

QUIL CEDA TANNING (Continued)

1000273829

Proposed Amount:	Not reported
Final Monetary Amount:	Not reported
Paid Amount:	Not reported
Final Count:	Not reported
Final Amount:	Not reported
Found Violation:	Yes
Agency Which Determined Violation:	State
Violation Short Description:	Generators - Pre-transport
Date Violation was Determined:	20120515
Actual Return to Compliance Date:	20121128
Return to Compliance Qualifier:	Observed
Violation Responsible Agency:	State
Scheduled Compliance Date:	20121031
Enforcement Identifier:	001
Date of Enforcement Action:	20120522
Enforcement Responsible Agency:	State
Enforcement Docket Number:	Not reported
Enforcement Attorney:	Not reported
Corrective Action Component:	No
Appeal Initiated Date:	Not reported
Appeal Resolution Date:	Not reported
Disposition Status Date:	Not reported
Disposition Status:	Not reported
Disposition Status Description:	Not reported
Consent/Final Order Sequence Number:	Not reported
Consent/Final Order Respondent Name:	Not reported
Consent/Final Order Lead Agency:	Not reported
Enforcement Type:	Not reported
Enforcement Responsible Person:	WAWJW
Enforcement Responsible Sub-Organization:	NW
SEP Sequence Number:	Not reported
SEP Expenditure Amount:	Not reported
SEP Scheduled Completion Date:	Not reported
SEP Actual Date:	Not reported
SEP Defaulted Date:	Not reported
SEP Type:	Not reported
SEP Type Description:	Not reported
Proposed Amount:	Not reported
Final Monetary Amount:	Not reported
Paid Amount:	Not reported
Final Count:	Not reported
Final Amount:	Not reported
Found Violation:	No
Agency Which Determined Violation:	Not reported
Violation Short Description:	Not reported
Date Violation was Determined:	Not reported
Actual Return to Compliance Date:	Not reported
Return to Compliance Qualifier:	Not reported
Violation Responsible Agency:	Not reported
Scheduled Compliance Date:	Not reported
Enforcement Identifier:	Not reported
Date of Enforcement Action:	Not reported
Enforcement Responsible Agency:	Not reported
Enforcement Docket Number:	Not reported
Enforcement Attorney:	Not reported

Map ID
Direction
Distance
Elevation

MAP FINDINGS

Site

Database(s)

EDR ID Number
EPA ID Number

QUIL CEDA TANNING (Continued)

1000273829

Corrective Action Component:	Not reported
Appeal Initiated Date:	Not reported
Appeal Resolution Date:	Not reported
Disposition Status Date:	Not reported
Disposition Status:	Not reported
Disposition Status Description:	Not reported
Consent/Final Order Sequence Number:	Not reported
Consent/Final Order Respondent Name:	Not reported
Consent/Final Order Lead Agency:	Not reported
Enforcement Type:	Not reported
Enforcement Responsible Person:	Not reported
Enforcement Responsible Sub-Organization:	Not reported
SEP Sequence Number:	Not reported
SEP Expenditure Amount:	Not reported
SEP Scheduled Completion Date:	Not reported
SEP Actual Date:	Not reported
SEP Defaulted Date:	Not reported
SEP Type:	Not reported
SEP Type Description:	Not reported
Proposed Amount:	Not reported
Final Monetary Amount:	Not reported
Paid Amount:	Not reported
Final Count:	Not reported
Final Amount:	Not reported
Found Violation:	Yes
Agency Which Determined Violation:	State
Violation Short Description:	Generators - General
Date Violation was Determined:	20161129
Actual Return to Compliance Date:	20180220
Return to Compliance Qualifier:	Observed
Violation Responsible Agency:	State
Scheduled Compliance Date:	20170102
Enforcement Identifier:	001
Date of Enforcement Action:	20151023
Enforcement Responsible Agency:	State
Enforcement Docket Number:	13794
Enforcement Attorney:	Not reported
Corrective Action Component:	No
Appeal Initiated Date:	20161227
Appeal Resolution Date:	Not reported
Disposition Status Date:	Not reported
Disposition Status:	Not reported
Disposition Status Description:	Not reported
Consent/Final Order Sequence Number:	Not reported
Consent/Final Order Respondent Name:	Not reported
Consent/Final Order Lead Agency:	Not reported
Enforcement Type:	Not reported
Enforcement Responsible Person:	WACMF
Enforcement Responsible Sub-Organization:	NW
SEP Sequence Number:	Not reported
SEP Expenditure Amount:	Not reported
SEP Scheduled Completion Date:	Not reported
SEP Actual Date:	Not reported
SEP Defaulted Date:	Not reported
SEP Type:	Not reported
SEP Type Description:	Not reported

Map ID
Direction
Distance
Elevation

MAP FINDINGS

Site

Database(s)

EDR ID Number
EPA ID Number

QUIL CEDA TANNING (Continued)

1000273829

Proposed Amount:	Not reported
Final Monetary Amount:	Not reported
Paid Amount:	Not reported
Final Count:	Not reported
Final Amount:	Not reported
Found Violation:	Yes
Agency Which Determined Violation:	State
Violation Short Description:	Generators - General
Date Violation was Determined:	20120515
Actual Return to Compliance Date:	20120531
Return to Compliance Qualifier:	Documented
Violation Responsible Agency:	State
Scheduled Compliance Date:	20120528
Enforcement Identifier:	001
Date of Enforcement Action:	20120522
Enforcement Responsible Agency:	State
Enforcement Docket Number:	Not reported
Enforcement Attorney:	Not reported
Corrective Action Component:	No
Appeal Initiated Date:	Not reported
Appeal Resolution Date:	Not reported
Disposition Status Date:	Not reported
Disposition Status:	Not reported
Disposition Status Description:	Not reported
Consent/Final Order Sequence Number:	Not reported
Consent/Final Order Respondent Name:	Not reported
Consent/Final Order Lead Agency:	Not reported
Enforcement Type:	Not reported
Enforcement Responsible Person:	WAWJW
Enforcement Responsible Sub-Organization:	NW
SEP Sequence Number:	Not reported
SEP Expenditure Amount:	Not reported
SEP Scheduled Completion Date:	Not reported
SEP Actual Date:	Not reported
SEP Defaulted Date:	Not reported
SEP Type:	Not reported
SEP Type Description:	Not reported
Proposed Amount:	Not reported
Final Monetary Amount:	Not reported
Paid Amount:	Not reported
Final Count:	Not reported
Final Amount:	Not reported
Found Violation:	Yes
Agency Which Determined Violation:	State
Violation Short Description:	Generators - General
Date Violation was Determined:	20151022
Actual Return to Compliance Date:	20160418
Return to Compliance Qualifier:	Documented
Violation Responsible Agency:	State
Scheduled Compliance Date:	Not reported
Enforcement Identifier:	001
Date of Enforcement Action:	20160106
Enforcement Responsible Agency:	State
Enforcement Docket Number:	Not reported
Enforcement Attorney:	Not reported

Map ID
Direction
Distance
Elevation

MAP FINDINGS

Site

Database(s)

EDR ID Number
EPA ID Number

QUIL CEDA TANNING (Continued)

1000273829

Corrective Action Component:	No
Appeal Initiated Date:	Not reported
Appeal Resolution Date:	Not reported
Disposition Status Date:	Not reported
Disposition Status:	Not reported
Disposition Status Description:	Not reported
Consent/Final Order Sequence Number:	Not reported
Consent/Final Order Respondent Name:	Not reported
Consent/Final Order Lead Agency:	Not reported
Enforcement Type:	WRITTEN INFORMAL
Enforcement Responsible Person:	WAMCQ
Enforcement Responsible Sub-Organization:	NW
SEP Sequence Number:	Not reported
SEP Expenditure Amount:	Not reported
SEP Scheduled Completion Date:	Not reported
SEP Actual Date:	Not reported
SEP Defaulted Date:	Not reported
SEP Type:	Not reported
SEP Type Description:	Not reported
Proposed Amount:	Not reported
Final Monetary Amount:	Not reported
Paid Amount:	Not reported
Final Count:	Not reported
Final Amount:	Not reported
Found Violation:	Yes
Agency Which Determined Violation:	State
Violation Short Description:	Generators - General
Date Violation was Determined:	20161129
Actual Return to Compliance Date:	20180220
Return to Compliance Qualifier:	Observed
Violation Responsible Agency:	State
Scheduled Compliance Date:	20170102
Enforcement Identifier:	001
Date of Enforcement Action:	20161202
Enforcement Responsible Agency:	State
Enforcement Docket Number:	13794
Enforcement Attorney:	Not reported
Corrective Action Component:	No
Appeal Initiated Date:	20161227
Appeal Resolution Date:	20180131
Disposition Status Date:	20180131
Disposition Status:	AS
Disposition Status Description:	ACTION SATISFIED (CASE CLOSED)
Consent/Final Order Sequence Number:	Not reported
Consent/Final Order Respondent Name:	Not reported
Consent/Final Order Lead Agency:	Not reported
Enforcement Type:	Not reported
Enforcement Responsible Person:	WAMCQ
Enforcement Responsible Sub-Organization:	NW
SEP Sequence Number:	Not reported
SEP Expenditure Amount:	Not reported
SEP Scheduled Completion Date:	Not reported
SEP Actual Date:	Not reported
SEP Defaulted Date:	Not reported
SEP Type:	Not reported
SEP Type Description:	Not reported

Map ID
Direction
Distance
Elevation

MAP FINDINGS

Site

Database(s)

EDR ID Number
EPA ID Number

QUIL CEDA TANNING (Continued)

1000273829

Proposed Amount:	120000
Final Monetary Amount:	80000
Paid Amount:	80000
Final Count:	1
Final Amount:	80000
Found Violation:	Yes
Agency Which Determined Violation:	State
Violation Short Description:	Generators - General
Date Violation was Determined:	20120515
Actual Return to Compliance Date:	20121128
Return to Compliance Qualifier:	Observed
Violation Responsible Agency:	State
Scheduled Compliance Date:	20121017
Enforcement Identifier:	001
Date of Enforcement Action:	20120917
Enforcement Responsible Agency:	State
Enforcement Docket Number:	9499
Enforcement Attorney:	Not reported
Corrective Action Component:	No
Appeal Initiated Date:	Not reported
Appeal Resolution Date:	Not reported
Disposition Status Date:	Not reported
Disposition Status:	Not reported
Disposition Status Description:	Not reported
Consent/Final Order Sequence Number:	Not reported
Consent/Final Order Respondent Name:	Not reported
Consent/Final Order Lead Agency:	Not reported
Enforcement Type:	FINAL 3008(A) COMPLIANCE ORDER
Enforcement Responsible Person:	WADLD
Enforcement Responsible Sub-Organization:	NW
SEP Sequence Number:	Not reported
SEP Expenditure Amount:	Not reported
SEP Scheduled Completion Date:	Not reported
SEP Actual Date:	Not reported
SEP Defaulted Date:	Not reported
SEP Type:	Not reported
SEP Type Description:	Not reported
Proposed Amount:	Not reported
Final Monetary Amount:	Not reported
Paid Amount:	Not reported
Final Count:	Not reported
Final Amount:	Not reported
Found Violation:	Yes
Agency Which Determined Violation:	State
Violation Short Description:	Generators - Pre-transport
Date Violation was Determined:	20151022
Actual Return to Compliance Date:	20160418
Return to Compliance Qualifier:	Documented
Violation Responsible Agency:	State
Scheduled Compliance Date:	Not reported
Enforcement Identifier:	001
Date of Enforcement Action:	20160106
Enforcement Responsible Agency:	State
Enforcement Docket Number:	Not reported
Enforcement Attorney:	Not reported

Map ID
Direction
Distance
Elevation

MAP FINDINGS

Site

Database(s)

EDR ID Number
EPA ID Number

QUIL CEDA TANNING (Continued)

1000273829

Corrective Action Component:	No
Appeal Initiated Date:	Not reported
Appeal Resolution Date:	Not reported
Disposition Status Date:	Not reported
Disposition Status:	Not reported
Disposition Status Description:	Not reported
Consent/Final Order Sequence Number:	Not reported
Consent/Final Order Respondent Name:	Not reported
Consent/Final Order Lead Agency:	Not reported
Enforcement Type:	WRITTEN INFORMAL
Enforcement Responsible Person:	WAMCQ
Enforcement Responsible Sub-Organization:	NW
SEP Sequence Number:	Not reported
SEP Expenditure Amount:	Not reported
SEP Scheduled Completion Date:	Not reported
SEP Actual Date:	Not reported
SEP Defaulted Date:	Not reported
SEP Type:	Not reported
SEP Type Description:	Not reported
Proposed Amount:	Not reported
Final Monetary Amount:	Not reported
Paid Amount:	Not reported
Final Count:	Not reported
Final Amount:	Not reported
Found Violation:	Yes
Agency Which Determined Violation:	State
Violation Short Description:	TSD IS-General
Date Violation was Determined:	20161129
Actual Return to Compliance Date:	20180220
Return to Compliance Qualifier:	Observed
Violation Responsible Agency:	State
Scheduled Compliance Date:	20170102
Enforcement Identifier:	001
Date of Enforcement Action:	20161202
Enforcement Responsible Agency:	State
Enforcement Docket Number:	13794
Enforcement Attorney:	Not reported
Corrective Action Component:	No
Appeal Initiated Date:	20161227
Appeal Resolution Date:	20180131
Disposition Status Date:	20180131
Disposition Status:	AS
Disposition Status Description:	ACTION SATISFIED (CASE CLOSED)
Consent/Final Order Sequence Number:	Not reported
Consent/Final Order Respondent Name:	Not reported
Consent/Final Order Lead Agency:	Not reported
Enforcement Type:	Not reported
Enforcement Responsible Person:	WAMCQ
Enforcement Responsible Sub-Organization:	NW
SEP Sequence Number:	Not reported
SEP Expenditure Amount:	Not reported
SEP Scheduled Completion Date:	Not reported
SEP Actual Date:	Not reported
SEP Defaulted Date:	Not reported
SEP Type:	Not reported
SEP Type Description:	Not reported

Map ID
Direction
Distance
Elevation

MAP FINDINGS

Site

Database(s)

EDR ID Number
EPA ID Number

QUIL CEDA TANNING (Continued)

1000273829

Proposed Amount:	120000
Final Monetary Amount:	80000
Paid Amount:	80000
Final Count:	1
Final Amount:	80000
Found Violation:	Yes
Agency Which Determined Violation:	State
Violation Short Description:	Generators - Pre-transport
Date Violation was Determined:	20120515
Actual Return to Compliance Date:	20121128
Return to Compliance Qualifier:	Observed
Violation Responsible Agency:	State
Scheduled Compliance Date:	Not reported
Enforcement Identifier:	001
Date of Enforcement Action:	20120917
Enforcement Responsible Agency:	State
Enforcement Docket Number:	9499
Enforcement Attorney:	Not reported
Corrective Action Component:	No
Appeal Initiated Date:	Not reported
Appeal Resolution Date:	Not reported
Disposition Status Date:	Not reported
Disposition Status:	Not reported
Disposition Status Description:	Not reported
Consent/Final Order Sequence Number:	Not reported
Consent/Final Order Respondent Name:	Not reported
Consent/Final Order Lead Agency:	Not reported
Enforcement Type:	FINAL 3008(A) COMPLIANCE ORDER
Enforcement Responsible Person:	WADLD
Enforcement Responsible Sub-Organization:	NW
SEP Sequence Number:	Not reported
SEP Expenditure Amount:	Not reported
SEP Scheduled Completion Date:	Not reported
SEP Actual Date:	Not reported
SEP Defaulted Date:	Not reported
SEP Type:	Not reported
SEP Type Description:	Not reported
Proposed Amount:	Not reported
Final Monetary Amount:	Not reported
Paid Amount:	Not reported
Final Count:	Not reported
Final Amount:	Not reported
Found Violation:	Yes
Agency Which Determined Violation:	State
Violation Short Description:	Generators - General
Date Violation was Determined:	20161129
Actual Return to Compliance Date:	20180220
Return to Compliance Qualifier:	Observed
Violation Responsible Agency:	State
Scheduled Compliance Date:	20170102
Enforcement Identifier:	001
Date of Enforcement Action:	20151023
Enforcement Responsible Agency:	State
Enforcement Docket Number:	13794
Enforcement Attorney:	Not reported

Map ID
Direction
Distance
Elevation

MAP FINDINGS

Site

Database(s)

EDR ID Number
EPA ID Number

QUIL CEDA TANNING (Continued)

1000273829

Corrective Action Component:	No
Appeal Initiated Date:	20161227
Appeal Resolution Date:	Not reported
Disposition Status Date:	Not reported
Disposition Status:	Not reported
Disposition Status Description:	Not reported
Consent/Final Order Sequence Number:	Not reported
Consent/Final Order Respondent Name:	Not reported
Consent/Final Order Lead Agency:	Not reported
Enforcement Type:	Not reported
Enforcement Responsible Person:	WACMF
Enforcement Responsible Sub-Organization:	NW
SEP Sequence Number:	Not reported
SEP Expenditure Amount:	Not reported
SEP Scheduled Completion Date:	Not reported
SEP Actual Date:	Not reported
SEP Defaulted Date:	Not reported
SEP Type:	Not reported
SEP Type Description:	Not reported
Proposed Amount:	Not reported
Final Monetary Amount:	Not reported
Paid Amount:	Not reported
Final Count:	Not reported
Final Amount:	Not reported
Found Violation:	Yes
Agency Which Determined Violation:	State
Violation Short Description:	Generators - Pre-transport
Date Violation was Determined:	20120515
Actual Return to Compliance Date:	20121128
Return to Compliance Qualifier:	Observed
Violation Responsible Agency:	State
Scheduled Compliance Date:	20120528
Enforcement Identifier:	001
Date of Enforcement Action:	20120522
Enforcement Responsible Agency:	State
Enforcement Docket Number:	Not reported
Enforcement Attorney:	Not reported
Corrective Action Component:	No
Appeal Initiated Date:	Not reported
Appeal Resolution Date:	Not reported
Disposition Status Date:	Not reported
Disposition Status:	Not reported
Disposition Status Description:	Not reported
Consent/Final Order Sequence Number:	Not reported
Consent/Final Order Respondent Name:	Not reported
Consent/Final Order Lead Agency:	Not reported
Enforcement Type:	Not reported
Enforcement Responsible Person:	WAWJW
Enforcement Responsible Sub-Organization:	NW
SEP Sequence Number:	Not reported
SEP Expenditure Amount:	Not reported
SEP Scheduled Completion Date:	Not reported
SEP Actual Date:	Not reported
SEP Defaulted Date:	Not reported
SEP Type:	Not reported
SEP Type Description:	Not reported

Map ID
Direction
Distance
Elevation

MAP FINDINGS

Site

Database(s)

EDR ID Number
EPA ID Number

QUIL CEDA TANNING (Continued)

1000273829

Proposed Amount:	Not reported
Final Monetary Amount:	Not reported
Paid Amount:	Not reported
Final Count:	Not reported
Final Amount:	Not reported
Found Violation:	Yes
Agency Which Determined Violation:	State
Violation Short Description:	Generators - General
Date Violation was Determined:	20120515
Actual Return to Compliance Date:	20121128
Return to Compliance Qualifier:	Observed
Violation Responsible Agency:	State
Scheduled Compliance Date:	20121017
Enforcement Identifier:	001
Date of Enforcement Action:	20120522
Enforcement Responsible Agency:	State
Enforcement Docket Number:	Not reported
Enforcement Attorney:	Not reported
Corrective Action Component:	No
Appeal Initiated Date:	Not reported
Appeal Resolution Date:	Not reported
Disposition Status Date:	Not reported
Disposition Status:	Not reported
Disposition Status Description:	Not reported
Consent/Final Order Sequence Number:	Not reported
Consent/Final Order Respondent Name:	Not reported
Consent/Final Order Lead Agency:	Not reported
Enforcement Type:	Not reported
Enforcement Responsible Person:	WAWJW
Enforcement Responsible Sub-Organization:	NW
SEP Sequence Number:	Not reported
SEP Expenditure Amount:	Not reported
SEP Scheduled Completion Date:	Not reported
SEP Actual Date:	Not reported
SEP Defaulted Date:	Not reported
SEP Type:	Not reported
SEP Type Description:	Not reported
Proposed Amount:	Not reported
Final Monetary Amount:	Not reported
Paid Amount:	Not reported
Final Count:	Not reported
Final Amount:	Not reported
Found Violation:	Yes
Agency Which Determined Violation:	State
Violation Short Description:	Generators - Pre-transport
Date Violation was Determined:	20120515
Actual Return to Compliance Date:	20121128
Return to Compliance Qualifier:	Observed
Violation Responsible Agency:	State
Scheduled Compliance Date:	20121031
Enforcement Identifier:	001
Date of Enforcement Action:	20120917
Enforcement Responsible Agency:	State
Enforcement Docket Number:	9499
Enforcement Attorney:	Not reported

Map ID
Direction
Distance
Elevation

MAP FINDINGS

Site

Database(s)

EDR ID Number
EPA ID Number

QUIL CEDA TANNING (Continued)

1000273829

Corrective Action Component:	No
Appeal Initiated Date:	Not reported
Appeal Resolution Date:	Not reported
Disposition Status Date:	Not reported
Disposition Status:	Not reported
Disposition Status Description:	Not reported
Consent/Final Order Sequence Number:	Not reported
Consent/Final Order Respondent Name:	Not reported
Consent/Final Order Lead Agency:	Not reported
Enforcement Type:	FINAL 3008(A) COMPLIANCE ORDER
Enforcement Responsible Person:	WADLD
Enforcement Responsible Sub-Organization:	NW
SEP Sequence Number:	Not reported
SEP Expenditure Amount:	Not reported
SEP Scheduled Completion Date:	Not reported
SEP Actual Date:	Not reported
SEP Defaulted Date:	Not reported
SEP Type:	Not reported
SEP Type Description:	Not reported
Proposed Amount:	Not reported
Final Monetary Amount:	Not reported
Paid Amount:	Not reported
Final Count:	Not reported
Final Amount:	Not reported
Found Violation:	No
Agency Which Determined Violation:	Not reported
Violation Short Description:	Not reported
Date Violation was Determined:	Not reported
Actual Return to Compliance Date:	Not reported
Return to Compliance Qualifier:	Not reported
Violation Responsible Agency:	Not reported
Scheduled Compliance Date:	Not reported
Enforcement Identifier:	Not reported
Date of Enforcement Action:	Not reported
Enforcement Responsible Agency:	Not reported
Enforcement Docket Number:	Not reported
Enforcement Attorney:	Not reported
Corrective Action Component:	Not reported
Appeal Initiated Date:	Not reported
Appeal Resolution Date:	Not reported
Disposition Status Date:	Not reported
Disposition Status:	Not reported
Disposition Status Description:	Not reported
Consent/Final Order Sequence Number:	Not reported
Consent/Final Order Respondent Name:	Not reported
Consent/Final Order Lead Agency:	Not reported
Enforcement Type:	Not reported
Enforcement Responsible Person:	Not reported
Enforcement Responsible Sub-Organization:	Not reported
SEP Sequence Number:	Not reported
SEP Expenditure Amount:	Not reported
SEP Scheduled Completion Date:	Not reported
SEP Actual Date:	Not reported
SEP Defaulted Date:	Not reported
SEP Type:	Not reported
SEP Type Description:	Not reported

Map ID
Direction
Distance
Elevation

MAP FINDINGS

Site

Database(s)

EDR ID Number
EPA ID Number

QUIL CEDA TANNING (Continued)

1000273829

Proposed Amount:	Not reported
Final Monetary Amount:	Not reported
Paid Amount:	Not reported
Final Count:	Not reported
Final Amount:	Not reported
Found Violation:	Yes
Agency Which Determined Violation:	State
Violation Short Description:	Generators - General
Date Violation was Determined:	20161129
Actual Return to Compliance Date:	20180220
Return to Compliance Qualifier:	Observed
Violation Responsible Agency:	State
Scheduled Compliance Date:	20170102
Enforcement Identifier:	001
Date of Enforcement Action:	20161202
Enforcement Responsible Agency:	State
Enforcement Docket Number:	13794
Enforcement Attorney:	Not reported
Corrective Action Component:	No
Appeal Initiated Date:	20161227
Appeal Resolution Date:	20180131
Disposition Status Date:	20180131
Disposition Status:	AS
Disposition Status Description:	ACTION SATISFIED (CASE CLOSED)
Consent/Final Order Sequence Number:	Not reported
Consent/Final Order Respondent Name:	Not reported
Consent/Final Order Lead Agency:	Not reported
Enforcement Type:	Not reported
Enforcement Responsible Person:	WAMCQ
Enforcement Responsible Sub-Organization:	NW
SEP Sequence Number:	Not reported
SEP Expenditure Amount:	Not reported
SEP Scheduled Completion Date:	Not reported
SEP Actual Date:	Not reported
SEP Defaulted Date:	Not reported
SEP Type:	Not reported
SEP Type Description:	Not reported
Proposed Amount:	120000
Final Monetary Amount:	80000
Paid Amount:	80000
Final Count:	1
Final Amount:	80000
Found Violation:	Yes
Agency Which Determined Violation:	State
Violation Short Description:	Generators - General
Date Violation was Determined:	20151022
Actual Return to Compliance Date:	20160316
Return to Compliance Qualifier:	Observed
Violation Responsible Agency:	State
Scheduled Compliance Date:	Not reported
Enforcement Identifier:	001
Date of Enforcement Action:	20160106
Enforcement Responsible Agency:	State
Enforcement Docket Number:	Not reported
Enforcement Attorney:	Not reported

Map ID
Direction
Distance
Elevation

MAP FINDINGS

Site

Database(s)

EDR ID Number
EPA ID Number

QUIL CEDA TANNING (Continued)

1000273829

Corrective Action Component:	No
Appeal Initiated Date:	Not reported
Appeal Resolution Date:	Not reported
Disposition Status Date:	Not reported
Disposition Status:	Not reported
Disposition Status Description:	Not reported
Consent/Final Order Sequence Number:	Not reported
Consent/Final Order Respondent Name:	Not reported
Consent/Final Order Lead Agency:	Not reported
Enforcement Type:	WRITTEN INFORMAL
Enforcement Responsible Person:	WAMCQ
Enforcement Responsible Sub-Organization:	NW
SEP Sequence Number:	Not reported
SEP Expenditure Amount:	Not reported
SEP Scheduled Completion Date:	Not reported
SEP Actual Date:	Not reported
SEP Defaulted Date:	Not reported
SEP Type:	Not reported
SEP Type Description:	Not reported
Proposed Amount:	Not reported
Final Monetary Amount:	Not reported
Paid Amount:	Not reported
Final Count:	Not reported
Final Amount:	Not reported
Found Violation:	Yes
Agency Which Determined Violation:	State
Violation Short Description:	TSD IS-General
Date Violation was Determined:	20161129
Actual Return to Compliance Date:	20180220
Return to Compliance Qualifier:	Observed
Violation Responsible Agency:	State
Scheduled Compliance Date:	20170102
Enforcement Identifier:	001
Date of Enforcement Action:	20151023
Enforcement Responsible Agency:	State
Enforcement Docket Number:	13794
Enforcement Attorney:	Not reported
Corrective Action Component:	No
Appeal Initiated Date:	20161227
Appeal Resolution Date:	Not reported
Disposition Status Date:	Not reported
Disposition Status:	Not reported
Disposition Status Description:	Not reported
Consent/Final Order Sequence Number:	Not reported
Consent/Final Order Respondent Name:	Not reported
Consent/Final Order Lead Agency:	Not reported
Enforcement Type:	Not reported
Enforcement Responsible Person:	WACMF
Enforcement Responsible Sub-Organization:	NW
SEP Sequence Number:	Not reported
SEP Expenditure Amount:	Not reported
SEP Scheduled Completion Date:	Not reported
SEP Actual Date:	Not reported
SEP Defaulted Date:	Not reported
SEP Type:	Not reported
SEP Type Description:	Not reported

Map ID
 Direction
 Distance
 Elevation

MAP FINDINGS

Site

Database(s)

EDR ID Number
 EPA ID Number

QUIL CEDA TANNING (Continued)

1000273829

Proposed Amount: Not reported
 Final Monetary Amount: Not reported
 Paid Amount: Not reported
 Final Count: Not reported
 Final Amount: Not reported

Found Violation: No
 Agency Which Determined Violation: Not reported
 Violation Short Description: Not reported
 Date Violation was Determined: Not reported
 Actual Return to Compliance Date: Not reported
 Return to Compliance Qualifier: Not reported
 Violation Responsible Agency: Not reported
 Scheduled Compliance Date: Not reported
 Enforcement Identifier: Not reported
 Date of Enforcement Action: Not reported
 Enforcement Responsible Agency: Not reported
 Enforcement Docket Number: Not reported
 Enforcement Attorney: Not reported
 Corrective Action Component: Not reported
 Appeal Initiated Date: Not reported
 Appeal Resolution Date: Not reported
 Disposition Status Date: Not reported
 Disposition Status: Not reported
 Disposition Status Description: Not reported
 Consent/Final Order Sequence Number: Not reported
 Consent/Final Order Respondent Name: Not reported
 Consent/Final Order Lead Agency: Not reported
 Enforcement Type: Not reported
 Enforcement Responsible Person: Not reported
 Enforcement Responsible Sub-Organization: Not reported
 SEP Sequence Number: Not reported
 SEP Expenditure Amount: Not reported
 SEP Scheduled Completion Date: Not reported
 SEP Actual Date: Not reported
 SEP Defaulted Date: Not reported
 SEP Type: Not reported
 SEP Type Description: Not reported
 Proposed Amount: Not reported
 Final Monetary Amount: Not reported
 Paid Amount: Not reported
 Final Count: Not reported
 Final Amount: Not reported

Found Violation: Yes
 Agency Which Determined Violation: State
 Violation Short Description: TSD IS-General
 Date Violation was Determined: 20161129
 Actual Return to Compliance Date: 20180220
 Return to Compliance Qualifier: Observed
 Violation Responsible Agency: State
 Scheduled Compliance Date: 20170102
 Enforcement Identifier: 001
 Date of Enforcement Action: 20161202
 Enforcement Responsible Agency: State
 Enforcement Docket Number: 13794
 Enforcement Attorney: Not reported

Map ID
Direction
Distance
Elevation

MAP FINDINGS

Site

Database(s)

EDR ID Number
EPA ID Number

QUIL CEDA TANNING (Continued)

1000273829

Corrective Action Component:	No
Appeal Initiated Date:	20161227
Appeal Resolution Date:	20180131
Disposition Status Date:	20180131
Disposition Status:	AS
Disposition Status Description:	ACTION SATISFIED (CASE CLOSED)
Consent/Final Order Sequence Number:	Not reported
Consent/Final Order Respondent Name:	Not reported
Consent/Final Order Lead Agency:	Not reported
Enforcement Type:	Not reported
Enforcement Responsible Person:	WAMCQ
Enforcement Responsible Sub-Organization:	NW
SEP Sequence Number:	Not reported
SEP Expenditure Amount:	Not reported
SEP Scheduled Completion Date:	Not reported
SEP Actual Date:	Not reported
SEP Defaulted Date:	Not reported
SEP Type:	Not reported
SEP Type Description:	Not reported
Proposed Amount:	120000
Final Monetary Amount:	80000
Paid Amount:	80000
Final Count:	1
Final Amount:	80000
Found Violation:	Yes
Agency Which Determined Violation:	State
Violation Short Description:	TSD IS-General
Date Violation was Determined:	20161129
Actual Return to Compliance Date:	20180220
Return to Compliance Qualifier:	Observed
Violation Responsible Agency:	State
Scheduled Compliance Date:	20170102
Enforcement Identifier:	001
Date of Enforcement Action:	20151023
Enforcement Responsible Agency:	State
Enforcement Docket Number:	13794
Enforcement Attorney:	Not reported
Corrective Action Component:	No
Appeal Initiated Date:	20161227
Appeal Resolution Date:	Not reported
Disposition Status Date:	Not reported
Disposition Status:	Not reported
Disposition Status Description:	Not reported
Consent/Final Order Sequence Number:	Not reported
Consent/Final Order Respondent Name:	Not reported
Consent/Final Order Lead Agency:	Not reported
Enforcement Type:	Not reported
Enforcement Responsible Person:	WACMF
Enforcement Responsible Sub-Organization:	NW
SEP Sequence Number:	Not reported
SEP Expenditure Amount:	Not reported
SEP Scheduled Completion Date:	Not reported
SEP Actual Date:	Not reported
SEP Defaulted Date:	Not reported
SEP Type:	Not reported
SEP Type Description:	Not reported

Map ID
Direction
Distance
Elevation

MAP FINDINGS

Site

Database(s)

EDR ID Number
EPA ID Number

QUIL CEDA TANNING (Continued)

1000273829

Proposed Amount: Not reported
Final Monetary Amount: Not reported
Paid Amount: Not reported
Final Count: Not reported
Final Amount: Not reported

Evaluation Action Summary:

Evaluation Date: 20121128
Evaluation Responsible Agency: State
Found Violation: No
Evaluation Type Description: FOCUSED COMPLIANCE INSPECTION
Evaluation Responsible Person Identifier: WAWJW
Evaluation Responsible Sub-Organization: NW
Actual Return to Compliance Date: Not reported
Scheduled Compliance Date: Not reported
Date of Request: Not reported
Date Response Received: Not reported
Request Agency: Not reported
Former Citation: Not reported

Evaluation Date: 20120515
Evaluation Responsible Agency: State
Found Violation: Yes
Evaluation Type Description: COMPLIANCE EVALUATION INSPECTION ON-SITE
Evaluation Responsible Person Identifier: WAWJW
Evaluation Responsible Sub-Organization: NW
Actual Return to Compliance Date: 20121128
Scheduled Compliance Date: 20121031
Date of Request: Not reported
Date Response Received: Not reported
Request Agency: Not reported
Former Citation: Not reported

Evaluation Date: 20160316
Evaluation Responsible Agency: State
Found Violation: No
Evaluation Type Description: FOLLOW-UP INSPECTION
Evaluation Responsible Person Identifier: WAANL
Evaluation Responsible Sub-Organization: NW
Actual Return to Compliance Date: Not reported
Scheduled Compliance Date: Not reported
Date of Request: Not reported
Date Response Received: Not reported
Request Agency: Not reported
Former Citation: Not reported

Evaluation Date: 20161129
Evaluation Responsible Agency: State
Found Violation: Yes
Evaluation Type Description: NON-FINANCIAL RECORD REVIEW
Evaluation Responsible Person Identifier: WAMCQ
Evaluation Responsible Sub-Organization: NW
Actual Return to Compliance Date: 20180220
Scheduled Compliance Date: 20170102
Date of Request: Not reported
Date Response Received: Not reported
Request Agency: Not reported

Map ID
Direction
Distance
Elevation

MAP FINDINGS

Site

Database(s)

EDR ID Number
EPA ID Number

QUIL CEDA TANNING (Continued)

1000273829

Former Citation:	Not reported
Evaluation Date:	20120515
Evaluation Responsible Agency:	State
Found Violation:	Yes
Evaluation Type Description:	COMPLIANCE EVALUATION INSPECTION ON-SITE
Evaluation Responsible Person Identifier:	WAWJW
Evaluation Responsible Sub-Organization:	NW
Actual Return to Compliance Date:	20120531
Scheduled Compliance Date:	20120528
Date of Request:	Not reported
Date Response Received:	Not reported
Request Agency:	Not reported
Former Citation:	Not reported
Evaluation Date:	20151022
Evaluation Responsible Agency:	State
Found Violation:	Yes
Evaluation Type Description:	COMPLIANCE EVALUATION INSPECTION ON-SITE
Evaluation Responsible Person Identifier:	WACMF
Evaluation Responsible Sub-Organization:	NW
Actual Return to Compliance Date:	20160418
Scheduled Compliance Date:	Not reported
Date of Request:	Not reported
Date Response Received:	Not reported
Request Agency:	Not reported
Former Citation:	Not reported
Evaluation Date:	20161129
Evaluation Responsible Agency:	State
Found Violation:	Yes
Evaluation Type Description:	NON-FINANCIAL RECORD REVIEW
Evaluation Responsible Person Identifier:	WAMCQ
Evaluation Responsible Sub-Organization:	NW
Actual Return to Compliance Date:	20180220
Scheduled Compliance Date:	20170102
Date of Request:	Not reported
Date Response Received:	Not reported
Request Agency:	Not reported
Former Citation:	Not reported
Evaluation Date:	20120515
Evaluation Responsible Agency:	State
Found Violation:	Yes
Evaluation Type Description:	COMPLIANCE EVALUATION INSPECTION ON-SITE
Evaluation Responsible Person Identifier:	WAWJW
Evaluation Responsible Sub-Organization:	NW
Actual Return to Compliance Date:	20121128
Scheduled Compliance Date:	20121017
Date of Request:	Not reported
Date Response Received:	Not reported
Request Agency:	Not reported
Former Citation:	Not reported
Evaluation Date:	20151022
Evaluation Responsible Agency:	State
Found Violation:	Yes

Map ID
Direction
Distance
Elevation

MAP FINDINGS

Site

Database(s)

EDR ID Number
EPA ID Number

QUIL CEDA TANNING (Continued)

1000273829

Evaluation Type Description:	COMPLIANCE EVALUATION INSPECTION ON-SITE
Evaluation Responsible Person Identifier:	WACMF
Evaluation Responsible Sub-Organization:	NW
Actual Return to Compliance Date:	20160418
Scheduled Compliance Date:	Not reported
Date of Request:	Not reported
Date Response Received:	Not reported
Request Agency:	Not reported
Former Citation:	Not reported
Evaluation Date:	20161129
Evaluation Responsible Agency:	State
Found Violation:	Yes
Evaluation Type Description:	NON-FINANCIAL RECORD REVIEW
Evaluation Responsible Person Identifier:	WAMCQ
Evaluation Responsible Sub-Organization:	NW
Actual Return to Compliance Date:	20180220
Scheduled Compliance Date:	20170102
Date of Request:	Not reported
Date Response Received:	Not reported
Request Agency:	Not reported
Former Citation:	Not reported
Evaluation Date:	20120515
Evaluation Responsible Agency:	State
Found Violation:	Yes
Evaluation Type Description:	COMPLIANCE EVALUATION INSPECTION ON-SITE
Evaluation Responsible Person Identifier:	WAWJW
Evaluation Responsible Sub-Organization:	NW
Actual Return to Compliance Date:	20121128
Scheduled Compliance Date:	Not reported
Date of Request:	Not reported
Date Response Received:	Not reported
Request Agency:	Not reported
Former Citation:	Not reported
Evaluation Date:	20161129
Evaluation Responsible Agency:	State
Found Violation:	Yes
Evaluation Type Description:	SIGNIFICANT NON-COMPLIER
Evaluation Responsible Person Identifier:	WAMCQ
Evaluation Responsible Sub-Organization:	NW
Actual Return to Compliance Date:	20180220
Scheduled Compliance Date:	20170102
Date of Request:	Not reported
Date Response Received:	Not reported
Request Agency:	Not reported
Former Citation:	Not reported
Evaluation Date:	20120515
Evaluation Responsible Agency:	State
Found Violation:	Yes
Evaluation Type Description:	COMPLIANCE EVALUATION INSPECTION ON-SITE
Evaluation Responsible Person Identifier:	WAWJW
Evaluation Responsible Sub-Organization:	NW
Actual Return to Compliance Date:	20121128
Scheduled Compliance Date:	20120528

Map ID
 Direction
 Distance
 Elevation

MAP FINDINGS

Site

Database(s)

EDR ID Number
 EPA ID Number

QUIL CEDA TANNING (Continued)

1000273829

Date of Request:	Not reported
Date Response Received:	Not reported
Request Agency:	Not reported
Former Citation:	Not reported
Evaluation Date:	20120515
Evaluation Responsible Agency:	State
Found Violation:	Yes
Evaluation Type Description:	COMPLIANCE EVALUATION INSPECTION ON-SITE
Evaluation Responsible Person Identifier:	WAWJW
Evaluation Responsible Sub-Organization:	NW
Actual Return to Compliance Date:	20121128
Scheduled Compliance Date:	20121017
Date of Request:	Not reported
Date Response Received:	Not reported
Request Agency:	Not reported
Former Citation:	Not reported
Evaluation Date:	20120515
Evaluation Responsible Agency:	State
Found Violation:	Yes
Evaluation Type Description:	COMPLIANCE EVALUATION INSPECTION ON-SITE
Evaluation Responsible Person Identifier:	WAWJW
Evaluation Responsible Sub-Organization:	NW
Actual Return to Compliance Date:	20121128
Scheduled Compliance Date:	20121031
Date of Request:	Not reported
Date Response Received:	Not reported
Request Agency:	Not reported
Former Citation:	Not reported
Evaluation Date:	19890816
Evaluation Responsible Agency:	State
Found Violation:	No
Evaluation Type Description:	COMPLIANCE EVALUATION INSPECTION ON-SITE
Evaluation Responsible Person Identifier:	WABGS
Evaluation Responsible Sub-Organization:	NW
Actual Return to Compliance Date:	Not reported
Scheduled Compliance Date:	Not reported
Date of Request:	Not reported
Date Response Received:	Not reported
Request Agency:	Not reported
Former Citation:	Not reported
Evaluation Date:	20161129
Evaluation Responsible Agency:	State
Found Violation:	Yes
Evaluation Type Description:	SIGNIFICANT NON-COMPLIER
Evaluation Responsible Person Identifier:	WAMCQ
Evaluation Responsible Sub-Organization:	NW
Actual Return to Compliance Date:	20180220
Scheduled Compliance Date:	20170102
Date of Request:	Not reported
Date Response Received:	Not reported
Request Agency:	Not reported
Former Citation:	Not reported

Map ID
Direction
Distance
Elevation

MAP FINDINGS

Site

Database(s)

EDR ID Number
EPA ID Number

QUIL CEDA TANNING (Continued)

1000273829

Evaluation Date: 20151022
Evaluation Responsible Agency: State
Found Violation: Yes
Evaluation Type Description: COMPLIANCE EVALUATION INSPECTION ON-SITE
Evaluation Responsible Person Identifier: WACMF
Evaluation Responsible Sub-Organization: NW
Actual Return to Compliance Date: 20160316
Scheduled Compliance Date: Not reported
Date of Request: Not reported
Date Response Received: Not reported
Request Agency: Not reported
Former Citation: Not reported

Evaluation Date: 20161129
Evaluation Responsible Agency: State
Found Violation: Yes
Evaluation Type Description: NON-FINANCIAL RECORD REVIEW
Evaluation Responsible Person Identifier: WAMCQ
Evaluation Responsible Sub-Organization: NW
Actual Return to Compliance Date: 20180220
Scheduled Compliance Date: 20170102
Date of Request: Not reported
Date Response Received: Not reported
Request Agency: Not reported
Former Citation: Not reported

Evaluation Date: 20180220
Evaluation Responsible Agency: State
Found Violation: No
Evaluation Type Description: NOT A SIGNIFICANT NON-COMPLIER
Evaluation Responsible Person Identifier: WAMCQ
Evaluation Responsible Sub-Organization: NW
Actual Return to Compliance Date: Not reported
Scheduled Compliance Date: Not reported
Date of Request: Not reported
Date Response Received: Not reported
Request Agency: Not reported
Former Citation: Not reported

Evaluation Date: 20161129
Evaluation Responsible Agency: State
Found Violation: Yes
Evaluation Type Description: SIGNIFICANT NON-COMPLIER
Evaluation Responsible Person Identifier: WAMCQ
Evaluation Responsible Sub-Organization: NW
Actual Return to Compliance Date: 20180220
Scheduled Compliance Date: 20170102
Date of Request: Not reported
Date Response Received: Not reported
Request Agency: Not reported
Former Citation: Not reported

Evaluation Date: 20161129
Evaluation Responsible Agency: State
Found Violation: Yes
Evaluation Type Description: SIGNIFICANT NON-COMPLIER
Evaluation Responsible Person Identifier: WAMCQ

Map ID
Direction
Distance
Elevation

MAP FINDINGS

Site

Database(s)

EDR ID Number
EPA ID Number

QUIL CEDA TANNING (Continued)

1000273829

Evaluation Responsible Sub-Organization:	NW
Actual Return to Compliance Date:	20180220
Scheduled Compliance Date:	20170102
Date of Request:	Not reported
Date Response Received:	Not reported
Request Agency:	Not reported
Former Citation:	Not reported

FINDS:

Registry ID: 110005337607

Click Here:

Environmental Interest/Information System:

Washington Facility / Site Identification System (WA-FSIS) provides a means to query and display data maintained by the Washington Department of Ecology. This system contains key information for each facility/site that is currently, or has been, of interest to the Air Quality, Dam Safety, Hazardous Waste, Toxics Cleanup, and Water Quality Programs.

NCDB (National Compliance Data Base) supports implementation of the Federal Insecticide, Fungicide, and Rodenticide Act (FIFRA) and the Toxic Substances Control Act (TSCA). The system tracks inspections in regions and states with cooperative agreements, enforcement actions, and settlements.

RCRAInfo is a national information system that supports the Resource Conservation and Recovery Act (RCRA) program through the tracking of events and activities related to facilities that generate, transport, and treat, store, or dispose of hazardous waste. RCRAInfo allows RCRA program staff to track the notification, permit, compliance, and corrective action activities required under RCRA.

US National Pollutant Discharge Elimination System (NPDES) module of the Compliance Information System (ICIS) tracks surface water permits issued under the Clean Water Act. Under NPDES, all facilities that discharge pollutants from any point source into waters of the United States are required to obtain a permit. The permit will likely contain limits on what can be discharged, impose monitoring and reporting requirements, and include other provisions to ensure that the discharge does not adversely affect water quality.

OSHA ESTABLISHMENT

[Click this hyperlink](#) while viewing on your computer to access additional FINDS: detail in the EDR Site Report.

ECHO:

Envid:	1000273829
Registry ID:	110005337607
DFR URL:	http://echo.epa.gov/detailed-facility-report?fid=110005337607
Name:	QUIL CEDA TANNING
Address:	3922 88TH ST NE
City,State,Zip:	MARYSVILLE, WA 98270

Map ID
Direction
Distance
Elevation

MAP FINDINGS

Site

Database(s)

EDR ID Number
EPA ID Number

P72 **ATT MOBILITY MARYSVILLE KRUSE**
East **3926 88TH ST NE**
1/8-1/4 **MARYSVILLE, WA 98270**
0.192 mi.
1015 ft. **Site 3 of 5 in cluster P**

WA ALLSITES **S116505917**
N/A

Actual: ALLSITES:
44 ft. Name: ATT MOBILITY MARYSVILLE KRUSE
Focus Map: Facility Id: 23925
2

Interaction: 108369
Interaction 1: A
Interaction 2: TIER2
Ecology Program: HAZWASTE
Program Data: EPCRA
Facility Alt.: ATT MOBILITY MARYSVILLE KRUSE
Program ID: CRK000083690
Date Interaction: 2014-03-10 00:00:00
Date Interaction 3: Emergency/Haz Chem Rpt TI
Latitude: 48.075309590000003
Longitude: -122.17684368

P73 **CROWN CASTLE MARYSVILLE KRUSE**
East **3926 88TH ST NE**
1/8-1/4 **MARYSVILLE, WA 98270**
0.192 mi.
1015 ft. **Site 4 of 5 in cluster P**

WA MANIFEST **S126340710**
N/A

Actual: WA MANIFEST:
44 ft. Name: CROWN CASTLE MARYSVILLE KRUSE
Focus Map: Address: 3926 88TH ST NE
2 City,State,Zip: MARYSVILLE, WA 98270
Facility Address 2: Not reported
Facility ID: Not reported
EPA ID: Not reported
NAICS: 517919
State Waste Code Desc: Not reported
Federal Waste Code Desc: Not reported
Form Comm: Not reported
Data Year: 2020
Permit by Rule: Not reported
Mailing Address 2: Not reported
Treatment by Generator: Not reported
Mixed Radioactive Waste: Not reported
Importer of Hazardous Waste: Not reported
Immediate Recycler: Not reported
Treatment/Storage/Disposal/Recycling Facility: Not reported
Generator of Dangerous Fuel Waste: Not reported
Generator Marketing to Burner: Not reported
Other Marketers (i.e., blender, distributor, etc.): Not reported
Utility Boiler Burner: Not reported
Industry Boiler Burner: Not reported
Industrial Furnace: Not reported
Smelter Defferal: Not reported
Universal Waste: Not reported
Off-Specification: Not reported
LN Address 2: Not reported
Tax Reg #: Not reported
Business Type: Not reported

Map ID
Direction
Distance
Elevation

MAP FINDINGS

Site

Database(s)

EDR ID Number
EPA ID Number

CROWN CASTLE MARYSVILLE KRUSE (Continued)

S126340710

Mail Name:	Not reported
Mailing Address:	Not reported
Mailing City,State,Zip:	Not reported
Legal Organization Name:	Not reported
Legal Organization Type:	Not reported
Legal Contact:	Not reported
Legal Address:	Not reported
Legal Address 2:	Not reported
Legal City,State,Zip:	Not reported
Legal Phone Number:	Not reported
Legal Effective Date:	Not reported
Land Organization Name:	Not reported
Land Organization Type:	Not reported
Land Contact:	Not reported
Land Address:	Not reported
Land City,State,Zip:	Not reported
Land Phone Number:	Not reported
Operator Organization Name:	Not reported
Operator Organization Type:	Not reported
Operator:	CROWN CASTLE
Operator Address:	Not reported
Operator Address 2:	Not reported
Operator City,State,Zip:	Not reported
Operator Phone Number:	7244162470
Operator Effective Date:	Not reported
Site Contact:	Not reported
Site Contact Address:	Not reported
Contact City,State,Zip:	Not reported
Site Contact Phone Number:	Not reported
Site Contact Email:	Not reported
Gen Status Code:	Not reported
Monthly Generation:	Not reported
Batch Generation:	Not reported
One Time Generation:	Not reported
Transport Own Waste:	Not reported
Tranports Other Waste:	Not reported
Recycler Onsite:	Not reported
Transfer Facility:	Not reported
Other Exemption:	Not reported
UW Battery Gen:	Not reported
Used Oil Transporter:	Not reported
Used Oil Transfer Facility:	Not reported
Used Oil Processor:	Not reported
Used Oil Refiner:	Not reported
Used Oil Fuel Marketer Directs Shipments:	Not reported
Used Oil Fuel Marketer Meets Specs:	Not reported
Site Contact Address 2:	Not reported
SIC Code:	Not reported
CRK Number:	CRK000083690
Active:	Not reported
CAS Number:	007664-93-9
Chemical Name:	BATTERY ACID
EHS:	Not reported
EHS CAS Number:	Not reported
EHS Name:	Not reported
Name:	CROWN CASTLE MARYSVILLE KRUSE

Map ID
Direction
Distance
Elevation

MAP FINDINGS

Site

Database(s)

EDR ID Number
EPA ID Number

CROWN CASTLE MARYSVILLE KRUSE (Continued)

S126340710

Address:	3926 88TH ST NE
City,State,Zip:	MARYSVILLE, WA 98270
Facility Address 2:	Not reported
Facility ID:	Not reported
EPA ID:	Not reported
NAICS:	517919
State Waste Code Desc:	Not reported
Federal Waste Code Desc:	Not reported
Form Comm:	Not reported
Data Year:	2020
Permit by Rule:	Not reported
Mailing Address 2:	Not reported
Treatment by Generator:	Not reported
Mixed Radioactive Waste:	Not reported
Importer of Hazardous Waste:	Not reported
Immediate Recycler:	Not reported
Treatment/Storage/Disposal/Recycling Facility:	Not reported
Generator of Dangerous Fuel Waste:	Not reported
Generator Marketing to Burner:	Not reported
Other Marketers (i.e., blender, distributor, etc.):	Not reported
Utility Boiler Burner:	Not reported
Industry Boiler Burner:	Not reported
Industrial Furnace:	Not reported
Smelter Defferal:	Not reported
Universal Waste:	Not reported
Off-Specification:	Not reported
LN Address 2:	Not reported
Tax Reg #:	Not reported
Business Type:	Not reported
Mail Name:	Not reported
Mailing Address:	Not reported
Mailing City,State,Zip:	Not reported
Legal Organization Name:	Not reported
Legal Organization Type:	Not reported
Legal Contact:	Not reported
Legal Address:	Not reported
Legal Address 2:	Not reported
Legal City,State,Zip:	Not reported
Legal Phone Number:	Not reported
Legal Effective Date:	Not reported
Land Organization Name:	Not reported
Land Organization Type:	Not reported
Land Contact:	Not reported
Land Address:	Not reported
Land City,State,Zip:	Not reported
Land Phone Number:	Not reported
Operator Organization Name:	Not reported
Operator Organization Type:	Not reported
Operator:	CROWN CASTLE
Operator Address:	Not reported
Operator Address 2:	Not reported
Operator City,State,Zip:	Not reported
Operator Phone Number:	7244162470
Operator Effective Date:	Not reported
Site Contact:	Not reported
Site Contact Address:	Not reported
Contact City,State,Zip:	Not reported

Map ID
Direction
Distance
Elevation

MAP FINDINGS

Site

Database(s)

EDR ID Number
EPA ID Number

CROWN CASTLE MARYSVILLE KRUSE (Continued)

S126340710

Site Contact Phone Number:	Not reported
Site Contact Email:	Not reported
Gen Status Code:	Not reported
Monthly Generation:	Not reported
Batch Generation:	Not reported
One Time Generation:	Not reported
Transport Own Waste:	Not reported
Tranports Other Waste:	Not reported
Recycler Onsite:	Not reported
Transfer Facility:	Not reported
Other Exemption:	Not reported
UW Battery Gen:	Not reported
Used Oil Transporter:	Not reported
Used Oil Transfer Facility:	Not reported
Used Oil Processor:	Not reported
Used Oil Refiner:	Not reported
Used Oil Fuel Marketer Directs Shipments:	Not reported
Used Oil Fuel Marketer Meets Specs:	Not reported
Site Contact Address 2:	Not reported
SIC Code:	Not reported
CRK Number:	CRK000083690
Active:	Not reported
CAS Number:	007664-93-9
Chemical Name:	BATTERY ACID
EHS:	Not reported
EHS CAS Number:	Not reported
EHS Name:	SULFURIC ACID
Name:	CROWN CASTLE MARYSVILLE KRUSE
Address:	3926 88TH ST NE
City,State,Zip:	MARYSVILLE, WA 98270
Facility Address 2:	Not reported
Facility ID:	Not reported
EPA ID:	Not reported
NAICS:	517919
State Waste Code Desc:	Not reported
Federal Waste Code Desc:	Not reported
Form Comm:	Not reported
Data Year:	2020
Permit by Rule:	Not reported
Mailing Address 2:	Not reported
Treatment by Generator:	Not reported
Mixed Radioactive Waste:	Not reported
Importer of Hazardous Waste:	Not reported
Immediate Recycler:	Not reported
Treatment/Storage/Disposal/Recycling Facility:	Not reported
Generator of Dangerous Fuel Waste:	Not reported
Generator Marketing to Burner:	Not reported
Other Marketers (i.e., blender, distributor, etc.):	Not reported
Utility Boiler Burner:	Not reported
Industry Boiler Burner:	Not reported
Industrial Furnace:	Not reported
Smelter Defferal:	Not reported
Universal Waste:	Not reported
Off-Specification:	Not reported
LN Address 2:	Not reported
Tax Reg #:	Not reported

Map ID
Direction
Distance
Elevation

MAP FINDINGS

Site

Database(s)

EDR ID Number
EPA ID Number

CROWN CASTLE MARYSVILLE KRUSE (Continued)

S126340710

Business Type:	Not reported
Mail Name:	Not reported
Mailing Address:	Not reported
Mailing City,State,Zip:	Not reported
Legal Organization Name:	Not reported
Legal Organization Type:	Not reported
Legal Contact:	Not reported
Legal Address:	Not reported
Legal Address 2:	Not reported
Legal City,State,Zip:	Not reported
Legal Phone Number:	Not reported
Legal Effective Date:	Not reported
Land Organization Name:	Not reported
Land Organization Type:	Not reported
Land Contact:	Not reported
Land Address:	Not reported
Land City,State,Zip:	Not reported
Land Phone Number:	Not reported
Operator Organization Name:	Not reported
Operator Organization Type:	Not reported
Operator:	CROWN CASTLE
Operator Address:	Not reported
Operator Address 2:	Not reported
Operator City,State,Zip:	Not reported
Operator Phone Number:	7244162470
Operator Effective Date:	Not reported
Site Contact:	Not reported
Site Contact Address:	Not reported
Contact City,State,Zip:	Not reported
Site Contact Phone Number:	Not reported
Site Contact Email:	Not reported
Gen Status Code:	Not reported
Monthly Generation:	Not reported
Batch Generation:	Not reported
One Time Generation:	Not reported
Transport Own Waste:	Not reported
Tranports Other Waste:	Not reported
Recycler Onsite:	Not reported
Transfer Facility:	Not reported
Other Exemption:	Not reported
UW Battery Gen:	Not reported
Used Oil Transporter:	Not reported
Used Oil Transfer Facility:	Not reported
Used Oil Processor:	Not reported
Used Oil Refiner:	Not reported
Used Oil Fuel Marketer Directs Shipments:	Not reported
Used Oil Fuel Marketer Meets Specs:	Not reported
Site Contact Address 2:	Not reported
SIC Code:	Not reported
CRK Number:	CRK000083690
Active:	Not reported
CAS Number:	007664-93-9
Chemical Name:	BATTERY ACID
EHS:	Not reported
EHS CAS Number:	007664-93-9
EHS Name:	SULFURIC ACID

Map ID
Direction
Distance
Elevation

MAP FINDINGS

Site

Database(s)

EDR ID Number
EPA ID Number

CROWN CASTLE MARYSVILLE KRUSE (Continued)

S126340710

Name:	CROWN CASTLE MARYSVILLE KRUSE
Address:	3926 88TH ST NE
City,State,Zip:	MARYSVILLE, WA 98270
Facility Address 2:	Not reported
Facility ID:	Not reported
EPA ID:	Not reported
NAICS:	517919
State Waste Code Desc:	Not reported
Federal Waste Code Desc:	Not reported
Form Comm:	Not reported
Data Year:	2020
Permit by Rule:	Not reported
Mailing Address 2:	Not reported
Treatment by Generator:	Not reported
Mixed Radioactive Waste:	Not reported
Importer of Hazardous Waste:	Not reported
Immediate Recycler:	Not reported
Treatment/Storage/Disposal/Recycling Facility:	Not reported
Generator of Dangerous Fuel Waste:	Not reported
Generator Marketing to Burner:	Not reported
Other Marketers (i.e., blender, distributor, etc.):	Not reported
Utility Boiler Burner:	Not reported
Industry Boiler Burner:	Not reported
Industrial Furnace:	Not reported
Smelter Defferal:	Not reported
Universal Waste:	Not reported
Off-Specification:	Not reported
LN Address 2:	Not reported
Tax Reg #:	Not reported
Business Type:	Not reported
Mail Name:	Not reported
Mailing Address:	Not reported
Mailing City,State,Zip:	Not reported
Legal Organization Name:	Not reported
Legal Organization Type:	Not reported
Legal Contact:	Not reported
Legal Address:	Not reported
Legal Address 2:	Not reported
Legal City,State,Zip:	Not reported
Legal Phone Number:	Not reported
Legal Effective Date:	Not reported
Land Organization Name:	Not reported
Land Organization Type:	Not reported
Land Contact:	Not reported
Land Address:	Not reported
Land City,State,Zip:	Not reported
Land Phone Number:	Not reported
Operator Organization Name:	Not reported
Operator Organization Type:	Not reported
Operator:	CROWN CASTLE
Operator Address:	Not reported
Operator Address 2:	Not reported
Operator City,State,Zip:	Not reported
Operator Phone Number:	7244162470
Operator Effective Date:	Not reported
Site Contact:	Not reported
Site Contact Address:	Not reported

Map ID
Direction
Distance
Elevation

MAP FINDINGS

Site

Database(s)

EDR ID Number
EPA ID Number

CROWN CASTLE MARYSVILLE KRUSE (Continued)

S126340710

Contact City,State,Zip:	Not reported
Site Contact Phone Number:	Not reported
Site Contact Email:	Not reported
Gen Status Code:	Not reported
Monthly Generation:	Not reported
Batch Generation:	Not reported
One Time Generation:	Not reported
Transport Own Waste:	Not reported
Tranports Other Waste:	Not reported
Recycler Onsite:	Not reported
Transfer Facility:	Not reported
Other Exemption:	Not reported
UW Battery Gen:	Not reported
Used Oil Transporter:	Not reported
Used Oil Transfer Facility:	Not reported
Used Oil Processor:	Not reported
Used Oil Refiner:	Not reported
Used Oil Fuel Marketer Directs Shipments:	Not reported
Used Oil Fuel Marketer Meets Specs:	Not reported
Site Contact Address 2:	Not reported
SIC Code:	Not reported
CRK Number:	CRK000083690
Active:	Not reported
CAS Number:	7664-93-9
Chemical Name:	Sulfuric acid
EHS:	Not reported
EHS CAS Number:	7664-93-9
EHS Name:	Sulfuric acid
Name:	CROWN CASTLE MARYSVILLE KRUSE
Address:	3926 88TH ST NE
City,State,Zip:	MARYSVILLE, WA 98270
Facility Address 2:	Not reported
Facility ID:	Not reported
EPA ID:	Not reported
NAICS:	513322
State Waste Code Desc:	Not reported
Federal Waste Code Desc:	Not reported
Form Comm:	Not reported
Data Year:	2019
Permit by Rule:	Not reported
Mailing Address 2:	Not reported
Treatment by Generator:	Not reported
Mixed Radioactive Waste:	Not reported
Importer of Hazardous Waste:	Not reported
Immediate Recycler:	Not reported
Treatment/Storage/Disposal/Recycling Facility:	Not reported
Generator of Dangerous Fuel Waste:	Not reported
Generator Marketing to Burner:	Not reported
Other Marketers (i.e., blender, distributor, etc.):	Not reported
Utility Boiler Burner:	Not reported
Industry Boiler Burner:	Not reported
Industrial Furnace:	Not reported
Smelter Defferal:	Not reported
Universal Waste:	Not reported
Off-Specification:	Not reported
LN Address 2:	Not reported

Map ID
Direction
Distance
Elevation

MAP FINDINGS

Site

Database(s)

EDR ID Number
EPA ID Number

CROWN CASTLE MARYSVILLE KRUSE (Continued)

S126340710

Tax Reg #:	Not reported
Business Type:	Not reported
Mail Name:	Not reported
Mailing Address:	Not reported
Mailing City,State,Zip:	Not reported
Legal Organization Name:	Not reported
Legal Organization Type:	Not reported
Legal Contact:	Not reported
Legal Address:	Not reported
Legal Address 2:	Not reported
Legal City,State,Zip:	Not reported
Legal Phone Number:	Not reported
Legal Effective Date:	Not reported
Land Organization Name:	Not reported
Land Organization Type:	Not reported
Land Contact:	Not reported
Land Address:	Not reported
Land City,State,Zip:	Not reported
Land Phone Number:	Not reported
Operator Organization Name:	Not reported
Operator Organization Type:	Not reported
Operator:	CROWN CASTLE
Operator Address:	Not reported
Operator Address 2:	Not reported
Operator City,State,Zip:	Not reported
Operator Phone Number:	7244162470
Operator Effective Date:	Not reported
Site Contact:	Not reported
Site Contact Address:	Not reported
Contact City,State,Zip:	Not reported
Site Contact Phone Number:	Not reported
Site Contact Email:	Not reported
Gen Status Code:	Not reported
Monthly Generation:	Not reported
Batch Generation:	Not reported
One Time Generation:	Not reported
Transport Own Waste:	Not reported
Tranports Other Waste:	Not reported
Recycler Onsite:	Not reported
Transfer Facility:	Not reported
Other Exemption:	Not reported
UW Battery Gen:	Not reported
Used Oil Transporter:	Not reported
Used Oil Transfer Facility:	Not reported
Used Oil Processor:	Not reported
Used Oil Refiner:	Not reported
Used Oil Fuel Marketer Directs Shipments:	Not reported
Used Oil Fuel Marketer Meets Specs:	Not reported
Site Contact Address 2:	Not reported
SIC Code:	Not reported
CRK Number:	Not reported
Active:	Not reported
CAS Number:	Not reported
Chemical Name:	Not reported
EHS:	Not reported
EHS CAS Number:	Not reported
EHS Name:	Not reported

Map ID
Direction
Distance
Elevation

MAP FINDINGS

Site

Database(s)

EDR ID Number
EPA ID Number

74
NNE
1/8-1/4
0.194 mi.
1023 ft.

PETROCARD SYSTEMS INC UST 100196
706 CEDAR
MARYSVILLE, WA 98270

WA UST 1007073636
WA ALLSITES N/A
FINDS
WA Financial Assurance

Actual:
26 ft.
Focus Map:
6

UST:
Name: PETROCARD INC
Address: 706 CEDAR AVE
City: MARYSVILLE
Zip: 98270
Facility ID: 25786369
Site Id: 100196
Decimal Latitude: 48.054189
Decimal Longitude: -122.181788

Tank Name: 1
Tag Number: A0639
Tank Status: Operational
Tank Status Date: 08/06/1996
Tank Install Date: 01/10/1987
Tank Closure Date: Not reported
Capacity Range: 10,000 to 19,999 Gallons
Tank Permit Expiration Date: 10/31/2021
Tank Upgrade Date: 01/10/1987
Tank Spill Prevention: Spill Bucket/Spill Box
Tank Overfill Prevention: Automatic Shutoff (fill pipe)
Tank Material: Dielectric Coated Steel
Tank Construction: Single Wall Tank
Tank Tightness Test: Not reported
Tank Corrosion Protection: Impressed Current
Tank Manifold: Not reported
Tank Release Detection: Automatic Tank Gauging
Tank SFC Type: Not reported
Pipe Material: Fiberglass
Pipe Construction: Double Wall Pipe
Pipe Primary Release Detection: Automatic Line Leak Detector (ALLD)
Pipe Second Release Detection: Annual Line Tightness Test (LTT)
Pipe Corrosion Protection: Corrosion Resistant
Pipe Pumping System: Pressurized System
Responsible Unit: Northwest
Dispencer/Pump SFC Type: Not reported
Region: Northwest
Is Active: Yes
Actual Capacity: 10000
Pipe Install Date: Not reported
Turbine Sump Construction: Not reported
Compartment Number: 1
Stored Substance: Unleaded Gasoline
Used Substance: Motor Fuel for Vehicles
Compartment Capacity: 10000

Name: PETROCARD INC
Address: 706 CEDAR AVE
City: MARYSVILLE
Zip: 98270

Tank Name: 2
Tag Number: A0639

Map ID
Direction
Distance
Elevation

MAP FINDINGS

Site

Database(s)

EDR ID Number
EPA ID Number

PETROCARD SYSTEMS INC UST 100196 (Continued)

1007073636

Tank Status: Operational
Tank Status Date: 08/06/1996
Tank Install Date: 01/10/1987
Tank Closure Date: Not reported
Capacity Range: 10,000 to 19,999 Gallons
Tank Permit Expiration Date: 10/31/2021
Tank Upgrade Date: 01/10/1987
Tank Spill Prevention: Spill Bucket/Spill Box
Tank Overfill Prevention: Overfill Alarm
Tank Material: Dielectric Coated Steel
Tank Construction: Single Wall Tank
Tank Tightness Test: Not reported
Tank Corrosion Protection: Impressed Current
Tank Manifold: Not reported
Tank Release Detection: Automatic Tank Gauging
Tank SFC Type: Not reported
Pipe Material: Fiberglass
Pipe Construction: Double Wall Pipe
Pipe Primary Release Detection: Automatic Line Leak Detector (ALLD)
Pipe Second Release Detection: Annual Line Tightness Test (LTT)
Pipe Corrosion Protection: Corrosion Resistant
Pipe Pumping System: Pressurized System
Responsible Unit: Northwest
Dispencer/Pump SFC Type: Not reported
Region: Northwest
Is Active: Yes
Actual Capacity: 10000
Pipe Install Date: Not reported
Turbine Sump Construction: Not reported
Compartment Number: 1
Stored Substance: Diesel
Used Substance: Motor Fuel for Vehicles
Compartment Capacity: 10000

Name: PETROCARD INC
Address: 706 CEDAR AVE
City: MARYSVILLE
Zip: 98270

Tank Name: 3
Tag Number: A0639
Tank Status: Operational
Tank Status Date: 08/06/1996
Tank Install Date: 01/10/1987
Tank Closure Date: Not reported
Capacity Range: 10,000 to 19,999 Gallons
Tank Permit Expiration Date: 10/31/2021
Tank Upgrade Date: 01/10/1987
Tank Spill Prevention: Spill Bucket/Spill Box
Tank Overfill Prevention: Overfill Alarm
Tank Material: Dielectric Coated Steel
Tank Construction: Single Wall Tank
Tank Tightness Test: Not reported
Tank Corrosion Protection: Impressed Current
Tank Manifold: Not reported
Tank Release Detection: Automatic Tank Gauging
Tank SFC Type: Not reported

Map ID
Direction
Distance
Elevation

MAP FINDINGS

Site

Database(s)

EDR ID Number
EPA ID Number

PETROCARD SYSTEMS INC UST 100196 (Continued)

1007073636

Pipe Material: Fiberglass
Pipe Construction: Double Wall Pipe
Pipe Primary Release Detection: Automatic Line Leak Detector (ALLD)
Pipe Second Release Detection: Annual Line Tightness Test (LTT)
Pipe Corrosion Protection: Corrosion Resistant
Pipe Pumping System: Pressurized System
Responsible Unit: Northwest
Dispenser/Pump SFC Type: Not reported
Region: Northwest
Is Active: Yes
Actual Capacity: 10000
Pipe Install Date: Not reported
Turbine Sump Construction: Not reported
Compartment Number: 1
Stored Substance: Diesel
Used Substance: Motor Fuel for Vehicles
Compartment Capacity: 10000

Name: PETROCARD INC
Address: 706 CEDAR AVE
City: MARYSVILLE
Zip: 98270

Tank Name: 4
Tag Number: A0639
Tank Status: Operational
Tank Status Date: 08/06/1996
Tank Install Date: 01/10/1987
Tank Closure Date: Not reported
Capacity Range: 10,000 to 19,999 Gallons
Tank Permit Expiration Date: 10/31/2021
Tank Upgrade Date: 01/10/1987
Tank Spill Prevention: Spill Bucket/Spill Box
Tank Overfill Prevention: Overfill Alarm
Tank Material: Dielectric Coated Steel
Tank Construction: Single Wall Tank
Tank Tightness Test: Not reported
Tank Corrosion Protection: Sacrificial Anode
Tank Manifold: Not reported
Tank Release Detection: Automatic Tank Gauging
Tank SFC Type: Not reported
Pipe Material: Fiberglass
Pipe Construction: Double Wall Pipe
Pipe Primary Release Detection: Automatic Line Leak Detector (ALLD)
Pipe Second Release Detection: Annual Line Tightness Test (LTT)
Pipe Corrosion Protection: Corrosion Resistant
Pipe Pumping System: Pressurized System
Responsible Unit: Northwest
Dispenser/Pump SFC Type: Not reported
Region: Northwest
Is Active: Yes
Actual Capacity: 10000
Pipe Install Date: Not reported
Turbine Sump Construction: Not reported
Compartment Number: 1
Stored Substance: Diesel
Used Substance: Motor Fuel for Vehicles

Map ID
Direction
Distance
Elevation

MAP FINDINGS

Site

Database(s)

EDR ID Number
EPA ID Number

PETROCARD SYSTEMS INC UST 100196 (Continued)

1007073636

Compart Capacity: 10000

ALLSITES:

Name: PETROCARD SYSTEMS INC UST 100196
Facility Id: 25786369

Interaction: 34745
Interaction 1: A
Interaction 2: UST
Ecology Program: TOXICS
Program Data: UST
Facility Alt.: PETROCARD
Program ID: 100196
Date Interaction: 1987-01-10 00:00:00
Date Interaction 3: Underground Storage Tank
Latitude: 48.054183342999998
Longitude: -122.181773022

Interaction: 103175
Interaction 1: I
Interaction 2: TIER2
Ecology Program: HAZWASTE
Program Data: EPCRA
Facility Alt.: PETROCARD INC CEDAR MARYSVILLE
Program ID: CRK000079290
Date Interaction: 2012-03-01 00:00:00
Date Interaction 3: Emergency/Haz Chem Rpt TI
Latitude: 48.054183342999998
Longitude: -122.181773022

FINDS:

Registry ID: 110015502712

Click Here:

Environmental Interest/Information System:

Washington Facility / Site Identification System (WA-FSIS) provides a means to query and display data maintained by the Washington Department of Ecology. This system contains key information for each facility/site that is currently, or has been, of interest to the Air Quality, Dam Safety, Hazardous Waste, Toxics Cleanup, and Water Quality Programs.

[Click this hyperlink](#) while viewing on your computer to access additional FINDS: detail in the EDR Site Report.

WA Financial Assurance 1:

Name: PETROCARD INC
Address: 706 CEDAR AVE
City,State,Zip: MARYSVILLE, WA 98270
DOE Site ID: 100196
Financial Resp Type: GREAT AMERICAN E&S INSURANCE CO
Inception Date: 11/28/2018
Expiration Date: 12/31/2019
Address 2: Not reported

Map ID
Direction
Distance
Elevation

MAP FINDINGS

Site

Database(s)

EDR ID Number
EPA ID Number

PETROCARD SYSTEMS INC UST 100196 (Continued)

1007073636

Policy Number:	BTA 9988946-07
Effective Date:	11/28/2018
Liability Limit Type:	Not reported
Compliance Method:	Not reported
Proof of Responsibility Document Flag:	Not reported
Retroactive Date:	Not reported
Latitude:	48.054189
Longitude:	-122.181788
Name:	PETROCARD INC
Address:	706 CEDAR AVE
City,State,Zip:	MARYSVILLE, WA 98270
DOE Site ID:	100196
Financial Resp Type:	GREAT AMERICAN E&S INSURANCE CO
Inception Date:	12/23/2019
Expiration Date:	12/31/2020
Address 2:	Not reported
Policy Number:	05-TOP-000006921
Effective Date:	12/23/2019
Liability Limit Type:	Not reported
Compliance Method:	Not reported
Proof of Responsibility Document Flag:	Not reported
Retroactive Date:	Not reported
Latitude:	48.054189
Longitude:	-122.181788
Name:	PETROCARD INC
Address:	706 CEDAR AVE
City,State,Zip:	MARYSVILLE, WA 98270
DOE Site ID:	100196
Financial Resp Type:	GREAT AMERICAN E&S INSURANCE CO
Inception Date:	12/31/2017
Expiration Date:	12/31/2018
Address 2:	Not reported
Policy Number:	BTA 9988946-06
Effective Date:	12/31/2017
Liability Limit Type:	Not reported
Compliance Method:	Not reported
Proof of Responsibility Document Flag:	Not reported
Retroactive Date:	Not reported
Latitude:	48.054189
Longitude:	-122.181788
Name:	PETROCARD INC
Address:	706 CEDAR AVE
City,State,Zip:	MARYSVILLE, WA 98270
DOE Site ID:	100196
Financial Resp Type:	GREAT AMERICAN E&S INSURANCE CO
Inception Date:	12/31/2016
Expiration Date:	12/31/2017
Address 2:	Not reported
Policy Number:	BTA 9988946-05
Effective Date:	12/31/2016
Liability Limit Type:	Not reported
Compliance Method:	Not reported
Proof of Responsibility Document Flag:	Not reported
Retroactive Date:	Not reported

Map ID
Direction
Distance
Elevation

MAP FINDINGS

Site

Database(s)

EDR ID Number
EPA ID Number

PETROCARD SYSTEMS INC UST 100196 (Continued)

1007073636

Latitude: 48.054189
Longitude: -122.181788

Name: PETROCARD INC
Address: 706 CEDAR AVE
City,State,Zip: MARYSVILLE, WA 98270
DOE Site ID: 100196
Financial Resp Type: GREAT AMERICAN E&S INSURANCE CO
Inception Date: 12/31/2015
Expiration Date: 12/31/2016
Address 2: Not reported
Policy Number: BTA-9988946-04
Effective Date: 12/31/2015
Liability Limit Type: Not reported
Compliance Method: Not reported
Proof of Responsibility Document Flag: Not reported
Retroactive Date: Not reported
Latitude: 48.054189
Longitude: -122.181788

P75
East
1/8-1/4
0.197 mi.
1041 ft.

CLEARCREEK CONTRACTORS EVERETT
3919 88TH ST NE
MARYSVILLE, WA 98270
Site 5 of 5 in cluster P

WA ALLSITES
WA SPILLS
FINDS
ECHO
WA MANIFEST

1011932042
N/A

Actual:
46 ft.
Focus Map:
2

ALLSITES:
Name: UNITED RENTALS NORTHWEST INC MARYSVILLE
Facility Id: 5131338

Interaction: 16111
Interaction 1: I
Interaction 2: TIER2
Ecology Program: HAZWASTE
Program Data: EPCRA
Facility Alt.: Not reported
Program ID: CRK000069110
Date Interaction: 2008-01-01 00:00:00
Date Interaction 3: Emergency/Haz Chem Rpt TI
Latitude: 48.075637340999997
Longitude: -122.17838001699999

Name: CLEARCREEK CONTRACTORS EVERETT
Facility Id: 13835

Interaction: 105517
Interaction 1: I
Interaction 2: HWG
Ecology Program: HAZWASTE
Program Data: TURBOWASTE
Facility Alt.: Clearcreek Contractors Everett
Program ID: WAH000043796
Date Interaction: 2013-07-15 00:00:00
Date Interaction 3: Hazardous Waste Generator
Latitude: 47.997774694
Longitude: -122.18737535299999

Map ID
Direction
Distance
Elevation

MAP FINDINGS

Site

Database(s)

EDR ID Number
EPA ID Number

CLEARCREEK CONTRACTORS EVERETT (Continued)

1011932042

Interaction: 105518
Interaction 1: A
Interaction 2: HWOTHER
Ecology Program: HAZWASTE
Program Data: TURBOWASTE
Facility Alt.: Clearcreek Contractors Everett
Program ID: WAH000043796
Date Interaction: 2013-07-15 00:00:00
Date Interaction 3: Haz Waste Management Acti
Latitude: 47.997774694
Longitude: -122.18737535299999

SPILLS ERTS:

Facility Site ID: Not reported
Name: UNITED RENTAL STORE
Address: 3919 88TH ST NE
City,State,Zip: MARYSVILLE, WA
Program Name: Water Quality
Incident ID: 603976
Incident Status: Historic
Incident Date: 02/25/2008
Initial Report Activity Name: Other
Initial Report Cause Category: Accident
Initial Report Cause Name: Other
Initial Report Medium Name: Storm drain pipe
Initial Report Medium Category: Water
Initial Report Source Name: Commercial/Industrial facility
Initial Report Source Category: Facility
Initial Report Substance Name: Undetermined
Initial Report Substance Category: Historical
Initial Report Substance Quantity: Not reported
Initial Report Substance Unit Of Measure: Not reported
Potentially Responsible Party First Name: Not reported
Potentially Responsible Party Last Name: Not reported
Potentially Responsible Party Organization: UNITED RENTAL STORE
External Reference Number: Not reported
Latitude: Not reported
Longitude: Not reported

FINDS:

Registry ID: 110037544814

Click Here:

Environmental Interest/Information System:

Washington Facility / Site Identification System (WA-FSIS) provides a means to query and display data maintained by the Washington Department of Ecology. This system contains key information for each facility/site that is currently, or has been, of interest to the Air Quality, Dam Safety, Hazardous Waste, Toxics Cleanup, and Water Quality Programs.

Registry ID: 110056114306

Click Here:

Environmental Interest/Information System:

Map ID
Direction
Distance
Elevation

MAP FINDINGS

Site

Database(s)

EDR ID Number
EPA ID Number

CLEARCREEK CONTRACTORS EVERETT (Continued)

1011932042

Washington Facility / Site Identification System (WA-FSIS) provides a means to query and display data maintained by the Washington Department of Ecology. This system contains key information for each facility/site that is currently, or has been, of interest to the Air Quality, Dam Safety, Hazardous Waste, Toxics Cleanup, and Water Quality Programs.

RCRAInfo is a national information system that supports the Resource Conservation and Recovery Act (RCRA) program through the tracking of events and activities related to facilities that generate, transport, and treat, store, or dispose of hazardous waste. RCRAInfo allows RCRA program staff to track the notification, permit, compliance, and corrective action activities required under RCRA.

[Click this hyperlink](#) while viewing on your computer to access additional FINDS: detail in the EDR Site Report.

ECHO:

Envid: 1011932042
Registry ID: 110056114306
DFR URL: <http://echo.epa.gov/detailed-facility-report?fid=110056114306>
Name: CLEARCREEK CONTRACTORS EVERETT
Address: 3919 88TH ST NE
City,State,Zip: MARYSVILLE, WA 98270

WA MANIFEST:

Name: CLEARCREEK CONTRACTORS EVERETT
Address: 3919 88TH ST NE
City,State,Zip: MARYSVILLE, WA 98270
Facility Address 2: Not reported
Facility ID: 13835
EPA ID: WAH000043796
NAICS: 562910
State Waste Code Desc: Not reported
Federal Waste Code Desc: Not reported
Form Comm: Not reported
Data Year: 2017
Permit by Rule: False
Mailing Address 2: Not reported
Treatment by Generator: False
Mixed Radioactive Waste: False
Importer of Hazardous Waste: False
Immediate Recycler: False
Treatment/Storage/Disposal/Recycling Facility: False
Generator of Dangerous Fuel Waste: False
Generator Marketing to Burner: False
Other Marketers (i.e., blender, distributor, etc.): False
Utility Boiler Burner: False
Industry Boiler Burner: False
Industrial Furnace: False
Smelter Defferal: False
Universal Waste: Not reported
Off-Specification: Not reported
LN Address 2: Not reported
Tax Reg #: 602116881
Business Type: Not reported
Mail Name: Not reported
Mailing Address: 3203 15th St

Map ID
Direction
Distance
Elevation

MAP FINDINGS

Site

Database(s)

EDR ID Number
EPA ID Number

CLEARCREEK CONTRACTORS EVERETT (Continued)

1011932042

Mailing City,State,Zip:	Everett, WA 98201
Legal Organization Name:	McCullough, Mark
Legal Organization Type:	Private
Legal Contact:	Not reported
Legal Address:	3203 15th St
Legal Address 2:	Not reported
Legal City,State,Zip:	Everett, WA 98201
Legal Phone Number:	(360)659-2459
Legal Effective Date:	01/01/2001
Land Organization Name:	McCullough, Mark
Land Organization Type:	Private
Land Contact:	Not reported
Land Address:	3203 15th St
Land City,State,Zip:	Everett, WA 98201
Land Phone Number:	(360)659-2459
Operator Organization Name:	Clearcreek Contractors Inc
Operator Organization Type:	Private
Operator:	Not reported
Operator Address:	3203 15th St
Operator Address 2:	Not reported
Operator City,State,Zip:	Everett, WA 98201
Operator Phone Number:	(360)659-2459
Operator Effective Date:	01/01/2001
Site Contact:	Not reported
Site Contact Address:	Not reported
Contact City,State,Zip:	Not reported
Site Contact Phone Number:	Not reported
Site Contact Email:	Not reported
Gen Status Code:	XQG
Monthly Generation:	False
Batch Generation:	False
One Time Generation:	False
Transport Own Waste:	True
Tranports Other Waste:	True
Recycler Onsite:	False
Transfer Facility:	False
Other Exemption:	Not reported
UW Battery Gen:	False
Used Oil Transporter:	False
Used Oil Transfer Facility:	False
Used Oil Processor:	False
Used Oil Refiner:	False
Used Oil Fuel Marketer Directs Shipments:	False
Used Oil Fuel Marketer Meets Specs:	False
Site Contact Address 2:	Not reported
SIC Code:	Not reported
CRK Number:	Not reported
Active:	Not reported
CAS Number:	Not reported
Chemical Name:	Not reported
EHS:	Not reported
EHS CAS Number:	Not reported
EHS Name:	Not reported
Name:	CLEARCREEK CONTRACTORS EVERETT
Address:	3919 88TH ST NE
City,State,Zip:	MARYSVILLE, WA 98270

Map ID
Direction
Distance
Elevation

MAP FINDINGS

Site

Database(s)

EDR ID Number
EPA ID Number

CLEARCREEK CONTRACTORS EVERETT (Continued)

1011932042

Facility Address 2:	Not reported
Facility ID:	13835
EPA ID:	WAH000043796
NAICS:	562910
State Waste Code Desc:	Not reported
Federal Waste Code Desc:	Not reported
Form Comm:	Not reported
Data Year:	2017
Permit by Rule:	False
Mailing Address 2:	Not reported
Treatment by Generator:	False
Mixed Radioactive Waste:	False
Importer of Hazardous Waste:	False
Immediate Recycler:	False
Treatment/Storage/Disposal/Recycling Facility:	False
Generator of Dangerous Fuel Waste:	False
Generator Marketing to Burner:	False
Other Marketers (i.e., blender, distributor, etc.):	False
Utility Boiler Burner:	False
Industry Boiler Burner:	False
Industrial Furnace:	False
Smelter Defferal:	False
Universal Waste:	Not reported
Off-Specification:	Not reported
LN Address 2:	Not reported
Tax Reg #:	602116881
Business Type:	Env Remediation civil con
Mail Name:	Clearcreek Contractors
Mailing Address:	3203 15th St
Mailing City,State,Zip:	Everett, WA 98201
Legal Organization Name:	Not reported
Legal Organization Type:	Private
Legal Contact:	Mark McCullough
Legal Address:	3203 15th St
Legal Address 2:	Not reported
Legal City,State,Zip:	Everett, WA 98201
Legal Phone Number:	360-659-2459
Legal Effective Date:	01/01/2001
Land Organization Name:	Not reported
Land Organization Type:	Private
Land Contact:	Mark McCullough
Land Address:	3203 15th St
Land City,State,Zip:	Everett, WA 98201
Land Phone Number:	360-659-2459
Operator Organization Name:	Clearcreek Contractors Inc
Operator Organization Type:	Private
Operator:	Not reported
Operator Address:	3203 15th St
Operator Address 2:	Not reported
Operator City,State,Zip:	Everett, WA 98201
Operator Phone Number:	360-659-2459
Operator Effective Date:	01/01/2001
Site Contact:	Mark McCullough
Site Contact Address:	3203 15th St
Contact City,State,Zip:	Everett, WA 98201
Site Contact Phone Number:	360-659-2459
Site Contact Email:	amiec@clearcreekcon.com

Map ID
Direction
Distance
Elevation

MAP FINDINGS

Site

Database(s)

EDR ID Number
EPA ID Number

CLEARCREEK CONTRACTORS EVERETT (Continued)

1011932042

Gen Status Code:	XQG
Monthly Generation:	False
Batch Generation:	False
One Time Generation:	False
Transport Own Waste:	False
Tranports Other Waste:	False
Recycler Onsite:	False
Transfer Facility:	False
Other Exemption:	Not reported
UW Battery Gen:	False
Used Oil Transporter:	False
Used Oil Transfer Facility:	False
Used Oil Processor:	False
Used Oil Refiner:	False
Used Oil Fuel Marketer Directs Shipments:	False
Used Oil Fuel Marketer Meets Specs:	False
Site Contact Address 2:	Not reported
SIC Code:	Not reported
CRK Number:	Not reported
Active:	Not reported
CAS Number:	Not reported
Chemical Name:	Not reported
EHS:	Not reported
EHS CAS Number:	Not reported
EHS Name:	Not reported
Name:	CLEARCREEK CONTRACTORS EVERETT
Address:	3919 88TH ST NE
City,State,Zip:	MARYSVILLE, WA 98270
Facility Address 2:	Not reported
Facility ID:	13835
EPA ID:	WAH000043796
NAICS:	562910
State Waste Code Desc:	Not reported
Federal Waste Code Desc:	Not reported
Form Comm:	Not reported
Data Year:	2016
Permit by Rule:	False
Mailing Address 2:	Not reported
Treatment by Generator:	False
Mixed Radioactive Waste:	False
Importer of Hazardous Waste:	False
Immediate Recycler:	False
Treatment/Storage/Disposal/Recycling Facility:	False
Generator of Dangerous Fuel Waste:	False
Generator Marketing to Burner:	False
Other Marketers (i.e., blender, distributor, etc.):	False
Utility Boiler Burner:	False
Industry Boiler Burner:	False
Industrial Furnace:	False
Smelter Defferal:	False
Universal Waste:	Not reported
Off-Specification:	Not reported
LN Address 2:	Not reported
Tax Reg #:	602116881
Business Type:	Env Remediation civil con
Mail Name:	Clearcreek Contractors

Map ID
Direction
Distance
Elevation

MAP FINDINGS

Site

Database(s)

EDR ID Number
EPA ID Number

CLEARCREEK CONTRACTORS EVERETT (Continued)

1011932042

Mailing Address: 3919 88th St NE
Mailing City,State,Zip: Marysville, WA 98270
Legal Organization Name: Not reported
Legal Organization Type: Private
Legal Contact: Mark McCullough
Legal Address: 3919 88th St NE
Legal Address 2: Not reported
Legal City,State,Zip: Marysville, WA 98270
Legal Phone Number: 360-659-2459
Legal Effective Date: 01/01/2001
Land Organization Name: Not reported
Land Organization Type: Private
Land Contact: Mark McCullough
Land Address: 3919 88th St NE
Land City,State,Zip: Marysville, WA 98270
Land Phone Number: 360-659-2459
Operator Organization Name: Clearcreek Contractors Inc
Operator Organization Type: Private
Operator: Not reported
Operator Address: 3919 88th St NE
Operator Address 2: Not reported
Operator City,State,Zip: Marysville, WA 98270
Operator Phone Number: 360-659-2459
Operator Effective Date: 01/01/2001
Site Contact: Mark McCullough
Site Contact Address: 3919 88th St NE
Contact City,State,Zip: Marysville, WA 98270
Site Contact Phone Number: 360-659-2459
Site Contact Email: amiec@clearcreekcon.com
Gen Status Code: XQG
Monthly Generation: False
Batch Generation: False
One Time Generation: False
Transport Own Waste: False
Tranports Other Waste: False
Recycler Onsite: False
Transfer Facility: False
Other Exemption: Not reported
UW Battery Gen: False
Used Oil Transporter: False
Used Oil Transfer Facility: False
Used Oil Processor: False
Used Oil Refiner: False
Used Oil Fuel Marketer Directs Shipments: False
Used Oil Fuel Marketer Meets Specs: False
Site Contact Address 2: Not reported
SIC Code: Not reported
CRK Number: Not reported
Active: Not reported
CAS Number: Not reported
Chemical Name: Not reported
EHS: Not reported
EHS CAS Number: Not reported
EHS Name: Not reported

Name: CLEARCREEK CONTRACTORS EVERETT
Address: 3919 88TH ST NE

Map ID
Direction
Distance
Elevation

MAP FINDINGS

Site

Database(s)

EDR ID Number
EPA ID Number

CLEARCREEK CONTRACTORS EVERETT (Continued)

1011932042

City,State,Zip:	MARYSVILLE, WA 98270
Facility Address 2:	Not reported
Facility ID:	13835
EPA ID:	WAH000043796
NAICS:	562910
State Waste Code Desc:	Not reported
Federal Waste Code Desc:	Not reported
Form Comm:	Clearcreek only transports soils that are considered contaminated under regulatory description. Rinse water containing residual fuels may also be transported to a disposal facility.
Data Year:	2015
Permit by Rule:	False
Mailing Address 2:	Not reported
Treatment by Generator:	False
Mixed Radioactive Waste:	False
Importer of Hazardous Waste:	False
Immediate Recycler:	False
Treatment/Storage/Disposal/Recycling Facility:	False
Generator of Dangerous Fuel Waste:	False
Generator Marketing to Burner:	False
Other Marketers (i.e., blender, distributor, etc.):	False
Utility Boiler Burner:	False
Industry Boiler Burner:	False
Industrial Furnace:	False
Smelter Defferal:	False
Universal Waste:	Not reported
Off-Specification:	Not reported
LN Address 2:	Not reported
Tax Reg #:	602116881
Business Type:	Env Remediation civil con
Mail Name:	Clearcreek Contractors
Mailing Address:	3919 88th St NE
Mailing City,State,Zip:	Marysville, WA 98270
Legal Organization Name:	Not reported
Legal Organization Type:	Private
Legal Contact:	Mark McCullough
Legal Address:	3919 88th St NE
Legal Address 2:	Not reported
Legal City,State,Zip:	Marysville, WA 98270
Legal Phone Number:	360-659-2459
Legal Effective Date:	01/01/2001
Land Organization Name:	Not reported
Land Organization Type:	Private
Land Contact:	Mark McCullough
Land Address:	3919 88th St NE
Land City,State,Zip:	Marysville, WA 98270
Land Phone Number:	360-659-2459
Operator Organization Name:	Clearcreek Contractors Inc
Operator Organization Type:	Private
Operator:	Not reported
Operator Address:	3919 88th St NE
Operator Address 2:	Not reported
Operator City,State,Zip:	Marysville, WA 98270
Operator Phone Number:	360-659-2459
Operator Effective Date:	01/01/2001
Site Contact:	Mark McCullough
Site Contact Address:	3919 88th St NE

Map ID
Direction
Distance
Elevation

MAP FINDINGS

Site

Database(s)

EDR ID Number
EPA ID Number

CLEARCREEK CONTRACTORS EVERETT (Continued)

1011932042

Contact City,State,Zip:	Marysville, WA 98270
Site Contact Phone Number:	360-659-2459
Site Contact Email:	amiec@clearcreekcon.com
Gen Status Code:	XQG
Monthly Generation:	False
Batch Generation:	False
One Time Generation:	False
Transport Own Waste:	False
Tranports Other Waste:	True
Recycler Onsite:	False
Transfer Facility:	False
Other Exemption:	Not reported
UW Battery Gen:	False
Used Oil Transporter:	False
Used Oil Transfer Facility:	False
Used Oil Processor:	False
Used Oil Refiner:	False
Used Oil Fuel Marketer Directs Shipments:	False
Used Oil Fuel Marketer Meets Specs:	False
Site Contact Address 2:	Not reported
SIC Code:	Not reported
CRK Number:	Not reported
Active:	Not reported
CAS Number:	Not reported
Chemical Name:	Not reported
EHS:	Not reported
EHS CAS Number:	Not reported
EHS Name:	Not reported
Name:	CLEARCREEK CONTRACTORS EVERETT
Address:	3919 88TH ST NE
City,State,Zip:	MARYSVILLE, WA 98270
Facility Address 2:	Not reported
Facility ID:	13835
EPA ID:	WAH000043796
NAICS:	562910
State Waste Code Desc:	Not reported
Federal Waste Code Desc:	Not reported
Form Comm:	Not reported
Data Year:	2014
Permit by Rule:	False
Mailing Address 2:	Not reported
Treatment by Generator:	False
Mixed Radioactive Waste:	False
Importer of Hazardous Waste:	False
Immediate Recycler:	False
Treatment/Storage/Disposal/Recycling Facility:	False
Generator of Dangerous Fuel Waste:	False
Generator Marketing to Burner:	False
Other Marketers (i.e., blender, distributor, etc.):	False
Utility Boiler Burner:	False
Industry Boiler Burner:	False
Industrial Furnace:	False
Smelter Defferal:	False
Universal Waste:	Not reported
Off-Specification:	Not reported
LN Address 2:	Not reported

Map ID
Direction
Distance
Elevation

MAP FINDINGS

Site

Database(s)

EDR ID Number
EPA ID Number

CLEARCREEK CONTRACTORS EVERETT (Continued)

1011932042

Tax Reg #: 602116881
Business Type: Env Remediation civil con
Mail Name: Clearcreek Contractors
Mailing Address: 3919 88th St NE
Mailing City,State,Zip: Marysville, WA 98270
Legal Organization Name: Not reported
Legal Organization Type: Private
Legal Contact: Mark McCullough
Legal Address: 3919 88th St NE
Legal Address 2: Not reported
Legal City,State,Zip: Marysville, WA 98270
Legal Phone Number: 360-659-2459
Legal Effective Date: 01/01/2001
Land Organization Name: Not reported
Land Organization Type: Private
Land Contact: Mark McCullough
Land Address: 3919 88th St NE
Land City,State,Zip: Marysville, WA 98270
Land Phone Number: 360-659-2459
Operator Organization Name: Clearcreek Contractors Inc
Operator Organization Type: Private
Operator: Not reported
Operator Address: 3919 88th St NE
Operator Address 2: Not reported
Operator City,State,Zip: Marysville, WA 98270
Operator Phone Number: 360-659-2459
Operator Effective Date: 01/01/2001
Site Contact: David Hamacher
Site Contact Address: 3919 88th St NE
Contact City,State,Zip: Marysville, WA 98270
Site Contact Phone Number: 360-659-2459
Site Contact Email: daveh@clearcreekcom.com
Gen Status Code: XQG
Monthly Generation: False
Batch Generation: False
One Time Generation: False
Transport Own Waste: False
Tranports Other Waste: True
Recycler Onsite: False
Transfer Facility: False
Other Exemption: Not reported
UW Battery Gen: False
Used Oil Transporter: False
Used Oil Transfer Facility: False
Used Oil Processor: False
Used Oil Refiner: False
Used Oil Fuel Marketer Directs Shipments: False
Used Oil Fuel Marketer Meets Specs: False
Site Contact Address 2: Not reported
SIC Code: Not reported
CRK Number: Not reported
Active: Not reported
CAS Number: Not reported
Chemical Name: Not reported
EHS: Not reported
EHS CAS Number: Not reported
EHS Name: Not reported

Map ID
Direction
Distance
Elevation

MAP FINDINGS

Site

Database(s)

EDR ID Number
EPA ID Number

CLEARCREEK CONTRACTORS EVERETT (Continued)

1011932042

Name:	CLEARCREEK CONTRACTORS EVERETT
Address:	3919 88TH ST NE
City,State,Zip:	MARYSVILLE, WA 98270
Facility Address 2:	Not reported
Facility ID:	13835
EPA ID:	WAH000043796
NAICS:	562910
State Waste Code Desc:	Not reported
Federal Waste Code Desc:	Not reported
Form Comm:	Not reported
Data Year:	2013
Permit by Rule:	False
Mailing Address 2:	Not reported
Treatment by Generator:	False
Mixed Radioactive Waste:	False
Importer of Hazardous Waste:	False
Immediate Recycler:	False
Treatment/Storage/Disposal/Recycling Facility:	False
Generator of Dangerous Fuel Waste:	False
Generator Marketing to Burner:	False
Other Marketers (i.e., blender, distributor, etc.):	False
Utility Boiler Burner:	False
Industry Boiler Burner:	False
Industrial Furnace:	False
Smelter Defferal:	False
Universal Waste:	Not reported
Off-Specification:	Not reported
LN Address 2:	Not reported
Tax Reg #:	602116881
Business Type:	Env Remediation civil con
Mail Name:	Clearcreek Contractors
Mailing Address:	3919 88th St NE
Mailing City,State,Zip:	Marysville, WA 98270
Legal Organization Name:	Not reported
Legal Organization Type:	Private
Legal Contact:	Mark McCullough
Legal Address:	3919 88th St NE
Legal Address 2:	Not reported
Legal City,State,Zip:	Marysville, WA 98270
Legal Phone Number:	360-659-2459
Legal Effective Date:	01/01/2001
Land Organization Name:	Not reported
Land Organization Type:	Private
Land Contact:	Mark McCullough
Land Address:	3919 88th St NE
Land City,State,Zip:	Marysville, WA 98270
Land Phone Number:	360-659-2459
Operator Organization Name:	Clearcreek Contractors Inc
Operator Organization Type:	Private
Operator:	Not reported
Operator Address:	3919 88th St NE
Operator Address 2:	Not reported
Operator City,State,Zip:	Marysville, WA 98270
Operator Phone Number:	360-659-2459
Operator Effective Date:	01/01/2001
Site Contact:	David Hamacher
Site Contact Address:	3919 88th St NE

Map ID
 Direction
 Distance
 Elevation

MAP FINDINGS

Site

Database(s)

EDR ID Number
 EPA ID Number

CLEARCREEK CONTRACTORS EVERETT (Continued)

1011932042

Contact City,State,Zip:	Marysville, WA 98270
Site Contact Phone Number:	360-659-2459
Site Contact Email:	daveh@clearcreekcom.com
Gen Status Code:	XQG
Monthly Generation:	False
Batch Generation:	False
One Time Generation:	False
Transport Own Waste:	False
Tranports Other Waste:	True
Recycler Onsite:	False
Transfer Facility:	False
Other Exemption:	Not reported
UW Battery Gen:	False
Used Oil Transporter:	False
Used Oil Transfer Facility:	False
Used Oil Processor:	False
Used Oil Refiner:	False
Used Oil Fuel Marketer Directs Shipments:	False
Used Oil Fuel Marketer Meets Specs:	False
Site Contact Address 2:	Not reported
SIC Code:	Not reported
CRK Number:	Not reported
Active:	Not reported
CAS Number:	Not reported
Chemical Name:	Not reported
EHS:	Not reported
EHS CAS Number:	Not reported
EHS Name:	Not reported

76
NE
1/8-1/4
0.202 mi.
1067 ft.

MARYSVILLE CIVIC CENTER
1328 7TH ST
MARYSVILLE, WA 98270

WA ALLSITES **S125442756**
WA NPDES **N/A**

Actual:
24 ft.
Focus Map:
6

ALLSITES:
 Name: MARYSVILLE CIVIC CENTER
 Facility Id: 78424

Interaction: 132983
 Interaction 1: A
 Interaction 2: CONSTSWGP
 Ecology Program: WATQUAL
 Program Data: PARIS
 Facility Alt.: Marysville Civic Center
 Program ID: WAR308577
 Date Interaction: 2019-10-15 00:00:00
 Date Interaction 3: Construction SW GP
 Latitude: 48.054321731999998
 Longitude: -122.178876562

NPDES:
 Name: MARYSVILLE CIVIC CENTER
 Address: 1328 7TH ST
 City,State,Zip: MARYSVILLE, WA 98270
 Facility Status: Not reported

Map ID
Direction
Distance
Elevation

MAP FINDINGS

Site

Database(s)

EDR ID Number
EPA ID Number

MARYSVILLE CIVIC CENTER (Continued)

S125442756

Facility Type: Construction SW GP
Admin Region: Headquarters
Date Issued: 11/15/2020
Latitude: Not reported
Longitude: Not reported
Permit ID: WAR308577
Permit Version: Not reported
Permit Status: Active
Permit SubStatus: Not reported
Ecology Contact: Not reported
WRIA: Not reported
Permit Expiration Date: 12/31/2025
Effective Date: 01/01/2021
Days to Expiration: -1542

77 ROY ROBINSON INC CNTY SITE
NNE 6616 35TH AVE NE
1/8-1/4 MARYSVILLE, WA 98271
0.203 mi.
1072 ft.

WA ALLSITES 1004793476
WA SPILLS WAD043024918
RCRA NonGen / NLR
FINDS
ECHO
WA MANIFEST

Actual:
26 ft.

ALLSITES:

Focus Map:
4

Name: ROY ROBINSON INC CNTY SITE
Facility Id: 44684461

Interaction: 45307
Interaction 1: I
Interaction 2: HWG
Ecology Program: HAZWASTE
Program Data: TURBOWASTE
Facility Alt.: Not reported
Program ID: WAD043024918
Date Interaction: 1986-10-03 00:00:00
Date Interaction 3: Hazardous Waste Generator
Latitude: 48.05634875999999
Longitude: -122.186259859

Interaction: 45308
Interaction 1: I
Interaction 2: HWP
Ecology Program: HAZWASTE
Program Data: HWPPRT
Facility Alt.: Not reported
Program ID: WAD043024918
Date Interaction: 1993-01-01 00:00:00
Date Interaction 3: Hazardous Waste Planner
Latitude: 48.05634875999999
Longitude: -122.186259859

SPILLS ERTS:

Facility Site ID: Not reported
Name: Not reported
Address: 6616 35TH AVE NE
City,State,Zip: TULALIP, WA 98271

Map ID
Direction
Distance
Elevation

MAP FINDINGS

Site

Database(s)

EDR ID Number
EPA ID Number

ROY ROBINSON INC CNTY SITE (Continued)

1004793476

Program Name: Toxics Cleanup
Incident ID: 709287
Incident Status: Follow-up assigned
Incident Date: Not reported
Initial Report Activity Name: Routine/Normal operations
Initial Report Cause Category: Not reported
Initial Report Cause Name: Not reported
Initial Report Medium Name: Soil
Initial Report Medium Category: Ground
Initial Report Source Name: Other-Private property
Initial Report Source Category: Private property
Initial Report Substance Name: Other
Initial Report Substance Category: Oil
Initial Report Substance Quantity: Not reported
Initial Report Substance Unit Of Measure: Not reported
Potentially Responsible Party First Name: Not reported
Potentially Responsible Party Last Name: Not reported
Potentially Responsible Party Organization: Not reported
External Reference Number: Not reported
Latitude: 48.056339999999999
Longitude: -122.18628

RCRA NonGen / NLR:

Date Form Received by Agency: 20060823
Handler Name: ROY ROBINSON INC CNTY SITE
Handler Address: 6616 35TH AVE NE
Handler City,State,Zip: MARYSVILLE, WA 98271
EPA ID: WAD043024918
Contact Name: BUTCH SMITH
Contact Address: PO BOX 168
Contact City,State,Zip: MARYSVILLE, WA 98270
Contact Telephone: 360-659-6236
Contact Fax: Not reported
Contact Email: CHEVROLETBUTCH@AOL.COM
Contact Title: Not reported
EPA Region: 10
Land Type: Private
Federal Waste Generator Description: Not a generator, verified
Non-Notifier: Not reported
Biennial Report Cycle: Not reported
Accessibility: Not reported
Active Site Indicator: Not reported
State District Owner: WA
State District: NWRO
Mailing Address: PO BOX 168
Mailing City,State,Zip: MARYSVILLE, WA 98270
Owner Name: ROY ROBINSON INC
Owner Type: Private
Operator Name: ROY ROBINSON CHEVROLET INC
Operator Type: Private
Short-Term Generator Activity: No
Importer Activity: No
Mixed Waste Generator: No
Transporter Activity: No
Transfer Facility Activity: No
Recycler Activity with Storage: No
Small Quantity On-Site Burner Exemption: No

Map ID
 Direction
 Distance
 Elevation

MAP FINDINGS

Site

Database(s)

EDR ID Number
 EPA ID Number

ROY ROBINSON INC CNTY SITE (Continued)

1004793476

Smelting Melting and Refining Furnace Exemption:	No
Underground Injection Control:	No
Off-Site Waste Receipt:	No
Universal Waste Indicator:	No
Universal Waste Destination Facility:	No
Federal Universal Waste:	No
Active Site Fed-Reg Treatment Storage and Disposal Facility:	Not reported
Active Site Converter Treatment storage and Disposal Facility:	Not reported
Active Site State-Reg Treatment Storage and Disposal Facility:	Not reported
Active Site State-Reg Handler:	---
Federal Facility Indicator:	Not reported
Hazardous Secondary Material Indicator:	NN
Sub-Part K Indicator:	Not reported
Commercial TSD Indicator:	No
Treatment Storage and Disposal Type:	Not reported
2018 GPRAs Permit Baseline:	Not on the Baseline
2018 GPRAs Renewals Baseline:	Not on the Baseline
Permit Renewals Workload Universe:	Not reported
Permit Workload Universe:	Not reported
Permit Progress Universe:	Not reported
Post-Closure Workload Universe:	Not reported
Closure Workload Universe:	Not reported
202 GPRAs Corrective Action Baseline:	No
Corrective Action Workload Universe:	No
Subject to Corrective Action Universe:	No
Non-TSDs Where RCRA CA has Been Imposed Universe:	No
TSDs Potentially Subject to CA Under 3004 (u)/(v) Universe:	No
TSDs Only Subject to CA under Discretionary Auth Universe:	No
Corrective Action Priority Ranking:	No NCAPS ranking
Environmental Control Indicator:	No
Institutional Control Indicator:	No
Human Exposure Controls Indicator:	N/A
Groundwater Controls Indicator:	N/A
Operating TSD Universe:	Not reported
Full Enforcement Universe:	Not reported
Significant Non-Complier Universe:	No
Unaddressed Significant Non-Complier Universe:	No
Addressed Significant Non-Complier Universe:	No
Significant Non-Complier With a Compliance Schedule Universe:	No
Financial Assurance Required:	Not reported
Handler Date of Last Change:	20180507
Recognized Trader-Importer:	No
Recognized Trader-Exporter:	No
Importer of Spent Lead Acid Batteries:	No
Exporter of Spent Lead Acid Batteries:	No
Recycler Activity Without Storage:	No
Manifest Broker:	No
Sub-Part P Indicator:	No

Hazardous Waste Summary:

Waste Code:	D001
Waste Description:	IGNITABLE WASTE
Waste Code:	D035
Waste Description:	METHYL ETHYL KETONE

Map ID
Direction
Distance
Elevation

MAP FINDINGS

Site

Database(s)

EDR ID Number
EPA ID Number

ROY ROBINSON INC CNTY SITE (Continued)

1004793476

Waste Code: F003
Waste Description: THE FOLLOWING SPENT NONHALOGENATED SOLVENTS: XYLENE, ACETONE, ETHYL ACETATE, ETHYL BENZENE, ETHYL ETHER, METHYL ISOBUTYL KETONE, N-BUTYL ALCOHOL, CYCLOHEXANONE, AND METHANOL; ALL SPENT SOLVENT MIXTURES/BLENDS CONTAINING, BEFORE USE, ONLY THE ABOVE SPENT NONHALOGENATED SOLVENTS; AND ALL SPENT SOLVENT MIXTURES/BLENDS CONTAINING, BEFORE USE, ONE OR MORE OF THE ABOVE NONHALOGENATED SOLVENTS, AND A TOTAL OF TEN PERCENT OR MORE (BY VOLUME) OF ONE OR MORE OF THOSE SOLVENTS LISTED IN F001, F002, F004, AND F005; AND STILL BOTTOMS FROM THE RECOVERY OF THESE SPENT SOLVENTS AND SPENT SOLVENT MIXTURES.

Waste Code: F005
Waste Description: THE FOLLOWING SPENT NONHALOGENATED SOLVENTS: TOLUENE, METHYL ETHYL KETONE, CARBON DISULFIDE, ISOBUTANOL, PYRIDINE, BENZENE, 2-ETHOXYETHANOL, AND 2-NITROPROPANE; ALL SPENT SOLVENT MIXTURES/BLENDS CONTAINING, BEFORE USE, A TOTAL OF TEN PERCENT OR MORE (BY VOLUME) OF ONE OR MORE OF THE ABOVE NONHALOGENATED SOLVENTS OR THOSE SOLVENTS LISTED IN F001, F002, OR F004; AND STILL BOTTOMS FROM THE RECOVERY OF THESE SPENT SOLVENTS AND SPENT SOLVENT MIXTURES.

Handler - Owner Operator:

Owner/Operator Indicator: Owner
Owner/Operator Name: ROBINSON PROPERTIES LLC
Legal Status: Private
Date Became Current: Not reported
Date Ended Current: Not reported
Owner/Operator Address: 2610 WETMORE AVE
Owner/Operator City,State,Zip: EVERETT, WA 98201
Owner/Operator Telephone: 425-339-3638
Owner/Operator Telephone Ext: Not reported
Owner/Operator Fax: Not reported
Owner/Operator Email: Not reported

Owner/Operator Indicator: Owner
Owner/Operator Name: ROY ROBINSON INC CNTY SITE
Legal Status: Private
Date Became Current: Not reported
Date Ended Current: Not reported
Owner/Operator Address: 6616 35TH AVE NE
Owner/Operator City,State,Zip: MARYSVILLE, WA 98271
Owner/Operator Telephone: 000-000-0000
Owner/Operator Telephone Ext: Not reported
Owner/Operator Fax: Not reported
Owner/Operator Email: Not reported

Owner/Operator Indicator: Operator
Owner/Operator Name: ROY ROBINSON INC CNTY SITE
Legal Status: Private
Date Became Current: Not reported
Date Ended Current: Not reported
Owner/Operator Address: 6616 35TH AVE NE
Owner/Operator City,State,Zip: MARYSVILLE, WA 98271
Owner/Operator Telephone: 000-000-0000
Owner/Operator Telephone Ext: Not reported
Owner/Operator Fax: Not reported
Owner/Operator Email: Not reported

Map ID
Direction
Distance
Elevation

MAP FINDINGS

Site

Database(s)

EDR ID Number
EPA ID Number

ROY ROBINSON INC CNTY SITE (Continued)

1004793476

Owner/Operator Indicator: Owner
Owner/Operator Name: ROY ROBINSON CHEVROLET INC
Legal Status: Private
Date Became Current: 19961017
Date Ended Current: Not reported
Owner/Operator Address: PO BOX 168
Owner/Operator City,State,Zip: MARYSVILLE, WA 98270
Owner/Operator Telephone: 360-659-6236
Owner/Operator Telephone Ext: Not reported
Owner/Operator Fax: Not reported
Owner/Operator Email: Not reported

Owner/Operator Indicator: Owner
Owner/Operator Name: ROY ROBINSON INC
Legal Status: Private
Date Became Current: 20011001
Date Ended Current: Not reported
Owner/Operator Address: PO BOX 168
Owner/Operator City,State,Zip: MARYSVILLE, WA 98270
Owner/Operator Telephone: 360-659-6236
Owner/Operator Telephone Ext: Not reported
Owner/Operator Fax: Not reported
Owner/Operator Email: Not reported

Owner/Operator Indicator: Operator
Owner/Operator Name: ROY ROBINSON CHEVROLET INC
Legal Status: Private
Date Became Current: Not reported
Date Ended Current: Not reported
Owner/Operator Address: PO BOX 168
Owner/Operator City,State,Zip: MARYSVILLE, WA 98270
Owner/Operator Telephone: 360-659-6236
Owner/Operator Telephone Ext: Not reported
Owner/Operator Fax: Not reported
Owner/Operator Email: Not reported

Owner/Operator Indicator: Owner
Owner/Operator Name: ROY ROBINSON INC CNTY SITE
Legal Status: Private
Date Became Current: Not reported
Date Ended Current: Not reported
Owner/Operator Address: 6616 35TH AVE NE
Owner/Operator City,State,Zip: MARYSVILLE, WA 98271
Owner/Operator Telephone: 000-000-0000
Owner/Operator Telephone Ext: Not reported
Owner/Operator Fax: Not reported
Owner/Operator Email: Not reported

Owner/Operator Indicator: Owner
Owner/Operator Name: ROY ROBINSON INC CNTY SITE
Legal Status: Private
Date Became Current: Not reported
Date Ended Current: Not reported
Owner/Operator Address: 6616 35TH AVE NE
Owner/Operator City,State,Zip: MARYSVILLE, WA 98271
Owner/Operator Telephone: 000-000-0000
Owner/Operator Telephone Ext: Not reported

Map ID
Direction
Distance
Elevation

MAP FINDINGS

Site

Database(s)

EDR ID Number
EPA ID Number

ROY ROBINSON INC CNTY SITE (Continued)

1004793476

Owner/Operator Fax:	Not reported
Owner/Operator Email:	Not reported
Owner/Operator Indicator:	Operator
Owner/Operator Name:	ROY ROBINSON CHEVROLET INC
Legal Status:	Private
Date Became Current:	Not reported
Date Ended Current:	Not reported
Owner/Operator Address:	PO BOX 168
Owner/Operator City,State,Zip:	MARYSVILLE, WA 98270
Owner/Operator Telephone:	360-659-6236
Owner/Operator Telephone Ext:	Not reported
Owner/Operator Fax:	Not reported
Owner/Operator Email:	Not reported
Owner/Operator Indicator:	Operator
Owner/Operator Name:	ROY ROBINSON CHEVROLET INC
Legal Status:	Private
Date Became Current:	Not reported
Date Ended Current:	Not reported
Owner/Operator Address:	PO BOX 168
Owner/Operator City,State,Zip:	MARYSVILLE, WA 98270
Owner/Operator Telephone:	360-659-6236
Owner/Operator Telephone Ext:	Not reported
Owner/Operator Fax:	Not reported
Owner/Operator Email:	Not reported
Owner/Operator Indicator:	Owner
Owner/Operator Name:	ROBINSON PROPERTIES LLC
Legal Status:	Private
Date Became Current:	Not reported
Date Ended Current:	Not reported
Owner/Operator Address:	2610 WETMORE AVE
Owner/Operator City,State,Zip:	EVERETT, WA 98201
Owner/Operator Telephone:	425-339-3638
Owner/Operator Telephone Ext:	Not reported
Owner/Operator Fax:	Not reported
Owner/Operator Email:	Not reported
Owner/Operator Indicator:	Owner
Owner/Operator Name:	ROY ROBINSON INC CNTY SITE
Legal Status:	Private
Date Became Current:	Not reported
Date Ended Current:	Not reported
Owner/Operator Address:	6616 35TH AVE NE
Owner/Operator City,State,Zip:	MARYSVILLE, WA 98271
Owner/Operator Telephone:	000-000-0000
Owner/Operator Telephone Ext:	Not reported
Owner/Operator Fax:	Not reported
Owner/Operator Email:	Not reported
Owner/Operator Indicator:	Operator
Owner/Operator Name:	ROY ROBINSON INC CNTY SITE
Legal Status:	Private
Date Became Current:	Not reported
Date Ended Current:	Not reported
Owner/Operator Address:	6616 35TH AVE NE

Map ID
Direction
Distance
Elevation

MAP FINDINGS

Site

Database(s)

EDR ID Number
EPA ID Number

ROY ROBINSON INC CNTY SITE (Continued)

1004793476

Owner/Operator City,State,Zip:	MARYSVILLE, WA 98271
Owner/Operator Telephone:	000-000-0000
Owner/Operator Telephone Ext:	Not reported
Owner/Operator Fax:	Not reported
Owner/Operator Email:	Not reported
Owner/Operator Indicator:	Owner
Owner/Operator Name:	ROY ROBINSON CHEVROLET INC
Legal Status:	Private
Date Became Current:	19961017
Date Ended Current:	Not reported
Owner/Operator Address:	PO BOX 168
Owner/Operator City,State,Zip:	MARYSVILLE, WA 98270
Owner/Operator Telephone:	360-659-6236
Owner/Operator Telephone Ext:	Not reported
Owner/Operator Fax:	Not reported
Owner/Operator Email:	Not reported
Owner/Operator Indicator:	Owner
Owner/Operator Name:	ROBINSON PROPERTIES LLC
Legal Status:	Private
Date Became Current:	Not reported
Date Ended Current:	Not reported
Owner/Operator Address:	2610 WETMORE AVE
Owner/Operator City,State,Zip:	EVERETT, WA 98201
Owner/Operator Telephone:	425-339-3638
Owner/Operator Telephone Ext:	Not reported
Owner/Operator Fax:	Not reported
Owner/Operator Email:	Not reported
Owner/Operator Indicator:	Owner
Owner/Operator Name:	ROY ROBINSON INC CNTY SITE
Legal Status:	Private
Date Became Current:	Not reported
Date Ended Current:	Not reported
Owner/Operator Address:	6616 35TH AVE NE
Owner/Operator City,State,Zip:	MARYSVILLE, WA 98271
Owner/Operator Telephone:	000-000-0000
Owner/Operator Telephone Ext:	Not reported
Owner/Operator Fax:	Not reported
Owner/Operator Email:	Not reported
Owner/Operator Indicator:	Operator
Owner/Operator Name:	ROY ROBINSON CHEVROLET INC
Legal Status:	Private
Date Became Current:	Not reported
Date Ended Current:	Not reported
Owner/Operator Address:	PO BOX 168
Owner/Operator City,State,Zip:	MARYSVILLE, WA 98270
Owner/Operator Telephone:	360-659-6236
Owner/Operator Telephone Ext:	Not reported
Owner/Operator Fax:	Not reported
Owner/Operator Email:	Not reported
Owner/Operator Indicator:	Operator
Owner/Operator Name:	ROY ROBINSON CHEVROLET INC
Legal Status:	Private

Map ID
Direction
Distance
Elevation

MAP FINDINGS

Site

Database(s)

EDR ID Number
EPA ID Number

ROY ROBINSON INC CNTY SITE (Continued)

1004793476

Date Became Current:	Not reported
Date Ended Current:	Not reported
Owner/Operator Address:	PO BOX 168
Owner/Operator City,State,Zip:	MARYSVILLE, WA 98270
Owner/Operator Telephone:	360-659-6236
Owner/Operator Telephone Ext:	Not reported
Owner/Operator Fax:	Not reported
Owner/Operator Email:	Not reported
Owner/Operator Indicator:	Operator
Owner/Operator Name:	ROY ROBINSON CHEVROLET INC
Legal Status:	Private
Date Became Current:	Not reported
Date Ended Current:	Not reported
Owner/Operator Address:	PO BOX 168
Owner/Operator City,State,Zip:	MARYSVILLE, WA 98270
Owner/Operator Telephone:	360-659-6236
Owner/Operator Telephone Ext:	Not reported
Owner/Operator Fax:	Not reported
Owner/Operator Email:	Not reported
Owner/Operator Indicator:	Operator
Owner/Operator Name:	ROY ROBINSON CHEVROLET INC
Legal Status:	Private
Date Became Current:	Not reported
Date Ended Current:	Not reported
Owner/Operator Address:	PO BOX 168
Owner/Operator City,State,Zip:	MARYSVILLE, WA 98270
Owner/Operator Telephone:	360-659-6236
Owner/Operator Telephone Ext:	Not reported
Owner/Operator Fax:	Not reported
Owner/Operator Email:	Not reported
Owner/Operator Indicator:	Owner
Owner/Operator Name:	ROY ROBINSON INC
Legal Status:	Private
Date Became Current:	20011001
Date Ended Current:	Not reported
Owner/Operator Address:	PO BOX 168
Owner/Operator City,State,Zip:	MARYSVILLE, WA 98270
Owner/Operator Telephone:	360-659-6236
Owner/Operator Telephone Ext:	Not reported
Owner/Operator Fax:	Not reported
Owner/Operator Email:	Not reported
Owner/Operator Indicator:	Owner
Owner/Operator Name:	ROY ROBINSON INC
Legal Status:	Private
Date Became Current:	20011001
Date Ended Current:	Not reported
Owner/Operator Address:	PO BOX 168
Owner/Operator City,State,Zip:	MARYSVILLE, WA 98270
Owner/Operator Telephone:	360-659-6236
Owner/Operator Telephone Ext:	Not reported
Owner/Operator Fax:	Not reported
Owner/Operator Email:	Not reported

Map ID
Direction
Distance
Elevation

MAP FINDINGS

Site

Database(s)

EDR ID Number
EPA ID Number

ROY ROBINSON INC CNTY SITE (Continued)

1004793476

Owner/Operator Indicator: Owner
Owner/Operator Name: ROY ROBINSON CHEVROLET INC
Legal Status: Private
Date Became Current: 19961017
Date Ended Current: Not reported
Owner/Operator Address: PO BOX 168
Owner/Operator City,State,Zip: MARYSVILLE, WA 98270
Owner/Operator Telephone: 360-659-6236
Owner/Operator Telephone Ext: Not reported
Owner/Operator Fax: Not reported
Owner/Operator Email: Not reported

Owner/Operator Indicator: Owner
Owner/Operator Name: ROY ROBINSON INC CNTY SITE
Legal Status: Private
Date Became Current: Not reported
Date Ended Current: Not reported
Owner/Operator Address: 6616 35TH AVE NE
Owner/Operator City,State,Zip: MARYSVILLE, WA 98271
Owner/Operator Telephone: 000-000-0000
Owner/Operator Telephone Ext: Not reported
Owner/Operator Fax: Not reported
Owner/Operator Email: Not reported

Owner/Operator Indicator: Operator
Owner/Operator Name: ROY ROBINSON CHEVROLET INC
Legal Status: Private
Date Became Current: Not reported
Date Ended Current: Not reported
Owner/Operator Address: PO BOX 168
Owner/Operator City,State,Zip: MARYSVILLE, WA 98270
Owner/Operator Telephone: 360-659-6236
Owner/Operator Telephone Ext: Not reported
Owner/Operator Fax: Not reported
Owner/Operator Email: Not reported

Owner/Operator Indicator: Operator
Owner/Operator Name: ROY ROBINSON CHEVROLET INC
Legal Status: Private
Date Became Current: Not reported
Date Ended Current: Not reported
Owner/Operator Address: PO BOX 168
Owner/Operator City,State,Zip: MARYSVILLE, WA 98270
Owner/Operator Telephone: 360-659-6236
Owner/Operator Telephone Ext: Not reported
Owner/Operator Fax: Not reported
Owner/Operator Email: Not reported

Owner/Operator Indicator: Owner
Owner/Operator Name: ROBINSON PROPERTIES LLC
Legal Status: Private
Date Became Current: Not reported
Date Ended Current: Not reported
Owner/Operator Address: 2610 WETMORE AVE
Owner/Operator City,State,Zip: EVERETT, WA 98201
Owner/Operator Telephone: 425-339-3638
Owner/Operator Telephone Ext: Not reported

Map ID
Direction
Distance
Elevation

MAP FINDINGS

Site

Database(s)

EDR ID Number
EPA ID Number

ROY ROBINSON INC CNTY SITE (Continued)

1004793476

Owner/Operator Fax:	Not reported
Owner/Operator Email:	Not reported
Owner/Operator Indicator:	Owner
Owner/Operator Name:	ROY ROBINSON INC
Legal Status:	Private
Date Became Current:	20011001
Date Ended Current:	Not reported
Owner/Operator Address:	PO BOX 168
Owner/Operator City,State,Zip:	MARYSVILLE, WA 98270
Owner/Operator Telephone:	360-659-6236
Owner/Operator Telephone Ext:	Not reported
Owner/Operator Fax:	Not reported
Owner/Operator Email:	Not reported
Owner/Operator Indicator:	Owner
Owner/Operator Name:	ROBINSON PROPERTIES LLC
Legal Status:	Private
Date Became Current:	Not reported
Date Ended Current:	Not reported
Owner/Operator Address:	2610 WETMORE AVE
Owner/Operator City,State,Zip:	EVERETT, WA 98201
Owner/Operator Telephone:	425-339-3638
Owner/Operator Telephone Ext:	Not reported
Owner/Operator Fax:	Not reported
Owner/Operator Email:	Not reported
Owner/Operator Indicator:	Owner
Owner/Operator Name:	ROBINSON PROPERTIES LLC
Legal Status:	Private
Date Became Current:	Not reported
Date Ended Current:	Not reported
Owner/Operator Address:	2610 WETMORE AVE
Owner/Operator City,State,Zip:	EVERETT, WA 98201
Owner/Operator Telephone:	425-339-3638
Owner/Operator Telephone Ext:	Not reported
Owner/Operator Fax:	Not reported
Owner/Operator Email:	Not reported
Owner/Operator Indicator:	Operator
Owner/Operator Name:	ROY ROBINSON CHEVROLET INC
Legal Status:	Private
Date Became Current:	Not reported
Date Ended Current:	Not reported
Owner/Operator Address:	PO BOX 168
Owner/Operator City,State,Zip:	MARYSVILLE, WA 98270
Owner/Operator Telephone:	360-659-6236
Owner/Operator Telephone Ext:	Not reported
Owner/Operator Fax:	Not reported
Owner/Operator Email:	Not reported
Owner/Operator Indicator:	Operator
Owner/Operator Name:	ROY ROBINSON INC CNTY SITE
Legal Status:	Private
Date Became Current:	Not reported
Date Ended Current:	Not reported
Owner/Operator Address:	6616 35TH AVE NE

Map ID
Direction
Distance
Elevation

MAP FINDINGS

Site

Database(s)

EDR ID Number
EPA ID Number

ROY ROBINSON INC CNTY SITE (Continued)

1004793476

Owner/Operator City,State,Zip:	MARYSVILLE, WA 98271
Owner/Operator Telephone:	000-000-0000
Owner/Operator Telephone Ext:	Not reported
Owner/Operator Fax:	Not reported
Owner/Operator Email:	Not reported
Owner/Operator Indicator:	Owner
Owner/Operator Name:	ROY ROBINSON INC CNTY SITE
Legal Status:	Private
Date Became Current:	Not reported
Date Ended Current:	Not reported
Owner/Operator Address:	6616 35TH AVE NE
Owner/Operator City,State,Zip:	MARYSVILLE, WA 98271
Owner/Operator Telephone:	000-000-0000
Owner/Operator Telephone Ext:	Not reported
Owner/Operator Fax:	Not reported
Owner/Operator Email:	Not reported
Owner/Operator Indicator:	Owner
Owner/Operator Name:	ROY ROBINSON INC CNTY SITE
Legal Status:	Private
Date Became Current:	Not reported
Date Ended Current:	Not reported
Owner/Operator Address:	6616 35TH AVE NE
Owner/Operator City,State,Zip:	MARYSVILLE, WA 98271
Owner/Operator Telephone:	000-000-0000
Owner/Operator Telephone Ext:	Not reported
Owner/Operator Fax:	Not reported
Owner/Operator Email:	Not reported
Owner/Operator Indicator:	Owner
Owner/Operator Name:	ROY ROBINSON INC CNTY SITE
Legal Status:	Private
Date Became Current:	Not reported
Date Ended Current:	Not reported
Owner/Operator Address:	6616 35TH AVE NE
Owner/Operator City,State,Zip:	MARYSVILLE, WA 98271
Owner/Operator Telephone:	000-000-0000
Owner/Operator Telephone Ext:	Not reported
Owner/Operator Fax:	Not reported
Owner/Operator Email:	Not reported
Owner/Operator Indicator:	Operator
Owner/Operator Name:	ROY ROBINSON INC
Legal Status:	Private
Date Became Current:	Not reported
Date Ended Current:	Not reported
Owner/Operator Address:	PO BOX 168
Owner/Operator City,State,Zip:	MARYSVILLE, WA 98270-0168
Owner/Operator Telephone:	360-659-6236
Owner/Operator Telephone Ext:	Not reported
Owner/Operator Fax:	Not reported
Owner/Operator Email:	Not reported
Owner/Operator Indicator:	Owner
Owner/Operator Name:	ROY ROBINSON INC
Legal Status:	Private

Map ID
Direction
Distance
Elevation

MAP FINDINGS

Site

Database(s)

EDR ID Number
EPA ID Number

ROY ROBINSON INC CNTY SITE (Continued)

1004793476

Date Became Current:	20011001
Date Ended Current:	Not reported
Owner/Operator Address:	PO BOX 168
Owner/Operator City,State,Zip:	MARYSVILLE, WA 98270
Owner/Operator Telephone:	360-659-6236
Owner/Operator Telephone Ext:	Not reported
Owner/Operator Fax:	Not reported
Owner/Operator Email:	Not reported
Owner/Operator Indicator:	Owner
Owner/Operator Name:	ROY ROBINSON INC CNTY SITE
Legal Status:	Private
Date Became Current:	Not reported
Date Ended Current:	Not reported
Owner/Operator Address:	6616 35TH AVE NE
Owner/Operator City,State,Zip:	MARYSVILLE, WA 98271
Owner/Operator Telephone:	000-000-0000
Owner/Operator Telephone Ext:	Not reported
Owner/Operator Fax:	Not reported
Owner/Operator Email:	Not reported
Owner/Operator Indicator:	Owner
Owner/Operator Name:	ROY ROBINSON INC
Legal Status:	Private
Date Became Current:	20011001
Date Ended Current:	Not reported
Owner/Operator Address:	PO BOX 168
Owner/Operator City,State,Zip:	MARYSVILLE, WA 98270
Owner/Operator Telephone:	360-659-6236
Owner/Operator Telephone Ext:	Not reported
Owner/Operator Fax:	Not reported
Owner/Operator Email:	Not reported
Owner/Operator Indicator:	Operator
Owner/Operator Name:	ROY ROBINSON CHEVROLET INC
Legal Status:	Private
Date Became Current:	Not reported
Date Ended Current:	Not reported
Owner/Operator Address:	PO BOX 168
Owner/Operator City,State,Zip:	MARYSVILLE, WA 98270
Owner/Operator Telephone:	360-659-6236
Owner/Operator Telephone Ext:	Not reported
Owner/Operator Fax:	Not reported
Owner/Operator Email:	Not reported
Owner/Operator Indicator:	Operator
Owner/Operator Name:	ROY ROBINSON CHEVROLET INC
Legal Status:	Private
Date Became Current:	Not reported
Date Ended Current:	Not reported
Owner/Operator Address:	PO BOX 168
Owner/Operator City,State,Zip:	MARYSVILLE, WA 98270
Owner/Operator Telephone:	360-659-6236
Owner/Operator Telephone Ext:	Not reported
Owner/Operator Fax:	Not reported
Owner/Operator Email:	Not reported

Map ID
Direction
Distance
Elevation

MAP FINDINGS

Site

Database(s)

EDR ID Number
EPA ID Number

ROY ROBINSON INC CNTY SITE (Continued)

1004793476

Owner/Operator Indicator:	Owner
Owner/Operator Name:	ROY ROBINSON INC CNTY SITE
Legal Status:	Private
Date Became Current:	Not reported
Date Ended Current:	Not reported
Owner/Operator Address:	6616 35TH AVE NE
Owner/Operator City,State,Zip:	MARYSVILLE, WA 98271
Owner/Operator Telephone:	000-000-0000
Owner/Operator Telephone Ext:	Not reported
Owner/Operator Fax:	Not reported
Owner/Operator Email:	Not reported
Owner/Operator Indicator:	Owner
Owner/Operator Name:	ROY ROBINSON INC CNTY SITE
Legal Status:	Private
Date Became Current:	Not reported
Date Ended Current:	Not reported
Owner/Operator Address:	6616 35TH AVE NE
Owner/Operator City,State,Zip:	MARYSVILLE, WA 98271
Owner/Operator Telephone:	000-000-0000
Owner/Operator Telephone Ext:	Not reported
Owner/Operator Fax:	Not reported
Owner/Operator Email:	Not reported
Owner/Operator Indicator:	Operator
Owner/Operator Name:	ROY ROBINSON INC CNTY SITE
Legal Status:	Private
Date Became Current:	Not reported
Date Ended Current:	Not reported
Owner/Operator Address:	6616 35TH AVE NE
Owner/Operator City,State,Zip:	MARYSVILLE, WA 98271
Owner/Operator Telephone:	000-000-0000
Owner/Operator Telephone Ext:	Not reported
Owner/Operator Fax:	Not reported
Owner/Operator Email:	Not reported
Owner/Operator Indicator:	Owner
Owner/Operator Name:	ROY ROBINSON CHEVROLET INC
Legal Status:	Private
Date Became Current:	19961017
Date Ended Current:	Not reported
Owner/Operator Address:	PO BOX 168
Owner/Operator City,State,Zip:	MARYSVILLE, WA 98270
Owner/Operator Telephone:	360-659-6236
Owner/Operator Telephone Ext:	Not reported
Owner/Operator Fax:	Not reported
Owner/Operator Email:	Not reported
Owner/Operator Indicator:	Owner
Owner/Operator Name:	ROY ROBINSON INC CNTY SITE
Legal Status:	Private
Date Became Current:	Not reported
Date Ended Current:	Not reported
Owner/Operator Address:	6616 35TH AVE NE
Owner/Operator City,State,Zip:	MARYSVILLE, WA 98271
Owner/Operator Telephone:	000-000-0000
Owner/Operator Telephone Ext:	Not reported

Map ID
Direction
Distance
Elevation

MAP FINDINGS

Site

Database(s)

EDR ID Number
EPA ID Number

ROY ROBINSON INC CNTY SITE (Continued)

1004793476

Owner/Operator Fax: Not reported
Owner/Operator Email: Not reported

Owner/Operator Indicator: Owner
Owner/Operator Name: ROY ROBINSON CHEVROLET INC
Legal Status: Private
Date Became Current: 19961017
Date Ended Current: Not reported
Owner/Operator Address: PO BOX 168
Owner/Operator City,State,Zip: MARYSVILLE, WA 98270
Owner/Operator Telephone: 360-659-6236
Owner/Operator Telephone Ext: Not reported
Owner/Operator Fax: Not reported
Owner/Operator Email: Not reported

Owner/Operator Indicator: Owner
Owner/Operator Name: ROBINSON PROPERTIES LLC
Legal Status: Private
Date Became Current: Not reported
Date Ended Current: Not reported
Owner/Operator Address: 2610 WETMORE AVE
Owner/Operator City,State,Zip: EVERETT, WA 98201
Owner/Operator Telephone: 425-339-3638
Owner/Operator Telephone Ext: Not reported
Owner/Operator Fax: Not reported
Owner/Operator Email: Not reported

Owner/Operator Indicator: Owner
Owner/Operator Name: ROY ROBINSON INC
Legal Status: Private
Date Became Current: 20011001
Date Ended Current: Not reported
Owner/Operator Address: PO BOX 168
Owner/Operator City,State,Zip: MARYSVILLE, WA 98270
Owner/Operator Telephone: 360-659-6236
Owner/Operator Telephone Ext: Not reported
Owner/Operator Fax: Not reported
Owner/Operator Email: Not reported

Owner/Operator Indicator: Owner
Owner/Operator Name: ROBINSON PROPERTIES LLC
Legal Status: Private
Date Became Current: Not reported
Date Ended Current: Not reported
Owner/Operator Address: 2610 WETMORE AVE
Owner/Operator City,State,Zip: EVERETT, WA 98201
Owner/Operator Telephone: 425-339-3638
Owner/Operator Telephone Ext: Not reported
Owner/Operator Fax: Not reported
Owner/Operator Email: Not reported

Historic Generators:

Receive Date: 20020221
Handler Name: ROY ROBINSON INC CNTY SITE
Federal Waste Generator Description: Not a generator, verified
State District Owner: WA
Large Quantity Handler of Universal Waste: No

Map ID
Direction
Distance
Elevation

MAP FINDINGS

Site

Database(s)

EDR ID Number
EPA ID Number

ROY ROBINSON INC CNTY SITE (Continued)

1004793476

Recognized Trader Importer: No
Recognized Trader Exporter: No
Spent Lead Acid Battery Importer: No
Spent Lead Acid Battery Exporter: No
Current Record: No
Non Storage Recycler Activity: Not reported
Electronic Manifest Broker: Not reported

Receive Date: 20060823
Handler Name: ROY ROBINSON INC CNTY SITE
Federal Waste Generator Description: Not a generator, verified
State District Owner: WA
Large Quantity Handler of Universal Waste: No
Recognized Trader Importer: No
Recognized Trader Exporter: No
Spent Lead Acid Battery Importer: No
Spent Lead Acid Battery Exporter: No
Current Record: Yes
Non Storage Recycler Activity: Not reported
Electronic Manifest Broker: Not reported

Receive Date: 19941231
Handler Name: ROY ROBINSON INC CNTY SITE
Federal Waste Generator Description: Small Quantity Generator
State District Owner: WA
Large Quantity Handler of Universal Waste: No
Recognized Trader Importer: No
Recognized Trader Exporter: No
Spent Lead Acid Battery Importer: No
Spent Lead Acid Battery Exporter: No
Current Record: No
Non Storage Recycler Activity: Not reported
Electronic Manifest Broker: Not reported

Receive Date: 19940101
Handler Name: ROY ROBINSON INC CNTY SITE
Federal Waste Generator Description: Not a generator, verified
State District Owner: WA
Large Quantity Handler of Universal Waste: No
Recognized Trader Importer: No
Recognized Trader Exporter: No
Spent Lead Acid Battery Importer: No
Spent Lead Acid Battery Exporter: No
Current Record: No
Non Storage Recycler Activity: Not reported
Electronic Manifest Broker: Not reported

Receive Date: 19950101
Handler Name: ROY ROBINSON INC CNTY SITE
Federal Waste Generator Description: Not a generator, verified
State District Owner: WA
Large Quantity Handler of Universal Waste: No
Recognized Trader Importer: No
Recognized Trader Exporter: No
Spent Lead Acid Battery Importer: No
Spent Lead Acid Battery Exporter: No
Current Record: No

Map ID
Direction
Distance
Elevation

MAP FINDINGS

Site

Database(s)

EDR ID Number
EPA ID Number

ROY ROBINSON INC CNTY SITE (Continued)

1004793476

Non Storage Recycler Activity: Not reported
Electronic Manifest Broker: Not reported

Receive Date: 19960207
Handler Name: ROY ROBINSON INC CNTY SITE
Federal Waste Generator Description: Small Quantity Generator
State District Owner: WA
Large Quantity Handler of Universal Waste: No
Recognized Trader Importer: No
Recognized Trader Exporter: No
Spent Lead Acid Battery Importer: No
Spent Lead Acid Battery Exporter: No
Current Record: No
Non Storage Recycler Activity: Not reported
Electronic Manifest Broker: Not reported

Receive Date: 19970130
Handler Name: ROY ROBINSON INC CNTY SITE
Federal Waste Generator Description: Small Quantity Generator
State District Owner: WA
Large Quantity Handler of Universal Waste: No
Recognized Trader Importer: No
Recognized Trader Exporter: No
Spent Lead Acid Battery Importer: No
Spent Lead Acid Battery Exporter: No
Current Record: No
Non Storage Recycler Activity: Not reported
Electronic Manifest Broker: Not reported

Receive Date: 19980219
Handler Name: ROY ROBINSON INC CNTY SITE
Federal Waste Generator Description: Conditionally Exempt Small Quantity Generator
State District Owner: WA
Large Quantity Handler of Universal Waste: No
Recognized Trader Importer: No
Recognized Trader Exporter: No
Spent Lead Acid Battery Importer: No
Spent Lead Acid Battery Exporter: No
Current Record: No
Non Storage Recycler Activity: Not reported
Electronic Manifest Broker: Not reported

Receive Date: 19990222
Handler Name: ROY ROBINSON INC CNTY SITE
Federal Waste Generator Description: Conditionally Exempt Small Quantity Generator
State District Owner: WA
Large Quantity Handler of Universal Waste: No
Recognized Trader Importer: No
Recognized Trader Exporter: No
Spent Lead Acid Battery Importer: No
Spent Lead Acid Battery Exporter: No
Current Record: No
Non Storage Recycler Activity: Not reported
Electronic Manifest Broker: Not reported

Receive Date: 20000223
Handler Name: ROY ROBINSON INC CNTY SITE

Map ID
Direction
Distance
Elevation

MAP FINDINGS

Site

Database(s)

EDR ID Number
EPA ID Number

ROY ROBINSON INC CNTY SITE (Continued)

1004793476

Federal Waste Generator Description: Conditionally Exempt Small Quantity Generator
State District Owner: WA
Large Quantity Handler of Universal Waste: No
Recognized Trader Importer: No
Recognized Trader Exporter: No
Spent Lead Acid Battery Importer: No
Spent Lead Acid Battery Exporter: No
Current Record: No
Non Storage Recycler Activity: Not reported
Electronic Manifest Broker: Not reported

Receive Date: 20010130
Handler Name: ROY ROBINSON INC CNTY SITE
Federal Waste Generator Description: Conditionally Exempt Small Quantity Generator
State District Owner: WA
Large Quantity Handler of Universal Waste: No
Recognized Trader Importer: No
Recognized Trader Exporter: No
Spent Lead Acid Battery Importer: No
Spent Lead Acid Battery Exporter: No
Current Record: No
Non Storage Recycler Activity: Not reported
Electronic Manifest Broker: Not reported

Receive Date: 20020221
Handler Name: ROY ROBINSON INC CNTY SITE
Federal Waste Generator Description: Conditionally Exempt Small Quantity Generator
State District Owner: WA
Large Quantity Handler of Universal Waste: No
Recognized Trader Importer: No
Recognized Trader Exporter: No
Spent Lead Acid Battery Importer: No
Spent Lead Acid Battery Exporter: No
Current Record: No
Non Storage Recycler Activity: Not reported
Electronic Manifest Broker: Not reported

Receive Date: 20030207
Handler Name: ROY ROBINSON INC CNTY SITE
Federal Waste Generator Description: Conditionally Exempt Small Quantity Generator
State District Owner: WA
Large Quantity Handler of Universal Waste: No
Recognized Trader Importer: No
Recognized Trader Exporter: No
Spent Lead Acid Battery Importer: No
Spent Lead Acid Battery Exporter: No
Current Record: No
Non Storage Recycler Activity: Not reported
Electronic Manifest Broker: Not reported

Receive Date: 20040214
Handler Name: ROY ROBINSON INC CNTY SITE
Federal Waste Generator Description: Conditionally Exempt Small Quantity Generator
State District Owner: WA
Large Quantity Handler of Universal Waste: No
Recognized Trader Importer: No
Recognized Trader Exporter: No

Map ID
Direction
Distance
Elevation

MAP FINDINGS

Site

Database(s)

EDR ID Number
EPA ID Number

ROY ROBINSON INC CNTY SITE (Continued)

1004793476

Spent Lead Acid Battery Importer: No
Spent Lead Acid Battery Exporter: No
Current Record: No
Non Storage Recycler Activity: Not reported
Electronic Manifest Broker: Not reported

Receive Date: 20040616
Handler Name: ROY ROBINSON INC CNTY SITE
Federal Waste Generator Description: Conditionally Exempt Small Quantity Generator
State District Owner: WA
Large Quantity Handler of Universal Waste: No
Recognized Trader Importer: No
Recognized Trader Exporter: No
Spent Lead Acid Battery Importer: No
Spent Lead Acid Battery Exporter: No
Current Record: No
Non Storage Recycler Activity: Not reported
Electronic Manifest Broker: Not reported

Receive Date: 20050110
Handler Name: ROY ROBINSON INC CNTY SITE
Federal Waste Generator Description: Conditionally Exempt Small Quantity Generator
State District Owner: WA
Large Quantity Handler of Universal Waste: No
Recognized Trader Importer: No
Recognized Trader Exporter: No
Spent Lead Acid Battery Importer: No
Spent Lead Acid Battery Exporter: No
Current Record: No
Non Storage Recycler Activity: Not reported
Electronic Manifest Broker: Not reported

Receive Date: 20060113
Handler Name: ROY ROBINSON INC CNTY SITE
Federal Waste Generator Description: Conditionally Exempt Small Quantity Generator
State District Owner: WA
Large Quantity Handler of Universal Waste: No
Recognized Trader Importer: No
Recognized Trader Exporter: No
Spent Lead Acid Battery Importer: No
Spent Lead Acid Battery Exporter: No
Current Record: No
Non Storage Recycler Activity: Not reported
Electronic Manifest Broker: Not reported

List of NAICS Codes and Descriptions:

NAICS Code: 441110
NAICS Description: NEW CAR DEALERS

NAICS Code: 441229
NAICS Description: ALL OTHER MOTOR VEHICLE DEALERS

Facility Has Received Notices of Violations:

Violations: No Violations Found

Map ID
Direction
Distance
Elevation

MAP FINDINGS

Site

Database(s)

EDR ID Number
EPA ID Number

ROY ROBINSON INC CNTY SITE (Continued)

1004793476

Evaluation Action Summary:

Evaluations: No Evaluations Found

FINDS:

Registry ID: 110005320045

Click Here:

Environmental Interest/Information System:

Washington Facility / Site Identification System (WA-FSIS) provides a means to query and display data maintained by the Washington Department of Ecology. This system contains key information for each facility/site that is currently, or has been, of interest to the Air Quality, Dam Safety, Hazardous Waste, Toxics Cleanup, and Water Quality Programs.

RCRAInfo is a national information system that supports the Resource Conservation and Recovery Act (RCRA) program through the tracking of events and activities related to facilities that generate, transport, and treat, store, or dispose of hazardous waste. RCRAInfo allows RCRA program staff to track the notification, permit, compliance, and corrective action activities required under RCRA.

[Click this hyperlink](#) while viewing on your computer to access additional FINDS: detail in the EDR Site Report.

ECHO:

Envid: 1004793476
Registry ID: 110005320045
DFR URL: <http://echo.epa.gov/detailed-facility-report?fid=110005320045>
Name: ROY ROBINSON INC CNTY SITE
Address: 6616 35TH AVE NE
City,State,Zip: MARYSVILLE, WA 98271

WA MANIFEST:

Name: ROY ROBINSON INC CNTY SITE
Address: 6616 35TH AVE NE
City,State,Zip: MARYSVILLE, WA 98271
Facility Address 2: Not reported
Facility ID: 44684461
EPA ID: WAD043024918
NAICS: 441110
State Waste Code Desc: Not reported
Federal Waste Code Desc: D001-D035-F003-F005
Form Comm: Not reported
Data Year: Not reported
Permit by Rule: No
Mailing Address 2: Not reported
Treatment by Generator: No
Mixed Radioactive Waste: No
Importer of Hazardous Waste: No
Immediate Recycler: No
Treatment/Storage/Disposal/Recycling Facility: No
Generator of Dangerous Fuel Waste: No
Generator Marketing to Burner: No
Other Marketers (i.e., blender, distributor, etc.): No
Utility Boiler Burner: No

Map ID
Direction
Distance
Elevation

MAP FINDINGS

Site

Database(s)

EDR ID Number
EPA ID Number

ROY ROBINSON INC CNTY SITE (Continued)

1004793476

Industry Boiler Burner:	No
Industrial Furnace:	No
Smelter Defferal:	No
Universal Waste:	Not reported
Off-Specification:	Not reported
LN Address 2:	Not reported
Tax Reg #:	314002620
Business Type:	Automobile sales and serv
Mail Name:	Roy Robinson Inc
Mailing Address:	PO Box 168
Mailing City,State,Zip:	MARYSVILLE, WA 98270-0168
Legal Organization Name:	Roy Robinson Inc
Legal Organization Type:	Private
Legal Contact:	Not reported
Legal Address:	PO Box 168
Legal Address 2:	Not reported
Legal City,State,Zip:	MARYSVILLE, WA 98270-0168
Legal Phone Number:	(360)659-6236
Legal Effective Date:	10/01/2001
Land Organization Name:	Robinson Properties LLC
Land Organization Type:	TribalLand
Land Contact:	Not reported
Land Address:	2610 WETMORE AVE
Land City,State,Zip:	EVERETT, WA 98201
Land Phone Number:	425339-3638
Operator Organization Name:	Roy Robinson Chevrolet Inc
Operator Organization Type:	Private
Operator:	Not reported
Operator Address:	PO Box 168
Operator Address 2:	Not reported
Operator City,State,Zip:	MARYSVILLE, WA 98270-0168
Operator Phone Number:	(360)659-6236
Operator Effective Date:	10/17/1996
Site Contact:	Butch Smith
Site Contact Address:	PO Box 168
Contact City,State,Zip:	MARYSVILLE, WA 98270-0168
Site Contact Phone Number:	(360)659-6236
Site Contact Email:	Not reported
Gen Status Code:	SQG
Monthly Generation:	Yes
Batch Generation:	No
One Time Generation:	No
Transport Own Waste:	No
Tranports Other Waste:	No
Recycler Onsite:	No
Transfer Facility:	No
Other Exemption:	Not reported
UW Battery Gen:	No
Used Oil Transporter:	No
Used Oil Transfer Facility:	No
Used Oil Processor:	No
Used Oil Refiner:	No
Used Oil Fuel Marketer Directs Shipments:	No
Used Oil Fuel Marketer Meets Specs:	No
Site Contact Address 2:	Not reported
SIC Code:	Not reported
CRK Number:	Not reported

Map ID
 Direction
 Distance
 Elevation

MAP FINDINGS

Site

Database(s)

EDR ID Number
 EPA ID Number

ROY ROBINSON INC CNTY SITE (Continued)

1004793476

Active:	Not reported
CAS Number:	Not reported
Chemical Name:	Not reported
EHS:	Not reported
EHS CAS Number:	Not reported
EHS Name:	Not reported

Q78
ESE
1/8-1/4
0.204 mi.
1078 ft.

RITE AID 5243
251 MARYSVILLE MALL
MARYSVILLE, WA 98270
Site 1 of 4 in cluster Q

RCRA-VSQQ 1015751840
WAH000008797

Actual:
18 ft.
Focus Map:
6

RCRA-VSQQ:	
Date Form Received by Agency:	20210107
Handler Name:	RITE AID 5243
Handler Address:	251 MARYSVILLE MALL
Handler City,State,Zip:	MARYSVILLE, WA 98270
EPA ID:	WAH000008797
Contact Name:	JOSEPH CHEST
Contact Address:	30 HUNTER LANE
Contact City,State,Zip:	CAMP HILL, PA 17011
Contact Telephone:	717-975-8643
Contact Fax:	Not reported
Contact Email:	EHS@RITEAID.COM
Contact Title:	MANAGER, EHS
EPA Region:	10
Land Type:	Private
Federal Waste Generator Description:	Conditionally Exempt Small Quantity Generator
Non-Notifier:	Not reported
Biennial Report Cycle:	Not reported
Accessibility:	Not reported
Active Site Indicator:	Handler Activities
State District Owner:	WA
State District:	NWRO
Mailing Address:	30 HUNTER LANE
Mailing City,State,Zip:	CAMP HILL, PA 17011
Owner Name:	THRIFTY PAYLESS INC
Owner Type:	Private
Operator Name:	THRIFTY PAYLESS INC
Operator Type:	Private
Short-Term Generator Activity:	No
Importer Activity:	No
Mixed Waste Generator:	No
Transporter Activity:	No
Transfer Facility Activity:	No
Recycler Activity with Storage:	No
Small Quantity On-Site Burner Exemption:	No
Smelting Melting and Refining Furnace Exemption:	No
Underground Injection Control:	No
Off-Site Waste Receipt:	No
Universal Waste Indicator:	No
Universal Waste Destination Facility:	No
Federal Universal Waste:	No
Active Site Fed-Reg Treatment Storage and Disposal Facility:	Not reported
Active Site Converter Treatment storage and Disposal Facility:	Not reported
Active Site State-Reg Treatment Storage and Disposal Facility:	Not reported
Active Site State-Reg Handler:	---

Map ID
Direction
Distance
Elevation

MAP FINDINGS

Site

Database(s)

EDR ID Number
EPA ID Number

RITE AID 5243 (Continued)

1015751840

Federal Facility Indicator:	Not reported
Hazardous Secondary Material Indicator:	N
Sub-Part K Indicator:	Not reported
Commercial TSD Indicator:	No
Treatment Storage and Disposal Type:	Not reported
2018 GPRA Permit Baseline:	Not on the Baseline
2018 GPRA Renewals Baseline:	Not on the Baseline
Permit Renewals Workload Universe:	Not reported
Permit Workload Universe:	Not reported
Permit Progress Universe:	Not reported
Post-Closure Workload Universe:	Not reported
Closure Workload Universe:	Not reported
202 GPRA Corrective Action Baseline:	No
Corrective Action Workload Universe:	No
Subject to Corrective Action Universe:	No
Non-TSDFs Where RCRA CA has Been Imposed Universe:	No
TSDFs Potentially Subject to CA Under 3004 (u)/(v) Universe:	No
TSDFs Only Subject to CA under Discretionary Auth Universe:	No
Corrective Action Priority Ranking:	No NCAPS ranking
Environmental Control Indicator:	No
Institutional Control Indicator:	No
Human Exposure Controls Indicator:	N/A
Groundwater Controls Indicator:	N/A
Operating TSDF Universe:	Not reported
Full Enforcement Universe:	Not reported
Significant Non-Complier Universe:	No
Unaddressed Significant Non-Complier Universe:	No
Addressed Significant Non-Complier Universe:	No
Significant Non-Complier With a Compliance Schedule Universe:	No
Financial Assurance Required:	Not reported
Handler Date of Last Change:	20210311
Recognized Trader-Importer:	No
Recognized Trader-Exporter:	No
Importer of Spent Lead Acid Batteries:	No
Exporter of Spent Lead Acid Batteries:	No
Recycler Activity Without Storage:	No
Manifest Broker:	No
Sub-Part P Indicator:	No

Biennial: List of Years

Year: 2011

Click Here for Biennial Reporting System Data:
Year: 2009

Click Here for Biennial Reporting System Data:
Year: 2007

Click Here for Biennial Reporting System Data:
Year: 2005

Click Here for Biennial Reporting System Data:
Year: 2003

Click Here for Biennial Reporting System Data:

Map ID
Direction
Distance
Elevation

MAP FINDINGS

Site

Database(s)

EDR ID Number
EPA ID Number

RITE AID 5243 (Continued)

1015751840

Hazardous Waste Summary:

Waste Code:	D001
Waste Description:	IGNITABLE WASTE
Waste Code:	D002
Waste Description:	CORROSIVE WASTE
Waste Code:	D005
Waste Description:	BARIUM
Waste Code:	D007
Waste Description:	CHROMIUM
Waste Code:	D009
Waste Description:	MERCURY
Waste Code:	D010
Waste Description:	SELENIUM
Waste Code:	D011
Waste Description:	SILVER
Waste Code:	D016
Waste Description:	2,4-D (2,4-DICHLOROPHENOXYACETIC ACID)
Waste Code:	D018
Waste Description:	BENZENE
Waste Code:	D022
Waste Description:	CHLOROFORM
Waste Code:	D024
Waste Description:	M-CRESOL
Waste Code:	D026
Waste Description:	CRESOL
Waste Code:	D035
Waste Description:	METHYL ETHYL KETONE
Waste Code:	P001
Waste Description:	2H-1-BENZOPYRAN-2-ONE, 4-HYDROXY-3-(3-OXO-1-PHENYLBUTYL)-, & SALTS, WHEN PRESENT AT CONCENTRATIONS GREATER THAN 0.3% (OR) WARFARIN, & SALTS, WHEN PRESENT AT CONCENTRATIONS GREATER THAN 0.3%
Waste Code:	P042
Waste Description:	1,2-BENZENEDIOL, 4-[1-HYDROXY-2-(METHYLAMINO)ETHYL]-, (R)- (OR) EPINEPHRINE
Waste Code:	P075
Waste Description:	NICOTINE, & SALTS (OR) PYRIDINE, 3-(1-METHYL-2-PYRROLIDINYL)-,(S)-, & SALTS
Waste Code:	U002
Waste Description:	2-PROPANONE (I) (OR) ACETONE (I)
Waste Code:	U034

Map ID
Direction
Distance
Elevation

MAP FINDINGS

Site

Database(s)

EDR ID Number
EPA ID Number

RITE AID 5243 (Continued)

1015751840

Waste Description:	ACETALDEHYDE, TRICHLORO- (OR) CHLORAL
Waste Code:	U035
Waste Description:	BENZENEBUTANOIC ACID, 4-[BIS(2-CHLOROETHYL)AMINO]- (OR) CHLORAMBUCIL
Waste Code:	U044
Waste Description:	CHLOROFORM (OR) METHANE, TRICHLORO-
Waste Code:	U058
Waste Description:	2H-1,3,2-OXAZAPHOSPHORIN-2-AMINE, N,N-BIS(2-CHLOROETHYL)TETRAHYDRO-, 2-OXIDE (OR) CYCLOPHOSPHAMIDE
Waste Code:	U117
Waste Description:	ETHANE, 1,1'-OXYBIS-(I) (OR) ETHYL ETHER (I)
Waste Code:	U122
Waste Description:	FORMALDEHYDE
Waste Code:	U154
Waste Description:	METHANOL (I) (OR) METHYL ALCOHOL (I)
Waste Code:	U165
Waste Description:	NAPHTHALENE
Waste Code:	U240
Waste Description:	2,4-D, SALTS & ESTERS (OR) ACETIC ACID, (2,4-DICHLOROPHENOXY)-, SALTS & ESTERS (OR) DICHLOROPHENOXYACETIC ACID 2,4-D
Waste Code:	U279
Waste Description:	U279

Handler - Owner Operator:

Owner/Operator Indicator:	Owner
Owner/Operator Name:	MGP 1X PROPERTIES LLC
Legal Status:	Private
Date Became Current:	Not reported
Date Ended Current:	Not reported
Owner/Operator Address:	425 CALIFORNIA ST
Owner/Operator City,State,Zip:	SAN FRANCISCO, CA 94104
Owner/Operator Telephone:	415-693-9000
Owner/Operator Telephone Ext:	Not reported
Owner/Operator Fax:	Not reported
Owner/Operator Email:	Not reported

Owner/Operator Indicator:	Owner
Owner/Operator Name:	NEW VALLEY REALTY
Legal Status:	Private
Date Became Current:	Not reported
Date Ended Current:	Not reported
Owner/Operator Address:	590 MADISON AVE
Owner/Operator City,State,Zip:	NEW YORK, NY 10022
Owner/Operator Telephone:	000-000-0000
Owner/Operator Telephone Ext:	Not reported
Owner/Operator Fax:	Not reported
Owner/Operator Email:	Not reported

Owner/Operator Indicator:	Owner
---------------------------	-------

Map ID
Direction
Distance
Elevation

MAP FINDINGS

Site

Database(s)

EDR ID Number
EPA ID Number

RITE AID 5243 (Continued)

1015751840

Owner/Operator Name: RITE AID CORP
Legal Status: Private
Date Became Current: 19990618
Date Ended Current: Not reported
Owner/Operator Address: PO BOX 3165
Owner/Operator City,State,Zip: HARRISBURG, PA 17105
Owner/Operator Telephone: 717-761-2633
Owner/Operator Telephone Ext: Not reported
Owner/Operator Fax: Not reported
Owner/Operator Email: Not reported

Owner/Operator Indicator: Operator
Owner/Operator Name: RITE AID 5243
Legal Status: Private
Date Became Current: Not reported
Date Ended Current: Not reported
Owner/Operator Address: C/O QUALEX
Owner/Operator City,State,Zip: DURHAM, NC 27703
Owner/Operator Telephone: 919-484-3597
Owner/Operator Telephone Ext: Not reported
Owner/Operator Fax: Not reported
Owner/Operator Email: Not reported

Owner/Operator Indicator: Owner
Owner/Operator Name: NEW VALLEY REALTY
Legal Status: Private
Date Became Current: Not reported
Date Ended Current: Not reported
Owner/Operator Address: 590 MADISON AVE
Owner/Operator City,State,Zip: NEW YORK, NY 10022
Owner/Operator Telephone: 717-761-2633
Owner/Operator Telephone Ext: Not reported
Owner/Operator Fax: Not reported
Owner/Operator Email: Not reported

Owner/Operator Indicator: Owner
Owner/Operator Name: NEW VALLEY REALTY
Legal Status: Private
Date Became Current: Not reported
Date Ended Current: Not reported
Owner/Operator Address: 590 MADISON AVE
Owner/Operator City,State,Zip: NEW YORK, NY 10022
Owner/Operator Telephone: 717-761-2633
Owner/Operator Telephone Ext: Not reported
Owner/Operator Fax: Not reported
Owner/Operator Email: Not reported

Owner/Operator Indicator: Owner
Owner/Operator Name: RITE AID CORP
Legal Status: Private
Date Became Current: 19990618
Date Ended Current: Not reported
Owner/Operator Address: PO BOX 3165
Owner/Operator City,State,Zip: HARRISBURG, PA 17105
Owner/Operator Telephone: 717-761-2633
Owner/Operator Telephone Ext: Not reported
Owner/Operator Fax: Not reported

Map ID
Direction
Distance
Elevation

MAP FINDINGS

Site

Database(s)

EDR ID Number
EPA ID Number

RITE AID 5243 (Continued)

1015751840

Owner/Operator Email:	Not reported
Owner/Operator Indicator:	Owner
Owner/Operator Name:	THRIFTY PAYLESS INC
Legal Status:	Private
Date Became Current:	19970522
Date Ended Current:	Not reported
Owner/Operator Address:	30 HUNTER LANE
Owner/Operator City,State,Zip:	CAMP HILL, PA 17011
Owner/Operator Telephone:	717-761-2633
Owner/Operator Telephone Ext:	Not reported
Owner/Operator Fax:	Not reported
Owner/Operator Email:	Not reported
Owner/Operator Indicator:	Operator
Owner/Operator Name:	RITE AID CORP
Legal Status:	Private
Date Became Current:	Not reported
Date Ended Current:	Not reported
Owner/Operator Address:	30 HUNTER LANE
Owner/Operator City,State,Zip:	CAMP HILL, PA 17011
Owner/Operator Telephone:	717-761-2633
Owner/Operator Telephone Ext:	Not reported
Owner/Operator Fax:	Not reported
Owner/Operator Email:	Not reported
Owner/Operator Indicator:	Operator
Owner/Operator Name:	RITE AID CORP
Legal Status:	Private
Date Became Current:	Not reported
Date Ended Current:	Not reported
Owner/Operator Address:	30 HUNTER LANE
Owner/Operator City,State,Zip:	CAMP HILL, PA 17011
Owner/Operator Telephone:	717-761-2633
Owner/Operator Telephone Ext:	Not reported
Owner/Operator Fax:	Not reported
Owner/Operator Email:	Not reported
Owner/Operator Indicator:	Operator
Owner/Operator Name:	RITE AID CORP
Legal Status:	Private
Date Became Current:	Not reported
Date Ended Current:	Not reported
Owner/Operator Address:	30 HUNTER LANE
Owner/Operator City,State,Zip:	CAMP HILL, PA 17011
Owner/Operator Telephone:	717-761-2633
Owner/Operator Telephone Ext:	Not reported
Owner/Operator Fax:	Not reported
Owner/Operator Email:	Not reported
Owner/Operator Indicator:	Operator
Owner/Operator Name:	THRIFTY PAYLESS INC
Legal Status:	Private
Date Became Current:	19970522
Date Ended Current:	Not reported
Owner/Operator Address:	30 HUNTER LANE
Owner/Operator City,State,Zip:	CAMP HILL, PA 17011

Map ID
Direction
Distance
Elevation

MAP FINDINGS

Site

Database(s)

EDR ID Number
EPA ID Number

RITE AID 5243 (Continued)

1015751840

Owner/Operator Telephone:	717-761-2633
Owner/Operator Telephone Ext:	Not reported
Owner/Operator Fax:	Not reported
Owner/Operator Email:	Not reported
Owner/Operator Indicator:	Owner
Owner/Operator Name:	MGP 1X PROPERTIES LLC
Legal Status:	Private
Date Became Current:	20181231
Date Ended Current:	Not reported
Owner/Operator Address:	425 CALIFORNIA ST
Owner/Operator City,State,Zip:	SAN FRANCISCO, CA 94104
Owner/Operator Telephone:	415-693-9000
Owner/Operator Telephone Ext:	Not reported
Owner/Operator Fax:	Not reported
Owner/Operator Email:	Not reported
Owner/Operator Indicator:	Owner
Owner/Operator Name:	THRIFTY PAYLESS INC
Legal Status:	Private
Date Became Current:	19970522
Date Ended Current:	Not reported
Owner/Operator Address:	30 HUNTER LANE
Owner/Operator City,State,Zip:	CAMP HILL, PA 17011
Owner/Operator Telephone:	717-761-2633
Owner/Operator Telephone Ext:	Not reported
Owner/Operator Fax:	Not reported
Owner/Operator Email:	Not reported
Owner/Operator Indicator:	Owner
Owner/Operator Name:	NEW VALLEY REALTY
Legal Status:	Private
Date Became Current:	Not reported
Date Ended Current:	Not reported
Owner/Operator Address:	590 MADISON AVE
Owner/Operator City,State,Zip:	NEW YORK, NY 10022
Owner/Operator Telephone:	000-000-0000
Owner/Operator Telephone Ext:	Not reported
Owner/Operator Fax:	Not reported
Owner/Operator Email:	Not reported
Owner/Operator Indicator:	Owner
Owner/Operator Name:	RITE AID CORP
Legal Status:	Private
Date Became Current:	19990618
Date Ended Current:	Not reported
Owner/Operator Address:	PO BOX 3165
Owner/Operator City,State,Zip:	HARRISBURG, PA 17105
Owner/Operator Telephone:	717-761-2633
Owner/Operator Telephone Ext:	Not reported
Owner/Operator Fax:	Not reported
Owner/Operator Email:	Not reported
Owner/Operator Indicator:	Operator
Owner/Operator Name:	RITE AID 5243
Legal Status:	Private
Date Became Current:	Not reported

Map ID
Direction
Distance
Elevation

MAP FINDINGS

Site

Database(s)

EDR ID Number
EPA ID Number

RITE AID 5243 (Continued)

1015751840

Date Ended Current: Not reported
Owner/Operator Address: 251 MARYSVILLE MALL
Owner/Operator City,State,Zip: MARYSVILLE, WA 98270
Owner/Operator Telephone: 360-659-2450
Owner/Operator Telephone Ext: Not reported
Owner/Operator Fax: Not reported
Owner/Operator Email: Not reported

Owner/Operator Indicator: Owner
Owner/Operator Name: RITE AID CORP
Legal Status: Private
Date Became Current: 19990618
Date Ended Current: Not reported
Owner/Operator Address: PO BOX 3165
Owner/Operator City,State,Zip: HARRISBURG, PA 17105
Owner/Operator Telephone: 717-761-2633
Owner/Operator Telephone Ext: Not reported
Owner/Operator Fax: Not reported
Owner/Operator Email: Not reported

Owner/Operator Indicator: Owner
Owner/Operator Name: NEW VALLEY REALTY
Legal Status: Private
Date Became Current: Not reported
Date Ended Current: Not reported
Owner/Operator Address: 590 MADISON AVE
Owner/Operator City,State,Zip: NEW YORK, NY 10022
Owner/Operator Telephone: 717-761-2633
Owner/Operator Telephone Ext: Not reported
Owner/Operator Fax: Not reported
Owner/Operator Email: Not reported

Owner/Operator Indicator: Owner
Owner/Operator Name: NEW VALLEY REALTY
Legal Status: Private
Date Became Current: Not reported
Date Ended Current: Not reported
Owner/Operator Address: 590 MADISON AVE
Owner/Operator City,State,Zip: NEW YORK, NY 10022
Owner/Operator Telephone: 717-761-2633
Owner/Operator Telephone Ext: Not reported
Owner/Operator Fax: Not reported
Owner/Operator Email: Not reported

Owner/Operator Indicator: Operator
Owner/Operator Name: RITE AID 5243
Legal Status: Private
Date Became Current: Not reported
Date Ended Current: Not reported
Owner/Operator Address: 251 MARYSVILLE MALL
Owner/Operator City,State,Zip: MARYSVILLE, WA 98270
Owner/Operator Telephone: 360-659-0492
Owner/Operator Telephone Ext: Not reported
Owner/Operator Fax: Not reported
Owner/Operator Email: Not reported

Owner/Operator Indicator: Operator

Map ID
Direction
Distance
Elevation

MAP FINDINGS

Site

Database(s)

EDR ID Number
EPA ID Number

RITE AID 5243 (Continued)

1015751840

Owner/Operator Name: RITE AID CORP
Legal Status: Private
Date Became Current: Not reported
Date Ended Current: Not reported
Owner/Operator Address: 30 HUNTER LANE
Owner/Operator City,State,Zip: CAMP HILL, PA 17011
Owner/Operator Telephone: 717-761-2633
Owner/Operator Telephone Ext: Not reported
Owner/Operator Fax: Not reported
Owner/Operator Email: Not reported

Owner/Operator Indicator: Owner
Owner/Operator Name: MGP 1X PROPERTIES LLC
Legal Status: Private
Date Became Current: Not reported
Date Ended Current: Not reported
Owner/Operator Address: 425 CALIFORNIA ST
Owner/Operator City,State,Zip: SAN FRANCISCO, CA 94104
Owner/Operator Telephone: 415-693-9000
Owner/Operator Telephone Ext: Not reported
Owner/Operator Fax: Not reported
Owner/Operator Email: Not reported

Owner/Operator Indicator: Operator
Owner/Operator Name: RITE AID CORP
Legal Status: Private
Date Became Current: Not reported
Date Ended Current: Not reported
Owner/Operator Address: 30 HUNTER LANE
Owner/Operator City,State,Zip: CAMP HILL, PA 17011
Owner/Operator Telephone: 717-761-2633
Owner/Operator Telephone Ext: Not reported
Owner/Operator Fax: Not reported
Owner/Operator Email: Not reported

Owner/Operator Indicator: Operator
Owner/Operator Name: RITE AID CORP
Legal Status: Private
Date Became Current: Not reported
Date Ended Current: Not reported
Owner/Operator Address: 30 HUNTER LANE
Owner/Operator City,State,Zip: CAMP HILL, PA 17011
Owner/Operator Telephone: 717-761-2633
Owner/Operator Telephone Ext: Not reported
Owner/Operator Fax: Not reported
Owner/Operator Email: Not reported

Owner/Operator Indicator: Owner
Owner/Operator Name: THRIFTY PAYLESS INC
Legal Status: Private
Date Became Current: 19970522
Date Ended Current: Not reported
Owner/Operator Address: 30 HUNTER LANE
Owner/Operator City,State,Zip: CAMP HILL, PA 17011
Owner/Operator Telephone: 717-761-2633
Owner/Operator Telephone Ext: Not reported
Owner/Operator Fax: Not reported

Map ID
Direction
Distance
Elevation

MAP FINDINGS

Site

Database(s)

EDR ID Number
EPA ID Number

RITE AID 5243 (Continued)

1015751840

Owner/Operator Email:	Not reported
Owner/Operator Indicator:	Owner
Owner/Operator Name:	RITE AID CORP
Legal Status:	Private
Date Became Current:	19990618
Date Ended Current:	Not reported
Owner/Operator Address:	PO BOX 3165
Owner/Operator City,State,Zip:	HARRISBURG, PA 17105
Owner/Operator Telephone:	717-761-2633
Owner/Operator Telephone Ext:	Not reported
Owner/Operator Fax:	Not reported
Owner/Operator Email:	Not reported
Owner/Operator Indicator:	Operator
Owner/Operator Name:	RITE AID CORP
Legal Status:	Private
Date Became Current:	19970522
Date Ended Current:	Not reported
Owner/Operator Address:	30 HUNTER LANE
Owner/Operator City,State,Zip:	CAMP HILL, PA 17011
Owner/Operator Telephone:	717-761-2633
Owner/Operator Telephone Ext:	Not reported
Owner/Operator Fax:	Not reported
Owner/Operator Email:	Not reported
Owner/Operator Indicator:	Operator
Owner/Operator Name:	RITE AID CORP R
Legal Status:	Private
Date Became Current:	19970522
Date Ended Current:	Not reported
Owner/Operator Address:	30 HUNTER LANE
Owner/Operator City,State,Zip:	CAMP HILL, PA 17011
Owner/Operator Telephone:	717-761-2633
Owner/Operator Telephone Ext:	Not reported
Owner/Operator Fax:	Not reported
Owner/Operator Email:	Not reported
Owner/Operator Indicator:	Owner
Owner/Operator Name:	RITE AID 5243
Legal Status:	Private
Date Became Current:	Not reported
Date Ended Current:	Not reported
Owner/Operator Address:	251 MARYSVILLE MALL
Owner/Operator City,State,Zip:	MARYSVILLE, WA 98270
Owner/Operator Telephone:	000-000-0000
Owner/Operator Telephone Ext:	Not reported
Owner/Operator Fax:	Not reported
Owner/Operator Email:	Not reported
Owner/Operator Indicator:	Operator
Owner/Operator Name:	RITE AID 5243
Legal Status:	Private
Date Became Current:	Not reported
Date Ended Current:	Not reported
Owner/Operator Address:	251 MARYSVILLE MALL
Owner/Operator City,State,Zip:	MARYSVILLE, WA 98270

Map ID
Direction
Distance
Elevation

MAP FINDINGS

Site

Database(s)

EDR ID Number
EPA ID Number

RITE AID 5243 (Continued)

1015751840

Owner/Operator Telephone:	000-000-0000
Owner/Operator Telephone Ext:	Not reported
Owner/Operator Fax:	Not reported
Owner/Operator Email:	Not reported
Owner/Operator Indicator:	Owner
Owner/Operator Name:	NEW VALLEY REALTY
Legal Status:	Private
Date Became Current:	Not reported
Date Ended Current:	Not reported
Owner/Operator Address:	590 MADISON AVE
Owner/Operator City,State,Zip:	NEW YORK, NY 10022
Owner/Operator Telephone:	000-000-0000
Owner/Operator Telephone Ext:	Not reported
Owner/Operator Fax:	Not reported
Owner/Operator Email:	Not reported
Owner/Operator Indicator:	Owner
Owner/Operator Name:	NEW VALLEY REALTY
Legal Status:	Private
Date Became Current:	Not reported
Date Ended Current:	Not reported
Owner/Operator Address:	590 MADISON AVE
Owner/Operator City,State,Zip:	NEW YORK, NY 10022
Owner/Operator Telephone:	717-761-2633
Owner/Operator Telephone Ext:	Not reported
Owner/Operator Fax:	Not reported
Owner/Operator Email:	Not reported
Owner/Operator Indicator:	Operator
Owner/Operator Name:	RITE AID 5243
Legal Status:	Private
Date Became Current:	Not reported
Date Ended Current:	Not reported
Owner/Operator Address:	251 MARYSVILLE MALL
Owner/Operator City,State,Zip:	MARYSVILLE, WA 98270
Owner/Operator Telephone:	360-659-0492
Owner/Operator Telephone Ext:	Not reported
Owner/Operator Fax:	Not reported
Owner/Operator Email:	Not reported
Owner/Operator Indicator:	Owner
Owner/Operator Name:	RITE AID CORP
Legal Status:	Private
Date Became Current:	19990618
Date Ended Current:	Not reported
Owner/Operator Address:	PO BOX 3165
Owner/Operator City,State,Zip:	HARRISBURG, PA 17105
Owner/Operator Telephone:	717-761-2633
Owner/Operator Telephone Ext:	Not reported
Owner/Operator Fax:	Not reported
Owner/Operator Email:	Not reported
Owner/Operator Indicator:	Owner
Owner/Operator Name:	RITE AID CORP
Legal Status:	Private
Date Became Current:	19990618

Map ID
Direction
Distance
Elevation

MAP FINDINGS

Site

Database(s)

EDR ID Number
EPA ID Number

RITE AID 5243 (Continued)

1015751840

Date Ended Current:	Not reported
Owner/Operator Address:	PO BOX 3165
Owner/Operator City,State,Zip:	HARRISBURG, PA 17105
Owner/Operator Telephone:	717-761-2633
Owner/Operator Telephone Ext:	Not reported
Owner/Operator Fax:	Not reported
Owner/Operator Email:	Not reported
Owner/Operator Indicator:	Owner
Owner/Operator Name:	MGP 1X MARYSVILLE LLC
Legal Status:	Private
Date Became Current:	Not reported
Date Ended Current:	Not reported
Owner/Operator Address:	425 CALIFORNIA ST
Owner/Operator City,State,Zip:	SAN FRANCISCO, CA 94104
Owner/Operator Telephone:	415-693-9000
Owner/Operator Telephone Ext:	Not reported
Owner/Operator Fax:	Not reported
Owner/Operator Email:	Not reported
Owner/Operator Indicator:	Owner
Owner/Operator Name:	MGP 1X PROPERTIES LLC
Legal Status:	Private
Date Became Current:	Not reported
Date Ended Current:	Not reported
Owner/Operator Address:	425 CALIFORNIA ST
Owner/Operator City,State,Zip:	SAN FRANCISCO, CA 94104
Owner/Operator Telephone:	415-693-9000
Owner/Operator Telephone Ext:	Not reported
Owner/Operator Fax:	Not reported
Owner/Operator Email:	Not reported
Owner/Operator Indicator:	Owner
Owner/Operator Name:	MGP 1X PROPERTIES LLC
Legal Status:	Private
Date Became Current:	20181231
Date Ended Current:	Not reported
Owner/Operator Address:	425 CALIFORNIA ST
Owner/Operator City,State,Zip:	SAN FRANCISCO, CA 94104
Owner/Operator Telephone:	415-693-9000
Owner/Operator Telephone Ext:	Not reported
Owner/Operator Fax:	Not reported
Owner/Operator Email:	Not reported
Owner/Operator Indicator:	Owner
Owner/Operator Name:	RITE AID CORP
Legal Status:	Private
Date Became Current:	19990618
Date Ended Current:	Not reported
Owner/Operator Address:	PO BOX 3165
Owner/Operator City,State,Zip:	HARRISBURG, PA 17105
Owner/Operator Telephone:	Not reported
Owner/Operator Telephone Ext:	Not reported
Owner/Operator Fax:	Not reported
Owner/Operator Email:	Not reported
Owner/Operator Indicator:	Owner

Map ID
Direction
Distance
Elevation

MAP FINDINGS

Site

Database(s)

EDR ID Number
EPA ID Number

RITE AID 5243 (Continued)

1015751840

Owner/Operator Name: RITE AID CORP
Legal Status: Private
Date Became Current: 19990618
Date Ended Current: Not reported
Owner/Operator Address: PO BOX 3165
Owner/Operator City,State,Zip: HARRISBURG, PA 17105
Owner/Operator Telephone: Not reported
Owner/Operator Telephone Ext: Not reported
Owner/Operator Fax: Not reported
Owner/Operator Email: Not reported

Owner/Operator Indicator: Operator
Owner/Operator Name: RITE AID 5243
Legal Status: Private
Date Became Current: 19990618
Date Ended Current: Not reported
Owner/Operator Address: 251 MARYSVILLE MALL
Owner/Operator City,State,Zip: MARYSVILLE, WA 98270
Owner/Operator Telephone: 360-659-0492
Owner/Operator Telephone Ext: Not reported
Owner/Operator Fax: Not reported
Owner/Operator Email: Not reported

Owner/Operator Indicator: Owner
Owner/Operator Name: RITE AID 5243
Legal Status: Private
Date Became Current: Not reported
Date Ended Current: Not reported
Owner/Operator Address: 251 MARYSVILLE MALL
Owner/Operator City,State,Zip: MARYSVILLE, WA 98270
Owner/Operator Telephone: 000-000-0000
Owner/Operator Telephone Ext: Not reported
Owner/Operator Fax: Not reported
Owner/Operator Email: Not reported

Owner/Operator Indicator: Operator
Owner/Operator Name: RITE AID 5243
Legal Status: Private
Date Became Current: Not reported
Date Ended Current: Not reported
Owner/Operator Address: C/O QUALEX
Owner/Operator City,State,Zip: DURHAM, NC 27703
Owner/Operator Telephone: 919-484-3597
Owner/Operator Telephone Ext: Not reported
Owner/Operator Fax: Not reported
Owner/Operator Email: Not reported

Owner/Operator Indicator: Operator
Owner/Operator Name: RITE AID 5243
Legal Status: Private
Date Became Current: Not reported
Date Ended Current: Not reported
Owner/Operator Address: C/O QUALEX
Owner/Operator City,State,Zip: DURHAM, NC 27703
Owner/Operator Telephone: 919-484-3597
Owner/Operator Telephone Ext: Not reported
Owner/Operator Fax: Not reported

Map ID
Direction
Distance
Elevation

MAP FINDINGS

Site

Database(s)

EDR ID Number
EPA ID Number

RITE AID 5243 (Continued)

1015751840

Owner/Operator Email:	Not reported
Owner/Operator Indicator:	Owner
Owner/Operator Name:	NEW VALLEY REALTY
Legal Status:	Private
Date Became Current:	Not reported
Date Ended Current:	Not reported
Owner/Operator Address:	590 MADISON AVE
Owner/Operator City,State,Zip:	NEW YORK, NY 10022
Owner/Operator Telephone:	717-761-2633
Owner/Operator Telephone Ext:	Not reported
Owner/Operator Fax:	Not reported
Owner/Operator Email:	Not reported
Owner/Operator Indicator:	Operator
Owner/Operator Name:	RITE AID 5243
Legal Status:	Private
Date Became Current:	Not reported
Date Ended Current:	Not reported
Owner/Operator Address:	251 MARYSVILLE MALL
Owner/Operator City,State,Zip:	MARYSVILLE, WA 98270
Owner/Operator Telephone:	360-659-0492
Owner/Operator Telephone Ext:	Not reported
Owner/Operator Fax:	Not reported
Owner/Operator Email:	Not reported
Owner/Operator Indicator:	Owner
Owner/Operator Name:	THRIFTY PAYLESS INC
Legal Status:	Private
Date Became Current:	19970522
Date Ended Current:	Not reported
Owner/Operator Address:	30 HUNTER LANE
Owner/Operator City,State,Zip:	CAMP HILL, PA 17011
Owner/Operator Telephone:	717-761-2633
Owner/Operator Telephone Ext:	Not reported
Owner/Operator Fax:	Not reported
Owner/Operator Email:	Not reported
Owner/Operator Indicator:	Owner
Owner/Operator Name:	MGP 1X MARYSVILLE LLC
Legal Status:	Private
Date Became Current:	Not reported
Date Ended Current:	Not reported
Owner/Operator Address:	425 CALIFORNIA ST
Owner/Operator City,State,Zip:	SAN FRANCISCO, CA 94104
Owner/Operator Telephone:	415-693-9000
Owner/Operator Telephone Ext:	Not reported
Owner/Operator Fax:	Not reported
Owner/Operator Email:	Not reported
Owner/Operator Indicator:	Operator
Owner/Operator Name:	RITE AID CORP
Legal Status:	Private
Date Became Current:	Not reported
Date Ended Current:	Not reported
Owner/Operator Address:	30 HUNTER LANE
Owner/Operator City,State,Zip:	CAMP HILL, PA 17011

Map ID
Direction
Distance
Elevation

MAP FINDINGS

Site

Database(s)

EDR ID Number
EPA ID Number

RITE AID 5243 (Continued)

1015751840

Owner/Operator Telephone: 717-761-2633
Owner/Operator Telephone Ext: Not reported
Owner/Operator Fax: Not reported
Owner/Operator Email: Not reported

Owner/Operator Indicator: Operator
Owner/Operator Name: RITE AID CORP
Legal Status: Private
Date Became Current: Not reported
Date Ended Current: Not reported
Owner/Operator Address: 30 HUNTER LANE
Owner/Operator City,State,Zip: CAMP HILL, PA 17011
Owner/Operator Telephone: 717-761-2633
Owner/Operator Telephone Ext: Not reported
Owner/Operator Fax: Not reported
Owner/Operator Email: Not reported

Owner/Operator Indicator: Owner
Owner/Operator Name: THRIFTY PAYLESS INC
Legal Status: Private
Date Became Current: 19970522
Date Ended Current: Not reported
Owner/Operator Address: 30 HUNTER LANE
Owner/Operator City,State,Zip: CAMP HILL, PA 17011
Owner/Operator Telephone: 717-761-2633
Owner/Operator Telephone Ext: Not reported
Owner/Operator Fax: Not reported
Owner/Operator Email: Not reported

Owner/Operator Indicator: Owner
Owner/Operator Name: MGP 1X PROPERTIES LLC
Legal Status: Private
Date Became Current: 20181231
Date Ended Current: Not reported
Owner/Operator Address: 425 CALIFORNIA ST
Owner/Operator City,State,Zip: SAN FRANCISCO, CA 94104
Owner/Operator Telephone: 415-693-9000
Owner/Operator Telephone Ext: Not reported
Owner/Operator Fax: Not reported
Owner/Operator Email: Not reported

Owner/Operator Indicator: Operator
Owner/Operator Name: THRIFTY PAYLESS INC
Legal Status: Private
Date Became Current: Not reported
Date Ended Current: Not reported
Owner/Operator Address: 30 HUNTER LANE
Owner/Operator City,State,Zip: CAMP HILL, PA 17011
Owner/Operator Telephone: 717-761-2633
Owner/Operator Telephone Ext: Not reported
Owner/Operator Fax: Not reported
Owner/Operator Email: Not reported

Owner/Operator Indicator: Owner
Owner/Operator Name: THRIFTY PAYLESS T
Legal Status: Private
Date Became Current: 19970522

Map ID
Direction
Distance
Elevation

MAP FINDINGS

Site

Database(s)

EDR ID Number
EPA ID Number

RITE AID 5243 (Continued)

1015751840

Date Ended Current:	Not reported
Owner/Operator Address:	30 HUNTER LANE
Owner/Operator City,State,Zip:	CAMP HILL, PA 17011
Owner/Operator Telephone:	717-761-2633
Owner/Operator Telephone Ext:	Not reported
Owner/Operator Fax:	Not reported
Owner/Operator Email:	Not reported
Owner/Operator Indicator:	Owner
Owner/Operator Name:	RITE AID CORP
Legal Status:	Private
Date Became Current:	19990618
Date Ended Current:	Not reported
Owner/Operator Address:	PO BOX 3165
Owner/Operator City,State,Zip:	HARRISBURG, PA 17105
Owner/Operator Telephone:	717-761-2633
Owner/Operator Telephone Ext:	Not reported
Owner/Operator Fax:	Not reported
Owner/Operator Email:	Not reported
Owner/Operator Indicator:	Owner
Owner/Operator Name:	NEW VALLEY REALTY
Legal Status:	Private
Date Became Current:	Not reported
Date Ended Current:	Not reported
Owner/Operator Address:	590 MADISON AVE
Owner/Operator City,State,Zip:	NEW YORK, NY 10022
Owner/Operator Telephone:	000-000-0000
Owner/Operator Telephone Ext:	Not reported
Owner/Operator Fax:	Not reported
Owner/Operator Email:	Not reported
Owner/Operator Indicator:	Operator
Owner/Operator Name:	RITE AID 5243
Legal Status:	Private
Date Became Current:	Not reported
Date Ended Current:	Not reported
Owner/Operator Address:	C/O QUALEX
Owner/Operator City,State,Zip:	DURHAM, NC 27703
Owner/Operator Telephone:	919-484-3597
Owner/Operator Telephone Ext:	Not reported
Owner/Operator Fax:	Not reported
Owner/Operator Email:	Not reported
Owner/Operator Indicator:	Operator
Owner/Operator Name:	RITE AID 5243
Legal Status:	Private
Date Became Current:	Not reported
Date Ended Current:	Not reported
Owner/Operator Address:	251 MARYSVILLE MALL
Owner/Operator City,State,Zip:	MARYSVILLE, WA 98270
Owner/Operator Telephone:	360-659-2450
Owner/Operator Telephone Ext:	Not reported
Owner/Operator Fax:	Not reported
Owner/Operator Email:	Not reported
Owner/Operator Indicator:	Operator

Map ID
Direction
Distance
Elevation

MAP FINDINGS

Site

Database(s)

EDR ID Number
EPA ID Number

RITE AID 5243 (Continued)

1015751840

Owner/Operator Name: RITE AID 5243
Legal Status: Private
Date Became Current: Not reported
Date Ended Current: Not reported
Owner/Operator Address: 251 MARYSVILLE MALL
Owner/Operator City,State,Zip: MARYSVILLE, WA 98270
Owner/Operator Telephone: 360-659-0492
Owner/Operator Telephone Ext: Not reported
Owner/Operator Fax: Not reported
Owner/Operator Email: Not reported

Owner/Operator Indicator: Owner
Owner/Operator Name: NEW VALLEY REALTY
Legal Status: Private
Date Became Current: Not reported
Date Ended Current: Not reported
Owner/Operator Address: 590 MADISON AVE
Owner/Operator City,State,Zip: NEW YORK, NY 10022
Owner/Operator Telephone: 717-761-2633
Owner/Operator Telephone Ext: Not reported
Owner/Operator Fax: Not reported
Owner/Operator Email: Not reported

Owner/Operator Indicator: Owner
Owner/Operator Name: MGP 1X MARYSVILLE LLC
Legal Status: Private
Date Became Current: Not reported
Date Ended Current: Not reported
Owner/Operator Address: 425 CALIFORNIA ST
Owner/Operator City,State,Zip: SAN FRANCISCO, CA 94104
Owner/Operator Telephone: 415-693-9000
Owner/Operator Telephone Ext: Not reported
Owner/Operator Fax: Not reported
Owner/Operator Email: Not reported

Owner/Operator Indicator: Owner
Owner/Operator Name: THRIFTY PAYLESS INC
Legal Status: Private
Date Became Current: 19970522
Date Ended Current: Not reported
Owner/Operator Address: 30 HUNTER LANE
Owner/Operator City,State,Zip: CAMP HILL, PA 17011
Owner/Operator Telephone: 717-761-2633
Owner/Operator Telephone Ext: Not reported
Owner/Operator Fax: Not reported
Owner/Operator Email: Not reported

Owner/Operator Indicator: Operator
Owner/Operator Name: RITE AID CORP
Legal Status: Private
Date Became Current: Not reported
Date Ended Current: Not reported
Owner/Operator Address: 30 HUNTER LANE
Owner/Operator City,State,Zip: CAMP HILL, PA 17011
Owner/Operator Telephone: 717-761-2633
Owner/Operator Telephone Ext: Not reported
Owner/Operator Fax: Not reported

Map ID
Direction
Distance
Elevation

MAP FINDINGS

Site

Database(s)

EDR ID Number
EPA ID Number

RITE AID 5243 (Continued)

1015751840

Owner/Operator Email:	Not reported
Owner/Operator Indicator:	Owner
Owner/Operator Name:	MGP 1X MARYSVILLE LLC
Legal Status:	Private
Date Became Current:	Not reported
Date Ended Current:	Not reported
Owner/Operator Address:	425 CALIFORNIA ST
Owner/Operator City,State,Zip:	SAN FRANCISCO, CA 94104
Owner/Operator Telephone:	415-693-9000
Owner/Operator Telephone Ext:	Not reported
Owner/Operator Fax:	Not reported
Owner/Operator Email:	Not reported
Owner/Operator Indicator:	Owner
Owner/Operator Name:	MGP 1X PROPERTIES LLC
Legal Status:	Private
Date Became Current:	Not reported
Date Ended Current:	Not reported
Owner/Operator Address:	425 CALIFORNIA ST
Owner/Operator City,State,Zip:	SAN FRANCISCO, CA 94104
Owner/Operator Telephone:	415-693-9000
Owner/Operator Telephone Ext:	Not reported
Owner/Operator Fax:	Not reported
Owner/Operator Email:	Not reported
Owner/Operator Indicator:	Owner
Owner/Operator Name:	THRIFTY PAYLESS INC
Legal Status:	Private
Date Became Current:	19970522
Date Ended Current:	Not reported
Owner/Operator Address:	30 HUNTER LANE
Owner/Operator City,State,Zip:	CAMP HILL, PA 17011
Owner/Operator Telephone:	717-761-2633
Owner/Operator Telephone Ext:	Not reported
Owner/Operator Fax:	Not reported
Owner/Operator Email:	Not reported
Owner/Operator Indicator:	Owner
Owner/Operator Name:	THRIFTY PAYLESS INC
Legal Status:	Private
Date Became Current:	19970522
Date Ended Current:	Not reported
Owner/Operator Address:	30 HUNTER LANE
Owner/Operator City,State,Zip:	CAMP HILL, PA 17011
Owner/Operator Telephone:	717-761-2633
Owner/Operator Telephone Ext:	Not reported
Owner/Operator Fax:	Not reported
Owner/Operator Email:	Not reported
Owner/Operator Indicator:	Owner
Owner/Operator Name:	MGP 1X PROPERTIES LLC
Legal Status:	Private
Date Became Current:	Not reported
Date Ended Current:	Not reported
Owner/Operator Address:	425 CALIFORNIA ST
Owner/Operator City,State,Zip:	SAN FRANCISCO, CA 94104

Map ID
Direction
Distance
Elevation

MAP FINDINGS

Site

Database(s)

EDR ID Number
EPA ID Number

RITE AID 5243 (Continued)

1015751840

Owner/Operator Telephone:	415-693-9000
Owner/Operator Telephone Ext:	Not reported
Owner/Operator Fax:	Not reported
Owner/Operator Email:	Not reported
Owner/Operator Indicator:	Owner
Owner/Operator Name:	THRIFTY PAYLESS INC
Legal Status:	Private
Date Became Current:	19970522
Date Ended Current:	Not reported
Owner/Operator Address:	30 HUNTER LANE
Owner/Operator City,State,Zip:	CAMP HILL, PA 17011
Owner/Operator Telephone:	717-761-2633
Owner/Operator Telephone Ext:	Not reported
Owner/Operator Fax:	Not reported
Owner/Operator Email:	Not reported
Owner/Operator Indicator:	Operator
Owner/Operator Name:	THRIFTY PAYLESS INC
Legal Status:	Private
Date Became Current:	19970522
Date Ended Current:	Not reported
Owner/Operator Address:	30 HUNTER LANE
Owner/Operator City,State,Zip:	CAMP HILL, PA 17011
Owner/Operator Telephone:	717-761-2633
Owner/Operator Telephone Ext:	Not reported
Owner/Operator Fax:	Not reported
Owner/Operator Email:	Not reported
Owner/Operator Indicator:	Operator
Owner/Operator Name:	THRIFTY PAYLESS INC
Legal Status:	Private
Date Became Current:	19970522
Date Ended Current:	Not reported
Owner/Operator Address:	30 HUNTER LANE
Owner/Operator City,State,Zip:	CAMP HILL, PA 17011
Owner/Operator Telephone:	717-761-2633
Owner/Operator Telephone Ext:	Not reported
Owner/Operator Fax:	Not reported
Owner/Operator Email:	Not reported
Owner/Operator Indicator:	Operator
Owner/Operator Name:	RITE AID 5243
Legal Status:	Private
Date Became Current:	19990618
Date Ended Current:	Not reported
Owner/Operator Address:	251 MARYSVILLE MALL
Owner/Operator City,State,Zip:	MARYSVILLE, WA 98270
Owner/Operator Telephone:	Not reported
Owner/Operator Telephone Ext:	Not reported
Owner/Operator Fax:	Not reported
Owner/Operator Email:	Not reported
Owner/Operator Indicator:	Operator
Owner/Operator Name:	RITE AID 5243
Legal Status:	Private
Date Became Current:	19990618

Map ID
Direction
Distance
Elevation

MAP FINDINGS

Site

Database(s)

EDR ID Number
EPA ID Number

RITE AID 5243 (Continued)

1015751840

Date Ended Current: Not reported
Owner/Operator Address: 251 MARYSVILLE MALL
Owner/Operator City,State,Zip: MARYSVILLE, WA 98270
Owner/Operator Telephone: Not reported
Owner/Operator Telephone Ext: Not reported
Owner/Operator Fax: Not reported
Owner/Operator Email: Not reported

Owner/Operator Indicator: Owner
Owner/Operator Name: RITE AID CORP
Legal Status: Private
Date Became Current: 19990618
Date Ended Current: Not reported
Owner/Operator Address: PO BOX 3165
Owner/Operator City,State,Zip: HARRISBURG, PA 17105
Owner/Operator Telephone: 717-761-2633
Owner/Operator Telephone Ext: Not reported
Owner/Operator Fax: Not reported
Owner/Operator Email: Not reported

Owner/Operator Indicator: Owner
Owner/Operator Name: RITE AID CORP
Legal Status: Private
Date Became Current: 19990618
Date Ended Current: Not reported
Owner/Operator Address: PO BOX 3165
Owner/Operator City,State,Zip: HARRISBURG, PA 17105
Owner/Operator Telephone: 717-761-2633
Owner/Operator Telephone Ext: Not reported
Owner/Operator Fax: Not reported
Owner/Operator Email: Not reported

Owner/Operator Indicator: Operator
Owner/Operator Name: RITE AID 5243
Legal Status: Private
Date Became Current: Not reported
Date Ended Current: Not reported
Owner/Operator Address: 251 MARYSVILLE MALL
Owner/Operator City,State,Zip: MARYSVILLE, WA 98270
Owner/Operator Telephone: 360-659-2450
Owner/Operator Telephone Ext: Not reported
Owner/Operator Fax: Not reported
Owner/Operator Email: Not reported

Owner/Operator Indicator: Owner
Owner/Operator Name: RITE AID CORP
Legal Status: Private
Date Became Current: 19990618
Date Ended Current: Not reported
Owner/Operator Address: PO BOX 3165
Owner/Operator City,State,Zip: HARRISBURG, PA 17105
Owner/Operator Telephone: 717-761-2633
Owner/Operator Telephone Ext: Not reported
Owner/Operator Fax: Not reported
Owner/Operator Email: Not reported

Owner/Operator Indicator: Owner

Map ID
Direction
Distance
Elevation

MAP FINDINGS

Site

Database(s)

EDR ID Number
EPA ID Number

RITE AID 5243 (Continued)

1015751840

Owner/Operator Name: RITE AID CORP
Legal Status: Private
Date Became Current: 19990618
Date Ended Current: Not reported
Owner/Operator Address: PO BOX 3165
Owner/Operator City,State,Zip: HARRISBURG, PA 17105
Owner/Operator Telephone: 717-761-2633
Owner/Operator Telephone Ext: Not reported
Owner/Operator Fax: Not reported
Owner/Operator Email: Not reported

Owner/Operator Indicator: Owner
Owner/Operator Name: NEW VALLEY REALTY
Legal Status: Private
Date Became Current: Not reported
Date Ended Current: Not reported
Owner/Operator Address: 590 MADISON AVE
Owner/Operator City,State,Zip: NEW YORK, NY 10022
Owner/Operator Telephone: 717-761-2633
Owner/Operator Telephone Ext: Not reported
Owner/Operator Fax: Not reported
Owner/Operator Email: Not reported

Owner/Operator Indicator: Operator
Owner/Operator Name: RITE AID 5243
Legal Status: Private
Date Became Current: Not reported
Date Ended Current: Not reported
Owner/Operator Address: 251 MARYSVILLE MALL
Owner/Operator City,State,Zip: MARYSVILLE, WA 98270
Owner/Operator Telephone: 360-659-0492
Owner/Operator Telephone Ext: Not reported
Owner/Operator Fax: Not reported
Owner/Operator Email: Not reported

Owner/Operator Indicator: Owner
Owner/Operator Name: THRIFTY PAYLESS INC
Legal Status: Private
Date Became Current: 19970522
Date Ended Current: Not reported
Owner/Operator Address: 30 HUNTER LANE
Owner/Operator City,State,Zip: CAMP HILL, PA 17011
Owner/Operator Telephone: 717-761-2633
Owner/Operator Telephone Ext: Not reported
Owner/Operator Fax: Not reported
Owner/Operator Email: Not reported

Owner/Operator Indicator: Operator
Owner/Operator Name: RITE AID CORP
Legal Status: Private
Date Became Current: Not reported
Date Ended Current: Not reported
Owner/Operator Address: 30 HUNTER LANE
Owner/Operator City,State,Zip: CAMP HILL, PA 17011
Owner/Operator Telephone: 717-761-2633
Owner/Operator Telephone Ext: Not reported
Owner/Operator Fax: Not reported

Map ID
Direction
Distance
Elevation

MAP FINDINGS

Site

Database(s)

EDR ID Number
EPA ID Number

RITE AID 5243 (Continued)

1015751840

Owner/Operator Email:	Not reported
Owner/Operator Indicator:	Owner
Owner/Operator Name:	THRIFTY PAYLESS INC
Legal Status:	Private
Date Became Current:	19970522
Date Ended Current:	Not reported
Owner/Operator Address:	30 HUNTER LANE
Owner/Operator City,State,Zip:	CAMP HILL, PA 17011
Owner/Operator Telephone:	717-761-2633
Owner/Operator Telephone Ext:	Not reported
Owner/Operator Fax:	Not reported
Owner/Operator Email:	Not reported
Owner/Operator Indicator:	Owner
Owner/Operator Name:	THRIFTY PAYLESS INC
Legal Status:	Private
Date Became Current:	19970522
Date Ended Current:	Not reported
Owner/Operator Address:	30 HUNTER LANE
Owner/Operator City,State,Zip:	CAMP HILL, PA 17011
Owner/Operator Telephone:	717-761-2633
Owner/Operator Telephone Ext:	Not reported
Owner/Operator Fax:	Not reported
Owner/Operator Email:	Not reported
Owner/Operator Indicator:	Owner
Owner/Operator Name:	THRIFTY PAYLESS INC
Legal Status:	Private
Date Became Current:	19970522
Date Ended Current:	Not reported
Owner/Operator Address:	30 HUNTER LANE
Owner/Operator City,State,Zip:	CAMP HILL, PA 17011
Owner/Operator Telephone:	717-761-2633
Owner/Operator Telephone Ext:	Not reported
Owner/Operator Fax:	Not reported
Owner/Operator Email:	Not reported
Owner/Operator Indicator:	Owner
Owner/Operator Name:	MGP 1X PROPERTIES LLC
Legal Status:	Private
Date Became Current:	Not reported
Date Ended Current:	Not reported
Owner/Operator Address:	425 CALIFORNIA ST
Owner/Operator City,State,Zip:	SAN FRANCISCO, CA 94104
Owner/Operator Telephone:	415-693-9000
Owner/Operator Telephone Ext:	Not reported
Owner/Operator Fax:	Not reported
Owner/Operator Email:	Not reported
Owner/Operator Indicator:	Owner
Owner/Operator Name:	MGP 1X PROPERTIES LLC
Legal Status:	Private
Date Became Current:	Not reported
Date Ended Current:	Not reported
Owner/Operator Address:	425 CALIFORNIA ST
Owner/Operator City,State,Zip:	SAN FRANCISCO, CA 94104

Map ID
Direction
Distance
Elevation

MAP FINDINGS

Site

Database(s)

EDR ID Number
EPA ID Number

RITE AID 5243 (Continued)

1015751840

Owner/Operator Telephone:	415-693-9000
Owner/Operator Telephone Ext:	Not reported
Owner/Operator Fax:	Not reported
Owner/Operator Email:	Not reported
Owner/Operator Indicator:	Owner
Owner/Operator Name:	THRIFTY PAYLESS INC
Legal Status:	Private
Date Became Current:	19970522
Date Ended Current:	Not reported
Owner/Operator Address:	30 HUNTER LANE
Owner/Operator City,State,Zip:	CAMP HILL, PA 17011
Owner/Operator Telephone:	717-761-2633
Owner/Operator Telephone Ext:	Not reported
Owner/Operator Fax:	Not reported
Owner/Operator Email:	Not reported
Owner/Operator Indicator:	Owner
Owner/Operator Name:	RITE AID CORP
Legal Status:	Private
Date Became Current:	19990618
Date Ended Current:	Not reported
Owner/Operator Address:	PO BOX 3165
Owner/Operator City,State,Zip:	HARRISBURG, PA 17105
Owner/Operator Telephone:	717-761-2633
Owner/Operator Telephone Ext:	Not reported
Owner/Operator Fax:	Not reported
Owner/Operator Email:	Not reported
Owner/Operator Indicator:	Owner
Owner/Operator Name:	NEW VALLEY REALTY
Legal Status:	Private
Date Became Current:	Not reported
Date Ended Current:	Not reported
Owner/Operator Address:	590 MADISON AVE
Owner/Operator City,State,Zip:	NEW YORK, NY 10022
Owner/Operator Telephone:	000-000-0000
Owner/Operator Telephone Ext:	Not reported
Owner/Operator Fax:	Not reported
Owner/Operator Email:	Not reported
Owner/Operator Indicator:	Owner
Owner/Operator Name:	RITE AID CORP
Legal Status:	Private
Date Became Current:	19990618
Date Ended Current:	Not reported
Owner/Operator Address:	PO BOX 3165
Owner/Operator City,State,Zip:	HARRISBURG, PA 17105
Owner/Operator Telephone:	717-761-2633
Owner/Operator Telephone Ext:	Not reported
Owner/Operator Fax:	Not reported
Owner/Operator Email:	Not reported
Owner/Operator Indicator:	Operator
Owner/Operator Name:	RITE AID CORP
Legal Status:	Private
Date Became Current:	Not reported

Map ID
Direction
Distance
Elevation

MAP FINDINGS

Site

Database(s)

EDR ID Number
EPA ID Number

RITE AID 5243 (Continued)

1015751840

Date Ended Current:	Not reported
Owner/Operator Address:	30 HUNTER LANE
Owner/Operator City,State,Zip:	CAMP HILL, PA 17011
Owner/Operator Telephone:	717-761-2633
Owner/Operator Telephone Ext:	Not reported
Owner/Operator Fax:	Not reported
Owner/Operator Email:	Not reported
Owner/Operator Indicator:	Owner
Owner/Operator Name:	MGP 1X MARYSVILLE LLC
Legal Status:	Private
Date Became Current:	Not reported
Date Ended Current:	Not reported
Owner/Operator Address:	425 CALIFORNIA ST
Owner/Operator City,State,Zip:	SAN FRANCISCO, CA 94104
Owner/Operator Telephone:	415-693-9000
Owner/Operator Telephone Ext:	Not reported
Owner/Operator Fax:	Not reported
Owner/Operator Email:	Not reported
Owner/Operator Indicator:	Owner
Owner/Operator Name:	MGP 1X MARYSVILLE LLC
Legal Status:	Private
Date Became Current:	Not reported
Date Ended Current:	Not reported
Owner/Operator Address:	425 CALIFORNIA ST
Owner/Operator City,State,Zip:	SAN FRANCISCO, CA 94104
Owner/Operator Telephone:	415-693-9000
Owner/Operator Telephone Ext:	Not reported
Owner/Operator Fax:	Not reported
Owner/Operator Email:	Not reported
Owner/Operator Indicator:	Owner
Owner/Operator Name:	THRIFTY PAYLESS INC
Legal Status:	Private
Date Became Current:	19970522
Date Ended Current:	Not reported
Owner/Operator Address:	30 HUNTER LANE
Owner/Operator City,State,Zip:	CAMP HILL, PA 17011
Owner/Operator Telephone:	717-761-2633
Owner/Operator Telephone Ext:	Not reported
Owner/Operator Fax:	Not reported
Owner/Operator Email:	Not reported
Owner/Operator Indicator:	Owner
Owner/Operator Name:	THRIFTY PAYLESS INC
Legal Status:	Private
Date Became Current:	19970522
Date Ended Current:	Not reported
Owner/Operator Address:	30 HUNTER LANE
Owner/Operator City,State,Zip:	CAMP HILL, PA 17011
Owner/Operator Telephone:	717-761-2633
Owner/Operator Telephone Ext:	Not reported
Owner/Operator Fax:	Not reported
Owner/Operator Email:	Not reported
Owner/Operator Indicator:	Owner

Map ID
Direction
Distance
Elevation

MAP FINDINGS

Site

Database(s)

EDR ID Number
EPA ID Number

RITE AID 5243 (Continued)

1015751840

Owner/Operator Name: THRIFTY PAYLESS INC
Legal Status: Private
Date Became Current: 19970522
Date Ended Current: Not reported
Owner/Operator Address: 30 HUNTER LANE
Owner/Operator City,State,Zip: CAMP HILL, PA 17011
Owner/Operator Telephone: 717-761-2633
Owner/Operator Telephone Ext: Not reported
Owner/Operator Fax: Not reported
Owner/Operator Email: Not reported

Owner/Operator Indicator: Operator
Owner/Operator Name: THRIFTY PAYLESS INC
Legal Status: Private
Date Became Current: Not reported
Date Ended Current: Not reported
Owner/Operator Address: 30 HUNTER LANE
Owner/Operator City,State,Zip: CAMP HILL, PA 17011
Owner/Operator Telephone: 717-761-2633
Owner/Operator Telephone Ext: Not reported
Owner/Operator Fax: Not reported
Owner/Operator Email: Not reported

Owner/Operator Indicator: Owner
Owner/Operator Name: RITE AID CORP
Legal Status: Private
Date Became Current: 19990618
Date Ended Current: Not reported
Owner/Operator Address: PO BOX 3165
Owner/Operator City,State,Zip: HARRISBURG, PA 17105
Owner/Operator Telephone: Not reported
Owner/Operator Telephone Ext: Not reported
Owner/Operator Fax: Not reported
Owner/Operator Email: Not reported

Owner/Operator Indicator: Operator
Owner/Operator Name: RITE AID 5243
Legal Status: Private
Date Became Current: Not reported
Date Ended Current: Not reported
Owner/Operator Address: C/O QUALEX
Owner/Operator City,State,Zip: DURHAM, NC 27703
Owner/Operator Telephone: 919-484-3597
Owner/Operator Telephone Ext: Not reported
Owner/Operator Fax: Not reported
Owner/Operator Email: Not reported

Owner/Operator Indicator: Operator
Owner/Operator Name: RITE AID CORP
Legal Status: Private
Date Became Current: Not reported
Date Ended Current: Not reported
Owner/Operator Address: 30 HUNTER LANE
Owner/Operator City,State,Zip: CAMP HILL, PA 17011
Owner/Operator Telephone: 717-761-2633
Owner/Operator Telephone Ext: Not reported
Owner/Operator Fax: Not reported

Map ID
Direction
Distance
Elevation

MAP FINDINGS

Site

Database(s)

EDR ID Number
EPA ID Number

RITE AID 5243 (Continued)

1015751840

Owner/Operator Email: Not reported

Owner/Operator Indicator: Owner
Owner/Operator Name: MGP 1X MARYSVILLE LLC
Legal Status: Private
Date Became Current: Not reported
Date Ended Current: Not reported
Owner/Operator Address: 425 CALIFORNIA ST
Owner/Operator City,State,Zip: SAN FRANCISCO, CA 94104
Owner/Operator Telephone: 415-693-9000
Owner/Operator Telephone Ext: Not reported
Owner/Operator Fax: Not reported
Owner/Operator Email: Not reported

Owner/Operator Indicator: Operator
Owner/Operator Name: RITE AID 5243
Legal Status: Private
Date Became Current: 19990618
Date Ended Current: Not reported
Owner/Operator Address: 251 MARYSVILLE MALL
Owner/Operator City,State,Zip: MARYSVILLE, WA 98270
Owner/Operator Telephone: Not reported
Owner/Operator Telephone Ext: Not reported
Owner/Operator Fax: Not reported
Owner/Operator Email: Not reported

Historic Generators:

Receive Date: 20100319
Handler Name: RITE AID 5243
Federal Waste Generator Description: Not a generator, verified
State District Owner: WA
Large Quantity Handler of Universal Waste: No
Recognized Trader Importer: No
Recognized Trader Exporter: No
Spent Lead Acid Battery Importer: No
Spent Lead Acid Battery Exporter: No
Current Record: No
Non Storage Recycler Activity: Not reported
Electronic Manifest Broker: Not reported

Receive Date: 20120406
Handler Name: RITE AID 5243
Federal Waste Generator Description: Not a generator, verified
State District Owner: WA
Large Quantity Handler of Universal Waste: No
Recognized Trader Importer: No
Recognized Trader Exporter: No
Spent Lead Acid Battery Importer: No
Spent Lead Acid Battery Exporter: No
Current Record: No
Non Storage Recycler Activity: Not reported
Electronic Manifest Broker: Not reported

Receive Date: 20150914
Handler Name: RITE AID 5243
Federal Waste Generator Description: Large Quantity Generator
State District Owner: WA

Map ID
Direction
Distance
Elevation

MAP FINDINGS

Site

Database(s)

EDR ID Number
EPA ID Number

RITE AID 5243 (Continued)

1015751840

Large Quantity Handler of Universal Waste: No
Recognized Trader Importer: No
Recognized Trader Exporter: No
Spent Lead Acid Battery Importer: No
Spent Lead Acid Battery Exporter: No
Current Record: No
Non Storage Recycler Activity: Not reported
Electronic Manifest Broker: Not reported

Receive Date: 20111209
Handler Name: RITE AID 5243
Federal Waste Generator Description: Conditionally Exempt Small Quantity Generator
State District Owner: WA
Large Quantity Handler of Universal Waste: No
Recognized Trader Importer: No
Recognized Trader Exporter: No
Spent Lead Acid Battery Importer: No
Spent Lead Acid Battery Exporter: No
Current Record: No
Non Storage Recycler Activity: Not reported
Electronic Manifest Broker: Not reported

Receive Date: 19990301
Handler Name: RITE AID 5243
Federal Waste Generator Description: Small Quantity Generator
State District Owner: WA
Large Quantity Handler of Universal Waste: No
Recognized Trader Importer: No
Recognized Trader Exporter: No
Spent Lead Acid Battery Importer: No
Spent Lead Acid Battery Exporter: No
Current Record: No
Non Storage Recycler Activity: Not reported
Electronic Manifest Broker: Not reported

Receive Date: 19990618
Handler Name: RITE AID 5243
Federal Waste Generator Description: Small Quantity Generator
State District Owner: WA
Large Quantity Handler of Universal Waste: No
Recognized Trader Importer: No
Recognized Trader Exporter: No
Spent Lead Acid Battery Importer: No
Spent Lead Acid Battery Exporter: No
Current Record: No
Non Storage Recycler Activity: Not reported
Electronic Manifest Broker: Not reported

Receive Date: 20000229
Handler Name: RITE AID 5243
Federal Waste Generator Description: Small Quantity Generator
State District Owner: WA
Large Quantity Handler of Universal Waste: No
Recognized Trader Importer: No
Recognized Trader Exporter: No
Spent Lead Acid Battery Importer: No
Spent Lead Acid Battery Exporter: No

Map ID
Direction
Distance
Elevation

MAP FINDINGS

Site

Database(s)

EDR ID Number
EPA ID Number

RITE AID 5243 (Continued)

1015751840

Current Record:	No
Non Storage Recycler Activity:	Not reported
Electronic Manifest Broker:	Not reported
Receive Date:	20010228
Handler Name:	RITE AID 5243
Federal Waste Generator Description:	Small Quantity Generator
State District Owner:	WA
Large Quantity Handler of Universal Waste:	No
Recognized Trader Importer:	No
Recognized Trader Exporter:	No
Spent Lead Acid Battery Importer:	No
Spent Lead Acid Battery Exporter:	No
Current Record:	No
Non Storage Recycler Activity:	Not reported
Electronic Manifest Broker:	Not reported
Receive Date:	20020228
Handler Name:	RITE AID 5243
Federal Waste Generator Description:	Small Quantity Generator
State District Owner:	WA
Large Quantity Handler of Universal Waste:	No
Recognized Trader Importer:	No
Recognized Trader Exporter:	No
Spent Lead Acid Battery Importer:	No
Spent Lead Acid Battery Exporter:	No
Current Record:	No
Non Storage Recycler Activity:	Not reported
Electronic Manifest Broker:	Not reported
Receive Date:	20030303
Handler Name:	RITE AID 5243
Federal Waste Generator Description:	Small Quantity Generator
State District Owner:	WA
Large Quantity Handler of Universal Waste:	No
Recognized Trader Importer:	No
Recognized Trader Exporter:	No
Spent Lead Acid Battery Importer:	No
Spent Lead Acid Battery Exporter:	No
Current Record:	No
Non Storage Recycler Activity:	Not reported
Electronic Manifest Broker:	Not reported
Receive Date:	20040329
Handler Name:	RITE AID 5243
Federal Waste Generator Description:	Small Quantity Generator
State District Owner:	WA
Large Quantity Handler of Universal Waste:	No
Recognized Trader Importer:	No
Recognized Trader Exporter:	No
Spent Lead Acid Battery Importer:	No
Spent Lead Acid Battery Exporter:	No
Current Record:	No
Non Storage Recycler Activity:	Not reported
Electronic Manifest Broker:	Not reported
Receive Date:	20050228

Map ID
Direction
Distance
Elevation

MAP FINDINGS

Site

Database(s)

EDR ID Number
EPA ID Number

RITE AID 5243 (Continued)

1015751840

Handler Name: RITE AID 5243
Federal Waste Generator Description: Small Quantity Generator
State District Owner: WA
Large Quantity Handler of Universal Waste: No
Recognized Trader Importer: No
Recognized Trader Exporter: No
Spent Lead Acid Battery Importer: No
Spent Lead Acid Battery Exporter: No
Current Record: No
Non Storage Recycler Activity: Not reported
Electronic Manifest Broker: Not reported

Receive Date: 20060217
Handler Name: RITE AID 5243
Federal Waste Generator Description: Small Quantity Generator
State District Owner: WA
Large Quantity Handler of Universal Waste: No
Recognized Trader Importer: No
Recognized Trader Exporter: No
Spent Lead Acid Battery Importer: No
Spent Lead Acid Battery Exporter: No
Current Record: No
Non Storage Recycler Activity: Not reported
Electronic Manifest Broker: Not reported

Receive Date: 20070228
Handler Name: RITE AID 5243
Federal Waste Generator Description: Small Quantity Generator
State District Owner: WA
Large Quantity Handler of Universal Waste: No
Recognized Trader Importer: No
Recognized Trader Exporter: No
Spent Lead Acid Battery Importer: No
Spent Lead Acid Battery Exporter: No
Current Record: No
Non Storage Recycler Activity: Not reported
Electronic Manifest Broker: Not reported

Receive Date: 20080528
Handler Name: RITE AID 5243
Federal Waste Generator Description: Conditionally Exempt Small Quantity Generator
State District Owner: WA
Large Quantity Handler of Universal Waste: No
Recognized Trader Importer: No
Recognized Trader Exporter: No
Spent Lead Acid Battery Importer: No
Spent Lead Acid Battery Exporter: No
Current Record: No
Non Storage Recycler Activity: Not reported
Electronic Manifest Broker: Not reported

Receive Date: 20090128
Handler Name: RITE AID 5243
Federal Waste Generator Description: Conditionally Exempt Small Quantity Generator
State District Owner: WA
Large Quantity Handler of Universal Waste: No
Recognized Trader Importer: No

Map ID
Direction
Distance
Elevation

MAP FINDINGS

Site

Database(s)

EDR ID Number
EPA ID Number

RITE AID 5243 (Continued)

1015751840

Recognized Trader Exporter: No
Spent Lead Acid Battery Importer: No
Spent Lead Acid Battery Exporter: No
Current Record: No
Non Storage Recycler Activity: Not reported
Electronic Manifest Broker: Not reported

Receive Date: 20100319
Handler Name: RITE AID 5243
Federal Waste Generator Description: Not a generator, verified
State District Owner: WA
Large Quantity Handler of Universal Waste: No
Recognized Trader Importer: No
Recognized Trader Exporter: No
Spent Lead Acid Battery Importer: No
Spent Lead Acid Battery Exporter: No
Current Record: No
Non Storage Recycler Activity: Not reported
Electronic Manifest Broker: Not reported

Receive Date: 20110526
Handler Name: RITE AID 5243
Federal Waste Generator Description: Not a generator, verified
State District Owner: WA
Large Quantity Handler of Universal Waste: No
Recognized Trader Importer: No
Recognized Trader Exporter: No
Spent Lead Acid Battery Importer: No
Spent Lead Acid Battery Exporter: No
Current Record: No
Non Storage Recycler Activity: Not reported
Electronic Manifest Broker: Not reported

Receive Date: 20111209
Handler Name: RITE AID 5243
Federal Waste Generator Description: Conditionally Exempt Small Quantity Generator
State District Owner: WA
Large Quantity Handler of Universal Waste: No
Recognized Trader Importer: No
Recognized Trader Exporter: No
Spent Lead Acid Battery Importer: No
Spent Lead Acid Battery Exporter: No
Current Record: No
Non Storage Recycler Activity: Not reported
Electronic Manifest Broker: Not reported

Receive Date: 20120406
Handler Name: RITE AID 5243
Federal Waste Generator Description: Not a generator, verified
State District Owner: WA
Large Quantity Handler of Universal Waste: No
Recognized Trader Importer: No
Recognized Trader Exporter: No
Spent Lead Acid Battery Importer: No
Spent Lead Acid Battery Exporter: No
Current Record: No
Non Storage Recycler Activity: Not reported

Map ID
Direction
Distance
Elevation

MAP FINDINGS

Site

Database(s)

EDR ID Number
EPA ID Number

RITE AID 5243 (Continued)

1015751840

Electronic Manifest Broker:	Not reported
Receive Date:	20130507
Handler Name:	RITE AID 5243
Federal Waste Generator Description:	Conditionally Exempt Small Quantity Generator
State District Owner:	WA
Large Quantity Handler of Universal Waste:	No
Recognized Trader Importer:	No
Recognized Trader Exporter:	No
Spent Lead Acid Battery Importer:	No
Spent Lead Acid Battery Exporter:	No
Current Record:	No
Non Storage Recycler Activity:	Not reported
Electronic Manifest Broker:	Not reported
Receive Date:	20131031
Handler Name:	RITE AID 5243
Federal Waste Generator Description:	Conditionally Exempt Small Quantity Generator
State District Owner:	WA
Large Quantity Handler of Universal Waste:	No
Recognized Trader Importer:	No
Recognized Trader Exporter:	No
Spent Lead Acid Battery Importer:	No
Spent Lead Acid Battery Exporter:	No
Current Record:	No
Non Storage Recycler Activity:	Not reported
Electronic Manifest Broker:	Not reported
Receive Date:	20140220
Handler Name:	RITE AID 5243
Federal Waste Generator Description:	Conditionally Exempt Small Quantity Generator
State District Owner:	WA
Large Quantity Handler of Universal Waste:	No
Recognized Trader Importer:	No
Recognized Trader Exporter:	No
Spent Lead Acid Battery Importer:	No
Spent Lead Acid Battery Exporter:	No
Current Record:	No
Non Storage Recycler Activity:	Not reported
Electronic Manifest Broker:	Not reported
Receive Date:	20150107
Handler Name:	RITE AID 5243
Federal Waste Generator Description:	Large Quantity Generator
State District Owner:	WA
Large Quantity Handler of Universal Waste:	No
Recognized Trader Importer:	No
Recognized Trader Exporter:	No
Spent Lead Acid Battery Importer:	No
Spent Lead Acid Battery Exporter:	No
Current Record:	No
Non Storage Recycler Activity:	Not reported
Electronic Manifest Broker:	Not reported
Receive Date:	20150225
Handler Name:	RITE AID 5243
Federal Waste Generator Description:	Large Quantity Generator

Map ID
Direction
Distance
Elevation

MAP FINDINGS

Site

Database(s)

EDR ID Number
EPA ID Number

RITE AID 5243 (Continued)

1015751840

State District Owner: WA
Large Quantity Handler of Universal Waste: No
Recognized Trader Importer: No
Recognized Trader Exporter: No
Spent Lead Acid Battery Importer: No
Spent Lead Acid Battery Exporter: No
Current Record: No
Non Storage Recycler Activity: Not reported
Electronic Manifest Broker: Not reported

Receive Date: 20150914
Handler Name: RITE AID 5243
Federal Waste Generator Description: Large Quantity Generator
State District Owner: WA
Large Quantity Handler of Universal Waste: No
Recognized Trader Importer: No
Recognized Trader Exporter: No
Spent Lead Acid Battery Importer: No
Spent Lead Acid Battery Exporter: No
Current Record: No
Non Storage Recycler Activity: Not reported
Electronic Manifest Broker: Not reported

Receive Date: 20151116
Handler Name: RITE AID 5243
Federal Waste Generator Description: Conditionally Exempt Small Quantity Generator
State District Owner: WA
Large Quantity Handler of Universal Waste: No
Recognized Trader Importer: No
Recognized Trader Exporter: No
Spent Lead Acid Battery Importer: No
Spent Lead Acid Battery Exporter: No
Current Record: No
Non Storage Recycler Activity: Not reported
Electronic Manifest Broker: Not reported

Receive Date: 20160218
Handler Name: RITE AID 5243
Federal Waste Generator Description: Conditionally Exempt Small Quantity Generator
State District Owner: WA
Large Quantity Handler of Universal Waste: No
Recognized Trader Importer: No
Recognized Trader Exporter: No
Spent Lead Acid Battery Importer: No
Spent Lead Acid Battery Exporter: No
Current Record: No
Non Storage Recycler Activity: Not reported
Electronic Manifest Broker: Not reported

Receive Date: 20160720
Handler Name: RITE AID 5243
Federal Waste Generator Description: Conditionally Exempt Small Quantity Generator
State District Owner: WA
Large Quantity Handler of Universal Waste: No
Recognized Trader Importer: No
Recognized Trader Exporter: No
Spent Lead Acid Battery Importer: No

Map ID
Direction
Distance
Elevation

MAP FINDINGS

Site

Database(s)

EDR ID Number
EPA ID Number

RITE AID 5243 (Continued)

1015751840

Spent Lead Acid Battery Exporter:	No
Current Record:	No
Non Storage Recycler Activity:	Not reported
Electronic Manifest Broker:	Not reported
Receive Date:	20170110
Handler Name:	RITE AID 5243
Federal Waste Generator Description:	Conditionally Exempt Small Quantity Generator
State District Owner:	WA
Large Quantity Handler of Universal Waste:	No
Recognized Trader Importer:	No
Recognized Trader Exporter:	No
Spent Lead Acid Battery Importer:	No
Spent Lead Acid Battery Exporter:	No
Current Record:	No
Non Storage Recycler Activity:	Not reported
Electronic Manifest Broker:	Not reported
Receive Date:	20180130
Handler Name:	RITE AID 5243
Federal Waste Generator Description:	Conditionally Exempt Small Quantity Generator
State District Owner:	WA
Large Quantity Handler of Universal Waste:	No
Recognized Trader Importer:	No
Recognized Trader Exporter:	No
Spent Lead Acid Battery Importer:	No
Spent Lead Acid Battery Exporter:	No
Current Record:	No
Non Storage Recycler Activity:	Not reported
Electronic Manifest Broker:	Not reported
Receive Date:	20190402
Handler Name:	RITE AID 5243
Federal Waste Generator Description:	Conditionally Exempt Small Quantity Generator
State District Owner:	WA
Large Quantity Handler of Universal Waste:	No
Recognized Trader Importer:	No
Recognized Trader Exporter:	No
Spent Lead Acid Battery Importer:	No
Spent Lead Acid Battery Exporter:	No
Current Record:	No
Non Storage Recycler Activity:	Not reported
Electronic Manifest Broker:	Not reported
Receive Date:	20200108
Handler Name:	RITE AID 5243
Federal Waste Generator Description:	Conditionally Exempt Small Quantity Generator
State District Owner:	WA
Large Quantity Handler of Universal Waste:	No
Recognized Trader Importer:	No
Recognized Trader Exporter:	No
Spent Lead Acid Battery Importer:	No
Spent Lead Acid Battery Exporter:	No
Current Record:	No
Non Storage Recycler Activity:	Not reported
Electronic Manifest Broker:	Not reported

Map ID
Direction
Distance
Elevation

MAP FINDINGS

Site

Database(s)

EDR ID Number
EPA ID Number

RITE AID 5243 (Continued)

1015751840

Receive Date: 20210107
Handler Name: RITE AID 5243
Federal Waste Generator Description: Conditionally Exempt Small Quantity Generator
State District Owner: WA
Large Quantity Handler of Universal Waste: No
Recognized Trader Importer: No
Recognized Trader Exporter: No
Spent Lead Acid Battery Importer: No
Spent Lead Acid Battery Exporter: No
Current Record: Yes
Non Storage Recycler Activity: No
Electronic Manifest Broker: No

Receive Date: 20041231
Handler Name: RITE AID 5243
Federal Waste Generator Description: Small Quantity Generator
State District Owner: WA
Large Quantity Handler of Universal Waste: No
Recognized Trader Importer: No
Recognized Trader Exporter: No
Spent Lead Acid Battery Importer: No
Spent Lead Acid Battery Exporter: No
Current Record: No
Non Storage Recycler Activity: Not reported
Electronic Manifest Broker: Not reported

Receive Date: 20051231
Handler Name: RITE AID 5243
Federal Waste Generator Description: Small Quantity Generator
State District Owner: WA
Large Quantity Handler of Universal Waste: No
Recognized Trader Importer: No
Recognized Trader Exporter: No
Spent Lead Acid Battery Importer: No
Spent Lead Acid Battery Exporter: No
Current Record: No
Non Storage Recycler Activity: Not reported
Electronic Manifest Broker: Not reported

Receive Date: 20081231
Handler Name: RITE AID 5243
Federal Waste Generator Description: Not a generator, verified
State District Owner: WA
Large Quantity Handler of Universal Waste: No
Recognized Trader Importer: No
Recognized Trader Exporter: No
Spent Lead Acid Battery Importer: No
Spent Lead Acid Battery Exporter: No
Current Record: No
Non Storage Recycler Activity: Not reported
Electronic Manifest Broker: Not reported

List of NAICS Codes and Descriptions:

NAICS Code: 44611
NAICS Description: PHARMACIES AND DRUG STORES

NAICS Code: 446110

Map ID
 Direction
 Distance
 Elevation

MAP FINDINGS

Site

Database(s)

EDR ID Number
 EPA ID Number

RITE AID 5243 (Continued)

1015751840

NAICS Description: PHARMACIES AND DRUG STORES
 NAICS Code: 812922
 NAICS Description: ONE-HOUR PHOTOFINISHING

Facility Has Received Notices of Violations:
 Violations: No Violations Found

Evaluation Action Summary:
 Evaluations: No Evaluations Found

Q79
ESE
1/8-1/4
0.204 mi.
1078 ft.

RITE AID 5243
251 MARYSVILLE MALL
MARYSVILLE, WA 98270
Site 2 of 4 in cluster Q

WA ALLSITES 1001600489
FINDS N/A
ECHO
WA MANIFEST

Actual:
18 ft.
Focus Map:
6

ALLSITES:
 Name: RITE AID 5243
 Facility Id: 8957226

Interaction: 104716
 Interaction 1: A
 Interaction 2: HWG
 Ecology Program: HAZWASTE
 Program Data: TURBOWASTE
 Facility Alt.: Rite Aid 5243
 Program ID: WAH000008797
 Date Interaction: 2012-12-31 00:00:00
 Date Interaction 3: Hazardous Waste Generator
 Latitude: 48.031304202999998
 Longitude: -122.105979869

Interaction: 23789
 Interaction 1: I
 Interaction 2: HWG
 Ecology Program: HAZWASTE
 Program Data: TURBOWASTE
 Facility Alt.: RITE AID 5243
 Program ID: WAH000008797
 Date Interaction: 1999-06-18 00:00:00
 Date Interaction 3: Hazardous Waste Generator
 Latitude: 48.031304202999998
 Longitude: -122.105979869

Interaction: 91810
 Interaction 1: I
 Interaction 2: HWOTHER
 Ecology Program: HAZWASTE
 Program Data: TURBOWASTE
 Facility Alt.: Rite Aid 5243
 Program ID: WAH000008797
 Date Interaction: 2009-12-31 00:00:00
 Date Interaction 3: Haz Waste Management Acti

Map ID
Direction
Distance
Elevation

MAP FINDINGS

Site

Database(s)

EDR ID Number
EPA ID Number

RITE AID 5243 (Continued)

1001600489

Latitude: 48.031304202999998
Longitude: -122.105979869

Interaction: 98742
Interaction 1: I
Interaction 2: HWG
Ecology Program: HAZWASTE
Program Data: TURBOWASTE
Facility Alt.: Rite Aid 5243
Program ID: WAH000008797
Date Interaction: 2011-12-09 00:00:00
Date Interaction 3: Hazardous Waste Generator
Latitude: 48.031304202999998
Longitude: -122.105979869

Interaction: 101307
Interaction 1: I
Interaction 2: HWOTHER
Ecology Program: HAZWASTE
Program Data: TURBOWASTE
Facility Alt.: Rite Aid 5243
Program ID: WAH000008797
Date Interaction: 2011-12-31 00:00:00
Date Interaction 3: Haz Waste Management Acti
Latitude: 48.031304202999998
Longitude: -122.105979869

FINDS:

Registry ID: 110005395599

Click Here:

Environmental Interest/Information System:

Washington Facility / Site Identification System (WA-FSIS) provides a means to query and display data maintained by the Washington Department of Ecology. This system contains key information for each facility/site that is currently, or has been, of interest to the Air Quality, Dam Safety, Hazardous Waste, Toxics Cleanup, and Water Quality Programs.

RCRAInfo is a national information system that supports the Resource Conservation and Recovery Act (RCRA) program through the tracking of events and activities related to facilities that generate, transport, and treat, store, or dispose of hazardous waste. RCRAInfo allows RCRA program staff to track the notification, permit, compliance, and corrective action activities required under RCRA.

Registry ID: 110070751355

Click Here:

Environmental Interest/Information System:

HAZARDOUS WASTE BIENNIAL REPORTER

Click this hyperlink while viewing on your computer to access additional FINDS: detail in the EDR Site Report.

Map ID
Direction
Distance
Elevation

MAP FINDINGS

Site

Database(s)

EDR ID Number
EPA ID Number

RITE AID 5243 (Continued)

1001600489

ECHO:

Envid: 1001600489
Registry ID: 110005395599
DFR URL: <http://echo.epa.gov/detailed-facility-report?fid=110005395599>
Name: RITE AID 5243
Address: 251 MARYSVILLE MALL
City,State,Zip: MARYSVILLE, WA 98270

WA MANIFEST:

Name: RITE AID 5243
Address: 251 MARYSVILLE MALL
City,State,Zip: MARYSVILLE, WA 98270
Facility Address 2: Not reported
Facility ID: 8957226
EPA ID: WAH000008797
NAICS: 446110
State Waste Code Desc: WP01,WT02
Federal Waste Code Desc: D001,D002,D007,D009,D010,D011,D024,D026,P001,P075,U165
Form Comm: Not reported
Data Year: 2017
Permit by Rule: False
Mailing Address 2: Not reported
Treatment by Generator: False
Mixed Radioactive Waste: False
Importer of Hazardous Waste: False
Immediate Recycler: False
Treatment/Storage/Disposal/Recycling Facility: False
Generator of Dangerous Fuel Waste: False
Generator Marketing to Burner: False
Other Marketers (i.e., blender, distributor, etc.): False
Utility Boiler Burner: False
Industry Boiler Burner: False
Industrial Furnace: False
Smelter Defferal: False
Universal Waste: Not reported
Off-Specification: Not reported
LN Address 2: 11th Flr, Unit 515-12
Tax Reg #: 601637571
Business Type: Retail Chain Pharmacy
Mail Name: Rite Aid Corp
Mailing Address: 30 Hunter Lane
Mailing City,State,Zip: Camp Hill, PA 17011
Legal Organization Name: Thrifty Payless Inc
Legal Organization Type: Private
Legal Contact: Not reported
Legal Address: 30 Hunter Lane
Legal Address 2: Not reported
Legal City,State,Zip: Camp Hill, PA 17011
Legal Phone Number: (717)761-2633
Legal Effective Date: 05/22/1997
Land Organization Name: MGP 1X Properties LLC
Land Organization Type: Private
Land Contact: Not reported
Land Address: 425 California St
Land City,State,Zip: San Francisco, CA 94104
Land Phone Number: (415)693-9000

Map ID
Direction
Distance
Elevation

MAP FINDINGS

Site

Database(s)

EDR ID Number
EPA ID Number

RITE AID 5243 (Continued)

1001600489

Operator Organization Name:	Thrifty Payless Inc
Operator Organization Type:	Private
Operator:	Not reported
Operator Address:	30 Hunter Lane
Operator Address 2:	Not reported
Operator City,State,Zip:	Camp Hill, PA 17011
Operator Phone Number:	(717)761-2633
Operator Effective Date:	05/22/1997
Site Contact:	Store Manager
Site Contact Address:	251 MARYSVILLE MALL
Contact City,State,Zip:	Marysville, WA 98270
Site Contact Phone Number:	360-659-0492
Site Contact Email:	Not reported
Gen Status Code:	SQG
Monthly Generation:	True
Batch Generation:	False
One Time Generation:	False
Transport Own Waste:	False
Tranports Other Waste:	False
Recycler Onsite:	False
Transfer Facility:	False
Other Exemption:	Not reported
UW Battery Gen:	False
Used Oil Transporter:	False
Used Oil Transfer Facility:	False
Used Oil Processor:	False
Used Oil Refiner:	False
Used Oil Fuel Marketer Directs Shipments:	False
Used Oil Fuel Marketer Meets Specs:	False
Site Contact Address 2:	Not reported
SIC Code:	Not reported
CRK Number:	Not reported
Active:	Not reported
CAS Number:	Not reported
Chemical Name:	Not reported
EHS:	Not reported
EHS CAS Number:	Not reported
EHS Name:	Not reported
Name:	RITE AID 5243
Address:	251 MARYSVILLE MALL
City,State,Zip:	MARYSVILLE, WA 98270
Facility Address 2:	Not reported
Facility ID:	8957226
EPA ID:	WAH000008797
NAICS:	446110
State Waste Code Desc:	WP01,WT02
Federal Waste Code Desc:	D001,D002,D007,D009,D010,D011,D024,D026,P001,P075,U165
Form Comm:	component of annual reporting
Data Year:	2017
Permit by Rule:	False
Mailing Address 2:	Not reported
Treatment by Generator:	False
Mixed Radioactive Waste:	False
Importer of Hazardous Waste:	False
Immediate Recycler:	False
Treatment/Storage/Disposal/Recycling Facility:	False

Map ID
Direction
Distance
Elevation

MAP FINDINGS

Site

Database(s)

EDR ID Number
EPA ID Number

RITE AID 5243 (Continued)

1001600489

Generator of Dangerous Fuel Waste:	False
Generator Marketing to Burner:	False
Other Marketers (i.e., blender, distributor, etc.):	False
Utility Boiler Burner:	False
Industry Boiler Burner:	False
Industrial Furnace:	False
Smelter Defferal:	False
Universal Waste:	Not reported
Off-Specification:	Not reported
LN Address 2:	11th Flr, Unit 515-12
Tax Reg #:	601637571
Business Type:	Not reported
Mail Name:	Not reported
Mailing Address:	30 Hunter Lane
Mailing City,State,Zip:	Camp Hill, PA 17011
Legal Organization Name:	Thrifty Payless Inc
Legal Organization Type:	Private
Legal Contact:	Not reported
Legal Address:	30 Hunter Lane
Legal Address 2:	Not reported
Legal City,State,Zip:	Camp Hill, PA 17011
Legal Phone Number:	(717)761-2633
Legal Effective Date:	05/22/1997
Land Organization Name:	MGP 1X Properties LLC
Land Organization Type:	Private
Land Contact:	Not reported
Land Address:	425 California St
Land City,State,Zip:	San Francisco, CA 94104
Land Phone Number:	(415)693-9000
Operator Organization Name:	Thrifty Payless Inc
Operator Organization Type:	Private
Operator:	Not reported
Operator Address:	30 Hunter Lane
Operator Address 2:	Not reported
Operator City,State,Zip:	Camp Hill, PA 17011
Operator Phone Number:	(717)761-2633
Operator Effective Date:	05/22/1997
Site Contact:	Not reported
Site Contact Address:	Not reported
Contact City,State,Zip:	Not reported
Site Contact Phone Number:	Not reported
Site Contact Email:	Not reported
Gen Status Code:	SQG
Monthly Generation:	True
Batch Generation:	False
One Time Generation:	False
Transport Own Waste:	False
Tranports Other Waste:	False
Recycler Onsite:	False
Transfer Facility:	False
Other Exemption:	Not reported
UW Battery Gen:	False
Used Oil Transporter:	False
Used Oil Transfer Facility:	False
Used Oil Processor:	False
Used Oil Refiner:	False
Used Oil Fuel Marketer Directs Shipments:	False

Map ID
Direction
Distance
Elevation

MAP FINDINGS

Site

Database(s)

EDR ID Number
EPA ID Number

RITE AID 5243 (Continued)

1001600489

Used Oil Fuel Marketer Meets Specs:	False
Site Contact Address 2:	Not reported
SIC Code:	Not reported
CRK Number:	Not reported
Active:	Not reported
CAS Number:	Not reported
Chemical Name:	Not reported
EHS:	Not reported
EHS CAS Number:	Not reported
EHS Name:	Not reported
Name:	RITE AID 5243
Address:	251 MARYSVILLE MALL
City,State,Zip:	MARYSVILLE, WA 98270
Facility Address 2:	Not reported
Facility ID:	8957226
EPA ID:	WAH000008797
NAICS:	446110
State Waste Code Desc:	WP01,WT02,WSC2
Federal Waste Code Desc:	D001,D002,D007,D009,D010,D011,D024,D026,P001,P075
Form Comm:	as a component of reporting
Data Year:	2016
Permit by Rule:	False
Mailing Address 2:	Not reported
Treatment by Generator:	False
Mixed Radioactive Waste:	False
Importer of Hazardous Waste:	False
Immediate Recycler:	False
Treatment/Storage/Disposal/Recycling Facility:	False
Generator of Dangerous Fuel Waste:	False
Generator Marketing to Burner:	False
Other Marketers (i.e., blender, distributor, etc.):	False
Utility Boiler Burner:	False
Industry Boiler Burner:	False
Industrial Furnace:	False
Smelter Defferal:	False
Universal Waste:	Not reported
Off-Specification:	Not reported
LN Address 2:	11th Flr, Unit 515-12
Tax Reg #:	601637571
Business Type:	Retail Chain Pharmacy
Mail Name:	Rite Aid Corp
Mailing Address:	30 Hunter Lane
Mailing City,State,Zip:	Camp Hill, PA 17011
Legal Organization Name:	Thrifty Payless Inc
Legal Organization Type:	Private
Legal Contact:	Not reported
Legal Address:	30 Hunter Lane
Legal Address 2:	Not reported
Legal City,State,Zip:	Camp Hill, PA 17011
Legal Phone Number:	(717)761-2633
Legal Effective Date:	05/22/1997
Land Organization Name:	MGP 1X Properties LLC
Land Organization Type:	Private
Land Contact:	Not reported
Land Address:	425 California St
Land City,State,Zip:	San Francisco, CA 94104

Map ID
Direction
Distance
Elevation

MAP FINDINGS

Site

Database(s)

EDR ID Number
EPA ID Number

RITE AID 5243 (Continued)

1001600489

Land Phone Number:	(415)693-9000
Operator Organization Name:	Rite Aid Corp
Operator Organization Type:	Private
Operator:	Not reported
Operator Address:	30 Hunter Lane
Operator Address 2:	Not reported
Operator City,State,Zip:	Camp Hill, PA 17011
Operator Phone Number:	(717)761-2633
Operator Effective Date:	05/22/1997
Site Contact:	Store Manager
Site Contact Address:	251 MARYSVILLE MALL
Contact City,State,Zip:	Marysville, WA 98270
Site Contact Phone Number:	360-659-0492
Site Contact Email:	Not reported
Gen Status Code:	SQG
Monthly Generation:	True
Batch Generation:	False
One Time Generation:	False
Transport Own Waste:	False
Tranports Other Waste:	False
Recycler Onsite:	False
Transfer Facility:	False
Other Exemption:	Not reported
UW Battery Gen:	False
Used Oil Transporter:	False
Used Oil Transfer Facility:	False
Used Oil Processor:	False
Used Oil Refiner:	False
Used Oil Fuel Marketer Directs Shipments:	False
Used Oil Fuel Marketer Meets Specs:	False
Site Contact Address 2:	Not reported
SIC Code:	Not reported
CRK Number:	Not reported
Active:	Not reported
CAS Number:	Not reported
Chemical Name:	Not reported
EHS:	Not reported
EHS CAS Number:	Not reported
EHS Name:	Not reported
Name:	RITE AID 5243
Address:	251 MARYSVILLE MALL
City,State,Zip:	MARYSVILLE, WA 98270
Facility Address 2:	Not reported
Facility ID:	8957226
EPA ID:	WAH000008797
NAICS:	446110
State Waste Code Desc:	WT02,WP01
Federal Waste Code Desc:	D001,D002,D007,D009,D010,D011,D024,D026,P001,P075
Form Comm:	Not reported
Data Year:	2015
Permit by Rule:	False
Mailing Address 2:	Not reported
Treatment by Generator:	False
Mixed Radioactive Waste:	False
Importer of Hazardous Waste:	False
Immediate Recycler:	False

Map ID
Direction
Distance
Elevation

MAP FINDINGS

Site

Database(s)

EDR ID Number
EPA ID Number

RITE AID 5243 (Continued)

1001600489

Treatment/Storage/Disposal/Recycling Facility:	False
Generator of Dangerous Fuel Waste:	False
Generator Marketing to Burner:	False
Other Marketers (i.e., blender, distributor, etc.):	False
Utility Boiler Burner:	False
Industry Boiler Burner:	False
Industrial Furnace:	False
Smelter Defferal:	False
Universal Waste:	Not reported
Off-Specification:	Not reported
LN Address 2:	11th Flr, Unit 515-12
Tax Reg #:	601637571
Business Type:	Retail Chain Pharmacy
Mail Name:	Rite Aid Corp
Mailing Address:	30 Hunter Lane
Mailing City,State,Zip:	Camp Hill, PA 17011
Legal Organization Name:	Thrifty Payless Inc
Legal Organization Type:	Private
Legal Contact:	Not reported
Legal Address:	30 Hunter Lane
Legal Address 2:	Not reported
Legal City,State,Zip:	Camp Hill, PA 17011
Legal Phone Number:	(717)761-2633
Legal Effective Date:	05/22/1997
Land Organization Name:	MGP 1X Properties LLC
Land Organization Type:	Private
Land Contact:	Not reported
Land Address:	425 California St
Land City,State,Zip:	San Francisco, CA 94104
Land Phone Number:	(415)693-9000
Operator Organization Name:	Rite Aid Corp
Operator Organization Type:	Private
Operator:	Not reported
Operator Address:	30 Hunter Lane
Operator Address 2:	Not reported
Operator City,State,Zip:	Camp Hill, PA 17011
Operator Phone Number:	(717)761-2633
Operator Effective Date:	05/22/1997
Site Contact:	Store Manager
Site Contact Address:	251 MARYSVILLE MALL
Contact City,State,Zip:	Marysville, WA 98270
Site Contact Phone Number:	360-659-0492
Site Contact Email:	Not reported
Gen Status Code:	SQG
Monthly Generation:	True
Batch Generation:	False
One Time Generation:	False
Transport Own Waste:	False
Tranports Other Waste:	False
Recycler Onsite:	False
Transfer Facility:	False
Other Exemption:	Not reported
UW Battery Gen:	False
Used Oil Transporter:	False
Used Oil Transfer Facility:	False
Used Oil Processor:	False
Used Oil Refiner:	False

Map ID
 Direction
 Distance
 Elevation

MAP FINDINGS

Site

Database(s)

EDR ID Number
 EPA ID Number

RITE AID 5243 (Continued)

1001600489

Used Oil Fuel Marketer Directs Shipments:	False
Used Oil Fuel Marketer Meets Specs:	False
Site Contact Address 2:	Not reported
SIC Code:	Not reported
CRK Number:	Not reported
Active:	Not reported
CAS Number:	Not reported
Chemical Name:	Not reported
EHS:	Not reported
EHS CAS Number:	Not reported
EHS Name:	Not reported
Waste Stream Generated:	
Waste Managed Off Site:	Y
State Only Waste Code 1:	Not reported
State Only Waste Code 2:	Not reported
Report Managed On Site:	0
KG Managed On Site:	0
Generator Treatment Code:	Not reported
Permit By Rule Code:	Not reported
WCDE Residence Code:	Not reported
WCDH Origin Code:	1
WCDE On Site Code:	Not reported
WCDB Code:	W119
Description:	Oxidizing Liquids
CORb Sequence Number:	153147
Sequence Number:	3361309
Mixed Radioactive Flag:	False
Designation Code:	D
Reported Quantity:	4.25
Quantity Unit:	LB
Kilograms Quantity:	1.92780003
Density Number:	0
Density Quantity:	Not reported
Waste Managed Off Site:	Y
State Only Waste Code 1:	WT02
State Only Waste Code 2:	Not reported
Report Managed On Site:	0
KG Managed On Site:	0
Generator Treatment Code:	Not reported
Permit By Rule Code:	Not reported
WCDE Residence Code:	Not reported
WCDH Origin Code:	1
WCDE On Site Code:	Not reported
WCDB Code:	W004
Description:	RX Nicotine Waste
CORb Sequence Number:	153147
Sequence Number:	3361311
Mixed Radioactive Flag:	False
Designation Code:	D
Reported Quantity:	9.84999999
Quantity Unit:	LB
Kilograms Quantity:	4.46796007
Density Number:	0
Density Quantity:	Not reported
Waste Managed Off Site:	Y

Map ID
Direction
Distance
Elevation

MAP FINDINGS

Site

Database(s)

EDR ID Number
EPA ID Number

RITE AID 5243 (Continued)

1001600489

State Only Waste Code 1:	Not reported
State Only Waste Code 2:	Not reported
Report Managed On Site:	0
KG Managed On Site:	0
Generator Treatment Code:	Not reported
Permit By Rule Code:	Not reported
WCDE Residence Code:	Not reported
WCDH Origin Code:	1
WCDE On Site Code:	Not reported
WCDB Code:	W110
Description:	Basic Liquids, Corrosive
CORb Sequence Number:	153147
Sequence Number:	3361306
Mixed Radioactive Flag:	False
Designation Code:	D
Reported Quantity:	1.5
Quantity Unit:	LB
Kilograms Quantity:	0.68040001
Density Number:	0
Density Quantity:	Not reported
Waste Managed Off Site:	Y
State Only Waste Code 1:	Not reported
State Only Waste Code 2:	Not reported
Report Managed On Site:	0
KG Managed On Site:	0
Generator Treatment Code:	Not reported
Permit By Rule Code:	Not reported
WCDE Residence Code:	Not reported
WCDH Origin Code:	1
WCDE On Site Code:	Not reported
WCDB Code:	W320
Description:	Broken Fluorescent Bulbs
CORb Sequence Number:	153147
Sequence Number:	3361307
Mixed Radioactive Flag:	False
Designation Code:	D
Reported Quantity:	6.79999999
Quantity Unit:	LB
Kilograms Quantity:	3.08448005
Density Number:	0
Density Quantity:	Not reported
Waste Managed Off Site:	Y
State Only Waste Code 1:	Not reported
State Only Waste Code 2:	Not reported
Report Managed On Site:	0
KG Managed On Site:	0
Generator Treatment Code:	Not reported
Permit By Rule Code:	Not reported
WCDE Residence Code:	Not reported
WCDH Origin Code:	1
WCDE On Site Code:	Not reported
WCDB Code:	W409
Description:	Solids Health Enhancing Perishables
CORb Sequence Number:	153147
Sequence Number:	3361314

Map ID
Direction
Distance
Elevation

MAP FINDINGS

Site

Database(s)

EDR ID Number
EPA ID Number

RITE AID 5243 (Continued)

1001600489

Mixed Radioactive Flag:	False
Designation Code:	D
Reported Quantity:	15.1999999
Quantity Unit:	LB
Kilograms Quantity:	6.89472011
Density Number:	0
Density Quantity:	Not reported
Waste Managed Off Site:	Y
State Only Waste Code 1:	Not reported
State Only Waste Code 2:	Not reported
Report Managed On Site:	0
KG Managed On Site:	0
Generator Treatment Code:	Not reported
Permit By Rule Code:	Not reported
WCDE Residence Code:	Not reported
WCDH Origin Code:	1
WCDE On Site Code:	Not reported
WCDB Code:	W219
Description:	Flammable Liquids
CORb Sequence Number:	153147
Sequence Number:	3361308
Mixed Radioactive Flag:	False
Designation Code:	D
Reported Quantity:	31.25
Quantity Unit:	LB
Kilograms Quantity:	14.1750002
Density Number:	0
Density Quantity:	Not reported
Waste Managed Off Site:	Y
State Only Waste Code 1:	Not reported
State Only Waste Code 2:	Not reported
Report Managed On Site:	0
KG Managed On Site:	0
Generator Treatment Code:	Not reported
Permit By Rule Code:	Not reported
WCDE Residence Code:	Not reported
WCDH Origin Code:	1
WCDE On Site Code:	Not reported
WCDB Code:	W005
Description:	RX Alcohol Prep Pads
CORb Sequence Number:	153147
Sequence Number:	3361310
Mixed Radioactive Flag:	False
Designation Code:	D
Reported Quantity:	0.65000000
Quantity Unit:	LB
Kilograms Quantity:	0.29484000
Density Number:	0
Density Quantity:	Not reported
Waste Managed Off Site:	Y
State Only Waste Code 1:	Not reported
State Only Waste Code 2:	Not reported
Report Managed On Site:	0
KG Managed On Site:	0

Map ID
Direction
Distance
Elevation

MAP FINDINGS

Site

Database(s)

EDR ID Number
EPA ID Number

RITE AID 5243 (Continued)

1001600489

Generator Treatment Code:	Not reported
Permit By Rule Code:	Not reported
WCDE Residence Code:	Not reported
WCDH Origin Code:	1
WCDE On Site Code:	Not reported
WCDB Code:	W801
Description:	Aerosols
CORb Sequence Number:	153147
Sequence Number:	3361305
Mixed Radioactive Flag:	False
Designation Code:	D
Reported Quantity:	19.1499999
Quantity Unit:	LB
Kilograms Quantity:	8.68644014
Density Number:	0
Density Quantity:	Not reported
Waste Managed Off Site:	Y
State Only Waste Code 1:	WT02
State Only Waste Code 2:	Not reported
Report Managed On Site:	0
KG Managed On Site:	0
Generator Treatment Code:	Not reported
Permit By Rule Code:	Not reported
WCDE Residence Code:	Not reported
WCDH Origin Code:	1
WCDE On Site Code:	Not reported
WCDB Code:	W005
Description:	RX P-Listed Empty Pharmaceutical Containers
CORb Sequence Number:	153147
Sequence Number:	3361312
Mixed Radioactive Flag:	False
Designation Code:	D
Reported Quantity:	4.68999999
Quantity Unit:	LB
Kilograms Quantity:	2.12738403
Density Number:	0
Density Quantity:	Not reported
Waste Managed Off Site:	Y
State Only Waste Code 1:	Not reported
State Only Waste Code 2:	Not reported
Report Managed On Site:	0
KG Managed On Site:	0
Generator Treatment Code:	Not reported
Permit By Rule Code:	Not reported
WCDE Residence Code:	Not reported
WCDH Origin Code:	1
WCDE On Site Code:	Not reported
WCDB Code:	W005
Description:	Rx Toxic Solids
CORb Sequence Number:	153147
Sequence Number:	3361313
Mixed Radioactive Flag:	False
Designation Code:	D
Reported Quantity:	17.1000000
Quantity Unit:	LB

Map ID
Direction
Distance
Elevation

MAP FINDINGS

Site

Database(s)

EDR ID Number
EPA ID Number

RITE AID 5243 (Continued)

1001600489

Kilograms Quantity: 7.75656013
Density Number: 0
Density Quantity: Not reported

Waste Managed Off Site: Y
State Only Waste Code 1: WT02
State Only Waste Code 2: Not reported
Report Managed On Site: 0
KG Managed On Site: 0
Generator Treatment Code: Not reported
Permit By Rule Code: Not reported
WCDE Residence Code: Not reported
WCDH Origin Code: 1
WCDE On Site Code: Not reported
WCDB Code: W219
Description: Toxic Liquids
CORb Sequence Number: 153147
Sequence Number: 3361315
Mixed Radioactive Flag: False
Designation Code: D
Reported Quantity: 9.44999999
Quantity Unit: LB
Kilograms Quantity: 4.28652007
Density Number: 0
Density Quantity: Not reported

Shipments Sent:
CORB Waste Sequence Number: 153147
Waste Sequence Number: 3361308
Sequence Number: 1922248
Shipment Date: 2015-06-04 00:00:00
Manifest Document ID: 005963753FLE
Reported Quantity: 1.5
Unit of Measure: LB
Kilograms Quantity: 0.68040001
Receiving EPAID: WAD020257945

Waste Sequence Number: 3361308
Sequence Number: 1922250
Shipment Date: 2015-11-18 00:00:00
Manifest Document ID: 008627842FLE
Reported Quantity: 13.15
Unit of Measure: LB
Kilograms Quantity: 5.96484010
Receiving EPAID: WAD020257945

Waste Sequence Number: 3361308
Sequence Number: 1922249
Shipment Date: 2015-08-26 00:00:00
Manifest Document ID: 008551918FLE
Reported Quantity: 16.6000000
Unit of Measure: LB
Kilograms Quantity: 7.52976012
Receiving EPAID: WAD020257945

Waste Sequence Number: 3361310
Sequence Number: 1922252

Map ID
Direction
Distance
Elevation

MAP FINDINGS

Site

Database(s)

EDR ID Number
EPA ID Number

RITE AID 5243 (Continued)

1001600489

Shipment Date: 2015-11-18 00:00:00
Manifest Document ID: 008627842FLE
Reported Quantity: 0.65000000
Unit of Measure: LB
Kilograms Quantity: 0.29484000
Receiving EPAID: WAD020257945

Waste Sequence Number: 3361309
Sequence Number: 1922251
Shipment Date: 2015-11-18 00:00:00
Manifest Document ID: 008627842FLE
Reported Quantity: 4.25
Unit of Measure: LB
Kilograms Quantity: 1.92780003
Receiving EPAID: WAD020257945

Waste Sequence Number: 3361311
Sequence Number: 1922253
Shipment Date: 2015-06-04 00:00:00
Manifest Document ID: 005963753FLE
Reported Quantity: 2
Unit of Measure: LB
Kilograms Quantity: 0.90720001
Receiving EPAID: WAD020257945

Waste Sequence Number: 3361311
Sequence Number: 1922256
Shipment Date: 2015-11-18 00:00:00
Manifest Document ID: 008627842FLE
Reported Quantity: 2.79999999
Unit of Measure: LB
Kilograms Quantity: 1.27008002
Receiving EPAID: WAD020257945

Waste Sequence Number: 3361311
Sequence Number: 1922254
Shipment Date: 2015-03-11 00:00:00
Manifest Document ID: 006327982FLE
Reported Quantity: 2.60000000
Unit of Measure: LB
Kilograms Quantity: 1.17936002
Receiving EPAID: NVD980895338

Waste Sequence Number: 3361311
Sequence Number: 1922255
Shipment Date: 2015-08-26 00:00:00
Manifest Document ID: 008551918FLE
Reported Quantity: 2.45000000
Unit of Measure: LB
Kilograms Quantity: 1.11132001
Receiving EPAID: WAD020257945

Waste Sequence Number: 3361313
Sequence Number: 1922262
Shipment Date: 2015-03-11 00:00:00
Manifest Document ID: 006327982FLE
Reported Quantity: 1.35000000

Map ID
Direction
Distance
Elevation

MAP FINDINGS

Site

Database(s)

EDR ID Number
EPA ID Number

RITE AID 5243 (Continued)

1001600489

Unit of Measure: LB
Kilograms Quantity: 0.61236001
Receiving EPAID: NVD980895338

Waste Sequence Number: 3361313
Sequence Number: 1922261
Shipment Date: 2015-06-04 00:00:00
Manifest Document ID: 005963753FLE
Reported Quantity: 1.64999999
Unit of Measure: LB
Kilograms Quantity: 0.74844001
Receiving EPAID: WAD020257945

Waste Stream Off Site Mgmt:
Waste CORB Sequence Number: 153147
Waste Sequence Number: 3361306
Sequence Number: 874301
Received EPAID: NVD980895338
Managed Quantity: 1.5
Kilogram Quantity: 0.68040001
Recycled Percentage: 0
Waste Management System Code: H120

Waste Sequence Number: 3361309
Sequence Number: 874305
Received EPAID: WAD020257945
Managed Quantity: 4.25
Kilogram Quantity: 1.92780003
Recycled Percentage: 0
Waste Management System Code: H040

Waste Sequence Number: 3361311
Sequence Number: 874308
Received EPAID: WAD020257945
Managed Quantity: 7.25
Kilogram Quantity: 3.28860005
Recycled Percentage: 0
Waste Management System Code: H040

Waste Sequence Number: 3361311
Sequence Number: 874307
Received EPAID: NVD980895338
Managed Quantity: 2.60000000
Kilogram Quantity: 1.17936002
Recycled Percentage: 0
Waste Management System Code: H040

Waste Sequence Number: 3361308
Sequence Number: 874304
Received EPAID: WAD020257945
Managed Quantity: 31.25
Kilogram Quantity: 14.1750002
Recycled Percentage: 0
Waste Management System Code: H040

Waste Sequence Number: 3361310
Sequence Number: 874306

Map ID
Direction
Distance
Elevation

MAP FINDINGS

Site

Database(s)

EDR ID Number
EPA ID Number

RITE AID 5243 (Continued)

1001600489

Received EPAID:	WAD020257945
Managed Quantity:	0.65000000
Kilogram Quantity:	0.29484000
Recycled Percentage:	0
Waste Management System Code:	H040
Waste Sequence Number:	3361313
Sequence Number:	874311
Received EPAID:	NVD980895338
Managed Quantity:	1.35000000
Kilogram Quantity:	0.61236001
Recycled Percentage:	0
Waste Management System Code:	H040
Waste Sequence Number:	3361313
Sequence Number:	874312
Received EPAID:	WAD020257945
Managed Quantity:	15.75
Kilogram Quantity:	7.14420012
Recycled Percentage:	0
Waste Management System Code:	H040
Waste Sequence Number:	3361315
Sequence Number:	874314
Received EPAID:	WAD020257945
Managed Quantity:	9.44999999
Kilogram Quantity:	4.28652007
Recycled Percentage:	0
Waste Management System Code:	H040
Waste Sequence Number:	3361307
Sequence Number:	883415
Received EPAID:	WAD020257945
Managed Quantity:	6.79999999
Kilogram Quantity:	3.08448005
Recycled Percentage:	0
Waste Management System Code:	H141
Waste Sequence Number:	3361314
Sequence Number:	874313
Received EPAID:	WAD020257945
Managed Quantity:	15.1999999
Kilogram Quantity:	6.89472011
Recycled Percentage:	0
Waste Management System Code:	H040
Waste Stream Comments:	
CORB Waste Sequence Number:	153147
Comments:	A8: Damaged or outdated consumer products.
Waste Sequence Number:	3361308
Sequence Number:	1
Comments:	A8: Damaged or outdated consumer products.
Waste Sequence Number:	3361309
Sequence Number:	1
Comments:	A8: Damaged or outdated consumer products.

Map ID
Direction
Distance
Elevation

MAP FINDINGS

Site

Database(s)

EDR ID Number
EPA ID Number

RITE AID 5243 (Continued)

1001600489

Waste Sequence Number:	3361314
Sequence Number:	1
Comments:	A8: Damaged or outdated consumer products.
Waste Sequence Number:	3361315
Sequence Number:	1
Waste Stream EPA Code:	
CORB Waste Sequence Number:	153147
Waste Sequence Number:	3361306
Sequence Number:	7656700
WCDA Code:	D002
Waste Sequence Number:	3361309
Sequence Number:	7656728
WCDA Code:	D001
Waste Sequence Number:	3361311
Sequence Number:	7656737
WCDA Code:	P075
Waste Sequence Number:	3361308
Sequence Number:	7656724
WCDA Code:	D001
Waste Sequence Number:	3361310
Sequence Number:	7656731
WCDA Code:	D001
Waste Sequence Number:	3361313
Sequence Number:	7713529
WCDA Code:	D007
Waste Sequence Number:	3361313
Sequence Number:	7713527
WCDA Code:	D010
Waste Sequence Number:	3361313
Sequence Number:	7713528
WCDA Code:	D011
Waste Sequence Number:	3361315
Sequence Number:	7656773
WCDA Code:	D007
Waste Sequence Number:	3361315
Sequence Number:	7656774
WCDA Code:	D010
Waste Sequence Number:	3361315
Sequence Number:	7656775
WCDA Code:	D011
Waste Stream Source Code:	
CORB Waste Sequence Number:	153147
Waste Sequence Number:	3361305

Map ID
 Direction
 Distance
 Elevation

MAP FINDINGS

Site

Database(s)

EDR ID Number
 EPA ID Number

RITE AID 5243 (Continued)

1001600489

Sequence Number:	1
WCDD Code:	G11
Waste Sequence Number:	3361306
Sequence Number:	1
WCDD Code:	G11
Waste Sequence Number:	3361307
Sequence Number:	1
WCDD Code:	G11
Waste Sequence Number:	3361308
Sequence Number:	1
WCDD Code:	G11
Waste Sequence Number:	3361309
Sequence Number:	1
WCDD Code:	G11
Waste Sequence Number:	3361310
Sequence Number:	1
WCDD Code:	G11
Waste Sequence Number:	3361311
Sequence Number:	1
WCDD Code:	G11
Waste Sequence Number:	3361312
Sequence Number:	1
WCDD Code:	G11
Waste Sequence Number:	3361313
Sequence Number:	1
WCDD Code:	G11
Waste Sequence Number:	3361314
Sequence Number:	1
WCDD Code:	G11
Waste Sequence Number:	3361315
Sequence Number:	1
WCDD Code:	G11

Name:	RITE AID 5243
Address:	251 MARYSVILLE MALL
City,State,Zip:	MARYSVILLE, WA 98270
Facility Address 2:	Not reported
Facility ID:	8957226
EPA ID:	WAH000008797
NAICS:	446110
State Waste Code Desc:	WP01,WT02
Federal Waste Code Desc:	D001,D002,D007,D009,D010,D011,D024,D026,P001,P075
Form Comm:	Not reported
Data Year:	2014
Permit by Rule:	False
Mailing Address 2:	Not reported

Map ID
Direction
Distance
Elevation

MAP FINDINGS

Site

Database(s)

EDR ID Number
EPA ID Number

RITE AID 5243 (Continued)

1001600489

Treatment by Generator:	False
Mixed Radioactive Waste:	False
Importer of Hazardous Waste:	False
Immediate Recycler:	False
Treatment/Storage/Disposal/Recycling Facility:	False
Generator of Dangerous Fuel Waste:	False
Generator Marketing to Burner:	False
Other Marketers (i.e., blender, distributor, etc.):	False
Utility Boiler Burner:	False
Industry Boiler Burner:	False
Industrial Furnace:	False
Smelter Defferal:	False
Universal Waste:	Not reported
Off-Specification:	Not reported
LN Address 2:	11th Flr, Unit 515-12
Tax Reg #:	601637571
Business Type:	Retail Chain Pharmacy
Mail Name:	Rite Aid Corp
Mailing Address:	30 Hunter Lane
Mailing City,State,Zip:	Camp Hill, PA 17011
Legal Organization Name:	Thrifty Payless Inc
Legal Organization Type:	Private
Legal Contact:	Not reported
Legal Address:	30 Hunter Lane
Legal Address 2:	Not reported
Legal City,State,Zip:	Camp Hill, PA 17011
Legal Phone Number:	(717)761-2633
Legal Effective Date:	05/22/1997
Land Organization Name:	MGP 1X Marysville LLC
Land Organization Type:	Private
Land Contact:	Not reported
Land Address:	425 California St
Land City,State,Zip:	San Francisco, CA 94104
Land Phone Number:	(415)693-9000
Operator Organization Name:	Rite Aid Corp
Operator Organization Type:	Private
Operator:	Not reported
Operator Address:	30 Hunter Lane
Operator Address 2:	Not reported
Operator City,State,Zip:	Camp Hill, PA 17011
Operator Phone Number:	(717)761-2633
Operator Effective Date:	05/22/1997
Site Contact:	Stephanie A Caiati
Site Contact Address:	30 Hunter Lane
Contact City,State,Zip:	Camp Hill, PA 17011
Site Contact Phone Number:	717-975-8643
Site Contact Email:	rsksafe@riteaid.com
Gen Status Code:	LQG
Monthly Generation:	True
Batch Generation:	False
One Time Generation:	False
Transport Own Waste:	False
Tranports Other Waste:	False
Recycler Onsite:	False
Transfer Facility:	False
Other Exemption:	Not reported
UW Battery Gen:	False

Map ID
Direction
Distance
Elevation

MAP FINDINGS

Site

Database(s)

EDR ID Number
EPA ID Number

RITE AID 5243 (Continued)

1001600489

Used Oil Transporter:	False
Used Oil Transfer Facility:	False
Used Oil Processor:	False
Used Oil Refiner:	False
Used Oil Fuel Marketer Directs Shipments:	False
Used Oil Fuel Marketer Meets Specs:	False
Site Contact Address 2:	Not reported
SIC Code:	Not reported
CRK Number:	Not reported
Active:	Not reported
CAS Number:	Not reported
Chemical Name:	Not reported
EHS:	Not reported
EHS CAS Number:	Not reported
EHS Name:	Not reported
Waste Stream Generated:	
Waste Managed Off Site:	Y
State Only Waste Code 1:	WP01
State Only Waste Code 2:	Not reported
Report Managed On Site:	0
KG Managed On Site:	0
Generator Treatment Code:	Not reported
Permit By Rule Code:	Not reported
WCDE Residence Code:	Not reported
WCDH Origin Code:	1
WCDE On Site Code:	Not reported
WCDB Code:	W409
Description:	RX P-LISTED EMPTY PHARMACEUTICAL CONTAINERS
CORb Sequence Number:	149266
Sequence Number:	3333558
Mixed Radioactive Flag:	False
Designation Code:	E
Reported Quantity:	3.01630000
Quantity Unit:	LB
Kilograms Quantity:	1.36819370
Density Number:	0
Density Quantity:	Not reported
Waste Managed Off Site:	Y
State Only Waste Code 1:	Not reported
State Only Waste Code 2:	Not reported
Report Managed On Site:	0
KG Managed On Site:	0
Generator Treatment Code:	Not reported
Permit By Rule Code:	Not reported
WCDE Residence Code:	Not reported
WCDH Origin Code:	1
WCDE On Site Code:	Not reported
WCDB Code:	W409
Description:	RX TOXIC SOLIDS
CORb Sequence Number:	149266
Sequence Number:	3333563
Mixed Radioactive Flag:	False
Designation Code:	D
Reported Quantity:	8.59999999
Quantity Unit:	LB
Kilograms Quantity:	3.90096006

Map ID
Direction
Distance
Elevation

MAP FINDINGS

Site

Database(s)

EDR ID Number
EPA ID Number

RITE AID 5243 (Continued)

1001600489

Density Number:	0
Density Quantity:	Not reported
Waste Managed Off Site:	Y
State Only Waste Code 1:	Not reported
State Only Waste Code 2:	Not reported
Report Managed On Site:	0
KG Managed On Site:	0
Generator Treatment Code:	Not reported
Permit By Rule Code:	Not reported
WCDE Residence Code:	Not reported
WCDH Origin Code:	1
WCDE On Site Code:	Not reported
WCDB Code:	W219
Description:	FLAMMABLE LIQUIDS
CORb Sequence Number:	149266
Sequence Number:	3333550
Mixed Radioactive Flag:	False
Designation Code:	D
Reported Quantity:	9.30000000
Quantity Unit:	LB
Kilograms Quantity:	4.21848007
Density Number:	0
Density Quantity:	Not reported
Waste Managed Off Site:	Y
State Only Waste Code 1:	WP01
State Only Waste Code 2:	Not reported
Report Managed On Site:	0
KG Managed On Site:	0
Generator Treatment Code:	Not reported
Permit By Rule Code:	Not reported
WCDE Residence Code:	Not reported
WCDH Origin Code:	1
WCDE On Site Code:	Not reported
WCDB Code:	W319
Description:	RX NICOTINE
CORb Sequence Number:	149266
Sequence Number:	3333552
Mixed Radioactive Flag:	False
Designation Code:	E
Reported Quantity:	5
Quantity Unit:	LB
Kilograms Quantity:	2.26800003
Density Number:	0
Density Quantity:	Not reported
Waste Managed Off Site:	Y
State Only Waste Code 1:	Not reported
State Only Waste Code 2:	Not reported
Report Managed On Site:	0
KG Managed On Site:	0
Generator Treatment Code:	Not reported
Permit By Rule Code:	Not reported
WCDE Residence Code:	Not reported
WCDH Origin Code:	1
WCDE On Site Code:	Not reported

Map ID
Direction
Distance
Elevation

MAP FINDINGS

Site

Database(s)

EDR ID Number
EPA ID Number

RITE AID 5243 (Continued)

1001600489

WCDB Code: W110
Description: BASIC LIQUIDS, CORROSIVE
CORb Sequence Number: 149266
Sequence Number: 3333567
Mixed Radioactive Flag: False
Designation Code: D
Reported Quantity: 9.05000000
Quantity Unit: LB
Kilograms Quantity: 4.10508007
Density Number: 0
Density Quantity: Not reported

Waste Managed Off Site: Y
State Only Waste Code 1: Not reported
State Only Waste Code 2: Not reported
Report Managed On Site: 0
KG Managed On Site: 0
Generator Treatment Code: Not reported
Permit By Rule Code: Not reported
WCDE Residence Code: Not reported
WCDH Origin Code: 1
WCDE On Site Code: Not reported
WCDB Code: W801
Description: AEROSOL
CORb Sequence Number: 149266
Sequence Number: 3333544
Mixed Radioactive Flag: False
Designation Code: D
Reported Quantity: 13.55000000
Quantity Unit: LB
Kilograms Quantity: 6.14628010
Density Number: 0
Density Quantity: Not reported

Waste Managed Off Site: Y
State Only Waste Code 1: Not reported
State Only Waste Code 2: Not reported
Report Managed On Site: 0
KG Managed On Site: 0
Generator Treatment Code: Not reported
Permit By Rule Code: Not reported
WCDE Residence Code: Not reported
WCDH Origin Code: 1
WCDE On Site Code: Not reported
WCDB Code: W119
Description: OXIDIZING LIQUIDS
CORb Sequence Number: 149266
Sequence Number: 3333569
Mixed Radioactive Flag: False
Designation Code: D
Reported Quantity: 3.60000000
Quantity Unit: LB
Kilograms Quantity: 1.63296002
Density Number: 0
Density Quantity: Not reported

Map ID
Direction
Distance
Elevation

MAP FINDINGS

Site

Database(s)

EDR ID Number
EPA ID Number

RITE AID 5243 (Continued)

1001600489

Shipments Sent:

CORB Waste Sequence Number: 149266
Waste Sequence Number: 3333563
Sequence Number: 1817613
Shipment Date: 2014-12-22 00:00:00
Manifest Document ID: 006327828FLE
Reported Quantity: 1.45
Unit of Measure: LB
Kilograms Quantity: 0.65772001
Receiving EPAID: NVD980895338

Waste Sequence Number: 3333563
Sequence Number: 1817611
Shipment Date: 2014-04-22 00:00:00
Manifest Document ID: 006325406FLE
Reported Quantity: 0.84999999
Unit of Measure: LB
Kilograms Quantity: 0.38556000
Receiving EPAID: INR000110197

Waste Sequence Number: 3333563
Sequence Number: 1817612
Shipment Date: 2014-07-11 00:00:00
Manifest Document ID: 006325543FLE
Reported Quantity: 0.94999999
Unit of Measure: LB
Kilograms Quantity: 0.43092000
Receiving EPAID: WAD991281767

Waste Sequence Number: 3333563
Sequence Number: 1817609
Shipment Date: 2014-10-01 00:00:00
Manifest Document ID: 005961053FLE
Reported Quantity: 2.35000000
Unit of Measure: LB
Kilograms Quantity: 1.06596001
Receiving EPAID: WAD020257945

Waste Sequence Number: 3333563
Sequence Number: 1817610
Shipment Date: 2014-01-27 00:00:00
Manifest Document ID: 006224575FLE
Reported Quantity: 3
Unit of Measure: LB
Kilograms Quantity: 1.36080002
Receiving EPAID: INR000110197

Waste Sequence Number: 3333550
Sequence Number: 1817567
Shipment Date: 2014-10-01 00:00:00
Manifest Document ID: 005961053FLE
Reported Quantity: 0.20000000
Unit of Measure: LB
Kilograms Quantity: 9.07200015
Receiving EPAID: WAD020257945

Waste Sequence Number: 3333550

Map ID
Direction
Distance
Elevation

MAP FINDINGS

Site

Database(s)

EDR ID Number
EPA ID Number

RITE AID 5243 (Continued)

1001600489

Sequence Number: 1817568
Shipment Date: 2014-01-27 00:00:00
Manifest Document ID: 006224575FLE
Reported Quantity: 5
Unit of Measure: LB
Kilograms Quantity: 2.26800003
Receiving EPAID: INR000110197

Waste Sequence Number: 3333550
Sequence Number: 1817571
Shipment Date: 2014-12-22 00:00:00
Manifest Document ID: 006327828FLE
Reported Quantity: 0.25
Unit of Measure: LB
Kilograms Quantity: 0.11340000
Receiving EPAID: NVD980895338

Waste Sequence Number: 3333550
Sequence Number: 1817569
Shipment Date: 2014-04-22 00:00:00
Manifest Document ID: 006325406FLE
Reported Quantity: 2
Unit of Measure: LB
Kilograms Quantity: 0.90720001
Receiving EPAID: INR000110197

Waste Sequence Number: 3333550
Sequence Number: 1817570
Shipment Date: 2014-07-11 00:00:00
Manifest Document ID: 006325543FLE
Reported Quantity: 1.85000000
Unit of Measure: LB
Kilograms Quantity: 0.83916001
Receiving EPAID: WAD991281767

Waste Sequence Number: 3333552
Sequence Number: 1817587
Shipment Date: 2014-04-22 00:00:00
Manifest Document ID: 006325406FLE
Reported Quantity: 1.75
Unit of Measure: LB
Kilograms Quantity: 0.79380001
Receiving EPAID: INR000110197

Waste Stream Off Site Mgmt:
Waste CORB Sequence Number: 149266
Waste Sequence Number: 3333544
Sequence Number: 846156
Received EPAID: NVD980895338
Managed Quantity: 0.59999999
Kilogram Quantity: 0.27216000
Recycled Percentage: 0
Waste Management System Code: H061

Waste Sequence Number: 3333544
Sequence Number: 846157
Received EPAID: WAD020257945

Map ID
Direction
Distance
Elevation

MAP FINDINGS

Site

Database(s)

EDR ID Number
EPA ID Number

RITE AID 5243 (Continued)

1001600489

Managed Quantity:	0.20000000
Kilogram Quantity:	9.07200015
Recycled Percentage:	0
Waste Management System Code:	H061
Waste Sequence Number:	3333544
Sequence Number:	846158
Received EPAID:	WAD991281767
Managed Quantity:	2.75
Kilogram Quantity:	1.24740002
Recycled Percentage:	0
Waste Management System Code:	H061
Waste Sequence Number:	3333544
Sequence Number:	846155
Received EPAID:	INR000110197
Managed Quantity:	10
Kilogram Quantity:	4.53600007
Recycled Percentage:	0
Waste Management System Code:	H061
Waste Sequence Number:	3333569
Sequence Number:	846201
Received EPAID:	INR000110197
Managed Quantity:	3.60000000
Kilogram Quantity:	1.63296002
Recycled Percentage:	0
Waste Management System Code:	H070
Waste Sequence Number:	3333563
Sequence Number:	846190
Received EPAID:	INR000110197
Managed Quantity:	3.85000000
Kilogram Quantity:	1.74636003
Recycled Percentage:	0
Waste Management System Code:	H040
Waste Sequence Number:	3333563
Sequence Number:	846193
Received EPAID:	WAD991281767
Managed Quantity:	0.94999999
Kilogram Quantity:	0.43092000
Recycled Percentage:	0
Waste Management System Code:	H040
Waste Sequence Number:	3333563
Sequence Number:	846191
Received EPAID:	NVD980895338
Managed Quantity:	1.45
Kilogram Quantity:	0.65772001
Recycled Percentage:	0
Waste Management System Code:	H040
Waste Sequence Number:	3333563
Sequence Number:	846192
Received EPAID:	WAD020257945
Managed Quantity:	2.35000000

Map ID
Direction
Distance
Elevation

MAP FINDINGS

Site

Database(s)

EDR ID Number
EPA ID Number

RITE AID 5243 (Continued)

1001600489

Kilogram Quantity:	1.06596001
Recycled Percentage:	0
Waste Management System Code:	H040
Waste Sequence Number:	3333550
Sequence Number:	846166
Received EPAID:	NVD980895338
Managed Quantity:	0.25
Kilogram Quantity:	0.11340000
Recycled Percentage:	0
Waste Management System Code:	H061
Waste Sequence Number:	3333550
Sequence Number:	846168
Received EPAID:	WAD991281767
Managed Quantity:	1.85000000
Kilogram Quantity:	0.83916001
Recycled Percentage:	0
Waste Management System Code:	H061
Waste Stream Comments:	
CORB Waste Sequence Number:	149266
Comments:	A8- damaged/returned consumer commodities
Waste Sequence Number:	3333550
Sequence Number:	1
Comments:	A8- damaged/returned consumer commodities
Waste Sequence Number:	3333552
Sequence Number:	1
Comments:	A8- damaged/returned consumer commodities
Waste Sequence Number:	3333558
Sequence Number:	1
Comments:	A8- damaged/returned consumer commodities
Waste Sequence Number:	3333563
Sequence Number:	1
Comments:	A8- damaged/returned consumer commodities
Waste Sequence Number:	3333569
Sequence Number:	1
Waste Stream EPA Code:	
CORB Waste Sequence Number:	149266
Waste Sequence Number:	3333544
Sequence Number:	7519621
WCDA Code:	D001
Waste Sequence Number:	3333569
Sequence Number:	7519898
WCDA Code:	D001
Waste Sequence Number:	3333550
Sequence Number:	7519690
WCDA Code:	D001

Map ID
Direction
Distance
Elevation

MAP FINDINGS

Site

Database(s)

EDR ID Number
EPA ID Number

RITE AID 5243 (Continued)

1001600489

Waste Sequence Number: 3333552
Sequence Number: 7519780
WCDA Code: P075

Waste Sequence Number: 3333567
Sequence Number: 7519872
WCDA Code: D002

Waste Sequence Number: 3333563
Sequence Number: 7519857
WCDA Code: D007

Waste Sequence Number: 3333563
Sequence Number: 7519858
WCDA Code: D010

Waste Sequence Number: 3333558
Sequence Number: 7519810
WCDA Code: P001

Waste Stream Source Code:
CORB Waste Sequence Number: 149266
Waste Sequence Number: 3333544
Sequence Number: 1
WCDD Code: G11

Waste Sequence Number: 3333550
Sequence Number: 1
WCDD Code: G11

Waste Sequence Number: 3333552
Sequence Number: 1
WCDD Code: G11

Waste Sequence Number: 3333558
Sequence Number: 1
WCDD Code: G11

Waste Sequence Number: 3333563
Sequence Number: 1
WCDD Code: G11

Waste Sequence Number: 3333567
Sequence Number: 1
WCDD Code: G11

Waste Sequence Number: 3333569
Sequence Number: 1
WCDD Code: G11

Name: RITE AID 5243
Address: 251 MARYSVILLE MALL
City,State,Zip: MARYSVILLE, WA 98270
Facility Address 2: Not reported
Facility ID: 8957226
EPA ID: WAH000008797

Map ID
Direction
Distance
Elevation

MAP FINDINGS

Site

Database(s)

EDR ID Number
EPA ID Number

RITE AID 5243 (Continued)

1001600489

NAICS:	446110
State Waste Code Desc:	WP01
Federal Waste Code Desc:	D001, P001, P075, D007, D010
Form Comm:	Not reported
Data Year:	2013
Permit by Rule:	False
Mailing Address 2:	Not reported
Treatment by Generator:	False
Mixed Radioactive Waste:	False
Importer of Hazardous Waste:	False
Immediate Recycler:	False
Treatment/Storage/Disposal/Recycling Facility:	False
Generator of Dangerous Fuel Waste:	False
Generator Marketing to Burner:	False
Other Marketers (i.e., blender, distributor, etc.):	False
Utility Boiler Burner:	False
Industry Boiler Burner:	False
Industrial Furnace:	False
Smelter Defferal:	False
Universal Waste:	Not reported
Off-Specification:	Not reported
LN Address 2:	11th Flr, Unit 515-12
Tax Reg #:	601637571
Business Type:	Retail Chain Pharmacy
Mail Name:	Rite Aid Corp
Mailing Address:	30 Hunter Lane
Mailing City,State,Zip:	Camp Hill, PA 17011
Legal Organization Name:	Thrifty Payless Inc
Legal Organization Type:	Private
Legal Contact:	Not reported
Legal Address:	30 Hunter Lane
Legal Address 2:	Not reported
Legal City,State,Zip:	Camp Hill, PA 17011
Legal Phone Number:	(717)761-2633
Legal Effective Date:	05/22/1997
Land Organization Name:	MGP 1X Marysville LLC
Land Organization Type:	Private
Land Contact:	Not reported
Land Address:	425 California St
Land City,State,Zip:	San Francisco, CA 94104
Land Phone Number:	(415)693-9000
Operator Organization Name:	Rite Aid Corp
Operator Organization Type:	Private
Operator:	Not reported
Operator Address:	30 Hunter Lane
Operator Address 2:	Not reported
Operator City,State,Zip:	Camp Hill, PA 17011
Operator Phone Number:	(717)761-2633
Operator Effective Date:	05/22/1997
Site Contact:	Store Manager
Site Contact Address:	251 MARYSVILLE MALL
Contact City,State,Zip:	Marysville, WA 98270
Site Contact Phone Number:	360-659-0492
Site Contact Email:	Not reported
Gen Status Code:	SQG
Monthly Generation:	True
Batch Generation:	False

Map ID
Direction
Distance
Elevation

MAP FINDINGS

Site

Database(s)

EDR ID Number
EPA ID Number

RITE AID 5243 (Continued)

1001600489

One Time Generation:	False
Transport Own Waste:	False
Tranports Other Waste:	False
Recycler Onsite:	False
Transfer Facility:	False
Other Exemption:	Not reported
UW Battery Gen:	False
Used Oil Transporter:	False
Used Oil Transfer Facility:	False
Used Oil Processor:	False
Used Oil Refiner:	False
Used Oil Fuel Marketer Directs Shipments:	False
Used Oil Fuel Marketer Meets Specs:	False
Site Contact Address 2:	Not reported
SIC Code:	Not reported
CRK Number:	Not reported
Active:	Not reported
CAS Number:	Not reported
Chemical Name:	Not reported
EHS:	Not reported
EHS CAS Number:	Not reported
EHS Name:	Not reported
Name:	RITE AID 5243
Address:	251 MARYSVILLE MALL
City,State,Zip:	MARYSVILLE, WA 98270
Facility Address 2:	Not reported
Facility ID:	8957226
EPA ID:	WAH000008797
NAICS:	446110
State Waste Code Desc:	Not reported
Federal Waste Code Desc:	Not reported
Form Comm:	Not reported
Data Year:	2011
Permit by Rule:	False
Mailing Address 2:	Not reported
Treatment by Generator:	False
Mixed Radioactive Waste:	False
Importer of Hazardous Waste:	False
Immediate Recycler:	False
Treatment/Storage/Disposal/Recycling Facility:	False
Generator of Dangerous Fuel Waste:	False
Generator Marketing to Burner:	False
Other Marketers (i.e., blender, distributor, etc.):	False
Utility Boiler Burner:	False
Industry Boiler Burner:	False
Industrial Furnace:	False
Smelter Defferal:	False
Universal Waste:	Not reported
Off-Specification:	Not reported
LN Address 2:	11th Flr, Unit 515-12
Tax Reg #:	601637571
Business Type:	Retail Chain Pharmacy
Mail Name:	Rite Aid Corp
Mailing Address:	30 Hunter Lane
Mailing City,State,Zip:	Camp Hill, PA 17011
Legal Organization Name:	Thrifty Payless Inc

Map ID
Direction
Distance
Elevation

MAP FINDINGS

Site

Database(s)

EDR ID Number
EPA ID Number

RITE AID 5243 (Continued)

1001600489

Legal Organization Type:	Private
Legal Contact:	Not reported
Legal Address:	30 Hunter Lane
Legal Address 2:	Not reported
Legal City,State,Zip:	Camp Hill, PA 17011
Legal Phone Number:	(717)761-2633
Legal Effective Date:	05/22/1997
Land Organization Name:	MGP 1X Marysville LLC
Land Organization Type:	Private
Land Contact:	Not reported
Land Address:	425 California St
Land City,State,Zip:	San Francisco, CA 94104
Land Phone Number:	(415)693-9000
Operator Organization Name:	Rite Aid Corp
Operator Organization Type:	Private
Operator:	Not reported
Operator Address:	30 Hunter Lane
Operator Address 2:	Not reported
Operator City,State,Zip:	Camp Hill, PA 17011
Operator Phone Number:	(717)761-2633
Operator Effective Date:	05/22/1997
Site Contact:	Store Manager
Site Contact Address:	251 MARYSVILLE MALL
Contact City,State,Zip:	Marysville, WA 98270
Site Contact Phone Number:	360-659-0492
Site Contact Email:	Not reported
Gen Status Code:	XQG
Monthly Generation:	False
Batch Generation:	False
One Time Generation:	False
Transport Own Waste:	False
Tranports Other Waste:	False
Recycler Onsite:	False
Transfer Facility:	False
Other Exemption:	Not reported
UW Battery Gen:	False
Used Oil Transporter:	False
Used Oil Transfer Facility:	False
Used Oil Processor:	False
Used Oil Refiner:	False
Used Oil Fuel Marketer Directs Shipments:	False
Used Oil Fuel Marketer Meets Specs:	False
Site Contact Address 2:	Not reported
SIC Code:	Not reported
CRK Number:	Not reported
Active:	Not reported
CAS Number:	Not reported
Chemical Name:	Not reported
EHS:	Not reported
EHS CAS Number:	Not reported
EHS Name:	Not reported
Name:	RITE AID 5243
Address:	251 MARYSVILLE MALL
City,State,Zip:	MARYSVILLE, WA 98270
Facility Address 2:	Not reported
Facility ID:	8957226

Map ID
Direction
Distance
Elevation

MAP FINDINGS

Site

Database(s)

EDR ID Number
EPA ID Number

RITE AID 5243 (Continued)

1001600489

EPA ID:	WAH000008797
NAICS:	812922
State Waste Code Desc:	Not reported
Federal Waste Code Desc:	Not reported
Form Comm:	Not reported
Data Year:	2010
Permit by Rule:	False
Mailing Address 2:	5151 San Felipe, Suite 1600
Treatment by Generator:	False
Mixed Radioactive Waste:	False
Importer of Hazardous Waste:	False
Immediate Recycler:	False
Treatment/Storage/Disposal/Recycling Facility:	False
Generator of Dangerous Fuel Waste:	False
Generator Marketing to Burner:	False
Other Marketers (i.e., blender, distributor, etc.):	False
Utility Boiler Burner:	False
Industry Boiler Burner:	False
Industrial Furnace:	False
Smelter Defferal:	False
Universal Waste:	Not reported
Off-Specification:	Not reported
LN Address 2:	33rd Flr
Tax Reg #:	601637571
Business Type:	Not reported
Mail Name:	Rite Aid 5243
Mailing Address:	C/O PSC-NBC
Mailing City,State,Zip:	Houston, TX 77056
Legal Organization Name:	Rite Aid Corp
Legal Organization Type:	Private
Legal Contact:	Not reported
Legal Address:	PO Box 3165
Legal Address 2:	Not reported
Legal City,State,Zip:	Harrisburg, PA 17105
Legal Phone Number:	(717)761-2633 x5569
Legal Effective Date:	06/18/1999
Land Organization Name:	New Valley Realty
Land Organization Type:	Private
Land Contact:	Not reported
Land Address:	590 Madison Ave
Land City,State,Zip:	New York, NY 10022
Land Phone Number:	(717)761-2633 x5569
Operator Organization Name:	Rite Aid 5243
Operator Organization Type:	Private
Operator:	Not reported
Operator Address:	251 Marysville Mall
Operator Address 2:	Not reported
Operator City,State,Zip:	Marysville, WA 98270
Operator Phone Number:	(360)659-0492
Operator Effective Date:	06/18/1999
Site Contact:	JORGE GOMEZ
Site Contact Address:	5151 SAN FELIPE ST, SUITE 1600
Contact City,State,Zip:	HOUSTON, TX 77056
Site Contact Phone Number:	713-625-7015
Site Contact Email:	JGOMEZ2@PSCNOW.COM
Gen Status Code:	XQG
Monthly Generation:	False

Map ID
Direction
Distance
Elevation

MAP FINDINGS

Site

Database(s)

EDR ID Number
EPA ID Number

RITE AID 5243 (Continued)

1001600489

Batch Generation:	False
One Time Generation:	False
Transport Own Waste:	False
Tranports Other Waste:	False
Recycler Onsite:	False
Transfer Facility:	False
Other Exemption:	Not reported
UW Battery Gen:	False
Used Oil Transporter:	False
Used Oil Transfer Facility:	False
Used Oil Processor:	False
Used Oil Refiner:	False
Used Oil Fuel Marketer Directs Shipments:	False
Used Oil Fuel Marketer Meets Specs:	False
Site Contact Address 2:	Not reported
SIC Code:	Not reported
CRK Number:	Not reported
Active:	Not reported
CAS Number:	Not reported
Chemical Name:	Not reported
EHS:	Not reported
EHS CAS Number:	Not reported
EHS Name:	Not reported
Name:	RITE AID 5243
Address:	251 MARYSVILLE MALL
City,State,Zip:	MARYSVILLE, WA 98270
Facility Address 2:	Not reported
Facility ID:	8957226
EPA ID:	WAH000008797
NAICS:	812922
State Waste Code Desc:	Not reported
Federal Waste Code Desc:	Not reported
Form Comm:	Not reported
Data Year:	2009
Permit by Rule:	False
Mailing Address 2:	5151 San Felipe, Suite 1600
Treatment by Generator:	False
Mixed Radioactive Waste:	False
Importer of Hazardous Waste:	False
Immediate Recycler:	False
Treatment/Storage/Disposal/Recycling Facility:	False
Generator of Dangerous Fuel Waste:	False
Generator Marketing to Burner:	False
Other Marketers (i.e., blender, distributor, etc.):	False
Utility Boiler Burner:	False
Industry Boiler Burner:	False
Industrial Furnace:	False
Smelter Defferal:	False
Universal Waste:	Not reported
Off-Specification:	Not reported
LN Address 2:	33rd Flr
Tax Reg #:	601637571
Business Type:	Not reported
Mail Name:	Rite Aid 5243
Mailing Address:	C/O PSC-NBC
Mailing City,State,Zip:	Houston, TX 77056

Map ID
Direction
Distance
Elevation

MAP FINDINGS

Site

Database(s)

EDR ID Number
EPA ID Number

RITE AID 5243 (Continued)

1001600489

Legal Organization Name:	Rite Aid Corp
Legal Organization Type:	Private
Legal Contact:	Not reported
Legal Address:	PO Box 3165
Legal Address 2:	Not reported
Legal City,State,Zip:	Harrisburg, PA 17105
Legal Phone Number:	(717)761-2633 x5569
Legal Effective Date:	06/18/1999
Land Organization Name:	New Valley Realty
Land Organization Type:	Private
Land Contact:	Not reported
Land Address:	590 Madison Ave
Land City,State,Zip:	New York, NY 10022
Land Phone Number:	(717)761-2633 x5569
Operator Organization Name:	Rite Aid 5243
Operator Organization Type:	Private
Operator:	Not reported
Operator Address:	251 Marysville Mall
Operator Address 2:	Not reported
Operator City,State,Zip:	Marysville, WA 98270
Operator Phone Number:	(360)659-0492
Operator Effective Date:	06/18/1999
Site Contact:	JORGE GOMEZ
Site Contact Address:	5151 SAN FELIPE ST, SUITE 1600
Contact City,State,Zip:	HOUSTON, TX 77056
Site Contact Phone Number:	713-625-7015
Site Contact Email:	JGOMEZ2@PSCNOW.COM
Gen Status Code:	XQG
Monthly Generation:	False
Batch Generation:	False
One Time Generation:	False
Transport Own Waste:	False
Tranports Other Waste:	False
Recycler Onsite:	False
Transfer Facility:	False
Other Exemption:	Not reported
UW Battery Gen:	False
Used Oil Transporter:	False
Used Oil Transfer Facility:	False
Used Oil Processor:	False
Used Oil Refiner:	False
Used Oil Fuel Marketer Directs Shipments:	False
Used Oil Fuel Marketer Meets Specs:	False
Site Contact Address 2:	Not reported
SIC Code:	Not reported
CRK Number:	Not reported
Active:	Not reported
CAS Number:	Not reported
Chemical Name:	Not reported
EHS:	Not reported
EHS CAS Number:	Not reported
EHS Name:	Not reported
Name:	RITE AID 5243
Address:	251 MARYSVILLE MALL
City,State,Zip:	MARYSVILLE, WA 98270
Facility Address 2:	Not reported

Map ID
Direction
Distance
Elevation

MAP FINDINGS

Site

Database(s)

EDR ID Number
EPA ID Number

RITE AID 5243 (Continued)

1001600489

Facility ID:	8957226
EPA ID:	WAH000008797
NAICS:	812922
State Waste Code Desc:	Not reported
Federal Waste Code Desc:	Not reported
Form Comm:	Not reported
Data Year:	2008
Permit by Rule:	False
Mailing Address 2:	5151 San Felipe, Suite 1600
Treatment by Generator:	False
Mixed Radioactive Waste:	False
Importer of Hazardous Waste:	False
Immediate Recycler:	False
Treatment/Storage/Disposal/Recycling Facility:	False
Generator of Dangerous Fuel Waste:	False
Generator Marketing to Burner:	False
Other Marketers (i.e., blender, distributor, etc.):	False
Utility Boiler Burner:	False
Industry Boiler Burner:	False
Industrial Furnace:	False
Smelter Defferal:	False
Universal Waste:	Not reported
Off-Specification:	Not reported
LN Address 2:	33rd Flr
Tax Reg #:	601637571
Business Type:	Not reported
Mail Name:	Rite Aid 5243
Mailing Address:	C/O PSC-NBC
Mailing City,State,Zip:	Houston, TX 77056
Legal Organization Name:	Rite Aid Corp
Legal Organization Type:	Private
Legal Contact:	Not reported
Legal Address:	PO Box 3165
Legal Address 2:	Not reported
Legal City,State,Zip:	Harrisburg, PA 17105
Legal Phone Number:	(717)761-2633 x5569
Legal Effective Date:	06/18/1999
Land Organization Name:	New Valley Realty
Land Organization Type:	Private
Land Contact:	Not reported
Land Address:	590 Madison Ave
Land City,State,Zip:	New York, NY 10022
Land Phone Number:	(717)761-2633 x5569
Operator Organization Name:	Rite Aid 5243
Operator Organization Type:	Private
Operator:	Not reported
Operator Address:	251 Marysville Mall
Operator Address 2:	Not reported
Operator City,State,Zip:	Marysville, WA 98270
Operator Phone Number:	(360)659-0492
Operator Effective Date:	06/18/1999
Site Contact:	Store Manager
Site Contact Address:	251 Marysville Mall
Contact City,State,Zip:	Marysville, WA 98270
Site Contact Phone Number:	(360)659-0492
Site Contact Email:	Not reported
Gen Status Code:	SQG

Map ID
 Direction
 Distance
 Elevation

MAP FINDINGS

Site

Database(s)

EDR ID Number
 EPA ID Number

RITE AID 5243 (Continued)

1001600489

Monthly Generation:	False
Batch Generation:	False
One Time Generation:	False
Transport Own Waste:	False
Tranports Other Waste:	False
Recycler Onsite:	False
Transfer Facility:	False
Other Exemption:	Not reported
UW Battery Gen:	False
Used Oil Transporter:	False
Used Oil Transfer Facility:	False
Used Oil Processor:	False
Used Oil Refiner:	False
Used Oil Fuel Marketer Directs Shipments:	False
Used Oil Fuel Marketer Meets Specs:	False
Site Contact Address 2:	Not reported
SIC Code:	Not reported
CRK Number:	Not reported
Active:	Not reported
CAS Number:	Not reported
Chemical Name:	Not reported
EHS:	Not reported
EHS CAS Number:	Not reported
EHS Name:	Not reported

[Click this hyperlink](#) while viewing on your computer to access
 1 additional WA MANIFEST: record(s) in the EDR Site Report.

Q80
ESE
1/8-1/4
0.207 mi.
1092 ft.

PETCO 1275
129 MARYSVILLE MALL WAY
MARYSVILLE, WA 98270
Site 3 of 4 in cluster Q

WA ALLSITES S119178543
WA ASBESTOS N/A

Actual:
18 ft.
Focus Map:
6

ALLSITES:
 Name: PETCO 1275
 Facility Id: 50481

Interaction: 130133
 Interaction 1: A
 Interaction 2: HWG
 Ecology Program: HAZWASTE
 Program Data: TURBOWASTE
 Facility Alt.: Petco 1275
 Program ID: WAH000056485
 Date Interaction: 2019-03-26 00:00:00
 Date Interaction 3: Hazardous Waste Generator
 Latitude: 48.049590973000001
 Longitude: -122.178072242

ASBESTOS:
 Name: Not reported
 Address: 129 MARYSVILLE MALL WAY
 City,State,Zip: MARYSVILLE, WA 98270
 Facility Type: Commerical
 Parent ID: 89214

Map ID
Direction
Distance
Elevation

MAP FINDINGS

Site

Database(s)

EDR ID Number
EPA ID Number

PETCO 1275 (Continued)

S119178543

Form ID:	89630##1338Ameri304080
Notice Date:	08/25/2014
Start Date:	08/25/2014
Completion Date:	09/05/2014
Initial:	Not reported
Amended:	1
On Hold:	Not reported
Off Hold:	Not reported
Emergency:	Not reported
Site Hours Start:	8:00 AM
Site Hours End:	3:00 PM
Sunday:	Not reported
Monday:	1
Tuesday:	1
Wednesday:	1
Thursday:	1
Friday:	1
Saturday:	Not reported
Contractor ID:	Not reported
Phone:	206-267-0746
Job Site CAS:	David Wartes
Project Form Email:	dees@aeconllc.com
Property Owner Name:	MGP IX Marysville, LLC
Property Owner Agent:	Ray Sherman
Property Owner Company:	American Environmental Constru (ABCN00001338)
Property Owner Address:	2711 E Sprague Ave
Property Owner City:	Spokane
Property Owner State:	WA
Property Owner Zip4:	99202
Property Owner Phone:	509-475-2032
Job Site Room:	Not reported
Facility Age:	1987
Facility Size:	20,000
Facility Remodel:	1
Facility Demo:	Not reported
Facility Repair:	Not reported
Facility Maint:	Not reported
Removed:	1
Encapsulated:	Not reported
Quantity Sq Ft:	711
Fireproofing:	Not reported
Popcorn Ceiling:	Not reported
CAB:	Not reported
Sheet Vinyl:	Not reported
Asbestos Paper:	Not reported
Boiler Insulation:	Not reported
Duct Paper:	Not reported
VAT:	Not reported
Roofing:	1
Sq Ft Other:	Not reported
Sq Ft Other Text:	Not reported
Quantity Lin Ft:	Not reported
Mag Pipe Insulation:	Not reported
Air Cell Pipe Insulation:	Not reported
Ducting Insulation:	Not reported
Cement Asbestos Pipe:	Not reported
Mudded Pipe Insulation:	Not reported

Map ID
Direction
Distance
Elevation

MAP FINDINGS

Site

Database(s)

EDR ID Number
EPA ID Number

PETCO 1275 (Continued)

S119178543

Duct Tape:	Not reported
Lin Ft Other1:	Not reported
Lin Ft Other1 Text:	Not reported
Lin Ft Other2:	Not reported
Lin Ft Other2 Text:	Not reported
Indoors:	Not reported
Outdoors:	1
Neg Pres Enclosure:	Not reported
Glove Bag:	Not reported
Mini Enclosure:	Not reported
Critical Barriers:	Not reported
Wrap And Cut:	Not reported
Wet Methods:	1
HEPA Vacuum:	1
MANUALMETHODS :	1
Other CM1:	Not reported
Other CM1 Text:	Not reported
Other CM2:	Not reported
Other CM2 Text:	Not reported
Half Mask APR:	1
Full Face APR:	Not reported
PAPR:	Not reported
Type C Continuous:	Not reported
Type C Pressure:	Not reported
Other Resp Pro:	Not reported
Other Resp Pro Text:	Not reported
Comments:	Changed the CAS. AEC Job#14447
Date Time Submitted:	2014-08-25 10:02:48
Submitter IP Address:	67.139.105.230
Region:	1
UBI:	602131386
Notice type:	Initial
Project Type:	Roofing
Supervisor:	David Wartes ()
Supervisor Phone:	Not reported
Certificate Status:	ACTIVE
Name:	Not reported
Address:	129 MARYSVILLE MALL WAY
City,State,Zip:	MARYSVILLE, WA 98270
Facility Type:	Commerical
Parent ID:	0
Form ID:	89214##1338Ameri374873
Notice Date:	08/14/2014
Start Date:	08/25/2014
Completion Date:	09/05/2014
Initial:	1
Amended:	Not reported
On Hold:	Not reported
Off Hold:	Not reported
Emergency:	Not reported
Site Hours Start:	8:00 AM
Site Hours End:	3:00 PM
Sunday:	Not reported
Monday:	1
Tuesday:	1
Wednesday:	1

Map ID
Direction
Distance
Elevation

MAP FINDINGS

Site

Database(s)

EDR ID Number
EPA ID Number

PETCO 1275 (Continued)

S119178543

Thursday:	1
Friday:	1
Saturday:	Not reported
Contractor ID:	Not reported
Phone:	206-267-0746
Job Site CAS:	John Asselin
Project Form Email:	dees@aeconllc.com
Property Owner Name:	MGP IX Marysville, LLC
Property Owner Agent:	Ray Sherman
Property Owner Company:	American Environmental Constru (ABCN00001338)
Property Owner Address:	2711 E Sprague Ave
Property Owner City:	Spokane
Property Owner State:	WA
Property Owner Zip4:	99202
Property Owner Phone:	509-475-2032
Job Site Room:	Not reported
Facility Age:	1987
Facility Size:	20,000
Facility Remodel:	1
Facility Demo:	Not reported
Facility Repair:	Not reported
Facility Maint:	Not reported
Removed:	1
Encapsulated:	Not reported
Quantity Sq Ft:	711
Fireproofing:	Not reported
Popcorn Ceiling:	Not reported
CAB:	Not reported
Sheet Vinyl:	Not reported
Asbestos Paper:	Not reported
Boiler Insulation:	Not reported
Duct Paper:	Not reported
VAT:	Not reported
Roofing:	1
Sq Ft Other:	Not reported
Sq Ft Other Text:	Not reported
Quantity Lin Ft:	Not reported
Mag Pipe Insulation:	Not reported
Air Cell Pipe Insulation:	Not reported
Ducting Insulation:	Not reported
Cement Asbestos Pipe:	Not reported
Mudded Pipe Insulation:	Not reported
Duct Tape:	Not reported
Lin Ft Other1:	Not reported
Lin Ft Other1 Text:	Not reported
Lin Ft Other2:	Not reported
Lin Ft Other2 Text:	Not reported
Indoors:	Not reported
Outdoors:	1
Neg Pres Enclosure:	Not reported
Glove Bag:	Not reported
Mini Enclosure:	Not reported
Critical Barriers:	Not reported
Wrap And Cut:	Not reported
Wet Methods:	1
HEPA Vacuum:	1
MANUALMETHODS :	1

Map ID
Direction
Distance
Elevation

MAP FINDINGS

Site

Database(s)

EDR ID Number
EPA ID Number

PETCO 1275 (Continued)

S119178543

Other CM1:	Not reported
Other CM1 Text:	Not reported
Other CM2:	Not reported
Other CM2 Text:	Not reported
Half Mask APR:	1
Full Face APR:	Not reported
PAPR:	Not reported
Type C Continuous:	Not reported
Type C Pressure:	Not reported
Other Resp Pro:	Not reported
Other Resp Pro Text:	Not reported
Comments:	AEC Job#14447
Date Time Submitted:	2014-08-14 11:43:15
Submitter IP Address:	67.139.105.230
Region:	1
UBI:	602131386
Notice type:	Initial
Project Type:	Roofing
Supervisor:	John Asselin ()
Supervisor Phone:	Not reported
Certificate Status:	ACTIVE
Name:	Not reported
Address:	129 MARYSVILLE MALL WAY
City,State,Zip:	MARYSVILLE, WA 98270
Facility Type:	Commerical
Parent ID:	89214
Form ID:	89739##1338Ameri186224
Notice Date:	08/27/2014
Start Date:	08/25/2014
Completion Date:	08/26/2014
Initial:	Not reported
Amended:	1
On Hold:	Not reported
Off Hold:	Not reported
Emergency:	Not reported
Site Hours Start:	8:00 AM
Site Hours End:	3:00 PM
Sunday:	Not reported
Monday:	1
Tuesday:	1
Wednesday:	1
Thursday:	1
Friday:	1
Saturday:	Not reported
Contractor ID:	Not reported
Phone:	206-267-0746
Job Site CAS:	David Wartes
Project Form Email:	dees@aeconllc.com
Property Owner Name:	MGP IX Marysville, LLC
Property Owner Agent:	Ray Sherman
Property Owner Company:	American Environmental Constru (ABCN00001338)
Property Owner Address:	2711 E Sprague Ave
Property Owner City:	Spokane
Property Owner State:	WA
Property Owner Zip4:	99202
Property Owner Phone:	509-475-2032

Map ID
Direction
Distance
Elevation

MAP FINDINGS

Site

Database(s)

EDR ID Number
EPA ID Number

PETCO 1275 (Continued)

S119178543

Job Site Room:	Not reported
Facility Age:	1987
Facility Size:	20,000
Facility Remodel:	1
Facility Demo:	Not reported
Facility Repair:	Not reported
Facility Maint:	Not reported
Removed:	1
Encapsulated:	Not reported
Quantity Sq Ft:	711
Fireproofing:	Not reported
Popcorn Ceiling:	Not reported
CAB:	Not reported
Sheet Vinyl:	Not reported
Asbestos Paper:	Not reported
Boiler Insulation:	Not reported
Duct Paper:	Not reported
VAT:	Not reported
Roofing:	1
Sq Ft Other:	Not reported
Sq Ft Other Text:	Not reported
Quantity Lin Ft:	Not reported
Mag Pipe Insulation:	Not reported
Air Cell Pipe Insulation:	Not reported
Ducting Insulation:	Not reported
Cement Asbestos Pipe:	Not reported
Mudded Pipe Insulation:	Not reported
Duct Tape:	Not reported
Lin Ft Other1:	Not reported
Lin Ft Other1 Text:	Not reported
Lin Ft Other2:	Not reported
Lin Ft Other2 Text:	Not reported
Indoors:	Not reported
Outdoors:	1
Neg Pres Enclosure:	Not reported
Glove Bag:	Not reported
Mini Enclosure:	Not reported
Critical Barriers:	Not reported
Wrap And Cut:	Not reported
Wet Methods:	1
HEPA Vacuum:	1
MANUALMETHODS :	1
Other CM1:	Not reported
Other CM1 Text:	Not reported
Other CM2:	Not reported
Other CM2 Text:	Not reported
Half Mask APR:	1
Full Face APR:	Not reported
PAPR:	Not reported
Type C Continuous:	Not reported
Type C Pressure:	Not reported
Other Resp Pro:	Not reported
Other Resp Pro Text:	Not reported
Comments:	This project is complete. AEC Job#14447
Date Time Submitted:	2014-08-27 08:22:09
Submitter IP Address:	67.139.105.230
Region:	1

Map ID
 Direction
 Distance
 Elevation

MAP FINDINGS

Site

Database(s)

EDR ID Number
 EPA ID Number

PETCO 1275 (Continued)

S119178543

UBI: 602131386
 Notice type: Initial
 Project Type: Roofing
 Supervisor: David Wartes ()
 Supervisor Phone: Not reported
 Certificate Status: ACTIVE

Q81
ESE
1/8-1/4
0.207 mi.
1092 ft.

PETCO 1275
129 MARYSVILLE MALL WAY
MARYSVILLE, WA 98270

RCRA-VSQQ 1025505647
WAH000056485

Site 4 of 4 in cluster Q

Actual:
18 ft.

RCRA-VSQQ:

Focus Map:
6

Date Form Received by Agency:	20210319
Handler Name:	PETCO 1275
Handler Address:	129 MARYSVILLE MALL WAY
Handler City,State,Zip:	MARYSVILLE, WA 98270
EPA ID:	WAH000056485
Contact Name:	AMY EBERSOLE-MARTINEZ
Contact Address:	654 RICHLAND HILLS DR
Contact City,State,Zip:	SAN ANTONIO, TX 78245
Contact Telephone:	210-201-9217
Contact Fax:	Not reported
Contact Email:	REGCOMP@PETCO.COM
Contact Title:	MANAGER, ENVIRONMENTAL COMPLIANCE
EPA Region:	10
Land Type:	Private
Federal Waste Generator Description:	Conditionally Exempt Small Quantity Generator
Non-Notifier:	Not reported
Biennial Report Cycle:	Not reported
Accessibility:	Not reported
Active Site Indicator:	Handler Activities
State District Owner:	WA
State District:	NWRO
Mailing Address:	654 RICHLAND HILLS DR
Mailing City,State,Zip:	SAN ANTONIO, TX 78245
Owner Name:	PETCO
Owner Type:	Private
Operator Name:	PETCO 1275
Operator Type:	Private
Short-Term Generator Activity:	No
Importer Activity:	No
Mixed Waste Generator:	No
Transporter Activity:	No
Transfer Facility Activity:	No
Recycler Activity with Storage:	No
Small Quantity On-Site Burner Exemption:	No
Smelting Melting and Refining Furnace Exemption:	No
Underground Injection Control:	No
Off-Site Waste Receipt:	No
Universal Waste Indicator:	No
Universal Waste Destination Facility:	No
Federal Universal Waste:	No
Active Site Fed-Reg Treatment Storage and Disposal Facility:	Not reported
Active Site Converter Treatment storage and Disposal Facility:	Not reported
Active Site State-Reg Treatment Storage and Disposal Facility:	Not reported
Active Site State-Reg Handler:	---

Map ID
 Direction
 Distance
 Elevation

MAP FINDINGS

Site

Database(s)

EDR ID Number
 EPA ID Number

PETCO 1275 (Continued)

1025505647

Federal Facility Indicator:	Not reported
Hazardous Secondary Material Indicator:	N
Sub-Part K Indicator:	Not reported
Commercial TSD Indicator:	No
Treatment Storage and Disposal Type:	Not reported
2018 GPRA Permit Baseline:	Not on the Baseline
2018 GPRA Renewals Baseline:	Not on the Baseline
Permit Renewals Workload Universe:	Not reported
Permit Workload Universe:	Not reported
Permit Progress Universe:	Not reported
Post-Closure Workload Universe:	Not reported
Closure Workload Universe:	Not reported
202 GPRA Corrective Action Baseline:	No
Corrective Action Workload Universe:	No
Subject to Corrective Action Universe:	No
Non-TSDs Where RCRA CA has Been Imposed Universe:	No
TSDs Potentially Subject to CA Under 3004 (u)/(v) Universe:	No
TSDs Only Subject to CA under Discretionary Auth Universe:	No
Corrective Action Priority Ranking:	No NCAPS ranking
Environmental Control Indicator:	No
Institutional Control Indicator:	No
Human Exposure Controls Indicator:	N/A
Groundwater Controls Indicator:	N/A
Operating TSDF Universe:	Not reported
Full Enforcement Universe:	Not reported
Significant Non-Complier Universe:	No
Unaddressed Significant Non-Complier Universe:	No
Addressed Significant Non-Complier Universe:	No
Significant Non-Complier With a Compliance Schedule Universe:	No
Financial Assurance Required:	Not reported
Handler Date of Last Change:	20210415
Recognized Trader-Importer:	No
Recognized Trader-Exporter:	No
Importer of Spent Lead Acid Batteries:	No
Exporter of Spent Lead Acid Batteries:	No
Recycler Activity Without Storage:	No
Manifest Broker:	No
Sub-Part P Indicator:	No

Hazardous Waste Summary:

Waste Code:	D001
Waste Description:	IGNITABLE WASTE
Waste Code:	D002
Waste Description:	CORROSIVE WASTE
Waste Code:	D005
Waste Description:	BARIUM
Waste Code:	D007
Waste Description:	CHROMIUM
Waste Code:	D008
Waste Description:	LEAD
Waste Code:	D009

Map ID
Direction
Distance
Elevation

MAP FINDINGS

Site

Database(s)

EDR ID Number
EPA ID Number

PETCO 1275 (Continued)

1025505647

Waste Description:	MERCURY
Waste Code:	D010
Waste Description:	SELENIUM
Waste Code:	D013
Waste Description:	LINDANE (1,2,3,4,5,6-HEXA-CHLOROCYCLOHEXANE, GAMMA ISOMER)
Waste Code:	D027
Waste Description:	1,4-DICHLOROBENZENE
Waste Code:	D035
Waste Description:	METHYL ETHYL KETONE

Handler - Owner Operator:

Owner/Operator Indicator:	Owner
Owner/Operator Name:	PETCO
Legal Status:	Private
Date Became Current:	Not reported
Date Ended Current:	Not reported
Owner/Operator Address:	654 RICHLAND HILLS DR
Owner/Operator City,State,Zip:	SAN ANTONIO, TX 78245
Owner/Operator Telephone:	210-201-9217
Owner/Operator Telephone Ext:	Not reported
Owner/Operator Fax:	Not reported
Owner/Operator Email:	Not reported
Owner/Operator Indicator:	Owner
Owner/Operator Name:	MGP IX PROPERTIES LLC
Legal Status:	Private
Date Became Current:	20140502
Date Ended Current:	Not reported
Owner/Operator Address:	425 CALIFORNIA ST 10TH FL
Owner/Operator City,State,Zip:	SAN FRANCISCO, CA 94104
Owner/Operator Telephone:	206-602-3613
Owner/Operator Telephone Ext:	Not reported
Owner/Operator Fax:	Not reported
Owner/Operator Email:	Not reported
Owner/Operator Indicator:	Owner
Owner/Operator Name:	MGP IX PROPERTIES LLC
Legal Status:	Private
Date Became Current:	20140502
Date Ended Current:	Not reported
Owner/Operator Address:	425 CALIFORNIA ST 10TH FL
Owner/Operator City,State,Zip:	SAN FRANCISCO, CA 94104
Owner/Operator Telephone:	206-602-3613
Owner/Operator Telephone Ext:	Not reported
Owner/Operator Fax:	Not reported
Owner/Operator Email:	Not reported
Owner/Operator Indicator:	Operator
Owner/Operator Name:	PETCO 1275
Legal Status:	Private
Date Became Current:	20140902
Date Ended Current:	Not reported
Owner/Operator Address:	129 MARYSVILLE MALL WAY

Map ID
Direction
Distance
Elevation

MAP FINDINGS

Site

Database(s)

EDR ID Number
EPA ID Number

PETCO 1275 (Continued)

1025505647

Owner/Operator City,State,Zip:	MARYSVILLE, WA 98270
Owner/Operator Telephone:	360-651-2475
Owner/Operator Telephone Ext:	Not reported
Owner/Operator Fax:	Not reported
Owner/Operator Email:	Not reported
Owner/Operator Indicator:	Owner
Owner/Operator Name:	PETCO
Legal Status:	Private
Date Became Current:	Not reported
Date Ended Current:	Not reported
Owner/Operator Address:	654 RICHLAND HILLS DR
Owner/Operator City,State,Zip:	SAN ANTONIO, TX 78245
Owner/Operator Telephone:	210-201-9217
Owner/Operator Telephone Ext:	Not reported
Owner/Operator Fax:	Not reported
Owner/Operator Email:	Not reported
Owner/Operator Indicator:	Owner
Owner/Operator Name:	MGP IX PROPERTIES LLC
Legal Status:	Private
Date Became Current:	20140502
Date Ended Current:	Not reported
Owner/Operator Address:	425 CALIFORNIA ST 10TH FL
Owner/Operator City,State,Zip:	SAN FRANCISCO, CA 94104
Owner/Operator Telephone:	206-602-3613
Owner/Operator Telephone Ext:	Not reported
Owner/Operator Fax:	Not reported
Owner/Operator Email:	Not reported
Owner/Operator Indicator:	Operator
Owner/Operator Name:	PETCO 1275
Legal Status:	Private
Date Became Current:	20140902
Date Ended Current:	Not reported
Owner/Operator Address:	129 MARYSVILLE MALL WAY
Owner/Operator City,State,Zip:	MARYSVILLE, WA 98270
Owner/Operator Telephone:	360-651-2475
Owner/Operator Telephone Ext:	Not reported
Owner/Operator Fax:	Not reported
Owner/Operator Email:	Not reported
Owner/Operator Indicator:	Owner
Owner/Operator Name:	PETCO
Legal Status:	Private
Date Became Current:	Not reported
Date Ended Current:	Not reported
Owner/Operator Address:	654 RICHLAND HILLS DR
Owner/Operator City,State,Zip:	SAN ANTONIO, TX 78245
Owner/Operator Telephone:	210-201-9217
Owner/Operator Telephone Ext:	Not reported
Owner/Operator Fax:	Not reported
Owner/Operator Email:	Not reported
Owner/Operator Indicator:	Operator
Owner/Operator Name:	PETCO 1275
Legal Status:	Private

Map ID
Direction
Distance
Elevation

MAP FINDINGS

Site

Database(s)

EDR ID Number
EPA ID Number

PETCO 1275 (Continued)

1025505647

Date Became Current: 20140902
Date Ended Current: Not reported
Owner/Operator Address: 129 MARYSVILLE MALL WAY
Owner/Operator City,State,Zip: MARYSVILLE, WA 98270
Owner/Operator Telephone: 360-651-2475
Owner/Operator Telephone Ext: Not reported
Owner/Operator Fax: Not reported
Owner/Operator Email: Not reported

Historic Generators:

Receive Date: 20190326
Handler Name: PETCO 1275
Federal Waste Generator Description: Conditionally Exempt Small Quantity Generator
State District Owner: WA
Large Quantity Handler of Universal Waste: No
Recognized Trader Importer: No
Recognized Trader Exporter: No
Spent Lead Acid Battery Importer: No
Spent Lead Acid Battery Exporter: No
Current Record: No
Non Storage Recycler Activity: Not reported
Electronic Manifest Broker: Not reported

Receive Date: 20200407
Handler Name: PETCO 1275
Federal Waste Generator Description: Conditionally Exempt Small Quantity Generator
State District Owner: WA
Large Quantity Handler of Universal Waste: No
Recognized Trader Importer: No
Recognized Trader Exporter: No
Spent Lead Acid Battery Importer: No
Spent Lead Acid Battery Exporter: No
Current Record: No
Non Storage Recycler Activity: Not reported
Electronic Manifest Broker: Not reported

Receive Date: 20210319
Handler Name: PETCO 1275
Federal Waste Generator Description: Conditionally Exempt Small Quantity Generator
State District Owner: WA
Large Quantity Handler of Universal Waste: No
Recognized Trader Importer: No
Recognized Trader Exporter: No
Spent Lead Acid Battery Importer: No
Spent Lead Acid Battery Exporter: No
Current Record: Yes
Non Storage Recycler Activity: No
Electronic Manifest Broker: No

List of NAICS Codes and Descriptions:

NAICS Code: 453910
NAICS Description: PET AND PET SUPPLIES STORES

Facility Has Received Notices of Violations:

Violations: No Violations Found

Map ID
Direction
Distance
Elevation

MAP FINDINGS

Site

Database(s)

EDR ID Number
EPA ID Number

PETCO 1275 (Continued)

1025505647

Evaluation Action Summary:

Evaluations:

No Evaluations Found

R82 **GEDDES MARINA**
SSE **1326 1ST ST**
1/8-1/4 **MARYSVILLE, WA 98270**
0.214 mi.
1129 ft. **Site 1 of 2 in cluster R**

WA CSCSL **S117450250**
WA BROWNFIELDS **N/A**
WA ALLSITES
WA SPILLS
WA ASBESTOS

Actual:
14 ft.

CSCSL:

Focus Map:
6

Name: GEDDES MARINA
Address: 1326 1ST ST
City,State,Zip: MARYSVILLE, WA 98270
Facility ID: 22103
Region: Northwest
Lat/Long: 48.048697867167 / -122.1798588320
Clean Up Siteid: 12515
Site Status: Awaiting Cleanup
Contaminant Name: Arsenic
Alternate Site Names: Not reported
Site Rank: Not reported
Has Institutional Control: Not reported
Past VCP: Not reported
Current VCP: Not reported
Ground Water: Confirmed Above Cleanup Levels
Surface Water: Not reported
Soil: Confirmed Above Cleanup Levels
Sediment: Not reported
Air: Not reported
Bedrock: Not reported
Responsible Unit: Northwest

Name: GEDDES MARINA
Address: 1326 1ST ST
City,State,Zip: MARYSVILLE, WA 98270
Facility ID: 22103
Region: Northwest
Lat/Long: 48.048697867167 / -122.1798588320
Clean Up Siteid: 12515
Site Status: Awaiting Cleanup
Contaminant Name: Lead
Alternate Site Names: Not reported
Site Rank: Not reported
Has Institutional Control: Not reported
Past VCP: Not reported
Current VCP: Not reported
Ground Water: Not reported
Surface Water: Not reported
Soil: Confirmed Above Cleanup Levels
Sediment: Not reported
Air: Not reported
Bedrock: Not reported
Responsible Unit: Northwest

Name: GEDDES MARINA
Address: 1326 1ST ST

Map ID
Direction
Distance
Elevation

MAP FINDINGS

Site

Database(s)

EDR ID Number
EPA ID Number

GEDDES MARINA (Continued)

S117450250

City,State,Zip: MARYSVILLE, WA 98270
Facility ID: 22103
Region: Northwest
Lat/Long: 48.048697867167 / -122.1798588320
Clean Up Siteid: 12515
Site Status: Awaiting Cleanup
Contaminant Name: Metals - Other
Alternate Site Names: Not reported
Site Rank: Not reported
Has Institutional Control:Not reported
Past VCP: Not reported
Current VCP: Not reported
Ground Water: Confirmed Above Cleanup Levels
Surface Water: Not reported
Soil: Confirmed Above Cleanup Levels
Sediment: Confirmed Above Cleanup Levels
Air: Not reported
Bedrock: Not reported
Responsible Unit: Northwest

Name: GEDDES MARINA
Address: 1326 1ST ST
City,State,Zip: MARYSVILLE, WA 98270
Facility ID: 22103
Region: Northwest
Lat/Long: 48.048697867167 / -122.1798588320
Clean Up Siteid: 12515
Site Status: Awaiting Cleanup
Contaminant Name: Non-Halogenated Solvents
Alternate Site Names: Not reported
Site Rank: Not reported
Has Institutional Control:Not reported
Past VCP: Not reported
Current VCP: Not reported
Ground Water: Not reported
Surface Water: Not reported
Soil: Not reported
Sediment: Confirmed Above Cleanup Levels
Air: Not reported
Bedrock: Not reported
Responsible Unit: Northwest

Name: GEDDES MARINA
Address: 1326 1ST ST
City,State,Zip: MARYSVILLE, WA 98270
Facility ID: 22103
Region: Northwest
Lat/Long: 48.048697867167 / -122.1798588320
Clean Up Siteid: 12515
Site Status: Awaiting Cleanup
Contaminant Name: Other Non-Halogenated Organics
Alternate Site Names: Not reported
Site Rank: Not reported
Has Institutional Control:Not reported
Past VCP: Not reported
Current VCP: Not reported
Ground Water: Not reported

Map ID
Direction
Distance
Elevation

MAP FINDINGS

Site

Database(s)

EDR ID Number
EPA ID Number

GEDDES MARINA (Continued)

S117450250

Surface Water: Not reported
Soil: Not reported
Sediment: Confirmed Above Cleanup Levels
Air: Not reported
Bedrock: Not reported
Responsible Unit: Northwest

Name: GEDDES MARINA
Address: 1326 1ST ST
City,State,Zip: MARYSVILLE, WA 98270
Facility ID: 22103
Region: Northwest
Lat/Long: 48.048697867167 / -122.1798588320
Clean Up Siteid: 12515
Site Status: Awaiting Cleanup
Contaminant Name: Petroleum-Diesel
Alternate Site Names: Not reported
Site Rank: Not reported
Has Institutional Control: Not reported
Past VCP: Not reported
Current VCP: Not reported
Ground Water: Confirmed Above Cleanup Levels
Surface Water: Not reported
Soil: Not reported
Sediment: Confirmed Above Cleanup Levels
Air: Not reported
Bedrock: Not reported
Responsible Unit: Northwest

Name: GEDDES MARINA
Address: 1326 1ST ST
City,State,Zip: MARYSVILLE, WA 98270
Facility ID: 22103
Region: Northwest
Lat/Long: 48.048697867167 / -122.1798588320
Clean Up Siteid: 12515
Site Status: Awaiting Cleanup
Contaminant Name: Petroleum-Other
Alternate Site Names: Not reported
Site Rank: Not reported
Has Institutional Control: Not reported
Past VCP: Not reported
Current VCP: Not reported
Ground Water: Confirmed Above Cleanup Levels
Surface Water: Not reported
Soil: Not reported
Sediment: Confirmed Above Cleanup Levels
Air: Not reported
Bedrock: Not reported
Responsible Unit: Northwest

BROWNFIELDS:

Name: GEDDES MARINA
Address: 1326 1ST ST
City,State,Zip: MARYSVILLE, WA 98270
Facility ID: 22103
Rank: Not reported

Map ID
Direction
Distance
Elevation

MAP FINDINGS

Site

Database(s)

EDR ID Number
EPA ID Number

GEDDES MARINA (Continued)

S117450250

Cleanup Site Id: 12515
Facility Status: Awaiting Cleanup
ISIS User Display Name: Timm, Ron
Responsible Section: Northwest
Acreage: 4.73
Contaminant Type: Arsenic
Public Funding Amt: \$400,000.00
Habitat Restoration: False
Latitude: 48.048697867167
Longitude: -122.179858832016
Ground Water: Confirmed Above Cleanup Levels
Surface Water: Not reported
Soil: Confirmed Above Cleanup Levels
Sediment: Not reported
Air: Not reported
Bedrock: Not reported

Name: GEDDES MARINA
Address: 1326 1ST ST
City,State,Zip: MARYSVILLE, WA 98270
Facility ID: 22103
Rank: Not reported
Cleanup Site Id: 12515
Facility Status: Awaiting Cleanup
ISIS User Display Name: Timm, Ron
Responsible Section: Northwest
Acreage: 4.73
Contaminant Type: Lead
Public Funding Amt: \$400,000.00
Habitat Restoration: False
Latitude: 48.048697867167
Longitude: -122.179858832016
Ground Water: Not reported
Surface Water: Not reported
Soil: Confirmed Above Cleanup Levels
Sediment: Not reported
Air: Not reported
Bedrock: Not reported

Name: GEDDES MARINA
Address: 1326 1ST ST
City,State,Zip: MARYSVILLE, WA 98270
Facility ID: 22103
Rank: Not reported
Cleanup Site Id: 12515
Facility Status: Awaiting Cleanup
ISIS User Display Name: Timm, Ron
Responsible Section: Northwest
Acreage: 4.73
Contaminant Type: Metals - Other
Public Funding Amt: \$400,000.00
Habitat Restoration: False
Latitude: 48.048697867167
Longitude: -122.179858832016
Ground Water: Confirmed Above Cleanup Levels
Surface Water: Not reported
Soil: Confirmed Above Cleanup Levels

Map ID
Direction
Distance
Elevation

MAP FINDINGS

Site

Database(s)

EDR ID Number
EPA ID Number

GEDDES MARINA (Continued)

S117450250

Sediment: Confirmed Above Cleanup Levels
Air: Not reported
Bedrock: Not reported

Name: GEDDES MARINA
Address: 1326 1ST ST
City,State,Zip: MARYSVILLE, WA 98270
Facility ID: 22103
Rank: Not reported
Cleanup Site Id: 12515
Facility Status: Awaiting Cleanup
ISIS User Display Name: Timm, Ron
Responsible Section: Northwest
Acreage: 4.73
Contaminant Type: Non-Halogenated Solvents
Public Funding Amt: \$400,000.00
Habitat Restoration: False
Latitude: 48.048697867167
Longitude: -122.179858832016
Ground Water: Not reported
Surface Water: Not reported
Soil: Not reported
Sediment: Confirmed Above Cleanup Levels
Air: Not reported
Bedrock: Not reported

Name: GEDDES MARINA
Address: 1326 1ST ST
City,State,Zip: MARYSVILLE, WA 98270
Facility ID: 22103
Rank: Not reported
Cleanup Site Id: 12515
Facility Status: Awaiting Cleanup
ISIS User Display Name: Timm, Ron
Responsible Section: Northwest
Acreage: 4.73
Contaminant Type: Other Non-Halogenated Organics
Public Funding Amt: \$400,000.00
Habitat Restoration: False
Latitude: 48.048697867167
Longitude: -122.179858832016
Ground Water: Not reported
Surface Water: Not reported
Soil: Not reported
Sediment: Confirmed Above Cleanup Levels
Air: Not reported
Bedrock: Not reported

Name: GEDDES MARINA
Address: 1326 1ST ST
City,State,Zip: MARYSVILLE, WA 98270
Facility ID: 22103
Rank: Not reported
Cleanup Site Id: 12515
Facility Status: Awaiting Cleanup
ISIS User Display Name: Timm, Ron
Responsible Section: Northwest

Map ID
Direction
Distance
Elevation

MAP FINDINGS

Site

Database(s)

EDR ID Number
EPA ID Number

GEDDES MARINA (Continued)

S117450250

Acreage: 4.73
Contaminant Type: Petroleum-Diesel
Public Funding Amt: \$400,000.00
Habitat Restoration: False
Latitude: 48.048697867167
Longitude: -122.179858832016
Ground Water: Confirmed Above Cleanup Levels
Surface Water: Not reported
Soil: Not reported
Sediment: Confirmed Above Cleanup Levels
Air: Not reported
Bedrock: Not reported

Name: GEDDES MARINA
Address: 1326 1ST ST
City,State,Zip: MARYSVILLE, WA 98270
Facility ID: 22103
Rank: Not reported
Cleanup Site Id: 12515
Facility Status: Awaiting Cleanup
ISIS User Display Name: Timm, Ron
Responsible Section: Northwest
Acreage: 4.73
Contaminant Type: Petroleum-Other
Public Funding Amt: \$400,000.00
Habitat Restoration: False
Latitude: 48.048697867167
Longitude: -122.179858832016
Ground Water: Confirmed Above Cleanup Levels
Surface Water: Not reported
Soil: Not reported
Sediment: Confirmed Above Cleanup Levels
Air: Not reported
Bedrock: Not reported

ALLSITES:

Name: GEDDES MARINA
Facility Id: 22103

Interaction: 111056
Interaction 1: A
Interaction 2: SCS
Ecology Program: TOXICS
Program Data: ISIS
Facility Alt.: Geddes Marina
Program ID: Not reported
Date Interaction: 2014-12-29 00:00:00
Date Interaction 3: State Cleanup Site
Latitude: 48.048691265999999
Longitude: -122.179842494

Interaction: 118311
Interaction 1: A
Interaction 2: CONSTSWGP
Ecology Program: WATQUAL
Program Data: PARIS

Map ID
Direction
Distance
Elevation

MAP FINDINGS

Site

Database(s)

EDR ID Number
EPA ID Number

GEDDES MARINA (Continued)

S117450250

Facility Alt.: Former Geddes Marina
Program ID: WAR304205
Date Interaction: 2016-05-11 00:00:00
Date Interaction 3: Construction SW GP
Latitude: 48.048691265999999
Longitude: -122.179842494

SPILLS ERTS:

Facility Site ID: Not reported
Name: GEDDES MARINA
Address: 1326 1ST ST
City,State,Zip: MARYSVILLE, WA 982704908
Program Name: Toxics Cleanup
Incident ID: 653725
Incident Status: Historic
Incident Date: 12/01/2014
Initial Report Activity Name: Routine/Normal operations
Initial Report Cause Category: Accident
Initial Report Cause Name: Other
Initial Report Medium Name: Soil
Initial Report Medium Category: Ground
Initial Report Source Name: Industrial facility
Initial Report Source Category: Facility
Initial Report Substance Name: Other hazardous
Initial Report Substance Category: Chemical
Initial Report Substance Quantity: Not reported
Initial Report Substance Unit Of Measure: Not reported
Potentially Responsible Party First Name: SHAWN
Potentially Responsible Party Last Name: SMITH
Potentially Responsible Party Organization: CITY OF MARYSVILLE
External Reference Number: Not reported
Latitude: Not reported
Longitude: Not reported

ASBESTOS:

Name: Not reported
Address: 1326 1ST ST
City,State,Zip: MARYSVILLE, WA
Facility Type: Not reported
Parent ID: Not reported
Form ID: 59448##1499Ascen608497
Notice Date: 05/10/2012
Start Date: 05/20/2012
Completion Date: 06/22/2012
Initial: Not reported
Amended: Not reported
On Hold: Not reported
Off Hold: Not reported
Emergency: Not reported
Site Hours Start: Not reported
Site Hours End: Not reported
Sunday: Not reported
Monday: Not reported
Tuesday: Not reported
Wednesday: Not reported

Map ID
Direction
Distance
Elevation

MAP FINDINGS

Site

Database(s)

EDR ID Number
EPA ID Number

GEDDES MARINA (Continued)

S117450250

Thursday:	Not reported
Friday:	Not reported
Saturday:	Not reported
Contractor ID:	Not reported
Phone:	Not reported
Job Site CAS:	Not reported
Project Form Email:	Not reported
Property Owner Name:	Not reported
Property Owner Agent:	Not reported
Property Owner Company:	Ascendent LLC (ABCN00001499)
Property Owner Address:	Not reported
Property Owner City:	Not reported
Property Owner State:	Not reported
Property Owner Zip4:	Not reported
Property Owner Phone:	Not reported
Job Site Room:	Not reported
Facility Age:	Not reported
Facility Size:	Not reported
Facility Remodel:	Not reported
Facility Demo:	Not reported
Facility Repair:	Not reported
Facility Maint:	Not reported
Removed:	Not reported
Encapsulated:	Not reported
Quantity Sq Ft:	Not reported
Fireproofing:	Not reported
Popcorn Ceiling:	Not reported
CAB:	Not reported
Sheet Vinyl:	Not reported
Asbestos Paper:	Not reported
Boiler Insulation:	Not reported
Duct Paper:	Not reported
VAT:	Not reported
Roofing:	Not reported
Sq Ft Other:	Not reported
Sq Ft Other Text:	Not reported
Quantity Lin Ft:	Not reported
Mag Pipe Insulation:	Not reported
Air Cell Pipe Insulation:	Not reported
Ducting Insulation:	Not reported
Cement Asbestos Pipe:	Not reported
Mudded Pipe Insulation:	Not reported
Duct Tape:	Not reported
Lin Ft Other1:	Not reported
Lin Ft Other1 Text:	Not reported
Lin Ft Other2:	Not reported
Lin Ft Other2 Text:	Not reported
Indoors:	Not reported
Outdoors:	Not reported
Neg Pres Enclosure:	Not reported
Glove Bag:	Not reported
Mini Enclosure:	Not reported
Critical Barriers:	Not reported
Wrap And Cut:	Not reported
Wet Methods:	Not reported
HEPA Vacuum:	Not reported
MANUALMETHODS :	Not reported

Map ID
Direction
Distance
Elevation

MAP FINDINGS

Site

Database(s)

EDR ID Number
EPA ID Number

GEDDES MARINA (Continued)

S117450250

Other CM1: Not reported
Other CM1 Text: Not reported
Other CM2: Not reported
Other CM2 Text: Not reported
Half Mask APR: Not reported
Full Face APR: Not reported
PAPR: Not reported
Type C Continuous: Not reported
Type C Pressure: Not reported
Other Resp Pro: Not reported
Other Resp Pro Text: Not reported
Comments: Not reported
Date Time Submitted: Not reported
Submitter IP Address: Not reported
Region: 1
UBI: 602142311
Notice type: Initial
Project Type: Other Square Footage, Vinyl Asbestos Tile
Supervisor: Jessica Robinson ()
Supervisor Phone: Not reported
Certificate Status: ACTIVE

Name: Not reported
Address: 1326 1ST ST
City,State,Zip: MARYSVILLE, WA
Facility Type: Not reported
Parent ID: Not reported
Form ID: 59819##1499Ascen703594
Notice Date: 05/22/2012
Start Date: 05/20/2012
Completion Date: 05/21/2012
Initial: Not reported
Amended: Not reported
On Hold: Not reported
Off Hold: Not reported
Emergency: Not reported
Site Hours Start: Not reported
Site Hours End: Not reported
Sunday: Not reported
Monday: Not reported
Tuesday: Not reported
Wednesday: Not reported
Thursday: Not reported
Friday: Not reported
Saturday: Not reported
Contractor ID: Not reported
Phone: Not reported
Job Site CAS: Not reported
Project Form Email: Not reported
Property Owner Name: Not reported
Property Owner Agent: Not reported
Property Owner Company: Ascendent LLC (ABCN00001499)
Property Owner Address: Not reported
Property Owner City: Not reported
Property Owner State: Not reported
Property Owner Zip4: Not reported
Property Owner Phone: Not reported

Map ID
Direction
Distance
Elevation

MAP FINDINGS

Site

Database(s)

EDR ID Number
EPA ID Number

GEDDES MARINA (Continued)

S117450250

Job Site Room:	Not reported
Facility Age:	Not reported
Facility Size:	Not reported
Facility Remodel:	Not reported
Facility Demo:	Not reported
Facility Repair:	Not reported
Facility Maint:	Not reported
Removed:	Not reported
Encapsulated:	Not reported
Quantity Sq Ft:	Not reported
Fireproofing:	Not reported
Popcorn Ceiling:	Not reported
CAB:	Not reported
Sheet Vinyl:	Not reported
Asbestos Paper:	Not reported
Boiler Insulation:	Not reported
Duct Paper:	Not reported
VAT:	Not reported
Roofing:	Not reported
Sq Ft Other:	Not reported
Sq Ft Other Text:	Not reported
Quantity Lin Ft:	Not reported
Mag Pipe Insulation:	Not reported
Air Cell Pipe Insulation:	Not reported
Ducting Insulation:	Not reported
Cement Asbestos Pipe:	Not reported
Mudded Pipe Insulation:	Not reported
Duct Tape:	Not reported
Lin Ft Other1:	Not reported
Lin Ft Other1 Text:	Not reported
Lin Ft Other2:	Not reported
Lin Ft Other2 Text:	Not reported
Indoors:	Not reported
Outdoors:	Not reported
Neg Pres Enclosure:	Not reported
Glove Bag:	Not reported
Mini Enclosure:	Not reported
Critical Barriers:	Not reported
Wrap And Cut:	Not reported
Wet Methods:	Not reported
HEPA Vacuum:	Not reported
MANUALMETHODS :	Not reported
Other CM1:	Not reported
Other CM1 Text:	Not reported
Other CM2:	Not reported
Other CM2 Text:	Not reported
Half Mask APR:	Not reported
Full Face APR:	Not reported
PAPR:	Not reported
Type C Continuous:	Not reported
Type C Pressure:	Not reported
Other Resp Pro:	Not reported
Other Resp Pro Text:	Not reported
Comments:	Not reported
Date Time Submitted:	Not reported
Submitter IP Address:	Not reported
Region:	1

Map ID
 Direction
 Distance
 Elevation

MAP FINDINGS

Site

Database(s)

EDR ID Number
 EPA ID Number

GEDDES MARINA (Continued)

S117450250

UBI: 602142311
 Notice type: Initial
 Project Type: Other Square Footage, Vinyl Asbestos Tile
 Supervisor: Jessica Robinson ()
 Supervisor Phone: Not reported
 Certificate Status: ACTIVE

R83
SSE
1/8-1/4
0.214 mi.
1129 ft.

GEDDES MARINA
1326 1ST STREET
MARYSVILLE, WA 98270
Site 2 of 2 in cluster R

US BROWNFIELDS **1023619851**
FINDS **N/A**

Actual:
14 ft.
Focus Map:
6

US BROWNFIELDS:
 Name: GEDDES MARINA
 Address: 1326 1ST STREET
 City,State,Zip: MARYSVILLE, WA 98270
 Recipient Name: City of Marysville
 Grant Type: Cleanup
 Property Number: -
 Parcel size: 4.73
 Latitude: 48.0488508
 Longitude: -122.1791856
 HCM Label: Address Matching-House Number
 Map Scale: -
 Point of Reference: Entrance Point of a Facility or Station
 Highlights: Former Use: Since the 1800's the site has been the location of timber industry and marine-related operations. In the early 1900's the site was converted for use as a marina and boat launch, for which it is still used.
 Datum: North American Datum of 1983
 Acres Property ID: 173683
 IC Data Access: -
 Start Date: 08/15/2016
 Redev Completion Date: -
 Completed Date: -
 Acres Cleaned Up: 1.9
 Cleanup Funding: 200000
 Cleanup Funding Source: EPA
 Assessment Funding: -
 Assessment Funding Source: -
 Redevelopment Funding: -
 Redev. Funding Source: -
 Redev. Funding Entity Name: -
 Redevelopment Start Date: -
 Assessment Funding Entity: -
 Cleanup Funding Entity: US EPA - Brownfields Cleanup Cooperative Agreement
 Grant Type: Hazardous
 Accomplishment Type: -
 Accomplishment Count: -
 Cooperative Agreement Number: 00J77201
 Start Date: -
 Ownership Entity: Government
 Completion Date: -
 Current Owner: City of Marysville
 Did Owner Change: N
 Cleanup Required: Y
 Video Available: -

Map ID
 Direction
 Distance
 Elevation

MAP FINDINGS

Site

Database(s)

EDR ID Number
 EPA ID Number

GEDDES MARINA (Continued)

1023619851

Photo Available:	Y
Institutional Controls Required:	Y
IC Category Proprietary Controls:	Y
IC Cat. Info. Devices:	Y
IC Cat. Gov. Controls:	Y
IC Cat. Enforcement Permit Tools:	-
IC in place date:	-
IC in place:	N
State/tribal program date:	-
State/tribal program ID:	-
State/tribal NFA date:	-
Air cleaned:	-
Asbestos found:	-
Asbestos cleaned:	-
Controlled substance found:	-
Controlled substance cleaned:	-
Drinking water affected:	-
Drinking water cleaned:	-
Groundwater affected:	Y
Groundwater cleaned:	-
Lead contaminant found:	Y
Lead cleaned up:	-
No media affected:	Not reported
Unknown media affected:	-
Other cleaned up:	-
Other metals found:	Y
Other metals cleaned:	-
Other contaminants found:	-
Other contams found description:	-
PAHs found:	Y
PAHs cleaned up:	-
PCBs found:	-
PCBs cleaned up:	-
Petro products found:	Y
Petro products cleaned:	-
Sediments found:	Y
Sediments cleaned:	-
Soil affected:	Y
Soil cleaned up:	Y
Surface water cleaned:	-
VOCs found:	-
VOCs cleaned:	-
Cleanup other description:	-
Num. of cleanup and re-dev. jobs:	-
Past use greenspace acreage:	-
Past use residential acreage:	-
Surface Water:	Y
Past use commercial acreage:	-
Past use industrial acreage:	4.73
Future use greenspace acreage:	4.73
Future use residential acreage:	-
Future use commercial acreage:	-
Future use industrial acreage:	-
Superfund Fed. landowner flag:	-
Arsenic cleaned up:	-
Cadmium cleaned up:	-
Chromium cleaned up:	-

Map ID
 Direction
 Distance
 Elevation

MAP FINDINGS

Site

Database(s)

EDR ID Number
 EPA ID Number

GEDDES MARINA (Continued)

1023619851

Copper cleaned up:	-
Iron cleaned up:	-
mercury cleaned up:	-
Nickel Cleaned Up:	-
No clean up:	-
Pesticides cleaned up:	-
Selenium cleaned up:	-
SVOCs cleaned up:	-
Unknown clean up:	-
Arsenic contaminant found:	Y
Cadmium contaminant found:	Y
Chromium contaminant found:	Y
Copper contaminant found:	-
Iron contaminant found:	-
Mercury contaminant found:	Y
Nickel contaminant found:	-
No contaminant found:	-
Pesticides contaminant found:	-
Selenium contaminant found:	-
SVOCs contaminant found:	-
Unknown contaminant found:	-
Future Use: Multistory	-
Media affected Bluiding Material:	-
Media affected indoor air:	-
Building material media cleaned up:	-
Indoor air media cleaned up:	-
Unknown media cleaned up:	-
Past Use: Multistory	Not reported
Property Description:	Since the 1800's the site has been the location of timber industry and marine-related operations. In the early 1900's the site was converted for use as a marina and boat launch, for which it is still used.
Below Poverty Number:	206
Below Poverty Percent:	17.93
Meidan Income:	4332
Meidan Income Number:	485
Meidan Income Percent:	42.21
Vacant Housing Number:	33
Vacant Housing Percent:	6.05
Unemployed Number:	63
Unemployed Percent:	5.48
Name:	GEDDES MARINA
Address:	1326 1ST STREET
City,State,Zip:	MARYSVILLE, WA 98270
Recipient Name:	City of Marysville
Grant Type:	Cleanup
Property Number:	-
Parcel size:	4.73
Latitude:	48.0488508
Longitude:	-122.1791856
HCM Label:	Address Matching-House Number
Map Scale:	-
Point of Reference:	Entrance Point of a Facility or Station
Highlights:	Former Use: Since the 1800's the site has been the location of timber industry and marine-related operations. In the early 1900's the site was converted for use as a marina and boat launch, for which it is still used.

Map ID
 Direction
 Distance
 Elevation

MAP FINDINGS

Site

Database(s)

EDR ID Number
 EPA ID Number

GEDDES MARINA (Continued)

1023619851

Datum:	North American Datum of 1983
Acres Property ID:	173683
IC Data Access:	-
Start Date:	-
Redev Completion Date:	-
Completed Date:	-
Acres Cleaned Up:	-
Cleanup Funding:	-
Cleanup Funding Source:	-
Assessment Funding:	-
Assessment Funding Source:	-
Redevelopment Funding:	-
Redev. Funding Source:	-
Redev. Funding Entity Name:	-
Redevelopment Start Date:	-
Assessment Funding Entity:	-
Cleanup Funding Entity:	-
Grant Type:	Hazardous
Accomplishment Type:	-
Accomplishment Count:	-
Cooperative Agreement Number:	00J77201
Start Date:	-
Ownership Entity:	Government
Completion Date:	-
Current Owner:	City of Marysville
Did Owner Change:	N
Cleanup Required:	Y
Video Available:	-
Photo Available:	Y
Institutional Controls Required:	Y
IC Category Proprietary Controls:	Y
IC Cat. Info. Devices:	Y
IC Cat. Gov. Controls:	Y
IC Cat. Enforcement Permit Tools:	-
IC in place date:	-
IC in place:	N
State/tribal program date:	-
State/tribal program ID:	-
State/tribal NFA date:	-
Air cleaned:	-
Asbestos found:	-
Asbestos cleaned:	-
Controlled substance found:	-
Controlled substance cleaned:	-
Drinking water affected:	-
Drinking water cleaned:	-
Groundwater affected:	Y
Groundwater cleaned:	-
Lead contaminant found:	Y
Lead cleaned up:	-
No media affected:	Not reported
Unknown media affected:	-
Other cleaned up:	-
Other metals found:	Y
Other metals cleaned:	-
Other contaminants found:	-
Other contams found description:	-

Map ID
 Direction
 Distance
 Elevation

MAP FINDINGS

Site

Database(s)

EDR ID Number
 EPA ID Number

GEDDES MARINA (Continued)

1023619851

PAHs found:	Y	
PAHs cleaned up:	-	
PCBs found:	-	
PCBs cleaned up:	-	
Petro products found:	Y	
Petro products cleaned:	-	
Sediments found:	Y	
Sediments cleaned:	-	
Soil affected:	Y	
Soil cleaned up:	Y	
Surface water cleaned:	-	
VOCs found:	-	
VOCs cleaned:	-	
Cleanup other description:	-	
Num. of cleanup and re-dev. jobs:	-	
Past use greenspace acreage:	-	
Past use residential acreage:	-	
Surface Water:	Y	
Past use commercial acreage:	-	
Past use industrial acreage:	4.73	
Future use greenspace acreage:	4.73	
Future use residential acreage:	-	
Future use commercial acreage:	-	
Future use industrial acreage:	-	
Superfund Fed. landowner flag:	-	
Arsenic cleaned up:	-	
Cadmium cleaned up:	-	
Chromium cleaned up:	-	
Copper cleaned up:	-	
Iron cleaned up:	-	
mercury cleaned up:	-	
Nickel Cleaned Up:	-	
No clean up:	-	
Pesticides cleaned up:	-	
Selenium cleaned up:	-	
SVOCs cleaned up:	-	
Unknown clean up:	-	
Arsenic contaminant found:	Y	
Cadmium contaminant found:	Y	
Chromium contaminant found:	Y	
Copper contaminant found:	-	
Iron contaminant found:	-	
Mercury contaminant found:	Y	
Nickel contaminant found:	-	
No contaminant found:	-	
Pesticides contaminant found:	-	
Selenium contaminant found:	-	
SVOCs contaminant found:	-	
Unknown contaminant found:	-	
Future Use: Multistory	-	
Media affected Bluiding Material:	-	
Media affected indoor air:	-	
Building material media cleaned up:	-	
Indoor air media cleaned up:	-	
Unknown media cleaned up:	-	
Past Use: Multistory	Not reported	
Property Description:	Since the 1800's the site has been the location of timber industry and	

Map ID
Direction
Distance
Elevation

MAP FINDINGS

Site

Database(s)

EDR ID Number
EPA ID Number

GEDDES MARINA (Continued)

1023619851

marine-related operations. In the early 1900's the site was converted for use as a marina and boat launch, for which it is still used.

Below Poverty Number: 206
Below Poverty Percent: 17.93
Meidan Income: 4332
Meidan Income Number: 485
Meidan Income Percent: 42.21
Vacant Housing Number: 33
Vacant Housing Percent: 6.05
Unemployed Number: 63
Unemployed Percent: 5.48

Name: GEDDES MARINA
Address: 1326 1ST STREET
City,State,Zip: MARYSVILLE, WA 98270
Recipient Name: City of Marysville
Grant Type: Cleanup
Property Number: -
Parcel size: 4.73
Latitude: 48.0488508
Longitude: -122.1791856
HCM Label: Address Matching-House Number
Map Scale: -
Point of Reference: Entrance Point of a Facility or Station
Highlights: Former Use: Since the 1800's the site has been the location of timber industry and marine-related operations. In the early 1900's the site was converted for use as a marina and boat launch, for which it is still used.

Datum: North American Datum of 1983
Acres Property ID: 173683
IC Data Access: -
Start Date: 08/15/2016
Redev Completion Date: -
Completed Date: -
Acres Cleaned Up: 1.9
Cleanup Funding: 100000
Cleanup Funding Source: City of Marysville
Assessment Funding: -
Assessment Funding Source: -
Redevelopment Funding: -
Redev. Funding Source: -
Redev. Funding Entity Name: -
Redevelopment Start Date: -
Assessment Funding Entity: -
Cleanup Funding Entity: Private/Other Funding
Grant Type: Hazardous
Accomplishment Type: -
Accomplishment Count: -
Cooperative Agreement Number: 00J77201
Start Date: -
Ownership Entity: Government
Completion Date: -
Current Owner: City of Marysville
Did Owner Change: N
Cleanup Required: Y
Video Available: -
Photo Available: Y

Map ID
 Direction
 Distance
 Elevation

MAP FINDINGS

Site

Database(s)

EDR ID Number
 EPA ID Number

GEDDES MARINA (Continued)

1023619851

Institutional Controls Required:	Y
IC Category Proprietary Controls:	Y
IC Cat. Info. Devices:	Y
IC Cat. Gov. Controls:	Y
IC Cat. Enforcement Permit Tools:	-
IC in place date:	-
IC in place:	N
State/tribal program date:	-
State/tribal program ID:	-
State/tribal NFA date:	-
Air cleaned:	-
Asbestos found:	-
Asbestos cleaned:	-
Controlled substance found:	-
Controlled substance cleaned:	-
Drinking water affected:	-
Drinking water cleaned:	-
Groundwater affected:	Y
Groundwater cleaned:	-
Lead contaminant found:	Y
Lead cleaned up:	-
No media affected:	Not reported
Unknown media affected:	-
Other cleaned up:	-
Other metals found:	Y
Other metals cleaned:	-
Other contaminants found:	-
Other contaminants found description:	-
PAHs found:	Y
PAHs cleaned up:	-
PCBs found:	-
PCBs cleaned up:	-
Petro products found:	Y
Petro products cleaned:	-
Sediments found:	Y
Sediments cleaned:	-
Soil affected:	Y
Soil cleaned up:	Y
Surface water cleaned:	-
VOCs found:	-
VOCs cleaned:	-
Cleanup other description:	-
Num. of cleanup and re-dev. jobs:	-
Past use greenspace acreage:	-
Past use residential acreage:	-
Surface Water:	Y
Past use commercial acreage:	-
Past use industrial acreage:	4.73
Future use greenspace acreage:	4.73
Future use residential acreage:	-
Future use commercial acreage:	-
Future use industrial acreage:	-
Superfund Fed. landowner flag:	-
Arsenic cleaned up:	-
Cadmium cleaned up:	-
Chromium cleaned up:	-
Copper cleaned up:	-

Map ID
Direction
Distance
Elevation

MAP FINDINGS

Site

Database(s)

EDR ID Number
EPA ID Number

GEDDES MARINA (Continued)

1023619851

Iron cleaned up:	-
mercury cleaned up:	-
Nickel Cleaned Up:	-
No clean up:	-
Pesticides cleaned up:	-
Selenium cleaned up:	-
SVOCs cleaned up:	-
Unknown clean up:	-
Arsenic contaminant found:	Y
Cadmium contaminant found:	Y
Chromium contaminant found:	Y
Copper contaminant found:	-
Iron contaminant found:	-
Mercury contaminant found:	Y
Nickel contaminant found:	-
No contaminant found:	-
Pesticides contaminant found:	-
Selenium contaminant found:	-
SVOCs contaminant found:	-
Unknown contaminant found:	-
Future Use: Multistory	-
Media affected Bluiding Material:	-
Media affected indoor air:	-
Building material media cleaned up:	-
Indoor air media cleaned up:	-
Unknown media cleaned up:	-
Past Use: Multistory	Not reported
Property Description:	Since the 1800's the site has been the location of timber industry and marine-related operations. In the early 1900's the site was converted for use as a marina and boat launch, for which it is still used.
Below Poverty Number:	206
Below Poverty Percent:	17.93
Meidan Income:	4332
Meidan Income Number:	485
Meidan Income Percent:	42.21
Vacant Housing Number:	33
Vacant Housing Percent:	6.05
Unemployed Number:	63
Unemployed Percent:	5.48

FINDS:

Registry ID: 110070068826

Click Here:

Environmental Interest/Information System:

US EPA Assessment, Cleanup and Redevelopment Exchange System (ACRES) is an federal online database for Brownfields Grantees to electronically submit data directly to EPA.

[Click this hyperlink](#) while viewing on your computer to access additional FINDS: detail in the EDR Site Report.

Map ID
 Direction
 Distance
 Elevation

MAP FINDINGS

Site

Database(s)

EDR ID Number
 EPA ID Number

84
 NNE
 1/8-1/4
 0.223 mi.
 1180 ft.

PACIFIC POWER BATTERIES - MARYSVILLE
720 CEDAR AVENUE
MARYSVILLE, WA 98270

WA SWRCY **S111416083**
 N/A

Actual:
 27 ft.
Focus Map:
 4

SWRCY:
 Name: PACIFIC POWER BATTERIES - MARYSVILLE
 Address: 720 CEDAR AVENUE
 City,State,Zip: MARYSVILLE, WA 98270
 Phone: 425-259-9260
 Website: <http://www.pacificpowerbatteries.com/batteriesnew.cfm>
 Material Accepted: Car Batteries
 Type: Commercial
 Service Type: Dropoff
 Hours: Mon-Fri, 8am-6pm; Sat-Sun, 9am-5pm
 Comments: Battery sales, service and recycling. Small businesses with less than 50 employees can use the E-Cycle WA program.

Material Category: Automotive
 Organization ID: 1379
 Organization Name: Pacific Power Batteries
 Organization Contact: No Longer Tracked
 Organization Email: No Longer Tracked
 E-Cycle: Yes
 Light Recycle: No

Name: PACIFIC POWER BATTERIES - MARYSVILLE
 Address: 720 CEDAR AVENUE
 City,State,Zip: MARYSVILLE, WA 98270
 Phone: 425-259-9260
 Website: <http://www.pacificpowerbatteries.com/batteriesnew.cfm>
 Material Accepted: Computers & Laptops
 Type: Commercial
 Service Type: Dropoff
 Hours: Mon-Fri, 8am-6pm; Sat-Sun, 9am-5pm
 Comments: Battery sales, service and recycling. Small businesses with less than 50 employees can use the E-Cycle WA program.

Material Category: Electronics
 Organization ID: 1379
 Organization Name: Pacific Power Batteries
 Organization Contact: No Longer Tracked
 Organization Email: No Longer Tracked
 E-Cycle: Yes
 Light Recycle: No

Name: PACIFIC POWER BATTERIES - MARYSVILLE
 Address: 720 CEDAR AVENUE
 City,State,Zip: MARYSVILLE, WA 98270
 Phone: 425-259-9260
 Website: <http://www.pacificpowerbatteries.com/batteriesnew.cfm>
 Material Accepted: Household Batteries
 Type: Commercial
 Service Type: Dropoff
 Hours: Mon-Fri, 8am-6pm; Sat-Sun, 9am-5pm
 Comments: Battery sales, service and recycling. Small businesses with less than 50 employees can use the E-Cycle WA program.

Material Category: Household Hazardous Waste
 Organization ID: 1379
 Organization Name: Pacific Power Batteries

Map ID
Direction
Distance
Elevation

MAP FINDINGS

Site

Database(s)

EDR ID Number
EPA ID Number

PACIFIC POWER BATTERIES - MARYSVILLE (Continued)

S111416083

Organization Contact: No Longer Tracked
Organization Email: No Longer Tracked
E-Cycle: Yes
Light Recycle: No

Name: PACIFIC POWER BATTERIES - MARYSVILLE
Address: 720 CEDAR AVENUE
City,State,Zip: MARYSVILLE, WA 98270
Phone: 425-259-9260
Website: <http://www.pacificpowerbatteries.com/batteriesnew.cfm>
Material Accepted: Monitors
Type: Commercial
Service Type: Dropoff
Hours: Mon-Fri, 8am-6pm; Sat-Sun, 9am-5pm
Comments: Battery sales, service and recycling. Small businesses with less than 50 employees can use the E-Cycle WA program.

Material Category: Electronics
Organization ID: 1379
Organization Name: Pacific Power Batteries
Organization Contact: No Longer Tracked
Organization Email: No Longer Tracked
E-Cycle: Yes
Light Recycle: No

Name: PACIFIC POWER BATTERIES - MARYSVILLE
Address: 720 CEDAR AVENUE
City,State,Zip: MARYSVILLE, WA 98270
Phone: 425-259-9260
Website: <http://www.pacificpowerbatteries.com/batteriesnew.cfm>
Material Accepted: Portable DVD Players
Type: Commercial
Service Type: Dropoff
Hours: Mon-Fri, 8am-6pm; Sat-Sun, 9am-5pm
Comments: Battery sales, service and recycling. Small businesses with less than 50 employees can use the E-Cycle WA program.

Material Category: Electronics
Organization ID: 1379
Organization Name: Pacific Power Batteries
Organization Contact: No Longer Tracked
Organization Email: No Longer Tracked
E-Cycle: Yes
Light Recycle: No

Name: PACIFIC POWER BATTERIES - MARYSVILLE
Address: 720 CEDAR AVENUE
City,State,Zip: MARYSVILLE, WA 98270
Phone: 425-259-9260
Website: <http://www.pacificpowerbatteries.com/batteriesnew.cfm>
Material Accepted: Tablets
Type: Commercial
Service Type: Dropoff
Hours: Mon-Fri, 8am-6pm; Sat-Sun, 9am-5pm
Comments: Battery sales, service and recycling. Small businesses with less than 50 employees can use the E-Cycle WA program.

Material Category: Electronics
Organization ID: 1379
Organization Name: Pacific Power Batteries

Map ID
Direction
Distance
Elevation

MAP FINDINGS

Site

Database(s)

EDR ID Number
EPA ID Number

PACIFIC POWER BATTERIES - MARYSVILLE (Continued)

S111416083

Organization Contact: No Longer Tracked
Organization Email: No Longer Tracked
E-Cycle: Yes
Light Recycle: No

Name: PACIFIC POWER BATTERIES - MARYSVILLE
Address: 720 CEDAR AVENUE
City,State,Zip: MARYSVILLE, WA 98270
Phone: 425-259-9260
Website: <http://www.pacificpowerbatteries.com/batteriesnew.cfm>
Material Accepted: Televisions (TVs)
Type: Commercial
Service Type: Dropoff
Hours: Mon-Fri, 8am-6pm; Sat-Sun, 9am-5pm
Comments: Battery sales, service and recycling. Small businesses with less than 50 employees can use the E-Cycle WA program.

Material Category: Electronics
Organization ID: 1379
Organization Name: Pacific Power Batteries
Organization Contact: No Longer Tracked
Organization Email: No Longer Tracked
E-Cycle: Yes
Light Recycle: No

Name: PACIFIC POWER BATTERIES - MARYSVILLE
Address: 720 CEDAR AVENUE
City,State,Zip: MARYSVILLE, WA 98270
Phone: 425-259-9260
Website: <http://www.pacificpowerbatteries.com/batteriesnew.cfm>
Material Accepted: Car Batteries
Type: Residential
Service Type: Dropoff
Hours: Mon-Fri, 8am-6pm; Sat-Sun, 9am-5pm
Comments: Battery sales, service and recycling.

Material Category: Automotive
Organization ID: 1379
Organization Name: Pacific Power Batteries
Organization Contact: No Longer Tracked
Organization Email: No Longer Tracked
E-Cycle: Yes
Light Recycle: No

Name: PACIFIC POWER BATTERIES - MARYSVILLE
Address: 720 CEDAR AVENUE
City,State,Zip: MARYSVILLE, WA 98270
Phone: 425-259-9260
Website: <http://www.pacificpowerbatteries.com/batteriesnew.cfm>
Material Accepted: Computers & Laptops
Type: Residential
Service Type: Dropoff
Hours: Mon-Fri, 8am-6pm; Sat-Sun, 9am-5pm
Comments: Battery sales, service and recycling.

Material Category: Electronics
Organization ID: 1379
Organization Name: Pacific Power Batteries
Organization Contact: No Longer Tracked
Organization Email: No Longer Tracked

Map ID
Direction
Distance
Elevation

MAP FINDINGS

Site

Database(s)

EDR ID Number
EPA ID Number

PACIFIC POWER BATTERIES - MARYSVILLE (Continued)

S111416083

E-Cycle: Yes
Light Recycle: No

Name: PACIFIC POWER BATTERIES - MARYSVILLE
Address: 720 CEDAR AVENUE
City,State,Zip: MARYSVILLE, WA 98270
Phone: 425-259-9260
Website: <http://www.pacificpowerbatteries.com/batteriesnew.cfm>
Material Accepted: Household Batteries
Type: Residential
Service Type: Dropoff
Hours: Mon-Fri, 8am-6pm; Sat-Sun, 9am-5pm
Comments: Battery sales, service and recycling.
Material Category: Household Hazardous Waste
Organization ID: 1379
Organization Name: Pacific Power Batteries
Organization Contact: No Longer Tracked
Organization Email: No Longer Tracked
E-Cycle: Yes
Light Recycle: No

Name: PACIFIC POWER BATTERIES - MARYSVILLE
Address: 720 CEDAR AVENUE
City,State,Zip: MARYSVILLE, WA 98270
Phone: 425-259-9260
Website: <http://www.pacificpowerbatteries.com/batteriesnew.cfm>
Material Accepted: Monitors
Type: Residential
Service Type: Dropoff
Hours: Mon-Fri, 8am-6pm; Sat-Sun, 9am-5pm
Comments: Battery sales, service and recycling.
Material Category: Electronics
Organization ID: 1379
Organization Name: Pacific Power Batteries
Organization Contact: No Longer Tracked
Organization Email: No Longer Tracked
E-Cycle: Yes
Light Recycle: No

Name: PACIFIC POWER BATTERIES - MARYSVILLE
Address: 720 CEDAR AVENUE
City,State,Zip: MARYSVILLE, WA 98270
Phone: 425-259-9260
Website: <http://www.pacificpowerbatteries.com/batteriesnew.cfm>
Material Accepted: Portable DVD Players
Type: Residential
Service Type: Dropoff
Hours: Mon-Fri, 8am-6pm; Sat-Sun, 9am-5pm
Comments: Battery sales, service and recycling.
Material Category: Electronics
Organization ID: 1379
Organization Name: Pacific Power Batteries
Organization Contact: No Longer Tracked
Organization Email: No Longer Tracked
E-Cycle: Yes
Light Recycle: No

Map ID
Direction
Distance
Elevation

MAP FINDINGS

Site

Database(s)

EDR ID Number
EPA ID Number

PACIFIC POWER BATTERIES - MARYSVILLE (Continued)

S111416083

Name: PACIFIC POWER BATTERIES - MARYSVILLE
Address: 720 CEDAR AVENUE
City,State,Zip: MARYSVILLE, WA 98270
Phone: 425-259-9260
Website: <http://www.pacificpowerbatteries.com/batteriesnew.cfm>
Material Accepted: Tablets
Type: Residential
Service Type: Dropoff
Hours: Mon-Fri, 8am-6pm; Sat-Sun, 9am-5pm
Comments: Battery sales, service and recycling.
Material Category: Electronics
Organization ID: 1379
Organization Name: Pacific Power Batteries
Organization Contact: No Longer Tracked
Organization Email: No Longer Tracked
E-Cycle: Yes
Light Recycle: No

Name: PACIFIC POWER BATTERIES - MARYSVILLE
Address: 720 CEDAR AVENUE
City,State,Zip: MARYSVILLE, WA 98270
Phone: 425-259-9260
Website: <http://www.pacificpowerbatteries.com/batteriesnew.cfm>
Material Accepted: Televisions (TVs)
Type: Residential
Service Type: Dropoff
Hours: Mon-Fri, 8am-6pm; Sat-Sun, 9am-5pm
Comments: Battery sales, service and recycling.
Material Category: Electronics
Organization ID: 1379
Organization Name: Pacific Power Batteries
Organization Contact: No Longer Tracked
Organization Email: No Longer Tracked
E-Cycle: Yes
Light Recycle: No

85
NW
1/8-1/4
0.230 mi.
1214 ft.

QUILCEDA CREEK BRIDGE #419
SNOHOMISH (County), WA

WA ALLSITES S126978537
WA NPDES N/A

Actual:
9 ft.
Focus Map:
3

ALLSITES:
Name: **QUILCEDA CREEK BRIDGE #419**
Facility Id: **63617**

Interaction: 135683
Interaction 1: A
Interaction 2: BRIDGEWASHGP
Ecology Program: WATQUAL
Program Data: PARIS
Facility Alt.: Quilceda Creek Bridge #419
Program ID: WAG994484
Date Interaction: 2020-09-23 00:00:00
Date Interaction 3: Bridge Washing GP
Latitude: 48.055381609000001
Longitude: -122.191953223

Map ID
 Direction
 Distance
 Elevation

MAP FINDINGS

Site

Database(s)

EDR ID Number
 EPA ID Number

QUILCEDA CREEK BRIDGE #419 (Continued)

S126978537

NPDES:
 Name: QUILCEDA CREEK BRIDGE #419
 Address: Not reported
 City,State,Zip: WA
 Facility Status: Not reported
 Facility Type: Bridge Washing GP
 Admin Region: Unknown
 Date Issued: 06/21/2017
 Latitude: Not reported
 Longitude: Not reported
 Permit ID: WAG994484
 Permit Version: Not reported
 Permit Status: Active
 Permit SubStatus: Not reported
 Ecology Contact: Not reported
 WRIA: Not reported
 Permit Expiration Date: 07/31/2022
 Effective Date: 08/01/2017
 Days to Expiration: -293

S86
ESE
1/8-1/4
0.233 mi.
1229 ft.

3RD STREET LID & ROADWAY IMPROVEMENT

WA ALLSITES S118821058
N/A

MARYSVILLE, WA 98270

Site 1 of 4 in cluster S

Actual:
20 ft.
Focus Map:
6

ALLSITES:
 Name: 3RD STREET LID & ROADWAY IMPROVEMENT
 Facility Id: 20402
 Interaction: 119467
 Interaction 1: A
 Interaction 2: CONSTSWGP
 Ecology Program: WATQUAL
 Program Data: PARIS
 Facility Alt.: 3rd Street LID and Roadway Improvement
 Program ID: WAR304592
 Date Interaction: 2016-08-10 00:00:00
 Date Interaction 3: Construction SW GP
 Latitude: 48.050931847999998
 Longitude: -122.176888285

S87
East
1/8-1/4
0.234 mi.
1238 ft.

HEARTSONG HOLDINGS

WA VCP S124435045
N/A

306 STATE AVE
MARYSVILLE, WA 98270

Site 2 of 4 in cluster S

Actual:
20 ft.
Focus Map:
6

VCP:
 Name: HEARTSONG HOLDINGS
 Address: 306 STATE AVE
 City,State,Zip: MARYSVILLE, WA 98270
 edr_fstat: WA
 edr_fzip: 98270
 edr_fcnty: SNOHOMISH

Map ID
Direction
Distance
Elevation

MAP FINDINGS

Site

Database(s)

EDR ID Number
EPA ID Number

HEARTSONG HOLDINGS (Continued)

S124435045

edr_zip: Not reported
Facility ID: 5791
VCP Status: Cleanup Started
Past VCP: TRUE
Current VCP: Not reported
NFA Type: MARYSVILLE, WA 98270
Date NFA: MARYSVILLE, WA 98270
Rank: MARYSVILLE, WA 98270
Cleanup Siteid: 11718
Contaminant Name: Arsenic
Soil: Not reported

Name: HEARTSONG HOLDINGS
Address: 306 STATE AVE
City,State,Zip: MARYSVILLE, WA 98270
edr_fstat: WA
edr_fzip: 98270
edr_fcnty: SNOHOMISH
edr_zip: Not reported
Facility ID: 5791
VCP Status: Cleanup Started
Past VCP: TRUE
Current VCP: Not reported
NFA Type: MARYSVILLE, WA 98270
Date NFA: MARYSVILLE, WA 98270
Rank: MARYSVILLE, WA 98270
Cleanup Siteid: 11718
Contaminant Name: Benzene
Soil: Confirmed Above Cleanup Levels

Name: HEARTSONG HOLDINGS
Address: 306 STATE AVE
City,State,Zip: MARYSVILLE, WA 98270
edr_fstat: WA
edr_fzip: 98270
edr_fcnty: SNOHOMISH
edr_zip: Not reported
Facility ID: 5791
VCP Status: Cleanup Started
Past VCP: TRUE
Current VCP: Not reported
NFA Type: MARYSVILLE, WA 98270
Date NFA: MARYSVILLE, WA 98270
Rank: MARYSVILLE, WA 98270
Cleanup Siteid: 11718
Contaminant Name: Lead
Soil: Not reported

Name: HEARTSONG HOLDINGS
Address: 306 STATE AVE
City,State,Zip: MARYSVILLE, WA 98270
edr_fstat: WA
edr_fzip: 98270
edr_fcnty: SNOHOMISH
edr_zip: Not reported
Facility ID: 5791
VCP Status: Cleanup Started

Map ID
Direction
Distance
Elevation

MAP FINDINGS

Site

Database(s)

EDR ID Number
EPA ID Number

HEARTSONG HOLDINGS (Continued)

S124435045

Past VCP: TRUE
Current VCP: Not reported
NFA Type: MARYSVILLE, WA 98270
Date NFA: MARYSVILLE, WA 98270
Rank: MARYSVILLE, WA 98270
Cleanup Siteid: 11718
Contaminant Name: Metals - Other
Soil: Confirmed Above Cleanup Levels

Name: HEARTSONG HOLDINGS
Address: 306 STATE AVE
City,State,Zip: MARYSVILLE, WA 98270
edr_fstat: WA
edr_fzip: 98270
edr_fcnty: SNOHOMISH
edr_zip: Not reported
Facility ID: 5791
VCP Status: Cleanup Started
Past VCP: TRUE
Current VCP: Not reported
NFA Type: MARYSVILLE, WA 98270
Date NFA: MARYSVILLE, WA 98270
Rank: MARYSVILLE, WA 98270
Cleanup Siteid: 11718
Contaminant Name: Other Non-Halogenated Organics
Soil: Not reported

Name: HEARTSONG HOLDINGS
Address: 306 STATE AVE
City,State,Zip: MARYSVILLE, WA 98270
edr_fstat: WA
edr_fzip: 98270
edr_fcnty: SNOHOMISH
edr_zip: Not reported
Facility ID: 5791
VCP Status: Cleanup Started
Past VCP: TRUE
Current VCP: Not reported
NFA Type: MARYSVILLE, WA 98270
Date NFA: MARYSVILLE, WA 98270
Rank: MARYSVILLE, WA 98270
Cleanup Siteid: 11718
Contaminant Name: Petroleum-Diesel
Soil: Confirmed Above Cleanup Levels

Name: HEARTSONG HOLDINGS
Address: 306 STATE AVE
City,State,Zip: MARYSVILLE, WA 98270
edr_fstat: WA
edr_fzip: 98270
edr_fcnty: SNOHOMISH
edr_zip: Not reported
Facility ID: 5791
VCP Status: Cleanup Started
Past VCP: TRUE
Current VCP: Not reported
NFA Type: MARYSVILLE, WA 98270

Map ID
Direction
Distance
Elevation

MAP FINDINGS

Site

Database(s)

EDR ID Number
EPA ID Number

HEARTSONG HOLDINGS (Continued)

S124435045

Date NFA: MARYSVILLE, WA 98270
Rank: MARYSVILLE, WA 98270
Cleanup Siteid: 11718
Contaminant Name: Petroleum-Gasoline
Soil: Confirmed Above Cleanup Levels

Name: HEARTSONG HOLDINGS
Address: 306 STATE AVE
City,State,Zip: MARYSVILLE, WA 98270
edr_fstat: WA
edr_fzip: 98270
edr_fcnty: SNOHOMISH
edr_zip: Not reported
Facility ID: 5791
VCP Status: Cleanup Started
Past VCP: TRUE
Current VCP: Not reported
NFA Type: MARYSVILLE, WA 98270
Date NFA: MARYSVILLE, WA 98270
Rank: MARYSVILLE, WA 98270
Cleanup Siteid: 11718
Contaminant Name: Petroleum-Other
Soil: Not reported

S88 HEARTSONG HOLDINGS
East 306 STATE AVE
1/8-1/4 MARYSVILLE, WA 98270
0.234 mi.
1238 ft. Site 3 of 4 in cluster S

WA LUST U004221669
WA UST N/A

Actual: LUST:
20 ft. Name: HEARTSONG HOLDINGS
Focus Map: Address: 306 STATE AVE
6 City,State,Zip: MARYSVILLE, WA 98270
Facility ID: 5791
Lust Status Type: LUST - Awaiting Cleanup
Cleanup Site ID: 11718
Cleanup Unit Type: Upland
Process Type: Independent Action
Cleanup Unit Name: Cascade Music
Response Section: Northwest
Release Date: 10/31/2011
Lust Date: 11/02/2011
Region: Northwest
Lust ID: 6803
UST ID: 620111
Contaminant Name: Arsenic
Ground Water: Confirmed Above Cleanup Levels
Surface Water: Not reported
Soil: Not reported
Sediment: Not reported
Air: Not reported
Bedrock: Not reported
Lat/Long: 48.0511671 / -122.17674

Name: HEARTSONG HOLDINGS
Address: 306 STATE AVE
City,State,Zip: MARYSVILLE, WA 98270

Map ID
Direction
Distance
Elevation

MAP FINDINGS

Site

Database(s)

EDR ID Number
EPA ID Number

HEARTSONG HOLDINGS (Continued)

U004221669

Facility ID: 5791
Lust Status Type: LUST - Awaiting Cleanup
Cleanup Site ID: 11718
Cleanup Unit Type: Upland
Process Type: Independent Action
Cleanup Unit Name: Cascade Music
Response Section: Northwest
Release Date: 10/31/2011
Lust Date: 11/02/2011
Region: Northwest
Lust ID: 6803
UST ID: 620111
Contaminant Name: Other Non-Halogenated Organics
Ground Water: Confirmed Above Cleanup Levels
Surface Water: Not reported
Soil: Not reported
Sediment: Not reported
Air: Not reported
Bedrock: Not reported
Lat/Long: 48.0511671 / -122.17674

Name: HEARTSONG HOLDINGS
Address: 306 STATE AVE
City,State,Zip: MARYSVILLE, WA 98270
Facility ID: 5791
Lust Status Type: LUST - Awaiting Cleanup
Cleanup Site ID: 11718
Cleanup Unit Type: Upland
Process Type: Independent Action
Cleanup Unit Name: Cascade Music
Response Section: Northwest
Release Date: 10/31/2011
Lust Date: 11/02/2011
Region: Northwest
Lust ID: 6803
UST ID: 620111
Contaminant Name: Benzene
Ground Water: Not reported
Surface Water: Not reported
Soil: Confirmed Above Cleanup Levels
Sediment: Not reported
Air: Confirmed Above Cleanup Levels
Bedrock: Not reported
Lat/Long: 48.0511671 / -122.17674

Name: HEARTSONG HOLDINGS
Address: 306 STATE AVE
City,State,Zip: MARYSVILLE, WA 98270
Facility ID: 5791
Lust Status Type: LUST - Awaiting Cleanup
Cleanup Site ID: 11718
Cleanup Unit Type: Upland
Process Type: Independent Action
Cleanup Unit Name: Cascade Music
Response Section: Northwest
Release Date: 10/31/2011
Lust Date: 11/02/2011

Map ID
Direction
Distance
Elevation

MAP FINDINGS

Site

Database(s)

EDR ID Number
EPA ID Number

HEARTSONG HOLDINGS (Continued)

U004221669

Region: Northwest
Lust ID: 6803
UST ID: 620111
Contaminant Name: Metals - Other
Ground Water: Confirmed Above Cleanup Levels
Surface Water: Not reported
Soil: Confirmed Above Cleanup Levels
Sediment: Not reported
Air: Not reported
Bedrock: Not reported
Lat/Long: 48.0511671 / -122.17674

Name: HEARTSONG HOLDINGS
Address: 306 STATE AVE
City,State,Zip: MARYSVILLE, WA 98270
Facility ID: 5791
Lust Status Type: LUST - Awaiting Cleanup
Cleanup Site ID: 11718
Cleanup Unit Type: Upland
Process Type: Independent Action
Cleanup Unit Name: Cascade Music
Response Section: Northwest
Release Date: 10/31/2011
Lust Date: 11/02/2011
Region: Northwest
Lust ID: 6803
UST ID: 620111
Contaminant Name: Lead
Ground Water: Confirmed Above Cleanup Levels
Surface Water: Not reported
Soil: Not reported
Sediment: Not reported
Air: Not reported
Bedrock: Not reported
Lat/Long: 48.0511671 / -122.17674

Name: HEARTSONG HOLDINGS
Address: 306 STATE AVE
City,State,Zip: MARYSVILLE, WA 98270
Facility ID: 5791
Lust Status Type: LUST - Awaiting Cleanup
Cleanup Site ID: 11718
Cleanup Unit Type: Upland
Process Type: Independent Action
Cleanup Unit Name: Cascade Music
Response Section: Northwest
Release Date: 10/31/2011
Lust Date: 11/02/2011
Region: Northwest
Lust ID: 6803
UST ID: 620111
Contaminant Name: Petroleum-Diesel
Ground Water: Not reported
Surface Water: Not reported
Soil: Confirmed Above Cleanup Levels
Sediment: Not reported
Air: Not reported

Map ID
Direction
Distance
Elevation

MAP FINDINGS

Site

Database(s)

EDR ID Number
EPA ID Number

HEARTSONG HOLDINGS (Continued)

U004221669

Bedrock: Not reported
Lat/Long: 48.0511671 / -122.17674

Name: HEARTSONG HOLDINGS
Address: 306 STATE AVE
City,State,Zip: MARYSVILLE, WA 98270
Facility ID: 5791
Lust Status Type: LUST - Awaiting Cleanup
Cleanup Site ID: 11718
Cleanup Unit Type: Upland
Process Type: Independent Action
Cleanup Unit Name: Cascade Music
Response Section: Northwest
Release Date: 10/31/2011
Lust Date: 11/02/2011
Region: Northwest
Lust ID: 6803
UST ID: 620111
Contaminant Name: Petroleum-Other
Ground Water: Not reported
Surface Water: Not reported
Soil: Not reported
Sediment: Not reported
Air: Confirmed Above Cleanup Levels
Bedrock: Not reported
Lat/Long: 48.0511671 / -122.17674

Name: HEARTSONG HOLDINGS
Address: 306 STATE AVE
City,State,Zip: MARYSVILLE, WA 98270
Facility ID: 5791
Lust Status Type: LUST - Awaiting Cleanup
Cleanup Site ID: 11718
Cleanup Unit Type: Upland
Process Type: Independent Action
Cleanup Unit Name: Cascade Music
Response Section: Northwest
Release Date: 10/31/2011
Lust Date: 11/02/2011
Region: Northwest
Lust ID: 6803
UST ID: 620111
Contaminant Name: Petroleum-Gasoline
Ground Water: Confirmed Above Cleanup Levels
Surface Water: Not reported
Soil: Confirmed Above Cleanup Levels
Sediment: Not reported
Air: Not reported
Bedrock: Not reported
Lat/Long: 48.0511671 / -122.17674

UST:
Name: HEARTSONG HOLDINGS
Address: 306 STATE AVE
City: MARYSVILLE
Zip: 98270
Facility ID: 5791

Map ID
 Direction
 Distance
 Elevation

MAP FINDINGS

Site

Database(s)

EDR ID Number
 EPA ID Number

HEARTSONG HOLDINGS (Continued)

U004221669

Site Id: 620111
 Decimal Latitude: 48.0511671178132
 Decimal Longitude: -122.176742354236

Tank Name: 1
 Tag Number: Not reported
 Tank Status: Removed - No Site Assessment Found
 Tank Status Date: 10/31/2011
 Tank Install Date: Not reported
 Tank Closure Date: Not reported
 Capacity Range: Not reported
 Tank Permit Expiration Date: Not reported
 Tank Upgrade Date: Not reported
 Tank Spill Prevention: Not reported
 Tank Overfill Prevention: Not reported
 Tank Material: Not reported
 Tank Construction: Not reported
 Tank Tightness Test: Not reported
 Tank Corrosion Protection: Not reported
 Tank Manifold: Not reported
 Tank Release Detection: Not reported
 Tank SFC Type: Not reported
 Pipe Material: Not reported
 Pipe Construction: Not reported
 Pipe Primary Release Detection: Not reported
 Pipe Second Release Detection: Not reported
 Pipe Corrosion Protection: Not reported
 Pipe Pumping System: Not reported
 Responsible Unit: Northwest
 Dispencer/Pump SFC Type: Not reported
 Region: Northwest
 Is Active: No
 Actual Capacity: 500
 Pipe Install Date: Not reported
 Turbine Sump Construction: Not reported
 Compart Number: 1
 Stored Substance: Leaded Gasoline
 Used Substance: Motor Fuel for Vehicles
 Compart Capacity: 500

S89 HEARTSONG HOLDINGS
East 306 STATE AVE
1/8-1/4 MARYSVILLE, WA 98270
0.234 mi.
1238 ft. Site 4 of 4 in cluster S

WA CSCSL S111414090
WA ALLSITES N/A

Actual: CSCSL:
20 ft. Name: HEARTSONG HOLDINGS
Focus Map: Address: 306 STATE AVE
6 City,State,Zip: MARYSVILLE, WA 98270
 Facility ID: 5791
 Region: Northwest
 Lat/Long: 48.051167117813 / -122.1767423542
 Clean Up Siteid: 11718
 Site Status: Cleanup Started
 Contaminant Name: Arsenic
 Alternate Site Names: Cascade Music
 Site Rank: Not reported

Map ID
Direction
Distance
Elevation

MAP FINDINGS

Site

Database(s)

EDR ID Number
EPA ID Number

HEARTSONG HOLDINGS (Continued)

S111414090

Has Institutional Control: Not reported
Past VCP: True
Current VCP: Not reported
Ground Water: Confirmed Above Cleanup Levels
Surface Water: Not reported
Soil: Not reported
Sediment: Not reported
Air: Not reported
Bedrock: Not reported
Responsible Unit: Northwest

Name: HEARTSONG HOLDINGS
Address: 306 STATE AVE
City, State, Zip: MARYSVILLE, WA 98270
Facility ID: 5791
Region: Northwest
Lat/Long: 48.051167117813 / -122.1767423542
Clean Up Siteid: 11718
Site Status: Cleanup Started
Contaminant Name: Benzene
Alternate Site Names: Cascade Music
Site Rank: Not reported
Has Institutional Control: Not reported
Past VCP: True
Current VCP: Not reported
Ground Water: Not reported
Surface Water: Not reported
Soil: Confirmed Above Cleanup Levels
Sediment: Not reported
Air: Confirmed Above Cleanup Levels
Bedrock: Not reported
Responsible Unit: Northwest

Name: HEARTSONG HOLDINGS
Address: 306 STATE AVE
City, State, Zip: MARYSVILLE, WA 98270
Facility ID: 5791
Region: Northwest
Lat/Long: 48.051167117813 / -122.1767423542
Clean Up Siteid: 11718
Site Status: Cleanup Started
Contaminant Name: Lead
Alternate Site Names: Cascade Music
Site Rank: Not reported
Has Institutional Control: Not reported
Past VCP: True
Current VCP: Not reported
Ground Water: Confirmed Above Cleanup Levels
Surface Water: Not reported
Soil: Not reported
Sediment: Not reported
Air: Not reported
Bedrock: Not reported
Responsible Unit: Northwest

Name: HEARTSONG HOLDINGS
Address: 306 STATE AVE

Map ID
Direction
Distance
Elevation

MAP FINDINGS

Site

Database(s)

EDR ID Number
EPA ID Number

HEARTSONG HOLDINGS (Continued)

S111414090

City,State,Zip: MARYSVILLE, WA 98270
Facility ID: 5791
Region: Northwest
Lat/Long: 48.051167117813 / -122.1767423542
Clean Up Siteid: 11718
Site Status: Cleanup Started
Contaminant Name: Metals - Other
Alternate Site Names: Cascade Music
Site Rank: Not reported
Has Institutional Control:Not reported
Past VCP: True
Current VCP: Not reported
Ground Water: Confirmed Above Cleanup Levels
Surface Water: Not reported
Soil: Confirmed Above Cleanup Levels
Sediment: Not reported
Air: Not reported
Bedrock: Not reported
Responsible Unit: Northwest

Name: HEARTSONG HOLDINGS
Address: 306 STATE AVE
City,State,Zip: MARYSVILLE, WA 98270
Facility ID: 5791
Region: Northwest
Lat/Long: 48.051167117813 / -122.1767423542
Clean Up Siteid: 11718
Site Status: Cleanup Started
Contaminant Name: Other Non-Halogenated Organics
Alternate Site Names: Cascade Music
Site Rank: Not reported
Has Institutional Control:Not reported
Past VCP: True
Current VCP: Not reported
Ground Water: Confirmed Above Cleanup Levels
Surface Water: Not reported
Soil: Not reported
Sediment: Not reported
Air: Not reported
Bedrock: Not reported
Responsible Unit: Northwest

Name: HEARTSONG HOLDINGS
Address: 306 STATE AVE
City,State,Zip: MARYSVILLE, WA 98270
Facility ID: 5791
Region: Northwest
Lat/Long: 48.051167117813 / -122.1767423542
Clean Up Siteid: 11718
Site Status: Cleanup Started
Contaminant Name: Petroleum-Diesel
Alternate Site Names: Cascade Music
Site Rank: Not reported
Has Institutional Control:Not reported
Past VCP: True
Current VCP: Not reported
Ground Water: Not reported

Map ID
Direction
Distance
Elevation

MAP FINDINGS

Site

Database(s)

EDR ID Number
EPA ID Number

HEARTSONG HOLDINGS (Continued)

S111414090

Surface Water: Not reported
Soil: Confirmed Above Cleanup Levels
Sediment: Not reported
Air: Not reported
Bedrock: Not reported
Responsible Unit: Northwest

Name: HEARTSONG HOLDINGS
Address: 306 STATE AVE
City,State,Zip: MARYSVILLE, WA 98270
Facility ID: 5791
Region: Northwest
Lat/Long: 48.051167117813 / -122.1767423542
Clean Up Siteid: 11718
Site Status: Cleanup Started
Contaminant Name: Petroleum-Gasoline
Alternate Site Names: Cascade Music
Site Rank: Not reported
Has Institutional Control: Not reported
Past VCP: True
Current VCP: Not reported
Ground Water: Confirmed Above Cleanup Levels
Surface Water: Not reported
Soil: Confirmed Above Cleanup Levels
Sediment: Not reported
Air: Not reported
Bedrock: Not reported
Responsible Unit: Northwest

Name: HEARTSONG HOLDINGS
Address: 306 STATE AVE
City,State,Zip: MARYSVILLE, WA 98270
Facility ID: 5791
Region: Northwest
Lat/Long: 48.051167117813 / -122.1767423542
Clean Up Siteid: 11718
Site Status: Cleanup Started
Contaminant Name: Petroleum-Other
Alternate Site Names: Cascade Music
Site Rank: Not reported
Has Institutional Control: Not reported
Past VCP: True
Current VCP: Not reported
Ground Water: Not reported
Surface Water: Not reported
Soil: Not reported
Sediment: Not reported
Air: Confirmed Above Cleanup Levels
Bedrock: Not reported
Responsible Unit: Northwest

ALLSITES:

Name: HEARTSONG HOLDINGS
Facility Id: 5791

Interaction: 108400
Interaction 1: A

Map ID
 Direction
 Distance
 Elevation

MAP FINDINGS

Site

Database(s)

EDR ID Number
 EPA ID Number

HEARTSONG HOLDINGS (Continued)

S111414090

Interaction 2: LUST
 Ecology Program: TOXICS
 Program Data: ISIS
 Facility Alt.: Heartsong Holdings
 Program ID: 620111
 Date Interaction: 2011-11-02 00:00:00
 Date Interaction 3: LUST Facility
 Latitude: 48.051161460000003
 Longitude: -122.17672737700001

Interaction: 98516
 Interaction 1: I
 Interaction 2: VOLCLNST
 Ecology Program: TOXICS
 Program Data: ISIS
 Facility Alt.: Heartsong Holdings
 Program ID: NW2548
 Date Interaction: 2011-11-02 00:00:00
 Date Interaction 3: Voluntary Cleanup Sites
 Latitude: 48.051161460000003
 Longitude: -122.17672737700001

Interaction: 108399
 Interaction 1: A
 Interaction 2: UST
 Ecology Program: TOXICS
 Program Data: UST
 Facility Alt.: Heartsong Holdings
 Program ID: 620111
 Date Interaction: 2011-11-02 00:00:00
 Date Interaction 3: Underground Storage Tank
 Latitude: 48.051161460000003
 Longitude: -122.17672737700001

T90 MALL
SE 1409 1ST ST
1/8-1/4 MARYSVILLE, WA 98270
0.235 mi.
1240 ft. Site 1 of 2 in cluster T

WA UST U003028966
WA ALLSITES N/A

Actual: UST:
15 ft.
Focus Map: Name: MALL
6 Address: 1409 1ST ST
 City: MARYSVILLE
 Zip: 98270
 Facility ID: 6356139
 Site Id: 9699
 Decimal Latitude: 48.0492851473373
 Decimal Longitude: -122.178204269446

Tank Name: 1
 Tag Number: Not reported
 Tank Status: Removed
 Tank Status Date: 08/06/1996
 Tank Install Date: 12/31/1964

Map ID
Direction
Distance
Elevation

MAP FINDINGS

Site

Database(s)

EDR ID Number
EPA ID Number

MALL (Continued)

U003028966

Tank Closure Date: Not reported
Capacity Range: 111 TO 1,100 Gallons
Tank Permit Expiration Date: Not reported
Tank Upgrade Date: Not reported
Tank Spill Prevention: Not reported
Tank Overfill Prevention: Not reported
Tank Material: Steel
Tank Construction: Not reported
Tank Tightness Test: Not reported
Tank Corrosion Protection: Not reported
Tank Manifold: Not reported
Tank Release Detection: Not reported
Tank SFC Type: Not reported
Pipe Material: Steel
Pipe Construction: Not reported
Pipe Primary Release Detection: Not reported
Pipe Second Release Detection: Not reported
Pipe Corrosion Protection: Not reported
Pipe Pumping System: Not reported
Responsible Unit: Northwest
Dispencer/Pump SFC Type: Not reported
Region: Northwest
Is Active: No
Actual Capacity: Not reported
Pipe Install Date: Not reported
Turbine Sump Construction: Not reported
Compartment Number: 1
Stored Substance: Leaded Gasoline
Used Substance: Not reported
Compartment Capacity: Not reported

ALLSITES:

Name: MALL MARYSVILLE
Facility Id: 6356139

Interaction: 18675
Interaction 1: I
Interaction 2: UST
Ecology Program: TOXICS
Program Data: UST
Facility Alt.: Not reported
Program ID: 9699
Date Interaction: 1998-06-08 00:00:00
Date Interaction 3: Underground Storage Tank
Latitude: 48.049279611000003
Longitude: -122.178185008

Map ID
Direction
Distance
Elevation

MAP FINDINGS

Site

Database(s)

EDR ID Number
EPA ID Number

U91	SYSTEMS III DETAILING	RCRA NonGen / NLR	1000993069
East	420 N STATE AVE		WAR000000984
1/8-1/4	MARYSVILLE, WA 98270		
0.237 mi.			
1249 ft.	Site 1 of 2 in cluster U		
Actual:	RCRA NonGen / NLR:		
23 ft.	Date Form Received by Agency:	19990809	
Focus Map:	Handler Name:	SYSTEMS III DETAILING	
6	Handler Address:	420 N STATE AVE	
	Handler City,State,Zip:	MARYSVILLE, WA 98270	
	EPA ID:	WAR000000984	
	Contact Name:	Not reported	
	Contact Address:	Not reported	
	Contact City,State,Zip:	Not reported	
	Contact Telephone:	Not reported	
	Contact Fax:	Not reported	
	Contact Email:	Not reported	
	Contact Title:	Not reported	
	EPA Region:	10	
	Land Type:	Other	
	Federal Waste Generator Description:	Not a generator, verified	
	Non-Notifier:	Not reported	
	Biennial Report Cycle:	Not reported	
	Accessibility:	Not reported	
	Active Site Indicator:	Not reported	
	State District Owner:	WA	
	State District:	NWRO	
	Mailing Address:	420 STATE AVE	
	Mailing City,State,Zip:	MARYSVILLE, WA 98270	
	Owner Name:	SYSTEM III AUTO SALON UST REMO	
	Owner Type:	Private	
	Operator Name:	SYSTEMS III DETAILING	
	Operator Type:	Private	
	Short-Term Generator Activity:	No	
	Importer Activity:	No	
	Mixed Waste Generator:	No	
	Transporter Activity:	No	
	Transfer Facility Activity:	No	
	Recycler Activity with Storage:	No	
	Small Quantity On-Site Burner Exemption:	No	
	Smelting Melting and Refining Furnace Exemption:	No	
	Underground Injection Control:	No	
	Off-Site Waste Receipt:	No	
	Universal Waste Indicator:	No	
	Universal Waste Destination Facility:	No	
	Federal Universal Waste:	No	
	Active Site Fed-Reg Treatment Storage and Disposal Facility:	Not reported	
	Active Site Converter Treatment storage and Disposal Facility:	Not reported	
	Active Site State-Reg Treatment Storage and Disposal Facility:	Not reported	
	Active Site State-Reg Handler:	---	
	Federal Facility Indicator:	Not reported	
	Hazardous Secondary Material Indicator:	NN	
	Sub-Part K Indicator:	Not reported	
	Commercial TSD Indicator:	No	
	Treatment Storage and Disposal Type:	Not reported	
	2018 GPRA Permit Baseline:	Not on the Baseline	
	2018 GPRA Renewals Baseline:	Not on the Baseline	
	Permit Renewals Workload Universe:	Not reported	

Map ID
 Direction
 Distance
 Elevation

MAP FINDINGS

Site

Database(s)

EDR ID Number
 EPA ID Number

SYSTEMS III DETAILING (Continued)

1000993069

Permit Workload Universe:	Not reported
Permit Progress Universe:	Not reported
Post-Closure Workload Universe:	Not reported
Closure Workload Universe:	Not reported
202 GPRA Corrective Action Baseline:	No
Corrective Action Workload Universe:	No
Subject to Corrective Action Universe:	No
Non-TSDFs Where RCRA CA has Been Imposed Universe:	No
TSDFs Potentially Subject to CA Under 3004 (u)/(v) Universe:	No
TSDFs Only Subject to CA under Discretionary Auth Universe:	No
Corrective Action Priority Ranking:	No NCAPS ranking
Environmental Control Indicator:	No
Institutional Control Indicator:	No
Human Exposure Controls Indicator:	N/A
Groundwater Controls Indicator:	N/A
Operating TSDF Universe:	Not reported
Full Enforcement Universe:	Not reported
Significant Non-Complier Universe:	No
Unaddressed Significant Non-Complier Universe:	No
Addressed Significant Non-Complier Universe:	No
Significant Non-Complier With a Compliance Schedule Universe:	No
Financial Assurance Required:	Not reported
Handler Date of Last Change:	20180507
Recognized Trader-Importer:	No
Recognized Trader-Exporter:	No
Importer of Spent Lead Acid Batteries:	No
Exporter of Spent Lead Acid Batteries:	No
Recycler Activity Without Storage:	No
Manifest Broker:	No
Sub-Part P Indicator:	No

Handler - Owner Operator:

Owner/Operator Indicator:	Owner
Owner/Operator Name:	SYSTEMS III DETAILING
Legal Status:	Private
Date Became Current:	Not reported
Date Ended Current:	Not reported
Owner/Operator Address:	420 N STATE AVE
Owner/Operator City,State,Zip:	MARYSVILLE, WA 98270
Owner/Operator Telephone:	000-000-0000
Owner/Operator Telephone Ext:	Not reported
Owner/Operator Fax:	Not reported
Owner/Operator Email:	Not reported

Owner/Operator Indicator:	Owner
Owner/Operator Name:	SYSTEMS III DETAILING
Legal Status:	Private
Date Became Current:	Not reported
Date Ended Current:	Not reported
Owner/Operator Address:	420 N STATE AVE
Owner/Operator City,State,Zip:	MARYSVILLE, WA 98270
Owner/Operator Telephone:	000-000-0000
Owner/Operator Telephone Ext:	Not reported
Owner/Operator Fax:	Not reported
Owner/Operator Email:	Not reported

Map ID
Direction
Distance
Elevation

MAP FINDINGS

Site

Database(s)

EDR ID Number
EPA ID Number

SYSTEMS III DETAILING (Continued)

1000993069

Owner/Operator Indicator:	Owner
Owner/Operator Name:	SEE PAPER COPY
Legal Status:	Private
Date Became Current:	Not reported
Date Ended Current:	Not reported
Owner/Operator Address:	420 N STATE AVE
Owner/Operator City,State,Zip:	MARYSVILLE, WA 98270
Owner/Operator Telephone:	000-000-0000
Owner/Operator Telephone Ext:	Not reported
Owner/Operator Fax:	Not reported
Owner/Operator Email:	Not reported
Owner/Operator Indicator:	Operator
Owner/Operator Name:	SYSTEM III AUTO SALON UST REMO
Legal Status:	Private
Date Became Current:	Not reported
Date Ended Current:	Not reported
Owner/Operator Address:	420 STATE AVE
Owner/Operator City,State,Zip:	MARYSVILLE, WA 98270-5030
Owner/Operator Telephone:	000-000-0000
Owner/Operator Telephone Ext:	Not reported
Owner/Operator Fax:	Not reported
Owner/Operator Email:	Not reported
Owner/Operator Indicator:	Operator
Owner/Operator Name:	SYSTEMS III DETAILING
Legal Status:	Private
Date Became Current:	Not reported
Date Ended Current:	Not reported
Owner/Operator Address:	420 N STATE AVE
Owner/Operator City,State,Zip:	MARYSVILLE, WA 98270
Owner/Operator Telephone:	000-000-0000
Owner/Operator Telephone Ext:	Not reported
Owner/Operator Fax:	Not reported
Owner/Operator Email:	Not reported
Owner/Operator Indicator:	Operator
Owner/Operator Name:	SYSTEMS III DETAILING
Legal Status:	Private
Date Became Current:	Not reported
Date Ended Current:	Not reported
Owner/Operator Address:	420 N STATE AVE
Owner/Operator City,State,Zip:	MARYSVILLE, WA 98270
Owner/Operator Telephone:	000-000-0000
Owner/Operator Telephone Ext:	Not reported
Owner/Operator Fax:	Not reported
Owner/Operator Email:	Not reported
Owner/Operator Indicator:	Owner
Owner/Operator Name:	SYSTEM III AUTO SALON UST REMO
Legal Status:	Private
Date Became Current:	19960503
Date Ended Current:	Not reported
Owner/Operator Address:	420 STATE AVE
Owner/Operator City,State,Zip:	MARYSVILLE, WA 98270
Owner/Operator Telephone:	000-000-0000
Owner/Operator Telephone Ext:	Not reported

Map ID
Direction
Distance
Elevation

MAP FINDINGS

Site

Database(s)

EDR ID Number
EPA ID Number

SYSTEMS III DETAILING (Continued)

1000993069

Owner/Operator Fax:	Not reported
Owner/Operator Email:	Not reported
Owner/Operator Indicator:	Owner
Owner/Operator Name:	SYSTEMS III DETAILING
Legal Status:	Private
Date Became Current:	Not reported
Date Ended Current:	Not reported
Owner/Operator Address:	420 N STATE AVE
Owner/Operator City,State,Zip:	MARYSVILLE, WA 98270
Owner/Operator Telephone:	000-000-0000
Owner/Operator Telephone Ext:	Not reported
Owner/Operator Fax:	Not reported
Owner/Operator Email:	Not reported
Historic Generators:	
Receive Date:	19990809
Handler Name:	SYSTEMS III DETAILING
Federal Waste Generator Description:	Not a generator, verified
State District Owner:	WA
Large Quantity Handler of Universal Waste:	No
Recognized Trader Importer:	No
Recognized Trader Exporter:	No
Spent Lead Acid Battery Importer:	No
Spent Lead Acid Battery Exporter:	No
Current Record:	No
Non Storage Recycler Activity:	Not reported
Electronic Manifest Broker:	Not reported
Receive Date:	19990809
Handler Name:	SYSTEMS III DETAILING
Federal Waste Generator Description:	Not a generator, verified
State District Owner:	WA
Large Quantity Handler of Universal Waste:	No
Recognized Trader Importer:	No
Recognized Trader Exporter:	No
Spent Lead Acid Battery Importer:	No
Spent Lead Acid Battery Exporter:	No
Current Record:	Yes
Non Storage Recycler Activity:	Not reported
Electronic Manifest Broker:	Not reported
Receive Date:	19950315
Handler Name:	SYSTEMS III DETAILING
Federal Waste Generator Description:	Small Quantity Generator
State District Owner:	WA
Large Quantity Handler of Universal Waste:	No
Recognized Trader Importer:	No
Recognized Trader Exporter:	No
Spent Lead Acid Battery Importer:	No
Spent Lead Acid Battery Exporter:	No
Current Record:	No
Non Storage Recycler Activity:	Not reported
Electronic Manifest Broker:	Not reported

List of NAICS Codes and Descriptions:

Map ID
Direction
Distance
Elevation

MAP FINDINGS

Site

Database(s)

EDR ID Number
EPA ID Number

SYSTEMS III DETAILING (Continued)

1000993069

NAICS Code: 811111
NAICS Description: GENERAL AUTOMOTIVE REPAIR

Facility Has Received Notices of Violations:
Violations: No Violations Found

Evaluation Action Summary:
Evaluations: No Evaluations Found

U92
East
1/8-1/4
0.237 mi.
1249 ft.

SYSTEMS III DETAILING
420 STATE AVE
MARYSVILLE, WA 98270
Site 2 of 2 in cluster U

WA CSCSL **U001123698**
WA LUST **N/A**
WA UST
WA ICR
WA ALLSITES

Actual:
23 ft.

Focus Map:
6

CSCSL:
Name: SYSTEMS III DETAILING
Address: 420 N STATE AVE
City,State,Zip: MARYSVILLE, WA 98270
Facility ID: 25229195
Region: Northwest
Lat/Long: 48.05175 / -122.17713
Clean Up Siteid: 8461
Site Status: Cleanup Started
Contaminant Name: Petroleum-Diesel
Alternate Site Names: System III Auto Salon Ust Remo
Site Rank: Not reported
Has Institutional Control: Not reported
Past VCP: Not reported
Current VCP: Not reported
Ground Water: Confirmed Above Cleanup Levels
Surface Water: Not reported
Soil: Confirmed Above Cleanup Levels
Sediment: Not reported
Air: Not reported
Bedrock: Not reported
Responsible Unit: Northwest

Name: SYSTEMS III DETAILING
Address: 420 N STATE AVE
City,State,Zip: MARYSVILLE, WA 98270
Facility ID: 25229195
Region: Northwest
Lat/Long: 48.05175 / -122.17713
Clean Up Siteid: 8461
Site Status: Cleanup Started
Contaminant Name: Petroleum-Gasoline
Alternate Site Names: System III Auto Salon Ust Remo
Site Rank: Not reported
Has Institutional Control: Not reported
Past VCP: Not reported
Current VCP: Not reported
Ground Water: Confirmed Above Cleanup Levels
Surface Water: Not reported
Soil: Confirmed Above Cleanup Levels
Sediment: Not reported

Map ID
Direction
Distance
Elevation

MAP FINDINGS

Site

Database(s)

EDR ID Number
EPA ID Number

SYSTEMS III DETAILING (Continued)

U001123698

Air: Not reported
Bedrock: Not reported
Responsible Unit: Northwest

Name: SYSTEMS III DETAILING
Address: 420 N STATE AVE
City,State,Zip: MARYSVILLE, WA 98270
Facility ID: 25229195
Region: Northwest
Lat/Long: 48.05175 / -122.17713
Clean Up Siteid: 8461
Site Status: Cleanup Started
Contaminant Name: Petroleum-Other
Alternate Site Names: System III Auto Salon Ust Remo
Site Rank: Not reported
Has Institutional Control: Not reported
Past VCP: Not reported
Current VCP: Not reported
Ground Water: Confirmed Above Cleanup Levels
Surface Water: Not reported
Soil: Confirmed Above Cleanup Levels
Sediment: Not reported
Air: Not reported
Bedrock: Not reported
Responsible Unit: Northwest

LUST:

Name: SYSTEMS III DETAILING
Address: 420 N STATE AVE
City,State,Zip: MARYSVILLE, WA 98270
Facility ID: 25229195
Lust Status Type: LUST - Cleanup Started
Cleanup Site ID: 8461
Cleanup Unit Type: Upland
Process Type: Independent Action
Cleanup Unit Name: System III Auto Salon Ust Remo
Response Section: Northwest
Release Date: 01/25/1995
Lust Date: 06/01/1995
Region: Northwest
Lust ID: 3751
UST ID: 4652
Contaminant Name: Petroleum-Gasoline
Ground Water: Confirmed Above Cleanup Levels
Surface Water: Not reported
Soil: Confirmed Above Cleanup Levels
Sediment: Not reported
Air: Not reported
Bedrock: Not reported
Lat/Long: 48.05175 / -122.17713

Name: SYSTEMS III DETAILING
Address: 420 N STATE AVE
City,State,Zip: MARYSVILLE, WA 98270
Facility ID: 25229195
Lust Status Type: LUST - Cleanup Started
Cleanup Site ID: 8461

Map ID
Direction
Distance
Elevation

MAP FINDINGS

Site

Database(s)

EDR ID Number
EPA ID Number

SYSTEMS III DETAILING (Continued)

U001123698

Cleanup Unit Type: Upland
Process Type: Independent Action
Cleanup Unit Name: System III Auto Salon Ust Remo
Response Section: Northwest
Release Date: 01/25/1995
Lust Date: 06/01/1995
Region: Northwest
Lust ID: 3751
UST ID: 4652
Contaminant Name: Petroleum-Diesel
Ground Water: Confirmed Above Cleanup Levels
Surface Water: Not reported
Soil: Confirmed Above Cleanup Levels
Sediment: Not reported
Air: Not reported
Bedrock: Not reported
Lat/Long: 48.05175 / -122.17713

Name: SYSTEMS III DETAILING
Address: 420 N STATE AVE
City,State,Zip: MARYSVILLE, WA 98270
Facility ID: 25229195
Lust Status Type: LUST - Cleanup Started
Cleanup Site ID: 8461
Cleanup Unit Type: Upland
Process Type: Independent Action
Cleanup Unit Name: System III Auto Salon Ust Remo
Response Section: Northwest
Release Date: 01/25/1995
Lust Date: 06/01/1995
Region: Northwest
Lust ID: 3751
UST ID: 4652
Contaminant Name: Petroleum-Other
Ground Water: Confirmed Above Cleanup Levels
Surface Water: Not reported
Soil: Confirmed Above Cleanup Levels
Sediment: Not reported
Air: Not reported
Bedrock: Not reported
Lat/Long: 48.05175 / -122.17713

UST:
Name: SYSTEMS III DETAILING
Address: 420 STATE AVE
City: MARYSVILLE
Zip: 98270
Facility ID: 25229195
Site Id: 4652
Decimal Latitude: 48.05175
Decimal Longitude: -122.17713

Tank Name: #1STOVE
Tag Number: Not reported
Tank Status: Exempt
Tank Status Date: 08/06/1996
Tank Install Date: 01/01/1964

Map ID
Direction
Distance
Elevation

MAP FINDINGS

Site

Database(s)

EDR ID Number
EPA ID Number

SYSTEMS III DETAILING (Continued)

U001123698

Tank Closure Date: Not reported
Capacity Range: 111 TO 1,100 Gallons
Tank Permit Expiration Date: Not reported
Tank Upgrade Date: Not reported
Tank Spill Prevention: Not reported
Tank Overfill Prevention: Not reported
Tank Material: Steel
Tank Construction: Not reported
Tank Tightness Test: Not reported
Tank Corrosion Protection: Not reported
Tank Manifold: Not reported
Tank Release Detection: Not reported
Tank SFC Type: Not reported
Pipe Material: Fiberglass
Pipe Construction: Not reported
Pipe Primary Release Detection: Not reported
Pipe Second Release Detection: Not reported
Pipe Corrosion Protection: Not reported
Pipe Pumping System: Not reported
Responsible Unit: Northwest
Dispencer/Pump SFC Type: Not reported
Region: Northwest
Is Active: No
Actual Capacity: Not reported
Pipe Install Date: Not reported
Turbine Sump Construction: Not reported
Compartment Number: 1
Stored Substance: Heating Fuel
Used Substance: Not reported
Compartment Capacity: Not reported

Name: SYSTEMS III DETAILING
Address: 420 STATE AVE
City: MARYSVILLE
Zip: 98270

Tank Name: #2WASTE
Tag Number: Not reported
Tank Status: Removed
Tank Status Date: 08/06/1996
Tank Install Date: 01/01/1964
Tank Closure Date: Not reported
Capacity Range: Not reported
Tank Permit Expiration Date: Not reported
Tank Upgrade Date: Not reported
Tank Spill Prevention: Not reported
Tank Overfill Prevention: Not reported
Tank Material: Not reported
Tank Construction: Not reported
Tank Tightness Test: Not reported
Tank Corrosion Protection: Not reported
Tank Manifold: Not reported
Tank Release Detection: Not reported
Tank SFC Type: Not reported
Pipe Material: Not reported
Pipe Construction: Not reported
Pipe Primary Release Detection: Not reported

Map ID
Direction
Distance
Elevation

MAP FINDINGS

Site

Database(s)

EDR ID Number
EPA ID Number

SYSTEMS III DETAILING (Continued)

U001123698

Pipe Second Release Detection: Not reported
Pipe Corrosion Protection: Not reported
Pipe Pumping System: Not reported
Responsible Unit: Northwest
Dispencer/Pump SFC Type: Not reported
Region: Northwest
Is Active: No
Actual Capacity: Not reported
Pipe Install Date: Not reported
Turbine Sump Construction: Not reported
Compartment Number: 1
Stored Substance: Used Oil/Waste Oil
Used Substance: Not reported
Compartment Capacity: Not reported

ICR:

Date Ecology Received Report: 06/14/95
Contaminants Found at Site: Petroleum products
Media Contaminated: Groundwater, Soil
Waste Management: Tank
Region: North Western
Type of Report Ecology Received: Interim cleanup report
Site Register Issue: 94-05
County Code: 31
Contact: Not reported
Report Title: Not reported

Date Ecology Received Report: 03/31/95
Contaminants Found at Site: Petroleum products
Media Contaminated: Groundwater, Soil
Waste Management: Tank
Region: North Western
Type of Report Ecology Received: Interim cleanup report
Site Register Issue: 94-03
County Code: 31
Contact: Not reported
Report Title: Not reported

ALLSITES:

Name: SYSTEMS III DETAILING
Facility Id: 25229195

Interaction: 34318
Interaction 1: I
Interaction 2: UST
Ecology Program: TOXICS
Program Data: UST
Facility Alt.: Not reported
Program ID: 4652
Date Interaction: 1964-01-01 00:00:00
Date Interaction 3: Underground Storage Tank
Latitude: 48.051744341999999
Longitude: -122.177115023

Interaction: 34320

Map ID
Direction
Distance
Elevation

MAP FINDINGS

Site

Database(s)

EDR ID Number
EPA ID Number

SYSTEMS III DETAILING (Continued)

U001123698

Interaction 1: I
Interaction 2: HWG
Ecology Program: HAZWASTE
Program Data: TURBOWASTE
Facility Alt.: Not reported
Program ID: WAR000000984
Date Interaction: 1995-03-20 00:00:00
Date Interaction 3: Hazardous Waste Generator
Latitude: 48.051744341999999
Longitude: -122.177115023

Interaction: 34319
Interaction 1: A
Interaction 2: LUST
Ecology Program: TOXICS
Program Data: ISIS
Facility Alt.: Not reported
Program ID: 4652
Date Interaction: 1995-01-25 00:00:00
Date Interaction 3: LUST Facility
Latitude: 48.051744341999999
Longitude: -122.177115023

V93 HOME DEPOT 4726
North 9310 QUIL CEDA BLVD
1/8-1/4 MARYSVILLE, WA 98271
0.245 mi.
1293 ft. Site 1 of 3 in cluster V

WA ALLSITES S107672278
WA MANIFEST N/A

Actual: ALLSITES:
55 ft. Name: HOME DEPOT 4726
Focus Map: Facility Id: 7590323
2

Interaction: 21059
Interaction 1: A
Interaction 2: HWG
Ecology Program: HAZWASTE
Program Data: TURBOWASTE
Facility Alt.: Home Depot 4726
Program ID: WAH000024252
Date Interaction: 2004-08-10 00:00:00
Date Interaction 3: Hazardous Waste Generator
Latitude: 48.081042529999998
Longitude: -122.18807047599999

Interaction: 121957
Interaction 1: A
Interaction 2: HWP
Ecology Program: HAZWASTE
Program Data: HWPPRT
Facility Alt.: Home Depot 4726
Program ID: WAH000024252
Date Interaction: 2017-04-20 00:00:00
Date Interaction 3: Hazardous Waste Planner
Latitude: 48.081042529999998

Map ID
Direction
Distance
Elevation

MAP FINDINGS

Site

Database(s)

EDR ID Number
EPA ID Number

HOME DEPOT 4726 (Continued)

S107672278

Longitude: -122.18807047599999

Interaction: 77560
Interaction 1: I
Interaction 2: HWP
Ecology Program: HAZWASTE
Program Data: HWPPRT
Facility Alt.: Home Depot 4726
Program ID: WAH000024252
Date Interaction: 2009-05-15 00:00:00
Date Interaction 3: Hazardous Waste Planner
Latitude: 48.081042529999998
Longitude: -122.18807047599999

WA MANIFEST:

Name: HOME DEPOT 4726
Address: 9310 QUIL CEDA BLVD
City,State,Zip: MARYSVILLE, WA 98271
Facility Address 2: Not reported
Facility ID: 7590323
EPA ID: WAH000024252
NAICS: 444110
State Waste Code Desc: WT02
Federal Waste Code Desc: D001,D002,D005,D007,D008,D009,D016,D018,D035,D039
Form Comm: Not reported
Data Year: 2017
Permit by Rule: False
Mailing Address 2: Not reported
Treatment by Generator: False
Mixed Radioactive Waste: False
Importer of Hazardous Waste: False
Immediate Recycler: False
Treatment/Storage/Disposal/Recycling Facility: False
Generator of Dangerous Fuel Waste: False
Generator Marketing to Burner: False
Other Marketers (i.e., blender, distributor, etc.): False
Utility Boiler Burner: False
Industry Boiler Burner: False
Industrial Furnace: False
Smelter Defferal: False
Universal Waste: Not reported
Off-Specification: Not reported
LN Address 2: Not reported
Tax Reg #: 601262719
Business Type: Home Center
Mail Name: Home Depot Store #4726
Mailing Address: 2455 Paces Ferry Rd., C-19
Mailing City,State,Zip: Atlanta, GA 30339
Legal Organization Name: The Home Depot USA
Legal Organization Type: Private
Legal Contact: Not reported
Legal Address: 2455 Paces Ferry Rd
Legal Address 2: Not reported
Legal City,State,Zip: Atlanta, GA 30339
Legal Phone Number: (770)433-8211

Map ID
Direction
Distance
Elevation

MAP FINDINGS

Site

Database(s)

EDR ID Number
EPA ID Number

HOME DEPOT 4726 (Continued)

S107672278

Legal Effective Date:	08/16/2001
Land Organization Name:	The Home Depot USA
Land Organization Type:	Private
Land Contact:	Not reported
Land Address:	2455 Paces Ferry Rd
Land City,State,Zip:	Atlanta, GA 30339
Land Phone Number:	(770)433-8211
Operator Organization Name:	Home Depot Store #4726
Operator Organization Type:	Private
Operator:	Not reported
Operator Address:	9310 Quil Ceda Blvd
Operator Address 2:	Not reported
Operator City,State,Zip:	Marysville, WA 98271
Operator Phone Number:	360.657.5762
Operator Effective Date:	08/16/2001
Site Contact:	Store Manager
Site Contact Address:	9310 Quil Ceda Blvd
Contact City,State,Zip:	Marysville, WA 98271
Site Contact Phone Number:	360.657.5762
Site Contact Email:	Not reported
Gen Status Code:	MQG
Monthly Generation:	False
Batch Generation:	True
One Time Generation:	False
Transport Own Waste:	False
Tranports Other Waste:	False
Recycler Onsite:	False
Transfer Facility:	False
Other Exemption:	Not reported
UW Battery Gen:	False
Used Oil Transporter:	False
Used Oil Transfer Facility:	False
Used Oil Processor:	False
Used Oil Refiner:	False
Used Oil Fuel Marketer Directs Shipments:	False
Used Oil Fuel Marketer Meets Specs:	False
Site Contact Address 2:	Not reported
SIC Code:	Not reported
CRK Number:	Not reported
Active:	Not reported
CAS Number:	Not reported
Chemical Name:	Not reported
EHS:	Not reported
EHS CAS Number:	Not reported
EHS Name:	Not reported
Waste Stream Generated:	
Waste Managed Off Site:	Y
State Only Waste Code 1:	Not reported
State Only Waste Code 2:	Not reported
Report Managed On Site:	0
KG Managed On Site:	0
Generator Treatment Code:	Not reported
Permit By Rule Code:	Not reported
WCDE Residence Code:	Not reported
WCDH Origin Code:	1
WCDE On Site Code:	Not reported
WCDB Code:	W801

Map ID
Direction
Distance
Elevation

MAP FINDINGS

Site

Database(s)

EDR ID Number
EPA ID Number

HOME DEPOT 4726 (Continued)

S107672278

Description: AEROSOLS, FLAMMABLE
CORb Sequence Number: 166675
Sequence Number: 3590525
Mixed Radioactive Flag: False
Designation Code: D
Reported Quantity: 807
Quantity Unit: LB
Kilograms Quantity: 366.055206
Density Number: 0
Density Quantity: Not reported

Waste Managed Off Site: Y
State Only Waste Code 1: Not reported
State Only Waste Code 2: Not reported
Report Managed On Site: 0
KG Managed On Site: 0
Generator Treatment Code: Not reported
Permit By Rule Code: Not reported
WCDE Residence Code: Not reported
WCDH Origin Code: 1
WCDE On Site Code: Not reported
WCDB Code: W211

Description: FLAMMABLE LIQUIDS
CORb Sequence Number: 166675
Sequence Number: 3590527
Mixed Radioactive Flag: False
Designation Code: D
Reported Quantity: 1257
Quantity Unit: LB
Kilograms Quantity: 570.175209
Density Number: 0
Density Quantity: Not reported

Waste Managed Off Site: Y
State Only Waste Code 1: Not reported
State Only Waste Code 2: Not reported
Report Managed On Site: 0
KG Managed On Site: 0
Generator Treatment Code: Not reported
Permit By Rule Code: Not reported
WCDE Residence Code: Not reported
WCDH Origin Code: 1
WCDE On Site Code: Not reported
WCDB Code: W119

Description: WASTE CORROSIVE LIQUID, ACIDIC, INORGANIC, N.O.S. (SULFURIC ACID, HYDROCHLO

CORb Sequence Number: 166675
Sequence Number: 3590528
Mixed Radioactive Flag: False
Designation Code: D
Reported Quantity: 15
Quantity Unit: LB
Kilograms Quantity: 6.80400011
Density Number: 0
Density Quantity: Not reported

Waste Managed Off Site: Y

Map ID
Direction
Distance
Elevation

MAP FINDINGS

Site

Database(s)

EDR ID Number
EPA ID Number

HOME DEPOT 4726 (Continued)

S107672278

State Only Waste Code 1:	Not reported
State Only Waste Code 2:	Not reported
Report Managed On Site:	0
KG Managed On Site:	0
Generator Treatment Code:	Not reported
Permit By Rule Code:	Not reported
WCDE Residence Code:	Not reported
WCDH Origin Code:	1
WCDE On Site Code:	Not reported
WCDB Code:	W001
Description:	WASTE CORROSIVE LIQUID, BASIC, INORGANIC, N.O.S. (SODIUM HYDROXIDE) POTASSI
CORb Sequence Number:	166675
Sequence Number:	3590529
Mixed Radioactive Flag:	False
Designation Code:	D
Reported Quantity:	262
Quantity Unit:	LB
Kilograms Quantity:	118.843202
Density Number:	0
Density Quantity:	Not reported
Waste Managed Off Site:	Y
State Only Waste Code 1:	Not reported
State Only Waste Code 2:	Not reported
Report Managed On Site:	0
KG Managed On Site:	0
Generator Treatment Code:	Not reported
Permit By Rule Code:	Not reported
WCDE Residence Code:	Not reported
WCDH Origin Code:	1
WCDE On Site Code:	Not reported
WCDB Code:	W219
Description:	WASTE TOXIC, LIQUIDS, ORGANIC, N.O.S. (2,4-D)
CORb Sequence Number:	166675
Sequence Number:	3590531
Mixed Radioactive Flag:	False
Designation Code:	D
Reported Quantity:	19
Quantity Unit:	LB
Kilograms Quantity:	8.61840014
Density Number:	0
Density Quantity:	Not reported
Waste Managed Off Site:	Y
State Only Waste Code 1:	Not reported
State Only Waste Code 2:	Not reported
Report Managed On Site:	0
KG Managed On Site:	0
Generator Treatment Code:	Not reported
Permit By Rule Code:	Not reported
WCDE Residence Code:	Not reported
WCDH Origin Code:	1
WCDE On Site Code:	Not reported
WCDB Code:	W110
Description:	HYPOCHLORITE SOLUTIONS
CORb Sequence Number:	166675

Map ID
Direction
Distance
Elevation

MAP FINDINGS

Site

Database(s)

EDR ID Number
EPA ID Number

HOME DEPOT 4726 (Continued)

S107672278

Sequence Number:	3590532
Mixed Radioactive Flag:	False
Designation Code:	D
Reported Quantity:	31
Quantity Unit:	LB
Kilograms Quantity:	14.0616002
Density Number:	0
Density Quantity:	Not reported
Waste Managed Off Site:	Y
State Only Waste Code 1:	Not reported
State Only Waste Code 2:	Not reported
Report Managed On Site:	0
KG Managed On Site:	0
Generator Treatment Code:	Not reported
Permit By Rule Code:	Not reported
WCDE Residence Code:	Not reported
WCDH Origin Code:	1
WCDE On Site Code:	Not reported
WCDB Code:	W113
Description:	OXIDIZING LIQUID
CORb Sequence Number:	166675
Sequence Number:	3590533
Mixed Radioactive Flag:	False
Designation Code:	D
Reported Quantity:	31
Quantity Unit:	LB
Kilograms Quantity:	14.0616002
Density Number:	0
Density Quantity:	Not reported
Waste Managed Off Site:	Y
State Only Waste Code 1:	Not reported
State Only Waste Code 2:	Not reported
Report Managed On Site:	0
KG Managed On Site:	0
Generator Treatment Code:	Not reported
Permit By Rule Code:	Not reported
WCDE Residence Code:	Not reported
WCDH Origin Code:	1
WCDE On Site Code:	Not reported
WCDB Code:	W409
Description:	HAZARDOUS WASTE, SOLID (2,4-D)
CORb Sequence Number:	166675
Sequence Number:	3590537
Mixed Radioactive Flag:	False
Designation Code:	D
Reported Quantity:	295
Quantity Unit:	LB
Kilograms Quantity:	133.812002
Density Number:	0
Density Quantity:	Not reported
Waste Managed Off Site:	Y
State Only Waste Code 1:	Not reported
State Only Waste Code 2:	Not reported
Report Managed On Site:	0

Map ID
 Direction
 Distance
 Elevation

MAP FINDINGS

Site

Database(s)

EDR ID Number
 EPA ID Number

HOME DEPOT 4726 (Continued)

S107672278

KG Managed On Site:	0
Generator Treatment Code:	Not reported
Permit By Rule Code:	Not reported
WCDE Residence Code:	Not reported
WCDH Origin Code:	1
WCDE On Site Code:	Not reported
WCDB Code:	W319
Description:	HAZARDOUS WASTE, SOLID, N.O.S. (MERCURY)
CORb Sequence Number:	166675
Sequence Number:	3590541
Mixed Radioactive Flag:	False
Designation Code:	D
Reported Quantity:	18
Quantity Unit:	LB
Kilograms Quantity:	8.16480014
Density Number:	0
Density Quantity:	Not reported
Waste Managed Off Site:	Y
State Only Waste Code 1:	WT02
State Only Waste Code 2:	Not reported
Report Managed On Site:	0
KG Managed On Site:	0
Generator Treatment Code:	Not reported
Permit By Rule Code:	Not reported
WCDE Residence Code:	Not reported
WCDH Origin Code:	1
WCDE On Site Code:	Not reported
WCDB Code:	W001
Description:	MATERIAL NOT REGULATED BY DOT (WASHINGTON STATE DANGEROUS WA TOXIC
CORb Sequence Number:	166675
Sequence Number:	3590542
Mixed Radioactive Flag:	False
Designation Code:	D
Reported Quantity:	1519
Quantity Unit:	LB
Kilograms Quantity:	689.018411
Density Number:	0
Density Quantity:	Not reported
Waste Managed Off Site:	Y
State Only Waste Code 1:	WT02
State Only Waste Code 2:	Not reported
Report Managed On Site:	0
KG Managed On Site:	0
Generator Treatment Code:	Not reported
Permit By Rule Code:	Not reported
WCDE Residence Code:	Not reported
WCDH Origin Code:	1
WCDE On Site Code:	Not reported
WCDB Code:	W001
Description:	MATERIAL NOT REGULATED BY DOT (WASHINGTON STATE DANGEROUS WA TOXIC
CORb Sequence Number:	166675
Sequence Number:	3590543
Mixed Radioactive Flag:	False

Map ID
Direction
Distance
Elevation

MAP FINDINGS

Site

Database(s)

EDR ID Number
EPA ID Number

HOME DEPOT 4726 (Continued)

S107672278

Designation Code: D
Reported Quantity: 3179
Quantity Unit: LB
Kilograms Quantity: 1441.99442
Density Number: 0
Density Quantity: Not reported

Waste Stream Off Site Mgmt:

Waste CORB Sequence Number: 166675
Waste Sequence Number: 3590525
Sequence Number: 972909
Received EPAID: WAD991281767
Managed Quantity: 807
Kilogram Quantity: 366.055206
Recycled Percentage: 99
Waste Management System Code: H141

Waste Sequence Number: 3590527
Sequence Number: 972913
Received EPAID: WAD991281767
Managed Quantity: 1257
Kilogram Quantity: 570.175209
Recycled Percentage: 99
Waste Management System Code: H141

Waste Sequence Number: 3590532
Sequence Number: 972914
Received EPAID: WAD991281767
Managed Quantity: 31
Kilogram Quantity: 14.0616002
Recycled Percentage: Not reported
Waste Management System Code: H141

Waste Sequence Number: 3590533
Sequence Number: 972916
Received EPAID: WAD991281767
Managed Quantity: 31
Kilogram Quantity: 14.0616002
Recycled Percentage: Not reported
Waste Management System Code: H141

Waste Sequence Number: 3590541
Sequence Number: 972906
Received EPAID: WAD991281767
Managed Quantity: 18
Kilogram Quantity: 8.16480014
Recycled Percentage: Not reported
Waste Management System Code: H141

Waste Sequence Number: 3590542
Sequence Number: 972907
Received EPAID: WAD991281767
Managed Quantity: 1519
Kilogram Quantity: 689.018411
Recycled Percentage: Not reported
Waste Management System Code: H141

Map ID
Direction
Distance
Elevation

MAP FINDINGS

Site

Database(s)

EDR ID Number
EPA ID Number

HOME DEPOT 4726 (Continued)

S107672278

Waste Sequence Number: 3590543
Sequence Number: 972908
Received EPAID: WAD991281767
Managed Quantity: 3179
Kilogram Quantity: 1441.99442
Recycled Percentage: Not reported
Waste Management System Code: H141

Waste Sequence Number: 3590528
Sequence Number: 972910
Received EPAID: WAD991281767
Managed Quantity: 15
Kilogram Quantity: 6.80400011
Recycled Percentage: Not reported
Waste Management System Code: H141

Waste Sequence Number: 3590529
Sequence Number: 972912
Received EPAID: WAD991281767
Managed Quantity: 262
Kilogram Quantity: 118.843202
Recycled Percentage: Not reported
Waste Management System Code: H141

Waste Sequence Number: 3590531
Sequence Number: 972917
Received EPAID: WAD991281767
Managed Quantity: 19
Kilogram Quantity: 8.61840014
Recycled Percentage: Not reported
Waste Management System Code: H141

Waste Sequence Number: 3590537
Sequence Number: 972905
Received EPAID: WAD991281767
Managed Quantity: 295
Kilogram Quantity: 133.812002
Recycled Percentage: Not reported
Waste Management System Code: H141

Waste Stream Comments:

CORB Waste Sequence Number: 166675
Comments: A-3 (cont'd) D016 A-7. Damaged Retail Product
Waste Sequence Number: 3590525
Sequence Number: 1

Comments: A-7. Damaged Retail Product
Waste Sequence Number: 3590527
Sequence Number: 1

Comments: A-7. Damaged Retail Product
Waste Sequence Number: 3590528
Sequence Number: 1

Comments: A-7. Damaged Retail Product
Waste Sequence Number: 3590529
Sequence Number: 1

Map ID
Direction
Distance
Elevation

MAP FINDINGS

Site

Database(s)

EDR ID Number
EPA ID Number

HOME DEPOT 4726 (Continued)

S107672278

Comments:	A-7. Damaged Retail Product
Waste Sequence Number:	3590531
Sequence Number:	1
Comments:	A-7. Damaged retail product
Waste Sequence Number:	3590532
Sequence Number:	1
Comments:	A-7. Damaged Retail Product
Waste Sequence Number:	3590533
Sequence Number:	1
Comments:	A-7. DAMAGED OR OFF-SPEC RETAIL PRODUCT
Waste Sequence Number:	3590537
Sequence Number:	1
Comments:	A-7: DAMAGED RETAIL PRODUCT
Waste Sequence Number:	3590541
Sequence Number:	1
Comments:	A-7: DAMAGED RETAIL PRODUCT
Waste Sequence Number:	3590544
Sequence Number:	1
Waste Stream EPA Code:	
CORB Waste Sequence Number:	166675
Waste Sequence Number:	3590525
Sequence Number:	8472889
WCDA Code:	D001
Waste Sequence Number:	3590525
Sequence Number:	8472890
WCDA Code:	D005
Waste Sequence Number:	3590525
Sequence Number:	8472891
WCDA Code:	D007
Waste Sequence Number:	3590525
Sequence Number:	8472892
WCDA Code:	D008
Waste Sequence Number:	3590525
Sequence Number:	8472893
WCDA Code:	D035
Waste Sequence Number:	3590525
Sequence Number:	8472894
WCDA Code:	D039
Waste Sequence Number:	3590527
Sequence Number:	8472904
WCDA Code:	D001
Waste Sequence Number:	3590527
Sequence Number:	8472905
WCDA Code:	D018

Map ID
Direction
Distance
Elevation

MAP FINDINGS

Site

Database(s)

EDR ID Number
EPA ID Number

HOME DEPOT 4726 (Continued)

S107672278

Waste Sequence Number:	3590527
Sequence Number:	8472906
WCDA Code:	D035
Waste Sequence Number:	3590528
Sequence Number:	8472896
WCDA Code:	D002
Waste Sequence Number:	3590529
Sequence Number:	8472900
WCDA Code:	D002
Waste Stream Source Code:	
CORB Waste Sequence Number:	166675
Waste Sequence Number:	3590531
Sequence Number:	1
WCDD Code:	G11
Waste Sequence Number:	3590533
Sequence Number:	1
WCDD Code:	G11
Waste Sequence Number:	3590541
Sequence Number:	1
WCDD Code:	G11
Waste Sequence Number:	3590542
Sequence Number:	1
WCDD Code:	G11
Waste Sequence Number:	3590543
Sequence Number:	1
WCDD Code:	G11
Waste Sequence Number:	3590544
Sequence Number:	1
WCDD Code:	G11
Waste Sequence Number:	3590537
Sequence Number:	1
WCDD Code:	G33
Waste Sequence Number:	3590545
Sequence Number:	1
WCDD Code:	G11
Waste Sequence Number:	3590525
Sequence Number:	1
WCDD Code:	G19
Waste Sequence Number:	3590527
Sequence Number:	1
WCDD Code:	G19
Waste Sequence Number:	3590528
Sequence Number:	1
WCDD Code:	G19

Map ID
Direction
Distance
Elevation

MAP FINDINGS

Site

Database(s)

EDR ID Number
EPA ID Number

HOME DEPOT 4726 (Continued)

S107672278

Name: HOME DEPOT 4726
Address: 9310 QUIL CEDA BLVD
City,State,Zip: MARYSVILLE, WA 98271
Facility Address 2: Not reported
Facility ID: 7590323
EPA ID: WAH000024252
NAICS: 444110
State Waste Code Desc: Not reported
Federal Waste Code Desc: D001,D002,D005,D007,D008,D016,D018,D035,D039
Form Comm: Not reported
Data Year: 2017
Permit by Rule: False
Mailing Address 2: Not reported
Treatment by Generator: False
Mixed Radioactive Waste: False
Importer of Hazardous Waste: False
Immediate Recycler: False
Treatment/Storage/Disposal/Recycling Facility: False
Generator of Dangerous Fuel Waste: False
Generator Marketing to Burner: False
Other Marketers (i.e., blender, distributor, etc.): False
Utility Boiler Burner: False
Industry Boiler Burner: False
Industrial Furnace: False
Smelter Defferal: False
Universal Waste: Not reported
Off-Specification: Not reported
LN Address 2: Not reported
Tax Reg #: 601262719
Business Type: Not reported
Mail Name: Not reported
Mailing Address: 2455 Paces Ferry Rd., C-19
Mailing City,State,Zip: Atlanta, GA 30339
Legal Organization Name: The Home Depot USA
Legal Organization Type: Private
Legal Contact: Not reported
Legal Address: 2455 Paces Ferry Rd
Legal Address 2: Not reported
Legal City,State,Zip: Atlanta, GA 30339
Legal Phone Number: (770)433-8211
Legal Effective Date: 08/16/2001
Land Organization Name: The Home Depot USA
Land Organization Type: Private
Land Contact: Not reported
Land Address: 2455 Paces Ferry Rd
Land City,State,Zip: Atlanta, GA 30339
Land Phone Number: (770)433-8211
Operator Organization Name: Home Depot Store #4726
Operator Organization Type: Private
Operator: Not reported
Operator Address: 9310 Quil Ceda Blvd
Operator Address 2: Not reported
Operator City,State,Zip: Marysville, WA 98271
Operator Phone Number: (360)657-5762
Operator Effective Date: 08/16/2001
Site Contact: Not reported
Site Contact Address: Not reported

Map ID
Direction
Distance
Elevation

MAP FINDINGS

Site

Database(s)

EDR ID Number
EPA ID Number

HOME DEPOT 4726 (Continued)

S107672278

Contact City,State,Zip:	Not reported
Site Contact Phone Number:	Not reported
Site Contact Email:	Not reported
Gen Status Code:	MQG
Monthly Generation:	True
Batch Generation:	False
One Time Generation:	False
Transport Own Waste:	False
Tranports Other Waste:	False
Recycler Onsite:	False
Transfer Facility:	False
Other Exemption:	Not reported
UW Battery Gen:	False
Used Oil Transporter:	False
Used Oil Transfer Facility:	False
Used Oil Processor:	False
Used Oil Refiner:	False
Used Oil Fuel Marketer Directs Shipments:	False
Used Oil Fuel Marketer Meets Specs:	False
Site Contact Address 2:	Not reported
SIC Code:	Not reported
CRK Number:	Not reported
Active:	Not reported
CAS Number:	Not reported
Chemical Name:	Not reported
EHS:	Not reported
EHS CAS Number:	Not reported
EHS Name:	Not reported
Waste Stream Generated:	
Waste Managed Off Site:	Y
State Only Waste Code 1:	Not reported
State Only Waste Code 2:	Not reported
Report Managed On Site:	0
KG Managed On Site:	0
Generator Treatment Code:	Not reported
Permit By Rule Code:	Not reported
WCDE Residence Code:	Not reported
WCDH Origin Code:	1
WCDE On Site Code:	Not reported
WCDB Code:	W801
Description:	AEROSOLS, FLAMMABLE
CORb Sequence Number:	166675
Sequence Number:	3590525
Mixed Radioactive Flag:	False
Designation Code:	D
Reported Quantity:	807
Quantity Unit:	LB
Kilograms Quantity:	366.055206
Density Number:	0
Density Quantity:	Not reported
Waste Managed Off Site:	Y
State Only Waste Code 1:	Not reported
State Only Waste Code 2:	Not reported
Report Managed On Site:	0
KG Managed On Site:	0
Generator Treatment Code:	Not reported

Map ID
Direction
Distance
Elevation

MAP FINDINGS

Site

Database(s)

EDR ID Number
EPA ID Number

HOME DEPOT 4726 (Continued)

S107672278

Permit By Rule Code:	Not reported
WCDE Residence Code:	Not reported
WCDH Origin Code:	1
WCDE On Site Code:	Not reported
WCDB Code:	W211
Description:	FLAMMABLE LIQUIDS
CORb Sequence Number:	166675
Sequence Number:	3590527
Mixed Radioactive Flag:	False
Designation Code:	D
Reported Quantity:	1257
Quantity Unit:	LB
Kilograms Quantity:	570.175209
Density Number:	0
Density Quantity:	Not reported
Waste Managed Off Site:	Y
State Only Waste Code 1:	Not reported
State Only Waste Code 2:	Not reported
Report Managed On Site:	0
KG Managed On Site:	0
Generator Treatment Code:	Not reported
Permit By Rule Code:	Not reported
WCDE Residence Code:	Not reported
WCDH Origin Code:	1
WCDE On Site Code:	Not reported
WCDB Code:	W119
Description:	WASTE CORROSIVE LIQUID, ACIDIC, INORGANIC, N.O.S. (SULFURIC ACID, HYDROCHLO
CORb Sequence Number:	166675
Sequence Number:	3590528
Mixed Radioactive Flag:	False
Designation Code:	D
Reported Quantity:	15
Quantity Unit:	LB
Kilograms Quantity:	6.80400011
Density Number:	0
Density Quantity:	Not reported
Waste Managed Off Site:	Y
State Only Waste Code 1:	Not reported
State Only Waste Code 2:	Not reported
Report Managed On Site:	0
KG Managed On Site:	0
Generator Treatment Code:	Not reported
Permit By Rule Code:	Not reported
WCDE Residence Code:	Not reported
WCDH Origin Code:	1
WCDE On Site Code:	Not reported
WCDB Code:	W001
Description:	WASTE CORROSIVE LIQUID, BASIC, INORGANIC, N.O.S. (SODIUM HYDROXIDE, POTASSI
CORb Sequence Number:	166675
Sequence Number:	3590529
Mixed Radioactive Flag:	False
Designation Code:	D
Reported Quantity:	262

Map ID
Direction
Distance
Elevation

MAP FINDINGS

Site

Database(s)

EDR ID Number
EPA ID Number

HOME DEPOT 4726 (Continued)

S107672278

Quantity Unit:	LB
Kilograms Quantity:	118.843202
Density Number:	0
Density Quantity:	Not reported
Waste Managed Off Site:	Y
State Only Waste Code 1:	Not reported
State Only Waste Code 2:	Not reported
Report Managed On Site:	0
KG Managed On Site:	0
Generator Treatment Code:	Not reported
Permit By Rule Code:	Not reported
WCDE Residence Code:	Not reported
WCDH Origin Code:	1
WCDE On Site Code:	Not reported
WCDB Code:	W219
Description:	WASTE TOXIC, LIQUIDS, ORGANIC, N.O.S. (2,4-D)
CORb Sequence Number:	166675
Sequence Number:	3590531
Mixed Radioactive Flag:	False
Designation Code:	D
Reported Quantity:	19
Quantity Unit:	LB
Kilograms Quantity:	8.61840014
Density Number:	0
Density Quantity:	Not reported
Waste Managed Off Site:	Y
State Only Waste Code 1:	Not reported
State Only Waste Code 2:	Not reported
Report Managed On Site:	0
KG Managed On Site:	0
Generator Treatment Code:	Not reported
Permit By Rule Code:	Not reported
WCDE Residence Code:	Not reported
WCDH Origin Code:	1
WCDE On Site Code:	Not reported
WCDB Code:	W110
Description:	HYPOCHLORITE SOLUTIONS
CORb Sequence Number:	166675
Sequence Number:	3590532
Mixed Radioactive Flag:	False
Designation Code:	D
Reported Quantity:	31
Quantity Unit:	LB
Kilograms Quantity:	14.0616002
Density Number:	0
Density Quantity:	Not reported
Waste Managed Off Site:	Y
State Only Waste Code 1:	Not reported
State Only Waste Code 2:	Not reported
Report Managed On Site:	0
KG Managed On Site:	0
Generator Treatment Code:	Not reported
Permit By Rule Code:	Not reported
WCDE Residence Code:	Not reported

Map ID
Direction
Distance
Elevation

MAP FINDINGS

Site

Database(s)

EDR ID Number
EPA ID Number

HOME DEPOT 4726 (Continued)

S107672278

WCDH Origin Code:	1
WCDE On Site Code:	Not reported
WCDB Code:	W113
Description:	OXIDIZING LIQUID
CORb Sequence Number:	166675
Sequence Number:	3590533
Mixed Radioactive Flag:	False
Designation Code:	D
Reported Quantity:	31
Quantity Unit:	LB
Kilograms Quantity:	14.0616002
Density Number:	0
Density Quantity:	Not reported
Waste Managed Off Site:	Y
State Only Waste Code 1:	Not reported
State Only Waste Code 2:	Not reported
Report Managed On Site:	0
KG Managed On Site:	0
Generator Treatment Code:	Not reported
Permit By Rule Code:	Not reported
WCDE Residence Code:	Not reported
WCDH Origin Code:	1
WCDE On Site Code:	Not reported
WCDB Code:	W409
Description:	HAZARDOUS WASTE, SOLID (2,4-D)
CORb Sequence Number:	166675
Sequence Number:	3590537
Mixed Radioactive Flag:	False
Designation Code:	D
Reported Quantity:	295
Quantity Unit:	LB
Kilograms Quantity:	133.812002
Density Number:	0
Density Quantity:	Not reported
Waste Managed Off Site:	Y
State Only Waste Code 1:	Not reported
State Only Waste Code 2:	Not reported
Report Managed On Site:	0
KG Managed On Site:	0
Generator Treatment Code:	Not reported
Permit By Rule Code:	Not reported
WCDE Residence Code:	Not reported
WCDH Origin Code:	1
WCDE On Site Code:	Not reported
WCDB Code:	W319
Description:	HAZARDOUS WASTE, SOLID, N.O.S. (MERCURY)
CORb Sequence Number:	166675
Sequence Number:	3590541
Mixed Radioactive Flag:	False
Designation Code:	D
Reported Quantity:	18
Quantity Unit:	LB
Kilograms Quantity:	8.16480014
Density Number:	0
Density Quantity:	Not reported

Map ID
 Direction
 Distance
 Elevation

MAP FINDINGS

Site

Database(s)

EDR ID Number
 EPA ID Number

HOME DEPOT 4726 (Continued)

S107672278

Waste Managed Off Site:	Y
State Only Waste Code 1:	WT02
State Only Waste Code 2:	Not reported
Report Managed On Site:	0
KG Managed On Site:	0
Generator Treatment Code:	Not reported
Permit By Rule Code:	Not reported
WCDE Residence Code:	Not reported
WCDH Origin Code:	1
WCDE On Site Code:	Not reported
WCDB Code:	W001
Description:	MATERIAL NOT REGULATED BY DOT (WASHINGTON STATE DANGEROUS WA TOXIC
CORb Sequence Number:	166675
Sequence Number:	3590542
Mixed Radioactive Flag:	False
Designation Code:	D
Reported Quantity:	1519
Quantity Unit:	LB
Kilograms Quantity:	689.018411
Density Number:	0
Density Quantity:	Not reported
Waste Managed Off Site:	Y
State Only Waste Code 1:	WT02
State Only Waste Code 2:	Not reported
Report Managed On Site:	0
KG Managed On Site:	0
Generator Treatment Code:	Not reported
Permit By Rule Code:	Not reported
WCDE Residence Code:	Not reported
WCDH Origin Code:	1
WCDE On Site Code:	Not reported
WCDB Code:	W001
Description:	MATERIAL NOT REGULATED BY DOT (WASHINGTON STATE DANGEROUS WA TOXIC
CORb Sequence Number:	166675
Sequence Number:	3590543
Mixed Radioactive Flag:	False
Designation Code:	D
Reported Quantity:	3179
Quantity Unit:	LB
Kilograms Quantity:	1441.99442
Density Number:	0
Density Quantity:	Not reported
Waste Stream Off Site Mgmt:	
Waste CORB Sequence Number:	166675
Waste Sequence Number:	3590525
Sequence Number:	972909
Received EPAID:	WAD991281767
Managed Quantity:	807
Kilogram Quantity:	366.055206
Recycled Percentage:	99
Waste Management System Code:	H141
Waste Sequence Number:	3590527

Map ID
Direction
Distance
Elevation

MAP FINDINGS

Site

Database(s)

EDR ID Number
EPA ID Number

HOME DEPOT 4726 (Continued)

S107672278

Sequence Number: 972913
Received EPAID: WAD991281767
Managed Quantity: 1257
Kilogram Quantity: 570.175209
Recycled Percentage: 99
Waste Management System Code: H141

Waste Sequence Number: 3590532
Sequence Number: 972914
Received EPAID: WAD991281767
Managed Quantity: 31
Kilogram Quantity: 14.0616002
Recycled Percentage: Not reported
Waste Management System Code: H141

Waste Sequence Number: 3590533
Sequence Number: 972916
Received EPAID: WAD991281767
Managed Quantity: 31
Kilogram Quantity: 14.0616002
Recycled Percentage: Not reported
Waste Management System Code: H141

Waste Sequence Number: 3590541
Sequence Number: 972906
Received EPAID: WAD991281767
Managed Quantity: 18
Kilogram Quantity: 8.16480014
Recycled Percentage: Not reported
Waste Management System Code: H141

Waste Sequence Number: 3590542
Sequence Number: 972907
Received EPAID: WAD991281767
Managed Quantity: 1519
Kilogram Quantity: 689.018411
Recycled Percentage: Not reported
Waste Management System Code: H141

Waste Sequence Number: 3590543
Sequence Number: 972908
Received EPAID: WAD991281767
Managed Quantity: 3179
Kilogram Quantity: 1441.99442
Recycled Percentage: Not reported
Waste Management System Code: H141

Waste Sequence Number: 3590528
Sequence Number: 972910
Received EPAID: WAD991281767
Managed Quantity: 15
Kilogram Quantity: 6.80400011
Recycled Percentage: Not reported
Waste Management System Code: H141

Waste Sequence Number: 3590529
Sequence Number: 972912

Map ID
Direction
Distance
Elevation

MAP FINDINGS

Site

Database(s)

EDR ID Number
EPA ID Number

HOME DEPOT 4726 (Continued)

S107672278

Received EPAID: WAD991281767
Managed Quantity: 262
Kilogram Quantity: 118.843202
Recycled Percentage: Not reported
Waste Management System Code: H141

Waste Sequence Number: 3590531
Sequence Number: 972917
Received EPAID: WAD991281767
Managed Quantity: 19
Kilogram Quantity: 8.61840014
Recycled Percentage: Not reported
Waste Management System Code: H141

Waste Sequence Number: 3590537
Sequence Number: 972905
Received EPAID: WAD991281767
Managed Quantity: 295
Kilogram Quantity: 133.812002
Recycled Percentage: Not reported
Waste Management System Code: H141

Waste Stream Comments:

CORB Waste Sequence Number: 166675
Comments: A-3 (cont'd) D016 A-7. Damaged Retail Product
Waste Sequence Number: 3590525
Sequence Number: 1

Comments: A-7. Damaged Retail Product
Waste Sequence Number: 3590527
Sequence Number: 1

Comments: A-7. Damaged Retail Product
Waste Sequence Number: 3590528
Sequence Number: 1

Comments: A-7. Damaged Retail Product
Waste Sequence Number: 3590529
Sequence Number: 1

Comments: A-7. Damaged Retail Product
Waste Sequence Number: 3590531
Sequence Number: 1

Comments: A-7. Damaged retail product
Waste Sequence Number: 3590532
Sequence Number: 1

Comments: A-7. Damaged Retail Product
Waste Sequence Number: 3590533
Sequence Number: 1

Comments: A-7. DAMAGED OR OFF-SPEC RETAIL PRODUCT
Waste Sequence Number: 3590537
Sequence Number: 1

Comments: A-7: DAMAGED RETAIL PRODUCT

Map ID
Direction
Distance
Elevation

MAP FINDINGS

Site

Database(s)

EDR ID Number
EPA ID Number

HOME DEPOT 4726 (Continued)

S107672278

Waste Sequence Number:	3590541
Sequence Number:	1
Comments:	A-7: DAMAGED RETAIL PRODUCT
Waste Sequence Number:	3590544
Sequence Number:	1
Waste Stream EPA Code:	
CORB Waste Sequence Number:	166675
Waste Sequence Number:	3590525
Sequence Number:	8472889
WCDA Code:	D001
Waste Sequence Number:	3590525
Sequence Number:	8472890
WCDA Code:	D005
Waste Sequence Number:	3590525
Sequence Number:	8472891
WCDA Code:	D007
Waste Sequence Number:	3590525
Sequence Number:	8472892
WCDA Code:	D008
Waste Sequence Number:	3590525
Sequence Number:	8472893
WCDA Code:	D035
Waste Sequence Number:	3590525
Sequence Number:	8472894
WCDA Code:	D039
Waste Sequence Number:	3590527
Sequence Number:	8472904
WCDA Code:	D001
Waste Sequence Number:	3590527
Sequence Number:	8472905
WCDA Code:	D018
Waste Sequence Number:	3590527
Sequence Number:	8472906
WCDA Code:	D035
Waste Sequence Number:	3590528
Sequence Number:	8472896
WCDA Code:	D002
Waste Sequence Number:	3590529
Sequence Number:	8472900
WCDA Code:	D002
Waste Stream Source Code:	
CORB Waste Sequence Number:	166675
Waste Sequence Number:	3590531

Map ID
Direction
Distance
Elevation

MAP FINDINGS

Site

Database(s)

EDR ID Number
EPA ID Number

HOME DEPOT 4726 (Continued)

S107672278

Sequence Number:	1
WCDD Code:	G11
Waste Sequence Number:	3590533
Sequence Number:	1
WCDD Code:	G11
Waste Sequence Number:	3590541
Sequence Number:	1
WCDD Code:	G11
Waste Sequence Number:	3590542
Sequence Number:	1
WCDD Code:	G11
Waste Sequence Number:	3590543
Sequence Number:	1
WCDD Code:	G11
Waste Sequence Number:	3590544
Sequence Number:	1
WCDD Code:	G11
Waste Sequence Number:	3590537
Sequence Number:	1
WCDD Code:	G33
Waste Sequence Number:	3590545
Sequence Number:	1
WCDD Code:	G11
Waste Sequence Number:	3590525
Sequence Number:	1
WCDD Code:	G19
Waste Sequence Number:	3590527
Sequence Number:	1
WCDD Code:	G19
Waste Sequence Number:	3590528
Sequence Number:	1
WCDD Code:	G19
Name:	HOME DEPOT 4726
Address:	9310 QUIL CEDA BLVD
City,State,Zip:	MARYSVILLE, WA 98271
Facility Address 2:	Not reported
Facility ID:	7590323
EPA ID:	WAH000024252
NAICS:	444110
State Waste Code Desc:	WT02
Federal Waste Code Desc:	D001,D002,D004,D005,D006,D007,D008,D010,D011,D016,D018,D035,D039,U160, U279
Form Comm:	Not reported
Data Year:	2016
Permit by Rule:	False

Map ID
Direction
Distance
Elevation

MAP FINDINGS

Site

Database(s)

EDR ID Number
EPA ID Number

HOME DEPOT 4726 (Continued)

S107672278

Mailing Address 2:	Not reported
Treatment by Generator:	False
Mixed Radioactive Waste:	False
Importer of Hazardous Waste:	False
Immediate Recycler:	False
Treatment/Storage/Disposal/Recycling Facility:	False
Generator of Dangerous Fuel Waste:	False
Generator Marketing to Burner:	False
Other Marketers (i.e., blender, distributor, etc.):	False
Utility Boiler Burner:	False
Industry Boiler Burner:	False
Industrial Furnace:	False
Smelter Defferal:	False
Universal Waste:	Not reported
Off-Specification:	Not reported
LN Address 2:	Not reported
Tax Reg #:	581853319
Business Type:	Home Center
Mail Name:	Home Depot Store #4726
Mailing Address:	2455 Paces Ferry Rd., C-19
Mailing City,State,Zip:	Atlanta, GA 30339
Legal Organization Name:	The Home Depot USA
Legal Organization Type:	Private
Legal Contact:	Not reported
Legal Address:	2455 Paces Ferry Rd
Legal Address 2:	Not reported
Legal City,State,Zip:	Atlanta, GA 30339
Legal Phone Number:	(770)433-8211
Legal Effective Date:	08/16/2001
Land Organization Name:	The Home Depot USA
Land Organization Type:	Private
Land Contact:	Not reported
Land Address:	2455 Paces Ferry Rd
Land City,State,Zip:	Atlanta, GA 30339
Land Phone Number:	(770)433-8211
Operator Organization Name:	Home Depot Store #4726
Operator Organization Type:	Private
Operator:	Not reported
Operator Address:	9310 Quil Ceda Blvd
Operator Address 2:	Not reported
Operator City,State,Zip:	Marysville, WA 98271
Operator Phone Number:	360.657.5762
Operator Effective Date:	08/16/2001
Site Contact:	Store Manager
Site Contact Address:	9310 Quil Ceda Blvd
Contact City,State,Zip:	Marysville, WA 98271
Site Contact Phone Number:	360.657.5762
Site Contact Email:	Not reported
Gen Status Code:	MQG
Monthly Generation:	True
Batch Generation:	False
One Time Generation:	False
Transport Own Waste:	False
Tranports Other Waste:	False
Recycler Onsite:	False
Transfer Facility:	False
Other Exemption:	Not reported

Map ID
Direction
Distance
Elevation

MAP FINDINGS

Site

Database(s)

EDR ID Number
EPA ID Number

HOME DEPOT 4726 (Continued)

S107672278

UW Battery Gen:	False
Used Oil Transporter:	False
Used Oil Transfer Facility:	False
Used Oil Processor:	False
Used Oil Refiner:	False
Used Oil Fuel Marketer Directs Shipments:	False
Used Oil Fuel Marketer Meets Specs:	False
Site Contact Address 2:	Not reported
SIC Code:	Not reported
CRK Number:	Not reported
Active:	Not reported
CAS Number:	Not reported
Chemical Name:	Not reported
EHS:	Not reported
EHS CAS Number:	Not reported
EHS Name:	Not reported
Waste Stream Generated:	
Waste Managed Off Site:	Y
State Only Waste Code 1:	Not reported
State Only Waste Code 2:	Not reported
Report Managed On Site:	0
KG Managed On Site:	0
Generator Treatment Code:	Not reported
Permit By Rule Code:	Not reported
WCDE Residence Code:	Not reported
WCDH Origin Code:	1
WCDE On Site Code:	Not reported
WCDB Code:	W316
Description:	METAL BEARING LIQUIDS
CORb Sequence Number:	160574
Sequence Number:	3439918
Mixed Radioactive Flag:	False
Designation Code:	D
Reported Quantity:	4
Quantity Unit:	LB
Kilograms Quantity:	1.81440003
Density Number:	0
Density Quantity:	Not reported
Waste Managed Off Site:	Y
State Only Waste Code 1:	Not reported
State Only Waste Code 2:	Not reported
Report Managed On Site:	0
KG Managed On Site:	0
Generator Treatment Code:	Not reported
Permit By Rule Code:	Not reported
WCDE Residence Code:	Not reported
WCDH Origin Code:	1
WCDE On Site Code:	Not reported
WCDB Code:	W210
Description:	ORGANIC PEROXIDE TYPE E, LIQUID
CORb Sequence Number:	160574
Sequence Number:	3439966
Mixed Radioactive Flag:	False
Designation Code:	D
Reported Quantity:	2
Quantity Unit:	LB

Map ID
Direction
Distance
Elevation

MAP FINDINGS

Site

Database(s)

EDR ID Number
EPA ID Number

HOME DEPOT 4726 (Continued)

S107672278

Kilograms Quantity: 0.90720001
Density Number: 0
Density Quantity: Not reported

Waste Managed Off Site: Y
State Only Waste Code 1: WT02
State Only Waste Code 2: Not reported
Report Managed On Site: 0
KG Managed On Site: 0
Generator Treatment Code: Not reported
Permit By Rule Code: Not reported
WCDE Residence Code: Not reported
WCDH Origin Code: 1
WCDE On Site Code: Not reported
WCDB Code: W001
Description: WA STATE DANGEROUS WASTE, LIQUID
CORb Sequence Number: 160574
Sequence Number: 3439914
Mixed Radioactive Flag: False
Designation Code: D
Reported Quantity: 4846
Quantity Unit: LB
Kilograms Quantity: 2198.14563
Density Number: 0
Density Quantity: Not reported

Waste Managed Off Site: Y
State Only Waste Code 1: WT02
State Only Waste Code 2: Not reported
Report Managed On Site: 0
KG Managed On Site: 0
Generator Treatment Code: Not reported
Permit By Rule Code: Not reported
WCDE Residence Code: Not reported
WCDH Origin Code: 1
WCDE On Site Code: Not reported
WCDB Code: W001
Description: WA STATE WASTE LIQUID, (BENZOYL PEROXIDE HARDENER)
CORb Sequence Number: 160574
Sequence Number: 3439921
Mixed Radioactive Flag: False
Designation Code: D
Reported Quantity: 5
Quantity Unit: LB
Kilograms Quantity: 2.26800003
Density Number: 0
Density Quantity: Not reported

Waste Managed Off Site: Y
State Only Waste Code 1: WT02
State Only Waste Code 2: Not reported
Report Managed On Site: 0
KG Managed On Site: 0
Generator Treatment Code: Not reported
Permit By Rule Code: Not reported
WCDE Residence Code: Not reported
WCDH Origin Code: 1

Map ID
Direction
Distance
Elevation

MAP FINDINGS

Site

Database(s)

EDR ID Number
EPA ID Number

HOME DEPOT 4726 (Continued)

S107672278

WCDE On Site Code:	Not reported
WCDB Code:	W001
Description:	AMINES, LIQUID, CORROSIVE
CORb Sequence Number:	160574
Sequence Number:	3439916
Mixed Radioactive Flag:	False
Designation Code:	D
Reported Quantity:	35
Quantity Unit:	LB
Kilograms Quantity:	15.8760002
Density Number:	0
Density Quantity:	Not reported
Waste Managed Off Site:	Y
State Only Waste Code 1:	Not reported
State Only Waste Code 2:	Not reported
Report Managed On Site:	0
KG Managed On Site:	0
Generator Treatment Code:	Not reported
Permit By Rule Code:	Not reported
WCDE Residence Code:	Not reported
WCDH Origin Code:	1
WCDE On Site Code:	Not reported
WCDB Code:	W001
Description:	CORROSIVE LIQUID, BASIC
CORb Sequence Number:	160574
Sequence Number:	3439908
Mixed Radioactive Flag:	False
Designation Code:	D
Reported Quantity:	306
Quantity Unit:	LB
Kilograms Quantity:	138.801602
Density Number:	0
Density Quantity:	Not reported
Waste Managed Off Site:	Y
State Only Waste Code 1:	Not reported
State Only Waste Code 2:	Not reported
Report Managed On Site:	0
KG Managed On Site:	0
Generator Treatment Code:	Not reported
Permit By Rule Code:	Not reported
WCDE Residence Code:	Not reported
WCDH Origin Code:	1
WCDE On Site Code:	Not reported
WCDB Code:	W001
Description:	TOXIC LIQUIDS
CORb Sequence Number:	160574
Sequence Number:	3439910
Mixed Radioactive Flag:	False
Designation Code:	D
Reported Quantity:	254
Quantity Unit:	LB
Kilograms Quantity:	115.214401
Density Number:	0
Density Quantity:	Not reported

Map ID
Direction
Distance
Elevation

MAP FINDINGS

Site

Database(s)

EDR ID Number
EPA ID Number

HOME DEPOT 4726 (Continued)

S107672278

Waste Managed Off Site: Y
State Only Waste Code 1: Not reported
State Only Waste Code 2: Not reported
Report Managed On Site: 0
KG Managed On Site: 0
Generator Treatment Code: Not reported
Permit By Rule Code: Not reported
WCDE Residence Code: Not reported
WCDH Origin Code: 1
WCDE On Site Code: Not reported
WCDB Code: W001
Description: CORROSIVE LIQUID, ACIDIC
CORb Sequence Number: 160574
Sequence Number: 3439907
Mixed Radioactive Flag: False
Designation Code: D
Reported Quantity: 14
Quantity Unit: LB
Kilograms Quantity: 6.35040010
Density Number: 0
Density Quantity: Not reported

Waste Managed Off Site: Y
State Only Waste Code 1: Not reported
State Only Waste Code 2: Not reported
Report Managed On Site: 0
KG Managed On Site: 0
Generator Treatment Code: Not reported
Permit By Rule Code: Not reported
WCDE Residence Code: Not reported
WCDH Origin Code: 1
WCDE On Site Code: Not reported
WCDB Code: W401
Description: TOXIC SOLIDS
CORb Sequence Number: 160574
Sequence Number: 3439909
Mixed Radioactive Flag: False
Designation Code: D
Reported Quantity: 22
Quantity Unit: LB
Kilograms Quantity: 9.97920017
Density Number: 0
Density Quantity: Not reported

Waste Managed Off Site: Y
State Only Waste Code 1: Not reported
State Only Waste Code 2: Not reported
Report Managed On Site: 0
KG Managed On Site: 0
Generator Treatment Code: Not reported
Permit By Rule Code: Not reported
WCDE Residence Code: Not reported
WCDH Origin Code: 1
WCDE On Site Code: Not reported
WCDB Code: W110
Description: HYPOCHLORITE SOLUTIONS
CORb Sequence Number: 160574

Map ID
Direction
Distance
Elevation

MAP FINDINGS

Site

Database(s)

EDR ID Number
EPA ID Number

HOME DEPOT 4726 (Continued)

S107672278

Sequence Number:	3439911
Mixed Radioactive Flag:	False
Designation Code:	D
Reported Quantity:	62
Quantity Unit:	LB
Kilograms Quantity:	28.1232004
Density Number:	0
Density Quantity:	Not reported
Waste Managed Off Site:	Y
State Only Waste Code 1:	Not reported
State Only Waste Code 2:	Not reported
Report Managed On Site:	0
KG Managed On Site:	0
Generator Treatment Code:	Not reported
Permit By Rule Code:	Not reported
WCDE Residence Code:	Not reported
WCDH Origin Code:	1
WCDE On Site Code:	Not reported
WCDB Code:	W113
Description:	OXIDIZING LIQUID
CORB Sequence Number:	160574
Sequence Number:	3439913
Mixed Radioactive Flag:	False
Designation Code:	D
Reported Quantity:	32
Quantity Unit:	LB
Kilograms Quantity:	14.5152002
Density Number:	0
Density Quantity:	Not reported
Waste Stream Off Site Mgmt:	
Waste CORB Sequence Number:	160574
Waste Sequence Number:	3439916
Sequence Number:	921401
Received EPAID:	WAD991281767
Managed Quantity:	35
Kilogram Quantity:	15.8760002
Recycled Percentage:	0
Waste Management System Code:	H141
Waste Sequence Number:	3439966
Sequence Number:	921470
Received EPAID:	WAD991281767
Managed Quantity:	2
Kilogram Quantity:	0.90720001
Recycled Percentage:	0
Waste Management System Code:	H141
Waste Sequence Number:	3439918
Sequence Number:	921405
Received EPAID:	WAD991281767
Managed Quantity:	4
Kilogram Quantity:	1.81440003
Recycled Percentage:	0
Waste Management System Code:	H141

Map ID
Direction
Distance
Elevation

MAP FINDINGS

Site

Database(s)

EDR ID Number
EPA ID Number

HOME DEPOT 4726 (Continued)

S107672278

Waste Sequence Number: 3439908
Sequence Number: 921420
Received EPAID: WAD991281767
Managed Quantity: 306
Kilogram Quantity: 138.801602
Recycled Percentage: 0
Waste Management System Code: H141

Waste Sequence Number: 3439910
Sequence Number: 921491
Received EPAID: WAD991281767
Managed Quantity: 254
Kilogram Quantity: 115.214401
Recycled Percentage: 0
Waste Management System Code: H141

Waste Sequence Number: 3439914
Sequence Number: 921408
Received EPAID: WAD991281767
Managed Quantity: 4846
Kilogram Quantity: 2198.14563
Recycled Percentage: 0
Waste Management System Code: H135

Waste Sequence Number: 3439921
Sequence Number: 921411
Received EPAID: WAD991281767
Managed Quantity: 5
Kilogram Quantity: 2.26800003
Recycled Percentage: 0
Waste Management System Code: H141

Waste Sequence Number: 3439904
Sequence Number: 921413
Received EPAID: WAD991281767
Managed Quantity: 769
Kilogram Quantity: 348.818405
Recycled Percentage: 15
Waste Management System Code: H141

Waste Sequence Number: 3439906
Sequence Number: 921435
Received EPAID: WAD991281767
Managed Quantity: 1348
Kilogram Quantity: 611.452810
Recycled Percentage: 99
Waste Management System Code: H141

Waste Sequence Number: 3439907
Sequence Number: 921414
Received EPAID: WAD991281767
Managed Quantity: 14
Kilogram Quantity: 6.35040010
Recycled Percentage: 0
Waste Management System Code: H141

Waste Sequence Number: 3439909

Map ID
Direction
Distance
Elevation

MAP FINDINGS

Site

Database(s)

EDR ID Number
EPA ID Number

HOME DEPOT 4726 (Continued)

S107672278

Sequence Number: 921475
Received EPAID: WAD991281767
Managed Quantity: 22
Kilogram Quantity: 9.97920017
Recycled Percentage: 0
Waste Management System Code: H141

Waste Stream Comments:

CORB Waste Sequence Number: 160574
Comments: A-3 (cont'd) D016 A-7. Damaged Retail Product
Waste Sequence Number: 3439904
Sequence Number: 1

Comments: A-7. Removal of off spec material from equipment
Waste Sequence Number: 3439905
Sequence Number: 1

Comments: A-7. Damaged Retail Product
Waste Sequence Number: 3439906
Sequence Number: 1

Comments: A-7. Damaged Retail Product
Waste Sequence Number: 3439907
Sequence Number: 1

Comments: A-7. Damaged Retail Product
Waste Sequence Number: 3439908
Sequence Number: 1

Comments: A-7. Damaged Retail Product
Waste Sequence Number: 3439909
Sequence Number: 1

Comments: A-7. Damaged Retail Product
Waste Sequence Number: 3439910
Sequence Number: 1

Comments: A-7. Damaged retail product
Waste Sequence Number: 3439911
Sequence Number: 1

Comments: A-7. Damaged Retail Product
Waste Sequence Number: 3439913
Sequence Number: 1

Comments: A-3 (cont'd) D011
Waste Sequence Number: 3439918
Sequence Number: 1

Comments: A-7. DAMAGED OR OFF-SPEC RETAIL PRODUCT
Waste Sequence Number: 3439919
Sequence Number: 1

Waste Stream EPA Code:

CORB Waste Sequence Number: 160574
Waste Sequence Number: 3439966

Map ID
Direction
Distance
Elevation

MAP FINDINGS

Site

Database(s)

EDR ID Number
EPA ID Number

HOME DEPOT 4726 (Continued)

S107672278

Sequence Number:	8080449
WCDA Code:	D001
Waste Sequence Number:	3439966
Sequence Number:	8080450
WCDA Code:	U160
Waste Sequence Number:	3439904
Sequence Number:	8080409
WCDA Code:	D001
Waste Sequence Number:	3439904
Sequence Number:	8080410
WCDA Code:	D005
Waste Sequence Number:	3439904
Sequence Number:	8080411
WCDA Code:	D007
Waste Sequence Number:	3439904
Sequence Number:	8080412
WCDA Code:	D008
Waste Sequence Number:	3439904
Sequence Number:	8080413
WCDA Code:	D035
Waste Sequence Number:	3439904
Sequence Number:	8080414
WCDA Code:	D039
Waste Sequence Number:	3439906
Sequence Number:	8080424
WCDA Code:	D001
Waste Sequence Number:	3439906
Sequence Number:	8080425
WCDA Code:	D018
Waste Sequence Number:	3439906
Sequence Number:	8080426
WCDA Code:	D035
Waste Stream Source Code:	
CORB Waste Sequence Number:	160574
Waste Sequence Number:	3439904
Sequence Number:	1
WCDD Code:	G19
Waste Sequence Number:	3439906
Sequence Number:	1
WCDD Code:	G19
Waste Sequence Number:	3439907
Sequence Number:	1
WCDD Code:	G19

Map ID
Direction
Distance
Elevation

MAP FINDINGS

Site

Database(s)

EDR ID Number
EPA ID Number

HOME DEPOT 4726 (Continued)

S107672278

Waste Sequence Number: 3439908
Sequence Number: 1
WCDD Code: G19

Waste Sequence Number: 3439909
Sequence Number: 1
WCDD Code: G19

Waste Sequence Number: 3439910
Sequence Number: 1
WCDD Code: G19

Waste Sequence Number: 3439911
Sequence Number: 1
WCDD Code: G19

Waste Sequence Number: 3439919
Sequence Number: 1
WCDD Code: G19

Waste Sequence Number: 3439969
Sequence Number: 1
WCDD Code: G19

Waste Sequence Number: 3439905
Sequence Number: 1
WCDD Code: G13

Waste Sequence Number: 3439913
Sequence Number: 1
WCDD Code: G11

Name: HOME DEPOT 4726
Address: 9310 QUIL CEDA BLVD
City,State,Zip: MARYSVILLE, WA 98271
Facility Address 2: Not reported
Facility ID: 7590323
EPA ID: WAH000024252
NAICS: 444110
State Waste Code Desc: WT02
Federal Waste Code Desc: D001,D002,D003,D004,D005,D006,D007,D008,D009,D010,D011,D016,D018,D035,
D039,D040,U249,U279

Form Comm: Not reported
Data Year: 2015
Permit by Rule: False
Mailing Address 2: Not reported
Treatment by Generator: False
Mixed Radioactive Waste: False
Importer of Hazardous Waste: False
Immediate Recycler: False
Treatment/Storage/Disposal/Recycling Facility: False
Generator of Dangerous Fuel Waste: False
Generator Marketing to Burner: False
Other Marketers (i.e., blender, distributor, etc.): False
Utility Boiler Burner: False
Industry Boiler Burner: False

Map ID
Direction
Distance
Elevation

MAP FINDINGS

Site

Database(s)

EDR ID Number
EPA ID Number

HOME DEPOT 4726 (Continued)

S107672278

Industrial Furnace:	False
Smelter Defferal:	False
Universal Waste:	Not reported
Off-Specification:	Not reported
LN Address 2:	Not reported
Tax Reg #:	581853319
Business Type:	Home Center
Mail Name:	The Home Depot 4726
Mailing Address:	5151 San Felipe St, Suite 1000
Mailing City,State,Zip:	Houston, TX 77056
Legal Organization Name:	The Home Depot USA
Legal Organization Type:	Private
Legal Contact:	Not reported
Legal Address:	2455 Paces Ferry Rd
Legal Address 2:	Not reported
Legal City,State,Zip:	Atlanta, GA 30339
Legal Phone Number:	(770)433-8211
Legal Effective Date:	08/16/2001
Land Organization Name:	The Home Depot USA
Land Organization Type:	Private
Land Contact:	Not reported
Land Address:	2455 Paces Ferry Rd
Land City,State,Zip:	Atlanta, GA 30339
Land Phone Number:	(770)433-8211
Operator Organization Name:	The Home Depot USA
Operator Organization Type:	Private
Operator:	Not reported
Operator Address:	2455 Paces Ferry Rd
Operator Address 2:	Not reported
Operator City,State,Zip:	Atlanta, GA 30339
Operator Phone Number:	(770)433-8211
Operator Effective Date:	08/16/2001
Site Contact:	Ashley Campbell
Site Contact Address:	5151 San Felipe, Suite 1000
Contact City,State,Zip:	Houston, TX 77056
Site Contact Phone Number:	713-985-5472
Site Contact Email:	ashley.campbell@stericycle.com
Gen Status Code:	MQG
Monthly Generation:	False
Batch Generation:	True
One Time Generation:	False
Transport Own Waste:	False
Tranports Other Waste:	False
Recycler Onsite:	False
Transfer Facility:	False
Other Exemption:	Not reported
UW Battery Gen:	False
Used Oil Transporter:	False
Used Oil Transfer Facility:	False
Used Oil Processor:	False
Used Oil Refiner:	False
Used Oil Fuel Marketer Directs Shipments:	False
Used Oil Fuel Marketer Meets Specs:	False
Site Contact Address 2:	Not reported
SIC Code:	Not reported
CRK Number:	Not reported
Active:	Not reported

Map ID
Direction
Distance
Elevation

MAP FINDINGS

Site

Database(s)

EDR ID Number
EPA ID Number

HOME DEPOT 4726 (Continued)

S107672278

CAS Number:	Not reported
Chemical Name:	Not reported
EHS:	Not reported
EHS CAS Number:	Not reported
EHS Name:	Not reported
Waste Stream Generated:	
Waste Managed Off Site:	Y
State Only Waste Code 1:	Not reported
State Only Waste Code 2:	Not reported
Report Managed On Site:	0
KG Managed On Site:	0
Generator Treatment Code:	Not reported
Permit By Rule Code:	Not reported
WCDE Residence Code:	Not reported
WCDH Origin Code:	1
WCDE On Site Code:	Not reported
WCDB Code:	W110
Description:	CORROSIVE LIQUID BASIC
CORb Sequence Number:	154657
Sequence Number:	3371061
Mixed Radioactive Flag:	False
Designation Code:	D
Reported Quantity:	101
Quantity Unit:	LB
Kilograms Quantity:	45.8136007
Density Number:	0
Density Quantity:	Not reported
Waste Managed Off Site:	Y
State Only Waste Code 1:	Not reported
State Only Waste Code 2:	Not reported
Report Managed On Site:	0
KG Managed On Site:	0
Generator Treatment Code:	Not reported
Permit By Rule Code:	Not reported
WCDE Residence Code:	Not reported
WCDH Origin Code:	1
WCDE On Site Code:	Not reported
WCDB Code:	W401
Description:	Toxic Solid / Hazardous Waste Solid
CORb Sequence Number:	154657
Sequence Number:	3371062
Mixed Radioactive Flag:	False
Designation Code:	D
Reported Quantity:	442
Quantity Unit:	LB
Kilograms Quantity:	200.491203
Density Number:	0
Density Quantity:	Not reported
Waste Managed Off Site:	Y
State Only Waste Code 1:	Not reported
State Only Waste Code 2:	Not reported
Report Managed On Site:	0
KG Managed On Site:	0
Generator Treatment Code:	Not reported
Permit By Rule Code:	Not reported

Map ID
Direction
Distance
Elevation

MAP FINDINGS

Site

Database(s)

EDR ID Number
EPA ID Number

HOME DEPOT 4726 (Continued)

S107672278

WCDE Residence Code:	Not reported
WCDH Origin Code:	1
WCDE On Site Code:	Not reported
WCDB Code:	W211
Description:	GASOLINE
CORb Sequence Number:	154657
Sequence Number:	3371058
Mixed Radioactive Flag:	False
Designation Code:	D
Reported Quantity:	230
Quantity Unit:	LB
Kilograms Quantity:	104.328001
Density Number:	0
Density Quantity:	Not reported
Waste Managed Off Site:	Y
State Only Waste Code 1:	Not reported
State Only Waste Code 2:	Not reported
Report Managed On Site:	0
KG Managed On Site:	0
Generator Treatment Code:	Not reported
Permit By Rule Code:	Not reported
WCDE Residence Code:	Not reported
WCDH Origin Code:	2
WCDE On Site Code:	Not reported
WCDB Code:	W002
Description:	Solids Containing Flammable Liquids
CORb Sequence Number:	154657
Sequence Number:	3371065
Mixed Radioactive Flag:	False
Designation Code:	D
Reported Quantity:	4
Quantity Unit:	LB
Kilograms Quantity:	1.81440003
Density Number:	0
Density Quantity:	Not reported
Waste Managed Off Site:	Y
State Only Waste Code 1:	Not reported
State Only Waste Code 2:	Not reported
Report Managed On Site:	0
KG Managed On Site:	0
Generator Treatment Code:	Not reported
Permit By Rule Code:	Not reported
WCDE Residence Code:	Not reported
WCDH Origin Code:	1
WCDE On Site Code:	Not reported
WCDB Code:	W801
Description:	AEROSOLS
CORb Sequence Number:	154657
Sequence Number:	3371057
Mixed Radioactive Flag:	False
Designation Code:	D
Reported Quantity:	538
Quantity Unit:	LB
Kilograms Quantity:	244.036804
Density Number:	0

Map ID
Direction
Distance
Elevation

MAP FINDINGS

Site

Database(s)

EDR ID Number
EPA ID Number

HOME DEPOT 4726 (Continued)

S107672278

Density Quantity:	Not reported
Waste Managed Off Site:	Y
State Only Waste Code 1:	Not reported
State Only Waste Code 2:	Not reported
Report Managed On Site:	0
KG Managed On Site:	0
Generator Treatment Code:	Not reported
Permit By Rule Code:	Not reported
WCDE Residence Code:	Not reported
WCDH Origin Code:	1
WCDE On Site Code:	Not reported
WCDB Code:	W211
Description:	FLAMMABLE LIQUIDS
CORb Sequence Number:	154657
Sequence Number:	3371059
Mixed Radioactive Flag:	False
Designation Code:	D
Reported Quantity:	672
Quantity Unit:	LB
Kilograms Quantity:	304.819205
Density Number:	0
Density Quantity:	Not reported
Waste Managed Off Site:	Y
State Only Waste Code 1:	Not reported
State Only Waste Code 2:	Not reported
Report Managed On Site:	0
KG Managed On Site:	0
Generator Treatment Code:	Not reported
Permit By Rule Code:	Not reported
WCDE Residence Code:	Not reported
WCDH Origin Code:	1
WCDE On Site Code:	Not reported
WCDB Code:	W110
Description:	HYPOCHLORITE SOLUTIONS
CORb Sequence Number:	154657
Sequence Number:	3371064
Mixed Radioactive Flag:	False
Designation Code:	D
Reported Quantity:	22
Quantity Unit:	LB
Kilograms Quantity:	9.97920017
Density Number:	0
Density Quantity:	Not reported
Waste Managed Off Site:	Y
State Only Waste Code 1:	Not reported
State Only Waste Code 2:	Not reported
Report Managed On Site:	0
KG Managed On Site:	0
Generator Treatment Code:	Not reported
Permit By Rule Code:	Not reported
WCDE Residence Code:	Not reported
WCDH Origin Code:	1
WCDE On Site Code:	Not reported
WCDB Code:	W801

Map ID
Direction
Distance
Elevation

MAP FINDINGS

Site

Database(s)

EDR ID Number
EPA ID Number

HOME DEPOT 4726 (Continued)

S107672278

Description:	Lighters
CORb Sequence Number:	154657
Sequence Number:	3371056
Mixed Radioactive Flag:	False
Designation Code:	D
Reported Quantity:	5
Quantity Unit:	LB
Kilograms Quantity:	2.26800003
Density Number:	0
Density Quantity:	Not reported
Waste Managed Off Site:	Y
State Only Waste Code 1:	Not reported
State Only Waste Code 2:	Not reported
Report Managed On Site:	0
KG Managed On Site:	0
Generator Treatment Code:	Not reported
Permit By Rule Code:	Not reported
WCDE Residence Code:	Not reported
WCDH Origin Code:	1
WCDE On Site Code:	Not reported
WCDB Code:	W113
Description:	Oxidizing Liquid
CORb Sequence Number:	154657
Sequence Number:	3371067
Mixed Radioactive Flag:	False
Designation Code:	D
Reported Quantity:	66
Quantity Unit:	LB
Kilograms Quantity:	29.9376005
Density Number:	0
Density Quantity:	Not reported
Waste Managed Off Site:	Y
State Only Waste Code 1:	Not reported
State Only Waste Code 2:	Not reported
Report Managed On Site:	0
KG Managed On Site:	0
Generator Treatment Code:	Not reported
Permit By Rule Code:	Not reported
WCDE Residence Code:	Not reported
WCDH Origin Code:	1
WCDE On Site Code:	Not reported
WCDB Code:	W001
Description:	CORROSIVE LIQUID ACIDIC
CORb Sequence Number:	154657
Sequence Number:	3371060
Mixed Radioactive Flag:	False
Designation Code:	D
Reported Quantity:	11
Quantity Unit:	LB
Kilograms Quantity:	4.98960008
Density Number:	0
Density Quantity:	Not reported
Waste Managed Off Site:	Y
State Only Waste Code 1:	WT02

Map ID
Direction
Distance
Elevation

MAP FINDINGS

Site

Database(s)

EDR ID Number
EPA ID Number

HOME DEPOT 4726 (Continued)

S107672278

State Only Waste Code 2:	Not reported
Report Managed On Site:	0
KG Managed On Site:	0
Generator Treatment Code:	Not reported
Permit By Rule Code:	Not reported
WCDE Residence Code:	Not reported
WCDH Origin Code:	1
WCDE On Site Code:	Not reported
WCDB Code:	W001
Description:	TOXIC LIQUIDS
CORb Sequence Number:	154657
Sequence Number:	3371063
Mixed Radioactive Flag:	False
Designation Code:	D
Reported Quantity:	402
Quantity Unit:	LB
Kilograms Quantity:	182.347203
Density Number:	0
Density Quantity:	Not reported
Waste Stream Off Site Mgmt:	
Waste CORB Sequence Number:	154657
Waste Sequence Number:	3371060
Sequence Number:	886028
Received EPAID:	WAD991281767
Managed Quantity:	11
Kilogram Quantity:	4.98960008
Recycled Percentage:	0
Waste Management System Code:	H141
Waste Sequence Number: 3371056	
Sequence Number:	886018
Received EPAID:	WAD991281767
Managed Quantity:	5
Kilogram Quantity:	2.26800003
Recycled Percentage:	0
Waste Management System Code:	H141
Waste Sequence Number: 3371067	
Sequence Number:	886046
Received EPAID:	WAD991281767
Managed Quantity:	66
Kilogram Quantity:	29.9376005
Recycled Percentage:	0
Waste Management System Code:	H141
Waste Sequence Number: 3371063	
Sequence Number:	886038
Received EPAID:	WAD991281767
Managed Quantity:	402
Kilogram Quantity:	182.347203
Recycled Percentage:	0
Waste Management System Code:	H141
Waste Sequence Number: 3371058	
Sequence Number:	886022
Received EPAID:	WAD991281767

Map ID
Direction
Distance
Elevation

MAP FINDINGS

Site

Database(s)

EDR ID Number
EPA ID Number

HOME DEPOT 4726 (Continued)

S107672278

Managed Quantity: 230
Kilogram Quantity: 104.328001
Recycled Percentage: 99
Waste Management System Code: H141

Waste Sequence Number: 3371065
Sequence Number: 886050
Received EPAID: WAD991281767
Managed Quantity: 4
Kilogram Quantity: 1.81440003
Recycled Percentage: 0
Waste Management System Code: H141

Waste Sequence Number: 3371061
Sequence Number: 886029
Received EPAID: WAD991281767
Managed Quantity: 101
Kilogram Quantity: 45.8136007
Recycled Percentage: 0
Waste Management System Code: H141

Waste Sequence Number: 3371062
Sequence Number: 886034
Received EPAID: WAD991281767
Managed Quantity: 442
Kilogram Quantity: 200.491203
Recycled Percentage: 0
Waste Management System Code: H141

Waste Sequence Number: 3371057
Sequence Number: 886020
Received EPAID: WAD991281767
Managed Quantity: 538
Kilogram Quantity: 244.036804
Recycled Percentage: 15
Waste Management System Code: H141

Waste Sequence Number: 3371059
Sequence Number: 886024
Received EPAID: WAD991281767
Managed Quantity: 672
Kilogram Quantity: 304.819205
Recycled Percentage: 99
Waste Management System Code: H141

Waste Sequence Number: 3371064
Sequence Number: 886041
Received EPAID: WAD991281767
Managed Quantity: 22
Kilogram Quantity: 9.97920017
Recycled Percentage: 0
Waste Management System Code: H141

Waste Stream Comments:
CORB Waste Sequence Number: 154657
Comments: A-7. Damaged Retail Product
Waste Sequence Number: 3371056

Map ID
Direction
Distance
Elevation

MAP FINDINGS

Site

Database(s)

EDR ID Number
EPA ID Number

HOME DEPOT 4726 (Continued)

S107672278

Sequence Number:	1
Comments:	A-7. Damaged Retail Product
Waste Sequence Number:	3371057
Sequence Number:	1
Comments:	A-7. Removal of off spec material from equipment
Waste Sequence Number:	3371058
Sequence Number:	1
Comments:	A-7. Damaged Retail Product
Waste Sequence Number:	3371059
Sequence Number:	1
Comments:	A-7. Damaged Retail Product
Waste Sequence Number:	3371060
Sequence Number:	1
Comments:	A-7. Damaged Retail Product
Waste Sequence Number:	3371061
Sequence Number:	1
Comments:	A-7. Damaged Retail Product
Waste Sequence Number:	3371062
Sequence Number:	1
Comments:	A-7. Damaged Retail Product
Waste Sequence Number:	3371063
Sequence Number:	1
Comments:	A-7. Damaged retail product
Waste Sequence Number:	3371064
Sequence Number:	1
Comments:	A-7. Damaged Retail Product
Waste Sequence Number:	3371065
Sequence Number:	1
Comments:	A-7. Damaged Retail Product
Waste Sequence Number:	3371067
Sequence Number:	1
Waste Stream EPA Code:	
CORB Waste Sequence Number:	154657
Waste Sequence Number:	3371060
Sequence Number:	7731789
WCDA Code:	D002
Waste Sequence Number:	3371063
Sequence Number:	7731876
WCDA Code:	D006
Waste Sequence Number:	3371063
Sequence Number:	7731877
WCDA Code:	D016
Waste Sequence Number:	3371063

Map ID
Direction
Distance
Elevation

MAP FINDINGS

Site

Database(s)

EDR ID Number
EPA ID Number

HOME DEPOT 4726 (Continued)

S107672278

Sequence Number:	7731878
WCDA Code:	U279
Waste Sequence Number:	3371061
Sequence Number:	7731800
WCDA Code:	D002
Waste Sequence Number:	3371062
Sequence Number:	7731835
WCDA Code:	D016
Waste Sequence Number:	3371062
Sequence Number:	7731836
WCDA Code:	U279
Waste Sequence Number:	3371058
Sequence Number:	7731759
WCDA Code:	D001
Waste Sequence Number:	3371058
Sequence Number:	7731760
WCDA Code:	D018
Waste Sequence Number:	3371065
Sequence Number:	7731930
WCDA Code:	D001
Waste Sequence Number:	3371065
Sequence Number:	7731931
WCDA Code:	D006
Waste Stream Source Code:	
CORB Waste Sequence Number:	154657
Waste Sequence Number:	3371065
Sequence Number:	1
WCDD Code:	G32
Waste Sequence Number:	3371056
Sequence Number:	1
WCDD Code:	G19
Waste Sequence Number:	3371057
Sequence Number:	1
WCDD Code:	G19
Waste Sequence Number:	3371059
Sequence Number:	1
WCDD Code:	G19
Waste Sequence Number:	3371060
Sequence Number:	1
WCDD Code:	G19
Waste Sequence Number:	3371061
Sequence Number:	1
WCDD Code:	G19

Map ID
 Direction
 Distance
 Elevation

MAP FINDINGS

Site

Database(s)

EDR ID Number
 EPA ID Number

HOME DEPOT 4726 (Continued)

S107672278

Waste Sequence Number:	3371062
Sequence Number:	1
WCDD Code:	G19
Waste Sequence Number:	3371063
Sequence Number:	1
WCDD Code:	G19
Waste Sequence Number:	3371064
Sequence Number:	1
WCDD Code:	G19
Waste Sequence Number:	3371067
Sequence Number:	1
WCDD Code:	G19
Waste Sequence Number:	3371058
Sequence Number:	1
WCDD Code:	G13
Name:	HOME DEPOT 4726
Address:	9310 QUIL CEDA BLVD
City,State,Zip:	MARYSVILLE, WA 98271
Facility Address 2:	Not reported
Facility ID:	7590323
EPA ID:	WAH000024252
NAICS:	444110
State Waste Code Desc:	WT02
Federal Waste Code Desc:	D001,D002,D003,D004,D005,D006,D007,D008,D009,D010,D011,D016,D018,D035, D039,D023,U279
Form Comm:	Not reported
Data Year:	2014
Permit by Rule:	False
Mailing Address 2:	Not reported
Treatment by Generator:	False
Mixed Radioactive Waste:	False
Importer of Hazardous Waste:	False
Immediate Recycler:	False
Treatment/Storage/Disposal/Recycling Facility:	False
Generator of Dangerous Fuel Waste:	False
Generator Marketing to Burner:	False
Other Marketers (i.e., blender, distributor, etc.):	False
Utility Boiler Burner:	False
Industry Boiler Burner:	False
Industrial Furnace:	False
Smelter Defferal:	False
Universal Waste:	Not reported
Off-Specification:	Not reported
LN Address 2:	Not reported
Tax Reg #:	581853319
Business Type:	Home Center
Mail Name:	The Home Depot 4726
Mailing Address:	5151 San Felipe St, Suite 1000
Mailing City,State,Zip:	Houston, TX 77056
Legal Organization Name:	The Home Depot USA
Legal Organization Type:	Private

Map ID
Direction
Distance
Elevation

MAP FINDINGS

Site

Database(s)

EDR ID Number
EPA ID Number

HOME DEPOT 4726 (Continued)

S107672278

Legal Contact:	Not reported
Legal Address:	2455 Paces Ferry Rd
Legal Address 2:	Not reported
Legal City,State,Zip:	Atlanta, GA 30339
Legal Phone Number:	(770)433-8211
Legal Effective Date:	08/16/2001
Land Organization Name:	The Home Depot USA
Land Organization Type:	Private
Land Contact:	Not reported
Land Address:	2455 Paces Ferry Rd
Land City,State,Zip:	Atlanta, GA 30339
Land Phone Number:	(770)433-8211
Operator Organization Name:	The Home Depot USA
Operator Organization Type:	Private
Operator:	Not reported
Operator Address:	2455 Paces Ferry Rd
Operator Address 2:	Not reported
Operator City,State,Zip:	Atlanta, GA 30339
Operator Phone Number:	(770)433-8211
Operator Effective Date:	08/16/2001
Site Contact:	Chris Baker
Site Contact Address:	5151 San Felipe, Suite 1000
Contact City,State,Zip:	Houston, TX 77056
Site Contact Phone Number:	713-625-7015
Site Contact Email:	chris.baker@stericycle.com
Gen Status Code:	MQG
Monthly Generation:	True
Batch Generation:	False
One Time Generation:	False
Transport Own Waste:	False
Tranports Other Waste:	False
Recycler Onsite:	False
Transfer Facility:	False
Other Exemption:	Not reported
UW Battery Gen:	False
Used Oil Transporter:	False
Used Oil Transfer Facility:	False
Used Oil Processor:	False
Used Oil Refiner:	False
Used Oil Fuel Marketer Directs Shipments:	False
Used Oil Fuel Marketer Meets Specs:	False
Site Contact Address 2:	Not reported
SIC Code:	Not reported
CRK Number:	Not reported
Active:	Not reported
CAS Number:	Not reported
Chemical Name:	Not reported
EHS:	Not reported
EHS CAS Number:	Not reported
EHS Name:	Not reported
Waste Stream Generated:	
Waste Managed Off Site:	Y
State Only Waste Code 1:	Not reported
State Only Waste Code 2:	Not reported
Report Managed On Site:	0
KG Managed On Site:	0
Generator Treatment Code:	Not reported

Map ID
Direction
Distance
Elevation

MAP FINDINGS

Site

Database(s)

EDR ID Number
EPA ID Number

HOME DEPOT 4726 (Continued)

S107672278

Permit By Rule Code:	Not reported
WCDE Residence Code:	Not reported
WCDH Origin Code:	1
WCDE On Site Code:	Not reported
WCDB Code:	W211
Description:	FLAMMABLE LIQUIDS
CORb Sequence Number:	149325
Sequence Number:	3334109
Mixed Radioactive Flag:	False
Designation Code:	D
Reported Quantity:	1044
Quantity Unit:	LB
Kilograms Quantity:	473.558408
Density Number:	0
Density Quantity:	Not reported
Waste Managed Off Site:	Y
State Only Waste Code 1:	Not reported
State Only Waste Code 2:	Not reported
Report Managed On Site:	0
KG Managed On Site:	0
Generator Treatment Code:	Not reported
Permit By Rule Code:	Not reported
WCDE Residence Code:	Not reported
WCDH Origin Code:	1
WCDE On Site Code:	Not reported
WCDB Code:	W001
Description:	CORROSIVE LIQUID ACIDIC
CORb Sequence Number:	149325
Sequence Number:	3334110
Mixed Radioactive Flag:	False
Designation Code:	D
Reported Quantity:	103
Quantity Unit:	LB
Kilograms Quantity:	46.7208008
Density Number:	0
Density Quantity:	Not reported
Waste Managed Off Site:	Y
State Only Waste Code 1:	Not reported
State Only Waste Code 2:	Not reported
Report Managed On Site:	0
KG Managed On Site:	0
Generator Treatment Code:	Not reported
Permit By Rule Code:	Not reported
WCDE Residence Code:	Not reported
WCDH Origin Code:	1
WCDE On Site Code:	Not reported
WCDB Code:	W110
Description:	HYPOCHLORITE SOLUTIONS
CORb Sequence Number:	149325
Sequence Number:	3334115
Mixed Radioactive Flag:	False
Designation Code:	D
Reported Quantity:	91
Quantity Unit:	LB
Kilograms Quantity:	41.2776007

Map ID
Direction
Distance
Elevation

MAP FINDINGS

Site

Database(s)

EDR ID Number
EPA ID Number

HOME DEPOT 4726 (Continued)

S107672278

Density Number:	0
Density Quantity:	Not reported
Waste Managed Off Site:	Y
State Only Waste Code 1:	Not reported
State Only Waste Code 2:	Not reported
Report Managed On Site:	0
KG Managed On Site:	0
Generator Treatment Code:	Not reported
Permit By Rule Code:	Not reported
WCDE Residence Code:	Not reported
WCDH Origin Code:	1
WCDE On Site Code:	Not reported
WCDB Code:	W316
Description:	Metal Bearing Solids
CORb Sequence Number:	149325
Sequence Number:	3334117
Mixed Radioactive Flag:	False
Designation Code:	D
Reported Quantity:	52
Quantity Unit:	LB
Kilograms Quantity:	23.5872004
Density Number:	0
Density Quantity:	Not reported
Waste Managed Off Site:	Y
State Only Waste Code 1:	Not reported
State Only Waste Code 2:	Not reported
Report Managed On Site:	0
KG Managed On Site:	0
Generator Treatment Code:	Not reported
Permit By Rule Code:	Not reported
WCDE Residence Code:	Not reported
WCDH Origin Code:	1
WCDE On Site Code:	Not reported
WCDB Code:	W801
Description:	COMPRESSED GAS
CORb Sequence Number:	149325
Sequence Number:	3334106
Mixed Radioactive Flag:	False
Designation Code:	D
Reported Quantity:	10
Quantity Unit:	LB
Kilograms Quantity:	4.53600007
Density Number:	0
Density Quantity:	Not reported
Waste Managed Off Site:	Y
State Only Waste Code 1:	Not reported
State Only Waste Code 2:	Not reported
Report Managed On Site:	0
KG Managed On Site:	0
Generator Treatment Code:	Not reported
Permit By Rule Code:	Not reported
WCDE Residence Code:	Not reported
WCDH Origin Code:	1
WCDE On Site Code:	Not reported

Map ID
Direction
Distance
Elevation

MAP FINDINGS

Site

Database(s)

EDR ID Number
EPA ID Number

HOME DEPOT 4726 (Continued)

S107672278

WCDB Code: W401
Description: Toxic Solid / Hazardous Waste Solid
CORb Sequence Number: 149325
Sequence Number: 3334113
Mixed Radioactive Flag: False
Designation Code: D
Reported Quantity: 648
Quantity Unit: LB
Kilograms Quantity: 293.932805
Density Number: 0
Density Quantity: Not reported

Waste Managed Off Site: Y
State Only Waste Code 1: Not reported
State Only Waste Code 2: Not reported
Report Managed On Site: 0
KG Managed On Site: 0
Generator Treatment Code: Not reported
Permit By Rule Code: Not reported
WCDE Residence Code: Not reported
WCDH Origin Code: 1
WCDE On Site Code: Not reported
WCDB Code: W801
Description: AEROSOLS
CORb Sequence Number: 149325
Sequence Number: 3334107
Mixed Radioactive Flag: False
Designation Code: D
Reported Quantity: 448
Quantity Unit: LB
Kilograms Quantity: 203.212803
Density Number: 0
Density Quantity: Not reported

Waste Managed Off Site: Y
State Only Waste Code 1: WT02
State Only Waste Code 2: Not reported
Report Managed On Site: 0
KG Managed On Site: 0
Generator Treatment Code: Not reported
Permit By Rule Code: Not reported
WCDE Residence Code: Not reported
WCDH Origin Code: 1
WCDE On Site Code: Not reported
WCDB Code: W001
Description: TOXIC LIQUIDS
CORb Sequence Number: 149325
Sequence Number: 3334114
Mixed Radioactive Flag: False
Designation Code: D
Reported Quantity: 39
Quantity Unit: LB
Kilograms Quantity: 17.6904003
Density Number: 0
Density Quantity: Not reported

Waste Managed Off Site: Y

Map ID
Direction
Distance
Elevation

MAP FINDINGS

Site

Database(s)

EDR ID Number
EPA ID Number

HOME DEPOT 4726 (Continued)

S107672278

State Only Waste Code 1: Not reported
State Only Waste Code 2: Not reported
Report Managed On Site: 0
KG Managed On Site: 0
Generator Treatment Code: Not reported
Permit By Rule Code: Not reported
WCDE Residence Code: Not reported
WCDH Origin Code: 1
WCDE On Site Code: Not reported
WCDB Code: W203
Description: Flammable Liquid Corrosive
CORb Sequence Number: 149325
Sequence Number: 3334116
Mixed Radioactive Flag: False
Designation Code: D
Reported Quantity: 5
Quantity Unit: LB
Kilograms Quantity: 2.26800003
Density Number: 0
Density Quantity: Not reported

Waste Managed Off Site: Y
State Only Waste Code 1: Not reported
State Only Waste Code 2: Not reported
Report Managed On Site: 0
KG Managed On Site: 0
Generator Treatment Code: Not reported
Permit By Rule Code: Not reported
WCDE Residence Code: Not reported
WCDH Origin Code: 1
WCDE On Site Code: Not reported
WCDB Code: W113
Description: Oxidizing Liquid
CORb Sequence Number: 149325
Sequence Number: 3334118
Mixed Radioactive Flag: False
Designation Code: D
Reported Quantity: 4
Quantity Unit: LB
Kilograms Quantity: 1.81440003
Density Number: 0
Density Quantity: Not reported

Waste Managed Off Site: Y
State Only Waste Code 1: Not reported
State Only Waste Code 2: Not reported
Report Managed On Site: 0
KG Managed On Site: 0
Generator Treatment Code: Not reported
Permit By Rule Code: Not reported
WCDE Residence Code: Not reported
WCDH Origin Code: 1
WCDE On Site Code: Not reported
WCDB Code: W211
Description: GASOLINE
CORb Sequence Number: 149325
Sequence Number: 3334108

Map ID
Direction
Distance
Elevation

MAP FINDINGS

Site

Database(s)

EDR ID Number
EPA ID Number

HOME DEPOT 4726 (Continued)

S107672278

Mixed Radioactive Flag: False
Designation Code: D
Reported Quantity: 291
Quantity Unit: LB
Kilograms Quantity: 131.997602
Density Number: 0
Density Quantity: Not reported

Shipments Sent:

CORB Waste Sequence Number: 149325
Waste Sequence Number: 3334106
Sequence Number: 1819406
Shipment Date: 2014-05-27 00:00:00
Manifest Document ID: 000770579PSC
Reported Quantity: 4
Unit of Measure: LB
Kilograms Quantity: 1.81440003
Receiving EPAID: WAD991281767

Waste Sequence Number: 3334106
Sequence Number: 1819407
Shipment Date: 2014-07-11 00:00:00
Manifest Document ID: 000800450PSC
Reported Quantity: 6
Unit of Measure: LB
Kilograms Quantity: 2.72160004
Receiving EPAID: WAD991281767

Waste Sequence Number: 3334113
Sequence Number: 1819468
Shipment Date: 2014-03-06 00:00:00
Manifest Document ID: 000710928PSC
Reported Quantity: 15
Unit of Measure: LB
Kilograms Quantity: 6.80400011
Receiving EPAID: WAD991281767

Waste Sequence Number: 3334113
Sequence Number: 1819472
Shipment Date: 2014-08-22 00:00:00
Manifest Document ID: 000107190DAT
Reported Quantity: 31
Unit of Measure: LB
Kilograms Quantity: 14.0616002
Receiving EPAID: WAD991281767

Waste Sequence Number: 3334113
Sequence Number: 1819467
Shipment Date: 2014-01-23 00:00:00
Manifest Document ID: 000094773DAT
Reported Quantity: 26
Unit of Measure: LB
Kilograms Quantity: 11.7936002
Receiving EPAID: WAD991281767

Waste Sequence Number: 3334113
Sequence Number: 1819470

Map ID
Direction
Distance
Elevation

MAP FINDINGS

Site

Database(s)

EDR ID Number
EPA ID Number

HOME DEPOT 4726 (Continued)

S107672278

Shipment Date:	2014-05-27 00:00:00
Mainfest Document ID:	000770579PSC
Reported Quantity:	123
Unit of Measure:	LB
Kilograms Quantity:	55.7928009
Receiving EPAID:	WAD991281767
Waste Sequence Number:	3334113
Sequence Number:	1819469
Shipment Date:	2014-04-17 00:00:00
Mainfest Document ID:	000742377PSC
Reported Quantity:	92
Unit of Measure:	LB
Kilograms Quantity:	41.7312007
Receiving EPAID:	WAD991281767
Waste Sequence Number:	3334113
Sequence Number:	1819471
Shipment Date:	2014-07-11 00:00:00
Mainfest Document ID:	000800450PSC
Reported Quantity:	52
Unit of Measure:	LB
Kilograms Quantity:	23.5872004
Receiving EPAID:	WAD991281767
Waste Sequence Number:	3334113
Sequence Number:	1819473
Shipment Date:	2014-09-29 00:00:00
Mainfest Document ID:	000859901PSC
Reported Quantity:	157
Unit of Measure:	LB
Kilograms Quantity:	71.2152012
Receiving EPAID:	WAD991281767
Waste Sequence Number:	3334113
Sequence Number:	1819474
Shipment Date:	2014-11-13 00:00:00
Mainfest Document ID:	000885382PSC
Reported Quantity:	152
Unit of Measure:	LB
Kilograms Quantity:	68.9472011
Receiving EPAID:	WAD991281767
Waste Sequence Number:	3334109
Sequence Number:	1819436
Shipment Date:	2014-03-06 00:00:00
Mainfest Document ID:	000710928PSC
Reported Quantity:	50
Unit of Measure:	LB
Kilograms Quantity:	22.6800003
Receiving EPAID:	WAD991281767
Waste Stream Off Site Mgmt:	
Waste CORB Sequence Number:	149325
Waste Sequence Number:	3334107
Sequence Number:	846791
Received EPAID:	WAD991281767

Map ID
Direction
Distance
Elevation

MAP FINDINGS

Site

Database(s)

EDR ID Number
EPA ID Number

HOME DEPOT 4726 (Continued)

S107672278

Managed Quantity:	448
Kilogram Quantity:	203.212803
Recycled Percentage:	15
Waste Management System Code:	H141
Waste Sequence Number:	3334114
Sequence Number:	846798
Received EPAID:	WAD991281767
Managed Quantity:	39
Kilogram Quantity:	17.6904003
Recycled Percentage:	0
Waste Management System Code:	H141
Waste Sequence Number:	3334116
Sequence Number:	846800
Received EPAID:	WAD991281767
Managed Quantity:	5
Kilogram Quantity:	2.26800003
Recycled Percentage:	0
Waste Management System Code:	H141
Waste Sequence Number:	3334106
Sequence Number:	846790
Received EPAID:	WAD991281767
Managed Quantity:	10
Kilogram Quantity:	4.53600007
Recycled Percentage:	0
Waste Management System Code:	H141
Waste Sequence Number:	3334113
Sequence Number:	846797
Received EPAID:	WAD991281767
Managed Quantity:	648
Kilogram Quantity:	293.932805
Recycled Percentage:	0
Waste Management System Code:	H141
Waste Sequence Number:	3334109
Sequence Number:	846793
Received EPAID:	WAD991281767
Managed Quantity:	1044
Kilogram Quantity:	473.558408
Recycled Percentage:	99
Waste Management System Code:	H141
Waste Sequence Number:	3334110
Sequence Number:	846795
Received EPAID:	WAD991281767
Managed Quantity:	103
Kilogram Quantity:	46.7208008
Recycled Percentage:	0
Waste Management System Code:	H141
Waste Sequence Number:	3334117
Sequence Number:	846801
Received EPAID:	WAD991281767
Managed Quantity:	52

Map ID
Direction
Distance
Elevation

MAP FINDINGS

Site

Database(s)

EDR ID Number
EPA ID Number

HOME DEPOT 4726 (Continued)

S107672278

Kilogram Quantity:	23.5872004
Recycled Percentage:	0
Waste Management System Code:	H141
Waste Sequence Number:	3334118
Sequence Number:	846802
Received EPAID:	WAD991281767
Managed Quantity:	4
Kilogram Quantity:	1.81440003
Recycled Percentage:	0
Waste Management System Code:	H141
Waste Sequence Number:	3334108
Sequence Number:	846792
Received EPAID:	WAD991281767
Managed Quantity:	291
Kilogram Quantity:	131.997602
Recycled Percentage:	99
Waste Management System Code:	H141
Waste Sequence Number:	3334111
Sequence Number:	846796
Received EPAID:	WAD991281767
Managed Quantity:	147
Kilogram Quantity:	66.6792011
Recycled Percentage:	0
Waste Management System Code:	H141
Waste Stream Comments:	
CORB Waste Sequence Number:	149325
Comments:	A-7. Damaged Retail Product
Waste Sequence Number:	3334106
Sequence Number:	1
Comments:	A-7. Damaged Retail Product
Waste Sequence Number:	3334107
Sequence Number:	1
Comments:	A-7. Removal of off spec material from equipment
Waste Sequence Number:	3334108
Sequence Number:	1
Comments:	A-7. Damaged Retail Product
Waste Sequence Number:	3334109
Sequence Number:	1
Comments:	A-7. Damaged Retail Product
Waste Sequence Number:	3334110
Sequence Number:	1
Comments:	A-7. Damaged Retail Product
Waste Sequence Number:	3334111
Sequence Number:	1
Comments:	A-7. Damaged Retail Product
Waste Sequence Number:	3334113
Sequence Number:	1

Map ID
Direction
Distance
Elevation

MAP FINDINGS

Site

Database(s)

EDR ID Number
EPA ID Number

HOME DEPOT 4726 (Continued)

S107672278

Comments:	A-7. Damaged Retail Product
Waste Sequence Number:	3334114
Sequence Number:	1
Comments:	A-7. Damaged retail product
Waste Sequence Number:	3334115
Sequence Number:	1
Comments:	A-7. Damaged Retail Product
Waste Sequence Number:	3334116
Sequence Number:	1
Comments:	A-7. Damaged Retail Product
Waste Sequence Number:	3334117
Sequence Number:	1
Waste Stream EPA Code:	
CORB Waste Sequence Number:	149325
Waste Sequence Number:	3334107
Sequence Number:	7552730
WCDA Code:	D001
Waste Sequence Number:	3334107
Sequence Number:	7552731
WCDA Code:	D005
Waste Sequence Number:	3334107
Sequence Number:	7552732
WCDA Code:	D007
Waste Sequence Number:	3334107
Sequence Number:	7552733
WCDA Code:	D008
Waste Sequence Number:	3334107
Sequence Number:	7552734
WCDA Code:	D035
Waste Sequence Number:	3334107
Sequence Number:	7552735
WCDA Code:	D039
Waste Sequence Number:	3334114
Sequence Number:	7526177
WCDA Code:	D006
Waste Sequence Number:	3334114
Sequence Number:	7526178
WCDA Code:	D016
Waste Sequence Number:	3334114
Sequence Number:	7526179
WCDA Code:	U279
Waste Sequence Number:	3334116
Sequence Number:	7526187
WCDA Code:	D001

Map ID
Direction
Distance
Elevation

MAP FINDINGS

Site

Database(s)

EDR ID Number
EPA ID Number

HOME DEPOT 4726 (Continued)

S107672278

Waste Sequence Number: 3334116
Sequence Number: 7526188
WCDA Code: D002

Waste Stream Source Code:
CORB Waste Sequence Number: 149325
Waste Sequence Number: 3334108
Sequence Number: 1
WCDD Code: G13

Waste Sequence Number: 3334106
Sequence Number: 1
WCDD Code: G19

Waste Sequence Number: 3334107
Sequence Number: 1
WCDD Code: G19

Waste Sequence Number: 3334109
Sequence Number: 1
WCDD Code: G19

Waste Sequence Number: 3334110
Sequence Number: 1
WCDD Code: G19

Waste Sequence Number: 3334111
Sequence Number: 1
WCDD Code: G19

Waste Sequence Number: 3334113
Sequence Number: 1
WCDD Code: G19

Waste Sequence Number: 3334114
Sequence Number: 1
WCDD Code: G19

Waste Sequence Number: 3334115
Sequence Number: 1
WCDD Code: G19

Waste Sequence Number: 3334116
Sequence Number: 1
WCDD Code: G19

Waste Sequence Number: 3334117
Sequence Number: 1
WCDD Code: G19

Name: HOME DEPOT 4726
Address: 9310 QUIL CEDA BLVD
City,State,Zip: MARYSVILLE, WA 98271
Facility Address 2: Not reported
Facility ID: 7590323
EPA ID: WAH000024252

Map ID
Direction
Distance
Elevation

MAP FINDINGS

Site

Database(s)

EDR ID Number
EPA ID Number

HOME DEPOT 4726 (Continued)

S107672278

NAICS:	444110
State Waste Code Desc:	WT02 WSC2
Federal Waste Code Desc:	D001 D002 D005 D006 D007 D008 D009 D010 D016 D018 D035 U160
Form Comm:	Not reported
Data Year:	2013
Permit by Rule:	False
Mailing Address 2:	Not reported
Treatment by Generator:	False
Mixed Radioactive Waste:	False
Importer of Hazardous Waste:	False
Immediate Recycler:	False
Treatment/Storage/Disposal/Recycling Facility:	False
Generator of Dangerous Fuel Waste:	False
Generator Marketing to Burner:	False
Other Marketers (i.e., blender, distributor, etc.):	False
Utility Boiler Burner:	False
Industry Boiler Burner:	False
Industrial Furnace:	False
Smelter Defferal:	False
Universal Waste:	Not reported
Off-Specification:	Not reported
LN Address 2:	Not reported
Tax Reg #:	581853319
Business Type:	Home Center
Mail Name:	The Home Depot 4726
Mailing Address:	5151 San Felipe St, Suite 1100
Mailing City,State,Zip:	Houston, TX 77056
Legal Organization Name:	The Home Depot USA
Legal Organization Type:	Private
Legal Contact:	Not reported
Legal Address:	2455 Paces Ferry Rd
Legal Address 2:	Not reported
Legal City,State,Zip:	Atlanta, GA 30339
Legal Phone Number:	(770)433-8211
Legal Effective Date:	08/16/2001
Land Organization Name:	The Home Depot USA
Land Organization Type:	Private
Land Contact:	Not reported
Land Address:	2455 Paces Ferry Rd
Land City,State,Zip:	Atlanta, GA 30339
Land Phone Number:	(770)433-8211
Operator Organization Name:	The Home Depot USA
Operator Organization Type:	Private
Operator:	Not reported
Operator Address:	2455 Paces Ferry Rd
Operator Address 2:	Not reported
Operator City,State,Zip:	Atlanta, GA 30339
Operator Phone Number:	(770)433-8211
Operator Effective Date:	08/16/2001
Site Contact:	Chris Baker
Site Contact Address:	5151 San Felipe, Suite 1100
Contact City,State,Zip:	Houston, TX 77056
Site Contact Phone Number:	713-625-7015
Site Contact Email:	chris.baker@pscnow.com
Gen Status Code:	MQG
Monthly Generation:	True
Batch Generation:	False

Map ID
Direction
Distance
Elevation

MAP FINDINGS

Site

Database(s)

EDR ID Number
EPA ID Number

HOME DEPOT 4726 (Continued)

S107672278

One Time Generation:	False
Transport Own Waste:	False
Tranports Other Waste:	False
Recycler Onsite:	False
Transfer Facility:	False
Other Exemption:	Not reported
UW Battery Gen:	False
Used Oil Transporter:	False
Used Oil Transfer Facility:	False
Used Oil Processor:	False
Used Oil Refiner:	False
Used Oil Fuel Marketer Directs Shipments:	False
Used Oil Fuel Marketer Meets Specs:	False
Site Contact Address 2:	Not reported
SIC Code:	Not reported
CRK Number:	Not reported
Active:	Not reported
CAS Number:	Not reported
Chemical Name:	Not reported
EHS:	Not reported
EHS CAS Number:	Not reported
EHS Name:	Not reported
Waste Stream Generated:	
Waste Managed Off Site:	Y
State Only Waste Code 1:	Not reported
State Only Waste Code 2:	Not reported
Report Managed On Site:	0
KG Managed On Site:	0
Generator Treatment Code:	Not reported
Permit By Rule Code:	Not reported
WCDE Residence Code:	Not reported
WCDH Origin Code:	1
WCDE On Site Code:	Not reported
WCDB Code:	W801
Description:	COMPRESSED GAS
CORb Sequence Number:	142536
Sequence Number:	3238552
Mixed Radioactive Flag:	False
Designation Code:	D
Reported Quantity:	21
Quantity Unit:	LB
Kilograms Quantity:	9.52560016
Density Number:	0
Density Quantity:	Not reported
Waste Managed Off Site:	Y
State Only Waste Code 1:	Not reported
State Only Waste Code 2:	Not reported
Report Managed On Site:	0
KG Managed On Site:	0
Generator Treatment Code:	Not reported
Permit By Rule Code:	Not reported
WCDE Residence Code:	Not reported
WCDH Origin Code:	1
WCDE On Site Code:	Not reported
WCDB Code:	W801
Description:	AEROSOLS

Map ID
Direction
Distance
Elevation

MAP FINDINGS

Site

Database(s)

EDR ID Number
EPA ID Number

HOME DEPOT 4726 (Continued)

S107672278

CORb Sequence Number:	142536
Sequence Number:	3238554
Mixed Radioactive Flag:	False
Designation Code:	D
Reported Quantity:	397
Quantity Unit:	LB
Kilograms Quantity:	180.079203
Density Number:	0
Density Quantity:	Not reported
Waste Managed Off Site:	Y
State Only Waste Code 1:	Not reported
State Only Waste Code 2:	Not reported
Report Managed On Site:	0
KG Managed On Site:	0
Generator Treatment Code:	Not reported
Permit By Rule Code:	Not reported
WCDE Residence Code:	Not reported
WCDH Origin Code:	1
WCDE On Site Code:	Not reported
WCDB Code:	W320
Description:	CRUSHED FLUORESCENT BULBS
CORb Sequence Number:	142536
Sequence Number:	3238559
Mixed Radioactive Flag:	False
Designation Code:	D
Reported Quantity:	21
Quantity Unit:	LB
Kilograms Quantity:	9.52560016
Density Number:	0
Density Quantity:	Not reported
Waste Managed Off Site:	Y
State Only Waste Code 1:	WT02
State Only Waste Code 2:	Not reported
Report Managed On Site:	0
KG Managed On Site:	0
Generator Treatment Code:	Not reported
Permit By Rule Code:	Not reported
WCDE Residence Code:	Not reported
WCDH Origin Code:	1
WCDE On Site Code:	Not reported
WCDB Code:	W001
Description:	TOXIC LIQUIDS
CORb Sequence Number:	142536
Sequence Number:	3238561
Mixed Radioactive Flag:	False
Designation Code:	D
Reported Quantity:	207
Quantity Unit:	LB
Kilograms Quantity:	93.8952016
Density Number:	0
Density Quantity:	Not reported
Waste Managed Off Site:	Y
State Only Waste Code 1:	Not reported
State Only Waste Code 2:	Not reported

Map ID
Direction
Distance
Elevation

MAP FINDINGS

Site

Database(s)

EDR ID Number
EPA ID Number

HOME DEPOT 4726 (Continued)

S107672278

Report Managed On Site:	0
KG Managed On Site:	0
Generator Treatment Code:	Not reported
Permit By Rule Code:	Not reported
WCDE Residence Code:	Not reported
WCDH Origin Code:	1
WCDE On Site Code:	Not reported
WCDB Code:	W401
Description:	Toxic Solid / Hazardous Waste Solid
CORb Sequence Number:	142536
Sequence Number:	3238560
Mixed Radioactive Flag:	False
Designation Code:	D
Reported Quantity:	348
Quantity Unit:	LB
Kilograms Quantity:	157.852802
Density Number:	0
Density Quantity:	Not reported
Waste Managed Off Site:	Y
State Only Waste Code 1:	Not reported
State Only Waste Code 2:	Not reported
Report Managed On Site:	0
KG Managed On Site:	0
Generator Treatment Code:	Not reported
Permit By Rule Code:	Not reported
WCDE Residence Code:	Not reported
WCDH Origin Code:	1
WCDE On Site Code:	Not reported
WCDB Code:	W110
Description:	HYPOCHLORITE SOLUTIONS
CORb Sequence Number:	142536
Sequence Number:	3238585
Mixed Radioactive Flag:	False
Designation Code:	D
Reported Quantity:	25
Quantity Unit:	LB
Kilograms Quantity:	11.3400001
Density Number:	0
Density Quantity:	Not reported
Waste Managed Off Site:	Y
State Only Waste Code 1:	Not reported
State Only Waste Code 2:	Not reported
Report Managed On Site:	0
KG Managed On Site:	0
Generator Treatment Code:	Not reported
Permit By Rule Code:	Not reported
WCDE Residence Code:	Not reported
WCDH Origin Code:	1
WCDE On Site Code:	Not reported
WCDB Code:	W211
Description:	GASOLINE
CORb Sequence Number:	142536
Sequence Number:	3238555
Mixed Radioactive Flag:	False
Designation Code:	D

Map ID
Direction
Distance
Elevation

MAP FINDINGS

Site

Database(s)

EDR ID Number
EPA ID Number

HOME DEPOT 4726 (Continued)

S107672278

Reported Quantity:	228
Quantity Unit:	LB
Kilograms Quantity:	103.420801
Density Number:	0
Density Quantity:	Not reported
Waste Managed Off Site:	Y
State Only Waste Code 1:	Not reported
State Only Waste Code 2:	Not reported
Report Managed On Site:	0
KG Managed On Site:	0
Generator Treatment Code:	Not reported
Permit By Rule Code:	Not reported
WCDE Residence Code:	Not reported
WCDH Origin Code:	1
WCDE On Site Code:	Not reported
WCDB Code:	W211
Description:	FLAMMABLE LIQUIDS
CORb Sequence Number:	142536
Sequence Number:	3238556
Mixed Radioactive Flag:	False
Designation Code:	D
Reported Quantity:	960
Quantity Unit:	LB
Kilograms Quantity:	435.456007
Density Number:	0
Density Quantity:	Not reported
Waste Managed Off Site:	Y
State Only Waste Code 1:	Not reported
State Only Waste Code 2:	Not reported
Report Managed On Site:	0
KG Managed On Site:	0
Generator Treatment Code:	Not reported
Permit By Rule Code:	Not reported
WCDE Residence Code:	Not reported
WCDH Origin Code:	1
WCDE On Site Code:	Not reported
WCDB Code:	W001
Description:	CORROSIVE LIQUID ACIDIC
CORb Sequence Number:	142536
Sequence Number:	3238557
Mixed Radioactive Flag:	False
Designation Code:	D
Reported Quantity:	27
Quantity Unit:	LB
Kilograms Quantity:	12.2472002
Density Number:	0
Density Quantity:	Not reported
Waste Managed Off Site:	Y
State Only Waste Code 1:	Not reported
State Only Waste Code 2:	Not reported
Report Managed On Site:	0
KG Managed On Site:	0
Generator Treatment Code:	Not reported
Permit By Rule Code:	Not reported

Map ID
Direction
Distance
Elevation

MAP FINDINGS

Site

Database(s)

EDR ID Number
EPA ID Number

HOME DEPOT 4726 (Continued)

S107672278

WCDE Residence Code: Not reported
WCDH Origin Code: 1
WCDE On Site Code: Not reported
WCDB Code: W110
Description: CORROSIVE LIQUID BASIC
CORb Sequence Number: 142536
Sequence Number: 3238558
Mixed Radioactive Flag: False
Designation Code: D
Reported Quantity: 68
Quantity Unit: LB
Kilograms Quantity: 30.8448005
Density Number: 0
Density Quantity: Not reported

Shipments Sent:

CORB Waste Sequence Number: 142536
Waste Sequence Number: 3238560
Sequence Number: 1685913
Shipment Date: 2013-12-11 00:00:00
Manifest Document ID: 000653685PSC
Reported Quantity: 7
Unit of Measure: LB
Kilograms Quantity: 3.17520005
Receiving EPAID: WAD991281767

Waste Sequence Number: 3238560
Sequence Number: 1685909
Shipment Date: 2013-05-15 00:00:00
Manifest Document ID: 000519264PSC
Reported Quantity: 11
Unit of Measure: LB
Kilograms Quantity: 4.98960008
Receiving EPAID: WAD991281767

Waste Sequence Number: 3238560
Sequence Number: 1685911
Shipment Date: 2013-09-17 00:00:00
Manifest Document ID: 000601554PSC
Reported Quantity: 51
Unit of Measure: LB
Kilograms Quantity: 23.1336003
Receiving EPAID: WAD991281767

Waste Sequence Number: 3238560
Sequence Number: 1685912
Shipment Date: 2013-10-31 00:00:00
Manifest Document ID: 000631277PSC
Reported Quantity: 43
Unit of Measure: LB
Kilograms Quantity: 19.5048003
Receiving EPAID: WAD991281767

Waste Sequence Number: 3238560
Sequence Number: 1685908
Shipment Date: 2013-04-04 00:00:00
Manifest Document ID: 000495945PSC

Map ID
Direction
Distance
Elevation

MAP FINDINGS

Site

Database(s)

EDR ID Number
EPA ID Number

HOME DEPOT 4726 (Continued)

S107672278

Reported Quantity:	73
Unit of Measure:	LB
Kilograms Quantity:	33.1128005
Receiving EPAID:	WAD991281767
Waste Sequence Number:	3238560
Sequence Number:	1685910
Shipment Date:	2013-06-24 00:00:00
Mainfest Document ID:	000547156PSC
Reported Quantity:	163
Unit of Measure:	LB
Kilograms Quantity:	73.9368012
Receiving EPAID:	WAD991281767
Waste Sequence Number:	3238585
Sequence Number:	1685922
Shipment Date:	2013-09-17 00:00:00
Mainfest Document ID:	000601554PSC
Reported Quantity:	6
Unit of Measure:	LB
Kilograms Quantity:	2.72160004
Receiving EPAID:	WAD991281767
Waste Sequence Number:	3238585
Sequence Number:	1685923
Shipment Date:	2013-12-11 00:00:00
Mainfest Document ID:	000653685PSC
Reported Quantity:	6
Unit of Measure:	LB
Kilograms Quantity:	2.72160004
Receiving EPAID:	WAD991281767
Waste Sequence Number:	3238585
Sequence Number:	1685921
Shipment Date:	2013-05-15 00:00:00
Mainfest Document ID:	000519264PSC
Reported Quantity:	13
Unit of Measure:	LB
Kilograms Quantity:	5.89680010
Receiving EPAID:	WAD991281767
Waste Sequence Number:	3238555
Sequence Number:	1685872
Shipment Date:	2013-12-11 00:00:00
Mainfest Document ID:	000653685PSC
Reported Quantity:	10
Unit of Measure:	LB
Kilograms Quantity:	4.53600007
Receiving EPAID:	WAD991281767
Waste Sequence Number:	3238555
Sequence Number:	1685867
Shipment Date:	2013-05-15 00:00:00
Mainfest Document ID:	000519264PSC
Reported Quantity:	27
Unit of Measure:	LB
Kilograms Quantity:	12.2472002

Map ID
Direction
Distance
Elevation

MAP FINDINGS

Site

Database(s)

EDR ID Number
EPA ID Number

HOME DEPOT 4726 (Continued)

S107672278

Receiving EPAID: WAD991281767

Waste Stream Off Site Mgmt:

Waste CORB Sequence Number: 142536
Waste Sequence Number: 3238555
Sequence Number: 800130
Received EPAID: WAD991281767
Managed Quantity: 228
Kilogram Quantity: 103.420801
Recycled Percentage: 99
Waste Management System Code: H141

Waste Sequence Number: 3238556
Sequence Number: 800135
Received EPAID: WAD991281767
Managed Quantity: 960
Kilogram Quantity: 435.456007
Recycled Percentage: 99
Waste Management System Code: H141

Waste Sequence Number: 3238557
Sequence Number: 800137
Received EPAID: WAD991281767
Managed Quantity: 27
Kilogram Quantity: 12.2472002
Recycled Percentage: 0
Waste Management System Code: H141

Waste Sequence Number: 3238558
Sequence Number: 800138
Received EPAID: WAD991281767
Managed Quantity: 68
Kilogram Quantity: 30.8448005
Recycled Percentage: 0
Waste Management System Code: H141

Waste Sequence Number: 3238552
Sequence Number: 800125
Received EPAID: WAD991281767
Managed Quantity: 21
Kilogram Quantity: 9.52560016
Recycled Percentage: 0
Waste Management System Code: H141

Waste Sequence Number: 3238554
Sequence Number: 800126
Received EPAID: WAD991281767
Managed Quantity: 397
Kilogram Quantity: 180.079203
Recycled Percentage: 0
Waste Management System Code: H141

Waste Sequence Number: 3238559
Sequence Number: 800144
Received EPAID: WAD991281767
Managed Quantity: 21
Kilogram Quantity: 9.52560016

Map ID
Direction
Distance
Elevation

MAP FINDINGS

Site

Database(s)

EDR ID Number
EPA ID Number

HOME DEPOT 4726 (Continued)

S107672278

Recycled Percentage:	99
Waste Management System Code:	H141
Waste Sequence Number:	3238561
Sequence Number:	800147
Received EPAID:	WAD991281767
Managed Quantity:	207
Kilogram Quantity:	93.8952016
Recycled Percentage:	0
Waste Management System Code:	H141
Waste Sequence Number:	3238560
Sequence Number:	800145
Received EPAID:	WAD991281767
Managed Quantity:	348
Kilogram Quantity:	157.852802
Recycled Percentage:	0
Waste Management System Code:	H141
Waste Sequence Number:	3238585
Sequence Number:	800150
Received EPAID:	WAD991281767
Managed Quantity:	25
Kilogram Quantity:	11.3400001
Recycled Percentage:	0
Waste Management System Code:	H141
Waste Stream Comments:	
CORB Waste Sequence Number:	142536
Comments:	A-7. Damaged Retail Product
Waste Sequence Number:	3238552
Sequence Number:	1
Comments:	A-7. Damaged Retail Product
Waste Sequence Number:	3238554
Sequence Number:	1
Comments:	A-7. Removal of off spec material from equipment
Waste Sequence Number:	3238555
Sequence Number:	1
Comments:	A-7. Damaged Retail Product
Waste Sequence Number:	3238556
Sequence Number:	1
Comments:	A-7. Damaged Retail Product
Waste Sequence Number:	3238557
Sequence Number:	1
Comments:	A-7. Damaged Retail Product
Waste Sequence Number:	3238558
Sequence Number:	1
Comments:	A-7. Damaged Retail Product
Waste Sequence Number:	3238559
Sequence Number:	1

Map ID
Direction
Distance
Elevation

MAP FINDINGS

Site

Database(s)

EDR ID Number
EPA ID Number

HOME DEPOT 4726 (Continued)

S107672278

Comments: A-7. Damaged Retail Product
Waste Sequence Number: 3238560
Sequence Number: 1

Comments: A-7. Damaged Retail Product
Waste Sequence Number: 3238561
Sequence Number: 1

Comments: A-7. Damaged retail product
Waste Sequence Number: 3238585
Sequence Number: 1

Waste Stream EPA Code:

CORB Waste Sequence Number: 142536
Waste Sequence Number: 3238555
Sequence Number: 7170760
WCDA Code: D001

Waste Sequence Number: 3238555
Sequence Number: 7170761
WCDA Code: D018

Waste Sequence Number: 3238556
Sequence Number: 7170807
WCDA Code: D001

Waste Sequence Number: 3238556
Sequence Number: 7170808
WCDA Code: D035

Waste Sequence Number: 3238557
Sequence Number: 7170816
WCDA Code: D002

Waste Sequence Number: 3238558
Sequence Number: 7170835
WCDA Code: D002

Waste Sequence Number: 3238552
Sequence Number: 7170771
WCDA Code: D001

Waste Sequence Number: 3238554
Sequence Number: 7170732
WCDA Code: D001

Waste Sequence Number: 3238554
Sequence Number: 7170733
WCDA Code: D005

Waste Sequence Number: 3238554
Sequence Number: 7170734
WCDA Code: D007

Waste Sequence Number: 3238554
Sequence Number: 7170735
WCDA Code: D008

Map ID
Direction
Distance
Elevation

MAP FINDINGS

Site

Database(s)

EDR ID Number
EPA ID Number

HOME DEPOT 4726 (Continued)

S107672278

Waste Stream Source Code:	
CORB Waste Sequence Number:	142536
Waste Sequence Number:	3238552
Sequence Number:	1
WCDD Code:	G19
Waste Sequence Number:	3238554
Sequence Number:	1
WCDD Code:	G19
Waste Sequence Number:	3238556
Sequence Number:	1
WCDD Code:	G19
Waste Sequence Number:	3238557
Sequence Number:	1
WCDD Code:	G19
Waste Sequence Number:	3238558
Sequence Number:	1
WCDD Code:	G19
Waste Sequence Number:	3238559
Sequence Number:	1
WCDD Code:	G19
Waste Sequence Number:	3238560
Sequence Number:	1
WCDD Code:	G19
Waste Sequence Number:	3238561
Sequence Number:	1
WCDD Code:	G19
Waste Sequence Number:	3238585
Sequence Number:	1
WCDD Code:	G19
Waste Sequence Number:	3238555
Sequence Number:	1
WCDD Code:	G13
Name:	HOME DEPOT 4726
Address:	9310 QUIL CEDA BLVD
City,State,Zip:	MARYSVILLE, WA 98271
Facility Address 2:	Not reported
Facility ID:	7590323
EPA ID:	WAH000024252
NAICS:	444110
State Waste Code Desc:	WT02
Federal Waste Code Desc:	D001, D002, D005, D006, D007, D008, D009, D016, D018, D035
Form Comm:	Not reported
Data Year:	2012
Permit by Rule:	False
Mailing Address 2:	Not reported
Treatment by Generator:	False

Map ID
Direction
Distance
Elevation

MAP FINDINGS

Site

Database(s)

EDR ID Number
EPA ID Number

HOME DEPOT 4726 (Continued)

S107672278

Mixed Radioactive Waste:	False
Importer of Hazardous Waste:	False
Immediate Recycler:	False
Treatment/Storage/Disposal/Recycling Facility:	False
Generator of Dangerous Fuel Waste:	False
Generator Marketing to Burner:	False
Other Marketers (i.e., blender, distributor, etc.):	False
Utility Boiler Burner:	False
Industry Boiler Burner:	False
Industrial Furnace:	False
Smelter Defferal:	False
Universal Waste:	Not reported
Off-Specification:	Not reported
LN Address 2:	Not reported
Tax Reg #:	581853319
Business Type:	Home Center
Mail Name:	The Home Depot 4726
Mailing Address:	5151 San Felipe St, Suite 1600
Mailing City,State,Zip:	Houston, TX 77056
Legal Organization Name:	The Home Depot USA
Legal Organization Type:	Private
Legal Contact:	Not reported
Legal Address:	2455 Paces Ferry Rd
Legal Address 2:	Not reported
Legal City,State,Zip:	Atlanta, GA 30339
Legal Phone Number:	(770)433-8211
Legal Effective Date:	08/16/2001
Land Organization Name:	The Home Depot USA
Land Organization Type:	Private
Land Contact:	Not reported
Land Address:	2455 Paces Ferry Rd
Land City,State,Zip:	Atlanta, GA 30339
Land Phone Number:	(770)433-8211
Operator Organization Name:	The Home Depot USA
Operator Organization Type:	Private
Operator:	Not reported
Operator Address:	2455 Paces Ferry Rd
Operator Address 2:	Not reported
Operator City,State,Zip:	Atlanta, GA 30339
Operator Phone Number:	(770)433-8211
Operator Effective Date:	08/16/2001
Site Contact:	Chris Baker
Site Contact Address:	5151 San Felipe, Suite 1600
Contact City,State,Zip:	Houston, TX 77056
Site Contact Phone Number:	713-625-7015
Site Contact Email:	chris.baker@pscnw.com
Gen Status Code:	MQG
Monthly Generation:	False
Batch Generation:	True
One Time Generation:	False
Transport Own Waste:	False
Tranports Other Waste:	False
Recycler Onsite:	False
Transfer Facility:	False
Other Exemption:	Not reported
UW Battery Gen:	False
Used Oil Transporter:	False

Map ID
Direction
Distance
Elevation

MAP FINDINGS

Site

Database(s)

EDR ID Number
EPA ID Number

HOME DEPOT 4726 (Continued)

S107672278

Used Oil Transfer Facility:	False
Used Oil Processor:	False
Used Oil Refiner:	False
Used Oil Fuel Marketer Directs Shipments:	False
Used Oil Fuel Marketer Meets Specs:	False
Site Contact Address 2:	Not reported
SIC Code:	Not reported
CRK Number:	Not reported
Active:	Not reported
CAS Number:	Not reported
Chemical Name:	Not reported
EHS:	Not reported
EHS CAS Number:	Not reported
EHS Name:	Not reported
Waste Stream Generated:	
Waste Managed Off Site:	Y
State Only Waste Code 1:	Not reported
State Only Waste Code 2:	Not reported
Report Managed On Site:	0
KG Managed On Site:	0
Generator Treatment Code:	Not reported
Permit By Rule Code:	Not reported
WCDE Residence Code:	Not reported
WCDH Origin Code:	1
WCDE On Site Code:	Not reported
WCDB Code:	W801
Description:	WASTE COMPRESSED GAS
CORb Sequence Number:	138315
Sequence Number:	2677174
Mixed Radioactive Flag:	False
Designation Code:	D
Reported Quantity:	5
Quantity Unit:	LB
Kilograms Quantity:	2.26800003
Density Number:	0
Density Quantity:	Not reported
Waste Managed Off Site:	Y
State Only Waste Code 1:	Not reported
State Only Waste Code 2:	Not reported
Report Managed On Site:	0
KG Managed On Site:	0
Generator Treatment Code:	Not reported
Permit By Rule Code:	Not reported
WCDE Residence Code:	Not reported
WCDH Origin Code:	1
WCDE On Site Code:	Not reported
WCDB Code:	W001
Description:	WASTE CORROSIVE LIQUID ACIDIC
CORb Sequence Number:	138315
Sequence Number:	2677181
Mixed Radioactive Flag:	False
Designation Code:	D
Reported Quantity:	101
Quantity Unit:	LB
Kilograms Quantity:	45.8136007
Density Number:	0

Map ID
Direction
Distance
Elevation

MAP FINDINGS

Site

Database(s)

EDR ID Number
EPA ID Number

HOME DEPOT 4726 (Continued)

S107672278

Density Quantity:	Not reported
Waste Managed Off Site:	Y
State Only Waste Code 1:	Not reported
State Only Waste Code 2:	Not reported
Report Managed On Site:	0
KG Managed On Site:	0
Generator Treatment Code:	Not reported
Permit By Rule Code:	Not reported
WCDE Residence Code:	Not reported
WCDH Origin Code:	1
WCDE On Site Code:	Not reported
WCDB Code:	W320
Description:	CRUSHED FLUORESCENT BULBS
CORb Sequence Number:	138315
Sequence Number:	2677183
Mixed Radioactive Flag:	False
Designation Code:	D
Reported Quantity:	15
Quantity Unit:	LB
Kilograms Quantity:	6.80400011
Density Number:	0
Density Quantity:	Not reported
Waste Managed Off Site:	Y
State Only Waste Code 1:	Not reported
State Only Waste Code 2:	Not reported
Report Managed On Site:	0
KG Managed On Site:	0
Generator Treatment Code:	Not reported
Permit By Rule Code:	Not reported
WCDE Residence Code:	Not reported
WCDH Origin Code:	1
WCDE On Site Code:	Not reported
WCDB Code:	W401
Description:	Waste Toxic Solid / Hazardous Waste Solid
CORb Sequence Number:	138315
Sequence Number:	2677184
Mixed Radioactive Flag:	False
Designation Code:	D
Reported Quantity:	385
Quantity Unit:	LB
Kilograms Quantity:	174.636003
Density Number:	0
Density Quantity:	Not reported
Waste Managed Off Site:	Y
State Only Waste Code 1:	Not reported
State Only Waste Code 2:	Not reported
Report Managed On Site:	0
KG Managed On Site:	0
Generator Treatment Code:	Not reported
Permit By Rule Code:	Not reported
WCDE Residence Code:	Not reported
WCDH Origin Code:	1
WCDE On Site Code:	Not reported
WCDB Code:	W001

Map ID
Direction
Distance
Elevation

MAP FINDINGS

Site

Database(s)

EDR ID Number
EPA ID Number

HOME DEPOT 4726 (Continued)

S107672278

Description: WASTE OXIDIZING SOLID N.O.S.
CORb Sequence Number: 138315
Sequence Number: 2677175
Mixed Radioactive Flag: False
Designation Code: D
Reported Quantity: 17
Quantity Unit: LB
Kilograms Quantity: 7.71120013
Density Number: 0
Density Quantity: Not reported

Waste Managed Off Site: Y
State Only Waste Code 1: Not reported
State Only Waste Code 2: Not reported
Report Managed On Site: 0
KG Managed On Site: 0
Generator Treatment Code: Not reported
Permit By Rule Code: Not reported
WCDE Residence Code: Not reported
WCDH Origin Code: 1
WCDE On Site Code: Not reported
WCDB Code: W801

Description: WASTE AEROSOLS
CORb Sequence Number: 138315
Sequence Number: 2677176
Mixed Radioactive Flag: False
Designation Code: D
Reported Quantity: 383
Quantity Unit: LB
Kilograms Quantity: 173.728802
Density Number: 0
Density Quantity: Not reported

Waste Managed Off Site: Y
State Only Waste Code 1: Not reported
State Only Waste Code 2: Not reported
Report Managed On Site: 0
KG Managed On Site: 0
Generator Treatment Code: Not reported
Permit By Rule Code: Not reported
WCDE Residence Code: Not reported
WCDH Origin Code: 1
WCDE On Site Code: Not reported
WCDB Code: W211

Description: WASTE GASOLINE
CORb Sequence Number: 138315
Sequence Number: 2677177
Mixed Radioactive Flag: False
Designation Code: D
Reported Quantity: 211
Quantity Unit: LB
Kilograms Quantity: 95.7096016
Density Number: 0
Density Quantity: Not reported

Waste Managed Off Site: Y
State Only Waste Code 1: Not reported

Map ID
Direction
Distance
Elevation

MAP FINDINGS

Site

Database(s)

EDR ID Number
EPA ID Number

HOME DEPOT 4726 (Continued)

S107672278

State Only Waste Code 2:	Not reported
Report Managed On Site:	0
KG Managed On Site:	0
Generator Treatment Code:	Not reported
Permit By Rule Code:	Not reported
WCDE Residence Code:	Not reported
WCDH Origin Code:	1
WCDE On Site Code:	Not reported
WCDB Code:	W211
Description:	WASTE FLAMMABLE LIQUIDS
CORb Sequence Number:	138315
Sequence Number:	2677178
Mixed Radioactive Flag:	False
Designation Code:	D
Reported Quantity:	565
Quantity Unit:	LB
Kilograms Quantity:	256.284004
Density Number:	0
Density Quantity:	Not reported
Waste Managed Off Site:	Y
State Only Waste Code 1:	WT02
State Only Waste Code 2:	Not reported
Report Managed On Site:	0
KG Managed On Site:	0
Generator Treatment Code:	Not reported
Permit By Rule Code:	Not reported
WCDE Residence Code:	Not reported
WCDH Origin Code:	1
WCDE On Site Code:	Not reported
WCDB Code:	W001
Description:	WASTE TOXIC LIQUIDS ORGANIC N.O.S.
CORb Sequence Number:	138315
Sequence Number:	2688640
Mixed Radioactive Flag:	False
Designation Code:	D
Reported Quantity:	222
Quantity Unit:	LB
Kilograms Quantity:	100.699201
Density Number:	0
Density Quantity:	Not reported
Waste Managed Off Site:	Y
State Only Waste Code 1:	Not reported
State Only Waste Code 2:	Not reported
Report Managed On Site:	0
KG Managed On Site:	0
Generator Treatment Code:	Not reported
Permit By Rule Code:	Not reported
WCDE Residence Code:	Not reported
WCDH Origin Code:	1
WCDE On Site Code:	Not reported
WCDB Code:	W110
Description:	WASTE CORROSIVE LIQUID BASIC
CORb Sequence Number:	138315
Sequence Number:	2677182
Mixed Radioactive Flag:	False

Map ID
Direction
Distance
Elevation

MAP FINDINGS

Site

Database(s)

EDR ID Number
EPA ID Number

HOME DEPOT 4726 (Continued)

S107672278

Designation Code: D
Reported Quantity: 282
Quantity Unit: LB
Kilograms Quantity: 127.915202
Density Number: 0
Density Quantity: Not reported

Shipments Sent:

CORB Waste Sequence Number: 138315
Waste Sequence Number: 2677175
Sequence Number: 1398775
Shipment Date: 2012-07-05 00:00:00
Manifest Document ID: 000327949PSC
Reported Quantity: 17
Unit of Measure: LB
Kilograms Quantity: 7.71120013
Receiving EPAID: WAD991281767

Waste Sequence Number: 2677176
Sequence Number: 1398782
Shipment Date: 2012-11-21 00:00:00
Manifest Document ID: 000060119DAT
Reported Quantity: 26
Unit of Measure: LB
Kilograms Quantity: 11.7936002
Receiving EPAID: WAD991281767

Waste Sequence Number: 2677176
Sequence Number: 1398781
Shipment Date: 2012-10-11 00:00:00
Manifest Document ID: 000386278PSC
Reported Quantity: 20
Unit of Measure: LB
Kilograms Quantity: 9.07200015
Receiving EPAID: WAD991281767

Waste Sequence Number: 2677176
Sequence Number: 1398783
Shipment Date: 2012-12-31 00:00:00
Manifest Document ID: 000060463DAT
Reported Quantity: 27
Unit of Measure: LB
Kilograms Quantity: 12.2472002
Receiving EPAID: WAD991281767

Waste Sequence Number: 2677176
Sequence Number: 1398779
Shipment Date: 2012-07-05 00:00:00
Manifest Document ID: 000327949PSC
Reported Quantity: 57
Unit of Measure: LB
Kilograms Quantity: 25.8552004
Receiving EPAID: WAD991281767

Waste Sequence Number: 2677176
Sequence Number: 1398776
Shipment Date: 2012-01-27 00:00:00

Map ID
Direction
Distance
Elevation

MAP FINDINGS

Site

Database(s)

EDR ID Number
EPA ID Number

HOME DEPOT 4726 (Continued)

S107672278

Mainfest Document ID:	000242166PSC
Reported Quantity:	47
Unit of Measure:	LB
Kilograms Quantity:	21.3192003
Receiving EPAID:	WAD991281767
Waste Sequence Number:	2677176
Sequence Number:	1398777
Shipment Date:	2012-03-12 00:00:00
Mainfest Document ID:	000047101DAT
Reported Quantity:	52
Unit of Measure:	LB
Kilograms Quantity:	23.5872004
Receiving EPAID:	WAD991281767
Waste Sequence Number:	2677176
Sequence Number:	1398778
Shipment Date:	2012-05-08 00:00:00
Mainfest Document ID:	000299025PSC
Reported Quantity:	84
Unit of Measure:	LB
Kilograms Quantity:	38.1024006
Receiving EPAID:	WAD991281767
Waste Sequence Number:	2677176
Sequence Number:	1398780
Shipment Date:	2012-09-06 00:00:00
Mainfest Document ID:	000059320DAT
Reported Quantity:	70
Unit of Measure:	LB
Kilograms Quantity:	31.7520005
Receiving EPAID:	WAD991281767
Waste Sequence Number:	2677177
Sequence Number:	1398828
Shipment Date:	2012-10-11 00:00:00
Mainfest Document ID:	000386278PSC
Reported Quantity:	15
Unit of Measure:	LB
Kilograms Quantity:	6.80400011
Receiving EPAID:	WAD991281767
Waste Sequence Number:	2677177
Sequence Number:	1398829
Shipment Date:	2012-12-31 00:00:00
Mainfest Document ID:	000060463DAT
Reported Quantity:	37
Unit of Measure:	LB
Kilograms Quantity:	16.7832002
Receiving EPAID:	WAD991281767
Waste Stream Off Site Mgmt:	
Waste CORB Sequence Number:	138315
Waste Sequence Number:	2677174
Sequence Number:	676539
Received EPAID:	WAD991281767
Managed Quantity:	5

Map ID
Direction
Distance
Elevation

MAP FINDINGS

Site

Database(s)

EDR ID Number
EPA ID Number

HOME DEPOT 4726 (Continued)

S107672278

Kilogram Quantity:	2.26800003
Recycled Percentage:	0
Waste Management System Code:	H132
Waste Sequence Number:	2677181
Sequence Number:	681272
Received EPAID:	WAD991281767
Managed Quantity:	101
Kilogram Quantity:	45.8136007
Recycled Percentage:	0
Waste Management System Code:	H040
Waste Sequence Number:	2677183
Sequence Number:	681276
Received EPAID:	WAD991281767
Managed Quantity:	15
Kilogram Quantity:	6.80400011
Recycled Percentage:	99
Waste Management System Code:	H010
Waste Sequence Number:	2677184
Sequence Number:	681277
Received EPAID:	WAD991281767
Managed Quantity:	385
Kilogram Quantity:	174.636003
Recycled Percentage:	0
Waste Management System Code:	H132
Waste Sequence Number:	2677182
Sequence Number:	681273
Received EPAID:	WAD991281767
Managed Quantity:	282
Kilogram Quantity:	127.915202
Recycled Percentage:	0
Waste Management System Code:	H121
Waste Sequence Number:	2677175
Sequence Number:	676543
Received EPAID:	WAD991281767
Managed Quantity:	17
Kilogram Quantity:	7.71120013
Recycled Percentage:	0
Waste Management System Code:	H071
Waste Sequence Number:	2677176
Sequence Number:	676544
Received EPAID:	WAD991281767
Managed Quantity:	383
Kilogram Quantity:	173.728802
Recycled Percentage:	0
Waste Management System Code:	H061
Waste Sequence Number:	2677177
Sequence Number:	676558
Received EPAID:	WAD991281767
Managed Quantity:	211
Kilogram Quantity:	95.7096016

Map ID
Direction
Distance
Elevation

MAP FINDINGS

Site

Database(s)

EDR ID Number
EPA ID Number

HOME DEPOT 4726 (Continued)

S107672278

Recycled Percentage: 0
Waste Management System Code: H050

Waste Sequence Number: 2677178
Sequence Number: 676560
Received EPAID: WAD991281767
Managed Quantity: 565
Kilogram Quantity: 256.284004
Recycled Percentage: 0
Waste Management System Code: H050

Waste Sequence Number: 2688640
Sequence Number: 681279
Received EPAID: WAD991281767
Managed Quantity: 222
Kilogram Quantity: 100.699201
Recycled Percentage: 0
Waste Management System Code: H040

Waste Stream Comments:

CORB Waste Sequence Number: 138315
Comments: A-7. Damaged Retail Product
Waste Sequence Number: 2677174
Sequence Number: 1

Comments: A-7. Damaged Retail Product
Waste Sequence Number: 2677175
Sequence Number: 1

Comments: A-7. Damaged Retail Product
Waste Sequence Number: 2677176
Sequence Number: 1

Comments: A-7. Removal of off spec material from equipment
Waste Sequence Number: 2677177
Sequence Number: 1

Comments: A-7. Damaged Retail Product
Waste Sequence Number: 2677178
Sequence Number: 1

Comments: A-7. Damaged Retail Product
Waste Sequence Number: 2677181
Sequence Number: 1

Comments: A-7. Damaged Retail Product
Waste Sequence Number: 2677182
Sequence Number: 1

Comments: A-7. Damaged Retail Product
Waste Sequence Number: 2677183
Sequence Number: 1

Comments: A-7. Damaged Retail Product
Waste Sequence Number: 2677184
Sequence Number: 1

Map ID
Direction
Distance
Elevation

MAP FINDINGS

Site

Database(s)

EDR ID Number
EPA ID Number

HOME DEPOT 4726 (Continued)

S107672278

Comments: A-7. Damaged Retail Product
Waste Sequence Number: 2688640
Sequence Number: 1

Waste Stream EPA Code:
CORB Waste Sequence Number: 138315
Waste Sequence Number: 2677175
Sequence Number: 5986241
WCDA Code: D001

Waste Sequence Number: 2677176
Sequence Number: 5986265
WCDA Code: D001

Waste Sequence Number: 2677176
Sequence Number: 5986266
WCDA Code: D005

Waste Sequence Number: 2677176
Sequence Number: 5986267
WCDA Code: D007

Waste Sequence Number: 2677176
Sequence Number: 5986268
WCDA Code: D008

Waste Sequence Number: 2677176
Sequence Number: 5986269
WCDA Code: D035

Waste Sequence Number: 2677177
Sequence Number: 5986581
WCDA Code: D001

Waste Sequence Number: 2677177
Sequence Number: 5986582
WCDA Code: D018

Waste Sequence Number: 2677178
Sequence Number: 5993517
WCDA Code: D001

Waste Sequence Number: 2677178
Sequence Number: 5993518
WCDA Code: D035

Waste Sequence Number: 2677174
Sequence Number: 5986216
WCDA Code: D001

Waste Stream Source Code:
CORB Waste Sequence Number: 138315
Waste Sequence Number: 2677177
Sequence Number: 1
WCDD Code: G13

Map ID
Direction
Distance
Elevation

MAP FINDINGS

Site

Database(s)

EDR ID Number
EPA ID Number

HOME DEPOT 4726 (Continued)

S107672278

Waste Sequence Number: 2677174
Sequence Number: 1
WCDD Code: G19

Waste Sequence Number: 2677175
Sequence Number: 1
WCDD Code: G19

Waste Sequence Number: 2677176
Sequence Number: 1
WCDD Code: G19

Waste Sequence Number: 2677178
Sequence Number: 1
WCDD Code: G19

Waste Sequence Number: 2677181
Sequence Number: 1
WCDD Code: G19

Waste Sequence Number: 2677182
Sequence Number: 1
WCDD Code: G19

Waste Sequence Number: 2677183
Sequence Number: 1
WCDD Code: G19

Waste Sequence Number: 2677184
Sequence Number: 1
WCDD Code: G19

Waste Sequence Number: 2688640
Sequence Number: 1
WCDD Code: G19

Name: HOME DEPOT 4726
Address: 9310 QUIL CEDA BLVD
City,State,Zip: MARYSVILLE, WA 98271
Facility Address 2: Not reported
Facility ID: 7590323
EPA ID: WAH000024252
NAICS: 444110
State Waste Code Desc: WT02
Federal Waste Code Desc: D001, D002, D005, D006, D007, D008, D009, D016, D018, D035, U160, U279
Form Comm: Not reported
Data Year: 2011
Permit by Rule: False
Mailing Address 2: Not reported
Treatment by Generator: False
Mixed Radioactive Waste: False
Importer of Hazardous Waste: False
Immediate Recycler: False
Treatment/Storage/Disposal/Recycling Facility: False
Generator of Dangerous Fuel Waste: False
Generator Marketing to Burner: False

Map ID
Direction
Distance
Elevation

MAP FINDINGS

Site

Database(s)

EDR ID Number
EPA ID Number

HOME DEPOT 4726 (Continued)

S107672278

Other Marketers (i.e., blender, distributor, etc.):	False
Utility Boiler Burner:	False
Industry Boiler Burner:	False
Industrial Furnace:	False
Smelter Defferal:	False
Universal Waste:	Not reported
Off-Specification:	Not reported
LN Address 2:	Not reported
Tax Reg #:	581853319
Business Type:	Home Center
Mail Name:	The Home Depot 4726
Mailing Address:	5151 San Felipe St, Suite 1600
Mailing City,State,Zip:	Houston, TX 77056
Legal Organization Name:	The Home Depot USA
Legal Organization Type:	Private
Legal Contact:	Not reported
Legal Address:	2455 Paces Ferry Rd
Legal Address 2:	Not reported
Legal City,State,Zip:	Atlanta, GA 30339
Legal Phone Number:	(770)433-8211
Legal Effective Date:	08/16/2001
Land Organization Name:	The Home Depot USA
Land Organization Type:	Private
Land Contact:	Not reported
Land Address:	2455 Paces Ferry Rd
Land City,State,Zip:	Atlanta, GA 30339
Land Phone Number:	(770)433-8211
Operator Organization Name:	The Home Depot USA
Operator Organization Type:	Private
Operator:	Not reported
Operator Address:	2455 Paces Ferry Rd
Operator Address 2:	Not reported
Operator City,State,Zip:	Atlanta, GA 30339
Operator Phone Number:	(770)433-8211
Operator Effective Date:	08/16/2001
Site Contact:	Chris Baker
Site Contact Address:	5151 San Felipe, Suite 1600
Contact City,State,Zip:	Houston, TX 77056
Site Contact Phone Number:	713-625-7015
Site Contact Email:	chris.baker@pscnw.com
Gen Status Code:	MQG
Monthly Generation:	False
Batch Generation:	True
One Time Generation:	False
Transport Own Waste:	False
Tranports Other Waste:	False
Recycler Onsite:	False
Transfer Facility:	False
Other Exemption:	Not reported
UW Battery Gen:	False
Used Oil Transporter:	False
Used Oil Transfer Facility:	False
Used Oil Processor:	False
Used Oil Refiner:	False
Used Oil Fuel Marketer Directs Shipments:	False
Used Oil Fuel Marketer Meets Specs:	False
Site Contact Address 2:	Not reported

Map ID
Direction
Distance
Elevation

MAP FINDINGS

Site

Database(s)

EDR ID Number
EPA ID Number

HOME DEPOT 4726 (Continued)

S107672278

SIC Code:	Not reported
CRK Number:	Not reported
Active:	Not reported
CAS Number:	Not reported
Chemical Name:	Not reported
EHS:	Not reported
EHS CAS Number:	Not reported
EHS Name:	Not reported
Waste Stream Generated:	
Waste Managed Off Site:	Y
State Only Waste Code 1:	Not reported
State Only Waste Code 2:	Not reported
Report Managed On Site:	0
KG Managed On Site:	0
Generator Treatment Code:	Not reported
Permit By Rule Code:	Not reported
WCDE Residence Code:	Not reported
WCDH Origin Code:	1
WCDE On Site Code:	Not reported
WCDB Code:	W001
Description:	WASTE OXIDIZING SOLID N.O.S.
CORb Sequence Number:	132394
Sequence Number:	2645368
Mixed Radioactive Flag:	False
Designation Code:	D
Reported Quantity:	6
Quantity Unit:	LB
Kilograms Quantity:	2.72160004
Density Number:	0
Density Quantity:	Not reported
Waste Managed Off Site:	Y
State Only Waste Code 1:	Not reported
State Only Waste Code 2:	Not reported
Report Managed On Site:	0
KG Managed On Site:	0
Generator Treatment Code:	Not reported
Permit By Rule Code:	Not reported
WCDE Residence Code:	Not reported
WCDH Origin Code:	1
WCDE On Site Code:	Not reported
WCDB Code:	W211
Description:	WASTE GASOLINE
CORb Sequence Number:	132394
Sequence Number:	2645370
Mixed Radioactive Flag:	False
Designation Code:	D
Reported Quantity:	282
Quantity Unit:	LB
Kilograms Quantity:	127.915202
Density Number:	0
Density Quantity:	Not reported
Waste Managed Off Site:	Y
State Only Waste Code 1:	Not reported
State Only Waste Code 2:	Not reported
Report Managed On Site:	0

Map ID
Direction
Distance
Elevation

MAP FINDINGS

Site

Database(s)

EDR ID Number
EPA ID Number

HOME DEPOT 4726 (Continued)

S107672278

KG Managed On Site:	0
Generator Treatment Code:	Not reported
Permit By Rule Code:	Not reported
WCDE Residence Code:	Not reported
WCDH Origin Code:	1
WCDE On Site Code:	Not reported
WCDB Code:	W110
Description:	WASTE CORROSIVE LIQUID BASIC
CORb Sequence Number:	132394
Sequence Number:	2645375
Mixed Radioactive Flag:	False
Designation Code:	D
Reported Quantity:	287
Quantity Unit:	LB
Kilograms Quantity:	130.183202
Density Number:	0
Density Quantity:	Not reported
Waste Managed Off Site:	Y
State Only Waste Code 1:	Not reported
State Only Waste Code 2:	Not reported
Report Managed On Site:	0
KG Managed On Site:	0
Generator Treatment Code:	Not reported
Permit By Rule Code:	Not reported
WCDE Residence Code:	Not reported
WCDH Origin Code:	1
WCDE On Site Code:	Not reported
WCDB Code:	W320
Description:	CRUSHED FLUORESCENT BULBS
CORb Sequence Number:	132394
Sequence Number:	2645377
Mixed Radioactive Flag:	False
Designation Code:	D
Reported Quantity:	39
Quantity Unit:	LB
Kilograms Quantity:	17.6904003
Density Number:	0
Density Quantity:	Not reported
Waste Managed Off Site:	Y
State Only Waste Code 1:	Not reported
State Only Waste Code 2:	Not reported
Report Managed On Site:	0
KG Managed On Site:	0
Generator Treatment Code:	Not reported
Permit By Rule Code:	Not reported
WCDE Residence Code:	Not reported
WCDH Origin Code:	1
WCDE On Site Code:	Not reported
WCDB Code:	W211
Description:	WASTE FLAMMABLE LIQUIDS
CORb Sequence Number:	132394
Sequence Number:	2645371
Mixed Radioactive Flag:	False
Designation Code:	D
Reported Quantity:	354

Map ID
Direction
Distance
Elevation

MAP FINDINGS

Site

Database(s)

EDR ID Number
EPA ID Number

HOME DEPOT 4726 (Continued)

S107672278

Quantity Unit:	LB
Kilograms Quantity:	160.574402
Density Number:	0
Density Quantity:	Not reported
Waste Managed Off Site:	Y
State Only Waste Code 1:	Not reported
State Only Waste Code 2:	Not reported
Report Managed On Site:	0
KG Managed On Site:	0
Generator Treatment Code:	Not reported
Permit By Rule Code:	Not reported
WCDE Residence Code:	Not reported
WCDH Origin Code:	1
WCDE On Site Code:	Not reported
WCDB Code:	W209
Description:	WASTE PAINT RELATED MATERIAL
CORb Sequence Number:	132394
Sequence Number:	2645372
Mixed Radioactive Flag:	False
Designation Code:	D
Reported Quantity:	97
Quantity Unit:	LB
Kilograms Quantity:	43.9992007
Density Number:	0
Density Quantity:	Not reported
Waste Managed Off Site:	Y
State Only Waste Code 1:	WT02
State Only Waste Code 2:	Not reported
Report Managed On Site:	0
KG Managed On Site:	0
Generator Treatment Code:	Not reported
Permit By Rule Code:	Not reported
WCDE Residence Code:	Not reported
WCDH Origin Code:	1
WCDE On Site Code:	Not reported
WCDB Code:	W002
Description:	Waste Solids Containing Flammable Liquids
CORb Sequence Number:	132394
Sequence Number:	2645373
Mixed Radioactive Flag:	False
Designation Code:	D
Reported Quantity:	116
Quantity Unit:	LB
Kilograms Quantity:	52.6176009
Density Number:	0
Density Quantity:	Not reported
Waste Managed Off Site:	Y
State Only Waste Code 1:	Not reported
State Only Waste Code 2:	Not reported
Report Managed On Site:	0
KG Managed On Site:	0
Generator Treatment Code:	Not reported
Permit By Rule Code:	Not reported
WCDE Residence Code:	Not reported

Map ID
Direction
Distance
Elevation

MAP FINDINGS

Site

Database(s)

EDR ID Number
EPA ID Number

HOME DEPOT 4726 (Continued)

S107672278

WCDH Origin Code: 1
WCDE On Site Code: Not reported
WCDB Code: W001
Description: WASTE CORROSIVE LIQUID ACIDIC
CORb Sequence Number: 132394
Sequence Number: 2645374
Mixed Radioactive Flag: False
Designation Code: D
Reported Quantity: 24
Quantity Unit: LB
Kilograms Quantity: 10.8864001
Density Number: 0
Density Quantity: Not reported

Waste Managed Off Site: Y
State Only Waste Code 1: Not reported
State Only Waste Code 2: Not reported
Report Managed On Site: 0
KG Managed On Site: 0
Generator Treatment Code: Not reported
Permit By Rule Code: Not reported
WCDE Residence Code: Not reported
WCDH Origin Code: 1
WCDE On Site Code: Not reported
WCDB Code: W801
Description: WASTE COMPRESSED GAS
CORb Sequence Number: 132394
Sequence Number: 2645367
Mixed Radioactive Flag: False
Designation Code: D
Reported Quantity: 9
Quantity Unit: LB
Kilograms Quantity: 4.08240007
Density Number: 0
Density Quantity: Not reported

Waste Managed Off Site: Y
State Only Waste Code 1: Not reported
State Only Waste Code 2: Not reported
Report Managed On Site: 0
KG Managed On Site: 0
Generator Treatment Code: Not reported
Permit By Rule Code: Not reported
WCDE Residence Code: Not reported
WCDH Origin Code: 1
WCDE On Site Code: Not reported
WCDB Code: W801
Description: WASTE AEROSOLS
CORb Sequence Number: 132394
Sequence Number: 2645369
Mixed Radioactive Flag: False
Designation Code: D
Reported Quantity: 379
Quantity Unit: LB
Kilograms Quantity: 171.914402
Density Number: 0
Density Quantity: Not reported

Map ID
Direction
Distance
Elevation

MAP FINDINGS

Site

Database(s)

EDR ID Number
EPA ID Number

HOME DEPOT 4726 (Continued)

S107672278

Waste Managed Off Site: Y
State Only Waste Code 1: Not reported
State Only Waste Code 2: Not reported
Report Managed On Site: 0
KG Managed On Site: 0
Generator Treatment Code: Not reported
Permit By Rule Code: Not reported
WCDE Residence Code: Not reported
WCDH Origin Code: 1
WCDE On Site Code: Not reported
WCDB Code: W401
Description: Waste Toxic Solid / Hazardous Waste Solid
CORB Sequence Number: 132394
Sequence Number: 2645378
Mixed Radioactive Flag: False
Designation Code: D
Reported Quantity: 870
Quantity Unit: LB
Kilograms Quantity: 394.632006
Density Number: 0
Density Quantity: Not reported

Shipments Sent:

CORB Waste Sequence Number: 132394
Waste Sequence Number: 2645368
Sequence Number: 1299352
Shipment Date: 2011-11-23 00:00:00
Manifest Document ID: 000035099DAT
Reported Quantity: 6
Unit of Measure: LB
Kilograms Quantity: 2.72160004
Receiving EPAID: WAD991281767

Waste Sequence Number: 2645370
Sequence Number: 1299326
Shipment Date: 2011-11-23 00:00:00
Manifest Document ID: 000035099DAT
Reported Quantity: 25
Unit of Measure: LB
Kilograms Quantity: 11.3400001
Receiving EPAID: WAD991281767

Waste Sequence Number: 2645370
Sequence Number: 1299325
Shipment Date: 2011-09-29 00:00:00
Manifest Document ID: 000034611DAT
Reported Quantity: 87
Unit of Measure: LB
Kilograms Quantity: 39.4632006
Receiving EPAID: WAD991281767

Waste Sequence Number: 2645370
Sequence Number: 1299324
Shipment Date: 2011-06-09 00:00:00
Manifest Document ID: 000027902DAT
Reported Quantity: 170
Unit of Measure: LB

Map ID
Direction
Distance
Elevation

MAP FINDINGS

Site

Database(s)

EDR ID Number
EPA ID Number

HOME DEPOT 4726 (Continued)

S107672278

Kilograms Quantity:	77.1120013
Receiving EPAID:	WAD991281767
Waste Sequence Number:	2645375
Sequence Number:	1299320
Shipment Date:	2011-04-14 00:00:00
Mainfest Document ID:	000006947DAT
Reported Quantity:	13
Unit of Measure:	LB
Kilograms Quantity:	5.89680010
Receiving EPAID:	WAD991281767
Waste Sequence Number:	2645375
Sequence Number:	1299319
Shipment Date:	2011-02-15 00:00:00
Mainfest Document ID:	000006558DAT
Reported Quantity:	23
Unit of Measure:	LB
Kilograms Quantity:	10.4328001
Receiving EPAID:	WAD991281767
Waste Sequence Number:	2645375
Sequence Number:	1299322
Shipment Date:	2011-08-04 00:00:00
Mainfest Document ID:	000030415DAT
Reported Quantity:	108
Unit of Measure:	LB
Kilograms Quantity:	48.9888008
Receiving EPAID:	WAD991281767
Waste Sequence Number:	2645375
Sequence Number:	1299321
Shipment Date:	2011-06-09 00:00:00
Mainfest Document ID:	000027902DAT
Reported Quantity:	76
Unit of Measure:	LB
Kilograms Quantity:	34.4736005
Receiving EPAID:	WAD991281767
Waste Sequence Number:	2645375
Sequence Number:	1299323
Shipment Date:	2011-09-29 00:00:00
Mainfest Document ID:	000034611DAT
Reported Quantity:	67
Unit of Measure:	LB
Kilograms Quantity:	30.3912005
Receiving EPAID:	WAD991281767
Waste Sequence Number:	2645377
Sequence Number:	1299327
Shipment Date:	2011-08-04 00:00:00
Mainfest Document ID:	000030415DAT
Reported Quantity:	39
Unit of Measure:	LB
Kilograms Quantity:	17.6904003
Receiving EPAID:	WAD991281767

Map ID
Direction
Distance
Elevation

MAP FINDINGS

Site

Database(s)

EDR ID Number
EPA ID Number

HOME DEPOT 4726 (Continued)

S107672278

Waste Sequence Number: 2645371
Sequence Number: 1299338
Shipment Date: 2011-11-23 00:00:00
Manifest Document ID: 000035099DAT
Reported Quantity: 15
Unit of Measure: LB
Kilograms Quantity: 6.80400011
Receiving EPAID: WAD991281767

Waste Stream Off Site Mgmt:
Waste CORB Sequence Number: 132394
Waste Sequence Number: 2645368
Sequence Number: 641981
Received EPAID: WAD991281767
Managed Quantity: 6
Kilogram Quantity: 2.72160004
Recycled Percentage: 0
Waste Management System Code: H071

Waste Sequence Number: 2645370
Sequence Number: 641967
Received EPAID: WAD991281767
Managed Quantity: 282
Kilogram Quantity: 127.915202
Recycled Percentage: 0
Waste Management System Code: H061

Waste Sequence Number: 2645375
Sequence Number: 641966
Received EPAID: WAD991281767
Managed Quantity: 287
Kilogram Quantity: 130.183202
Recycled Percentage: 0
Waste Management System Code: H121

Waste Sequence Number: 2645377
Sequence Number: 641968
Received EPAID: WAD991281767
Managed Quantity: 39
Kilogram Quantity: 17.6904003
Recycled Percentage: 0
Waste Management System Code: H010

Waste Sequence Number: 2645367
Sequence Number: 641982
Received EPAID: WAD991281767
Managed Quantity: 9
Kilogram Quantity: 4.08240007
Recycled Percentage: 0
Waste Management System Code: H040

Waste Sequence Number: 2645369
Sequence Number: 641965
Received EPAID: WAD991281767
Managed Quantity: 379
Kilogram Quantity: 171.914402
Recycled Percentage: 0

Map ID
Direction
Distance
Elevation

MAP FINDINGS

Site

Database(s)

EDR ID Number
EPA ID Number

HOME DEPOT 4726 (Continued)

S107672278

Waste Management System Code: H061

Waste Sequence Number: 2645378
Sequence Number: 641969
Received EPAID: WAD991281767
Managed Quantity: 870
Kilogram Quantity: 394.632006
Recycled Percentage: 0
Waste Management System Code: H040

Waste Sequence Number: 2645371
Sequence Number: 641970
Received EPAID: WAD991281767
Managed Quantity: 354
Kilogram Quantity: 160.574402
Recycled Percentage: 0
Waste Management System Code: H061

Waste Sequence Number: 2645372
Sequence Number: 641980
Received EPAID: WAD991281767
Managed Quantity: 97
Kilogram Quantity: 43.9992007
Recycled Percentage: 0
Waste Management System Code: H040

Waste Sequence Number: 2645373
Sequence Number: 641971
Received EPAID: WAD991281767
Managed Quantity: 116
Kilogram Quantity: 52.6176009
Recycled Percentage: 0
Waste Management System Code: H040

Waste Sequence Number: 2645374
Sequence Number: 641963
Received EPAID: WAD991281767
Managed Quantity: 24
Kilogram Quantity: 10.8864001
Recycled Percentage: 0
Waste Management System Code: H121

Waste Stream Comments:

CORB Waste Sequence Number: 132394
Comments: A-7. Damaged Retail Product
Waste Sequence Number: 2645367
Sequence Number: 1

Comments: A-7. Damaged Retail Product
Waste Sequence Number: 2645368
Sequence Number: 1

Comments: A-7. Damaged Retail Product
Waste Sequence Number: 2645369
Sequence Number: 1

Comments: A-7. Removal of off spec material from equipment

Map ID
Direction
Distance
Elevation

MAP FINDINGS

Site

Database(s)

EDR ID Number
EPA ID Number

HOME DEPOT 4726 (Continued)

S107672278

Waste Sequence Number:	2645370
Sequence Number:	1
Comments:	A-7. Damaged Retail Product
Waste Sequence Number:	2645371
Sequence Number:	1
Comments:	A-7. Damaged Retail Product
Waste Sequence Number:	2645372
Sequence Number:	1
Comments:	A-7. Debris from Damaged Retail Product or other process
Waste Sequence Number:	2645373
Sequence Number:	1
Comments:	A-7. Damaged Retail Product
Waste Sequence Number:	2645374
Sequence Number:	1
Comments:	A-7. Damaged Retail Product
Waste Sequence Number:	2645375
Sequence Number:	1
Comments:	A-7. Damaged Retail Product
Waste Sequence Number:	2645377
Sequence Number:	1
Comments:	A-7. Damaged Retail Product
Waste Sequence Number:	2645378
Sequence Number:	1
Waste Stream EPA Code:	
CORB Waste Sequence Number:	132394
Waste Sequence Number:	2645367
Sequence Number:	5829802
WCDA Code:	D001
Waste Sequence Number:	2645369
Sequence Number:	5829806
WCDA Code:	D001
Waste Sequence Number:	2645369
Sequence Number:	5829807
WCDA Code:	D005
Waste Sequence Number:	2645369
Sequence Number:	5829808
WCDA Code:	D007
Waste Sequence Number:	2645369
Sequence Number:	5829809
WCDA Code:	D008
Waste Sequence Number:	2645369
Sequence Number:	5829810
WCDA Code:	D035

Map ID
 Direction
 Distance
 Elevation

MAP FINDINGS

Site

Database(s)

EDR ID Number
 EPA ID Number

HOME DEPOT 4726 (Continued)

S107672278

Waste Sequence Number: 2645378
 Sequence Number: 5829829
 WCDA Code: D016

Waste Sequence Number: 2645368
 Sequence Number: 5829803
 WCDA Code: D001

Waste Sequence Number: 2645370
 Sequence Number: 5829804
 WCDA Code: D001

Waste Sequence Number: 2645370
 Sequence Number: 5829805
 WCDA Code: D018

Waste Sequence Number: 2645375
 Sequence Number: 5829825
 WCDA Code: D002

Name: HOME DEPOT 4726
 Address: 9310 QUIL CEDA BLVD
 City,State,Zip: MARYSVILLE, WA 98271
 Facility Address 2: Not reported
 Facility ID: 7590323
 EPA ID: WAH000024252
 NAICS: 444110
 State Waste Code Desc: WT02 - Toxic
 Federal Waste Code Desc: D001- Ignitable, D002- Corrosive, D005- Cadmium, D006-Barium, D007-Chromium, D008-Lead, D009-Mercury, D016-2,4-D, D018-Benzene, D035-Methyl Ethyl Ketone, U002-Acetone , U080-Methylene Chloride

Form Comm: Not reported
 Data Year: 2010
 Permit by Rule: False
 Mailing Address 2: Not reported
 Treatment by Generator: False
 Mixed Radioactive Waste: False
 Importer of Hazardous Waste: False
 Immediate Recycler: False
 Treatment/Storage/Disposal/Recycling Facility: False
 Generator of Dangerous Fuel Waste: False
 Generator Marketing to Burner: False
 Other Marketers (i.e., blender, distributor, etc.): False
 Utility Boiler Burner: False
 Industry Boiler Burner: False
 Industrial Furnace: False
 Smelter Defferal: False
 Universal Waste: Not reported
 Off-Specification: Not reported
 LN Address 2: Not reported
 Tax Reg #: 581853319
 Business Type: Home Center
 Mail Name: The Home Depot 4726
 Mailing Address: 5151 San Felipe St, Suite 1600
 Mailing City,State,Zip: Houston, TX 77056
 Legal Organization Name: The Home Depot USA

Map ID
Direction
Distance
Elevation

MAP FINDINGS

Site

Database(s)

EDR ID Number
EPA ID Number

HOME DEPOT 4726 (Continued)

S107672278

Legal Organization Type:	Private
Legal Contact:	Not reported
Legal Address:	2455 Paces Ferry Rd
Legal Address 2:	Not reported
Legal City,State,Zip:	Atlanta, GA 30339
Legal Phone Number:	(770)433-8211
Legal Effective Date:	08/16/2001
Land Organization Name:	The Home Depot USA
Land Organization Type:	Private
Land Contact:	Not reported
Land Address:	2455 Paces Ferry Rd
Land City,State,Zip:	Atlanta, GA 30339
Land Phone Number:	(770)433-8211
Operator Organization Name:	The Home Depot USA
Operator Organization Type:	Private
Operator:	Not reported
Operator Address:	2455 Paces Ferry Rd
Operator Address 2:	Not reported
Operator City,State,Zip:	Atlanta, GA 30339
Operator Phone Number:	(770)433-8211
Operator Effective Date:	08/16/2001
Site Contact:	Store Manager
Site Contact Address:	9310 Quil Ceda Blvd
Contact City,State,Zip:	Marysville, WA 98271
Site Contact Phone Number:	(360)657-5762
Site Contact Email:	Not reported
Gen Status Code:	MQG
Monthly Generation:	True
Batch Generation:	False
One Time Generation:	False
Transport Own Waste:	False
Tranports Other Waste:	False
Recycler Onsite:	False
Transfer Facility:	False
Other Exemption:	Not reported
UW Battery Gen:	False
Used Oil Transporter:	False
Used Oil Transfer Facility:	False
Used Oil Processor:	False
Used Oil Refiner:	False
Used Oil Fuel Marketer Directs Shipments:	False
Used Oil Fuel Marketer Meets Specs:	False
Site Contact Address 2:	Not reported
SIC Code:	Not reported
CRK Number:	Not reported
Active:	Not reported
CAS Number:	Not reported
Chemical Name:	Not reported
EHS:	Not reported
EHS CAS Number:	Not reported
EHS Name:	Not reported
Waste Stream Generated:	
Waste Managed Off Site:	Y
State Only Waste Code 1:	WT02
State Only Waste Code 2:	Not reported
Report Managed On Site:	0
KG Managed On Site:	0

Map ID
Direction
Distance
Elevation

MAP FINDINGS

Site

Database(s)

EDR ID Number
EPA ID Number

HOME DEPOT 4726 (Continued)

S107672278

Generator Treatment Code:	Not reported
Permit By Rule Code:	Not reported
WCDE Residence Code:	Not reported
WCDH Origin Code:	1
WCDE On Site Code:	Not reported
WCDB Code:	W219
Description:	WASTE TOXIC LIQUIDS ORGANIC N.O.S.
CORb Sequence Number:	128837
Sequence Number:	2499971
Mixed Radioactive Flag:	False
Designation Code:	D
Reported Quantity:	39
Quantity Unit:	LB
Kilograms Quantity:	17.690400304274885
Density Number:	0
Density Quantity:	Not reported
Waste Managed Off Site:	Y
State Only Waste Code 1:	Not reported
State Only Waste Code 2:	Not reported
Report Managed On Site:	0
KG Managed On Site:	0
Generator Treatment Code:	Not reported
Permit By Rule Code:	Not reported
WCDE Residence Code:	Not reported
WCDH Origin Code:	1
WCDE On Site Code:	Not reported
WCDB Code:	W211
Description:	WASTE FLAMMABLE LIQUIDS
CORb Sequence Number:	128837
Sequence Number:	2499963
Mixed Radioactive Flag:	False
Designation Code:	D
Reported Quantity:	817
Quantity Unit:	LB
Kilograms Quantity:	370.59120637416879
Density Number:	0
Density Quantity:	Not reported
Waste Managed Off Site:	Y
State Only Waste Code 1:	Not reported
State Only Waste Code 2:	Not reported
Report Managed On Site:	0
KG Managed On Site:	0
Generator Treatment Code:	Not reported
Permit By Rule Code:	Not reported
WCDE Residence Code:	Not reported
WCDH Origin Code:	1
WCDE On Site Code:	Not reported
WCDB Code:	W211
Description:	WASTE FLAMMABLE LIQUIDS TOXIC N.O.S.
CORb Sequence Number:	128837
Sequence Number:	2499965
Mixed Radioactive Flag:	False
Designation Code:	D
Reported Quantity:	9
Quantity Unit:	LB

Map ID
Direction
Distance
Elevation

MAP FINDINGS

Site

Database(s)

EDR ID Number
EPA ID Number

HOME DEPOT 4726 (Continued)

S107672278

Kilograms Quantity:	4.0824000702172816
Density Number:	0
Density Quantity:	Not reported
Waste Managed Off Site:	Y
State Only Waste Code 1:	Not reported
State Only Waste Code 2:	Not reported
Report Managed On Site:	0
KG Managed On Site:	0
Generator Treatment Code:	Not reported
Permit By Rule Code:	Not reported
WCDE Residence Code:	Not reported
WCDH Origin Code:	1
WCDE On Site Code:	Not reported
WCDB Code:	W001
Description:	WASTE CORROSIVE LIQUID BASIC
CORb Sequence Number:	128837
Sequence Number:	2499967
Mixed Radioactive Flag:	False
Designation Code:	D
Reported Quantity:	194
Quantity Unit:	LB
Kilograms Quantity:	87.998401513572517
Density Number:	0
Density Quantity:	Not reported
Waste Managed Off Site:	Y
State Only Waste Code 1:	Not reported
State Only Waste Code 2:	Not reported
Report Managed On Site:	0
KG Managed On Site:	0
Generator Treatment Code:	Not reported
Permit By Rule Code:	Not reported
WCDE Residence Code:	Not reported
WCDH Origin Code:	1
WCDE On Site Code:	Not reported
WCDB Code:	W320
Description:	CRUSHED FLUORESCENT BULBS
CORb Sequence Number:	128837
Sequence Number:	2499969
Mixed Radioactive Flag:	False
Designation Code:	D
Reported Quantity:	211
Quantity Unit:	LB
Kilograms Quantity:	95.709601646205158
Density Number:	0
Density Quantity:	Not reported
Waste Managed Off Site:	Y
State Only Waste Code 1:	Not reported
State Only Waste Code 2:	Not reported
Report Managed On Site:	0
KG Managed On Site:	0
Generator Treatment Code:	Not reported
Permit By Rule Code:	Not reported
WCDE Residence Code:	Not reported
WCDH Origin Code:	1

Map ID
Direction
Distance
Elevation

MAP FINDINGS

Site

Database(s)

EDR ID Number
EPA ID Number

HOME DEPOT 4726 (Continued)

S107672278

WCDE On Site Code:	Not reported
WCDB Code:	W119
Description:	WASTE CORROSIVE LIQUID ACIDIC
CORb Sequence Number:	128837
Sequence Number:	2499966
Mixed Radioactive Flag:	False
Designation Code:	D
Reported Quantity:	141
Quantity Unit:	LB
Kilograms Quantity:	63.95760110007074
Density Number:	0
Density Quantity:	Not reported
Waste Managed Off Site:	Y
State Only Waste Code 1:	Not reported
State Only Waste Code 2:	Not reported
Report Managed On Site:	0
KG Managed On Site:	0
Generator Treatment Code:	Not reported
Permit By Rule Code:	Not reported
WCDE Residence Code:	Not reported
WCDH Origin Code:	1
WCDE On Site Code:	Not reported
WCDB Code:	W119
Description:	WASTE HYPOCHLORITE SOLUTIONS
CORb Sequence Number:	128837
Sequence Number:	2499968
Mixed Radioactive Flag:	False
Designation Code:	D
Reported Quantity:	14
Quantity Unit:	LB
Kilograms Quantity:	6.3504001092268823
Density Number:	0
Density Quantity:	Not reported
Waste Managed Off Site:	Y
State Only Waste Code 1:	Not reported
State Only Waste Code 2:	Not reported
Report Managed On Site:	0
KG Managed On Site:	0
Generator Treatment Code:	Not reported
Permit By Rule Code:	Not reported
WCDE Residence Code:	Not reported
WCDH Origin Code:	1
WCDE On Site Code:	Not reported
WCDB Code:	W211
Description:	WASTE PAINT RELATED MATERIAL
CORb Sequence Number:	128837
Sequence Number:	2499964
Mixed Radioactive Flag:	False
Designation Code:	D
Reported Quantity:	504
Quantity Unit:	LB
Kilograms Quantity:	228.61440393216776
Density Number:	0
Density Quantity:	Not reported

Map ID
Direction
Distance
Elevation

MAP FINDINGS

Site

Database(s)

EDR ID Number
EPA ID Number

HOME DEPOT 4726 (Continued)

S107672278

Waste Managed Off Site:	Y
State Only Waste Code 1:	Not reported
State Only Waste Code 2:	Not reported
Report Managed On Site:	0
KG Managed On Site:	0
Generator Treatment Code:	Not reported
Permit By Rule Code:	Not reported
WCDE Residence Code:	Not reported
WCDH Origin Code:	1
WCDE On Site Code:	Not reported
WCDB Code:	W801
Description:	WASTE AEROSOLS
CORb Sequence Number:	128837
Sequence Number:	2499961
Mixed Radioactive Flag:	False
Designation Code:	D
Reported Quantity:	415
Quantity Unit:	LB
Kilograms Quantity:	188.24400323779687
Density Number:	0
Density Quantity:	Not reported
Waste Managed Off Site:	Y
State Only Waste Code 1:	Not reported
State Only Waste Code 2:	Not reported
Report Managed On Site:	0
KG Managed On Site:	0
Generator Treatment Code:	Not reported
Permit By Rule Code:	Not reported
WCDE Residence Code:	Not reported
WCDH Origin Code:	1
WCDE On Site Code:	Not reported
WCDB Code:	W801
Description:	WASTE COMPRESSED GAS
CORb Sequence Number:	128837
Sequence Number:	2499959
Mixed Radioactive Flag:	False
Designation Code:	D
Reported Quantity:	41
Quantity Unit:	LB
Kilograms Quantity:	18.597600319878726
Density Number:	0
Density Quantity:	Not reported
Waste Managed Off Site:	Y
State Only Waste Code 1:	Not reported
State Only Waste Code 2:	Not reported
Report Managed On Site:	0
KG Managed On Site:	0
Generator Treatment Code:	Not reported
Permit By Rule Code:	Not reported
WCDE Residence Code:	Not reported
WCDH Origin Code:	1
WCDE On Site Code:	Not reported
WCDB Code:	W409
Description:	WASTE SOLID TOXIC
CORb Sequence Number:	128837

Map ID
Direction
Distance
Elevation

MAP FINDINGS

Site

Database(s)

EDR ID Number
EPA ID Number

HOME DEPOT 4726 (Continued)

S107672278

Sequence Number: 2499970
Mixed Radioactive Flag: False
Designation Code: D
Reported Quantity: 518
Quantity Unit: LB
Kilograms Quantity: 234.96480404139464
Density Number: 0
Density Quantity: Not reported

Shipments Sent:

CORB Waste Sequence Number: 128837
Waste Sequence Number: 2499964
Sequence Number: 1166336
Shipment Date: 1/5/2010
Manifest Document ID: 006578595JJK
Reported Quantity: 40
Unit of Measure: LB
Kilograms Quantity: 18.1440003120768
Receiving EPAID: WAD991281767

Waste Sequence Number: 2499964
Sequence Number: 1166334
Shipment Date: 3/3/2010
Manifest Document ID: 006575712JJK
Reported Quantity: 59
Unit of Measure: LB
Kilograms Quantity: 26.7624004603133
Receiving EPAID: WAD991281767

Waste Sequence Number: 2499964
Sequence Number: 1166333
Shipment Date: 6/22/2010
Manifest Document ID: 005734602JJK
Reported Quantity: 110
Unit of Measure: LB
Kilograms Quantity: 49.8960008582112
Receiving EPAID: WAD991281767

Waste Sequence Number: 2499964
Sequence Number: 1166332
Shipment Date: 8/16/2010
Manifest Document ID: 005540079JJK
Reported Quantity: 74
Unit of Measure: LB
Kilograms Quantity: 33.5664005773421
Receiving EPAID: WAD991281767

Waste Sequence Number: 2499964
Sequence Number: 1166331
Shipment Date: 4/30/2010
Manifest Document ID: 005528852JJK
Reported Quantity: 132
Unit of Measure: LB
Kilograms Quantity: 59.8752010298535
Receiving EPAID: WAD991281767

Waste Sequence Number: 2499964

Map ID
Direction
Distance
Elevation

MAP FINDINGS

Site

Database(s)

EDR ID Number
EPA ID Number

HOME DEPOT 4726 (Continued)

S107672278

Sequence Number: 1166335
Shipment Date: 10/18/2010
Manifest Document ID: 006577623JJK
Reported Quantity: 89
Unit of Measure: LB
Kilograms Quantity: 40.3704006943709
Receiving EPAID: WAD991281767

Waste Sequence Number: 2499965
Sequence Number: 1166337
Shipment Date: 3/3/2010
Manifest Document ID: 006575712JJK
Reported Quantity: 9
Unit of Measure: LB
Kilograms Quantity: 4.08240007021728
Receiving EPAID: WAD991281767

Waste Sequence Number: 2499966
Sequence Number: 1166340
Shipment Date: 6/22/2010
Manifest Document ID: 005734602JJK
Reported Quantity: 6
Unit of Measure: LB
Kilograms Quantity: 2.72160004681152
Receiving EPAID: WAD991281767

Waste Sequence Number: 2499966
Sequence Number: 1166338
Shipment Date: 12/20/2010
Manifest Document ID: 000006070DAT
Reported Quantity: 13
Unit of Measure: LB
Kilograms Quantity: 5.89680010142496
Receiving EPAID: WAD991281767

Waste Sequence Number: 2499966
Sequence Number: 1166341
Shipment Date: 3/3/2010
Manifest Document ID: 006575712JJK
Reported Quantity: 13
Unit of Measure: LB
Kilograms Quantity: 5.89680010142496
Receiving EPAID: WAD991281767

Waste Sequence Number: 2499966
Sequence Number: 1166339
Shipment Date: 4/30/2010
Manifest Document ID: 005528852JJK
Reported Quantity: 109
Unit of Measure: LB
Kilograms Quantity: 49.4424008504093
Receiving EPAID: WAD991281767

Waste Stream Off Site Mgmt:
Waste CORB Sequence Number: 128837
Waste Sequence Number: 2499965
Sequence Number: 593711

Map ID
Direction
Distance
Elevation

MAP FINDINGS

Site

Database(s)

EDR ID Number
EPA ID Number

HOME DEPOT 4726 (Continued)

S107672278

Received EPAID: WAD991281767
Managed Quantity: 9
Kilogram Quantity: 4.0824000702172816
Recycled Percentage: 0
Waste Management System Code: H141

Waste Sequence Number: 2499971
Sequence Number: 593717
Received EPAID: WAD991281767
Managed Quantity: 39
Kilogram Quantity: 17.690400304274885
Recycled Percentage: 0
Waste Management System Code: H141

Waste Sequence Number: 2499967
Sequence Number: 593713
Received EPAID: WAD991281767
Managed Quantity: 194
Kilogram Quantity: 87.998401513572517
Recycled Percentage: 0
Waste Management System Code: H141

Waste Sequence Number: 2499968
Sequence Number: 593714
Received EPAID: WAD991281767
Managed Quantity: 14
Kilogram Quantity: 6.3504001092268823
Recycled Percentage: 0
Waste Management System Code: H141

Waste Sequence Number: 2499970
Sequence Number: 593716
Received EPAID: WAD991281767
Managed Quantity: 518
Kilogram Quantity: 234.96480404139464
Recycled Percentage: 0
Waste Management System Code: H141

Waste Sequence Number: 2499964
Sequence Number: 593710
Received EPAID: WAD991281767
Managed Quantity: 504
Kilogram Quantity: 228.61440393216776
Recycled Percentage: 0
Waste Management System Code: H141

Waste Sequence Number: 2499966
Sequence Number: 593712
Received EPAID: WAD991281767
Managed Quantity: 141
Kilogram Quantity: 63.95760110007074
Recycled Percentage: 0
Waste Management System Code: H141

Waste Sequence Number: 2499963
Sequence Number: 593709
Received EPAID: WAD991281767

Map ID
Direction
Distance
Elevation

MAP FINDINGS

Site

Database(s)

EDR ID Number
EPA ID Number

HOME DEPOT 4726 (Continued)

S107672278

Managed Quantity: 817
Kilogram Quantity: 370.59120637416879
Recycled Percentage: 0
Waste Management System Code: H061

Waste Sequence Number: 2499959
Sequence Number: 593705
Received EPAID: WAD991281767
Managed Quantity: 41
Kilogram Quantity: 18.597600319878726
Recycled Percentage: 0
Waste Management System Code: H141

Waste Sequence Number: 2499961
Sequence Number: 593707
Received EPAID: WAD991281767
Managed Quantity: 415
Kilogram Quantity: 188.24400323779687
Recycled Percentage: 0
Waste Management System Code: H141

Waste Sequence Number: 2499962
Sequence Number: 593708
Received EPAID: WAD991281767
Managed Quantity: 23
Kilogram Quantity: 10.432800179444163
Recycled Percentage: 0
Waste Management System Code: H061

Waste Stream Comments:

CORB Waste Sequence Number: 128837
Comments: A-7. Damaged Retail Product
Waste Sequence Number: 2499964
Sequence Number: 1

Comments: A-7. Damaged Retail Product
Waste Sequence Number: 2499967
Sequence Number: 1

Comments: A-7. Damaged Retail Product
Waste Sequence Number: 2499971
Sequence Number: 1

Comments: A-7. Damaged Retail Product
Waste Sequence Number: 2499960
Sequence Number: 1

Comments: A-7. Damaged Retail Product
Waste Sequence Number: 2499968
Sequence Number: 1

Comments: A-7. Damaged Retail Product
Waste Sequence Number: 2499961
Sequence Number: 1

Comments: A-7. Damaged Retail Product
Waste Sequence Number: 2499969

Map ID
Direction
Distance
Elevation

MAP FINDINGS

Site

Database(s)

EDR ID Number
EPA ID Number

HOME DEPOT 4726 (Continued)

S107672278

Sequence Number: 1

Comments: A-7. Damaged Retail Product
Waste Sequence Number: 2499962
Sequence Number: 1

Comments: A-7. Damaged Retail Product
Waste Sequence Number: 2499966
Sequence Number: 1

Comments: A-7. Damaged Retail Product
Waste Sequence Number: 2499970
Sequence Number: 1

Comments: A-7. Damaged Retail Product
Waste Sequence Number: 2499965
Sequence Number: 1

Waste Stream EPA Code:
CORB Waste Sequence Number: 128837
Waste Sequence Number: 2499960
Sequence Number: 5459849
WCDA Code: D001

Waste Sequence Number: 2499962
Sequence Number: 5459856
WCDA Code: D018

Waste Sequence Number: 2499961
Sequence Number: 5459850
WCDA Code: D001

Waste Sequence Number: 2499961
Sequence Number: 5459852
WCDA Code: D007

Waste Sequence Number: 2499971
Sequence Number: 5459869
WCDA Code: D016

Waste Sequence Number: 2499961
Sequence Number: 5459854
WCDA Code: D035

Waste Sequence Number: 2499963
Sequence Number: 5459858
WCDA Code: D035

Waste Sequence Number: 2499961
Sequence Number: 5459851
WCDA Code: D005

Waste Sequence Number: 2499965
Sequence Number: 5459861
WCDA Code: D001

Waste Sequence Number: 2499966

Map ID
Direction
Distance
Elevation

MAP FINDINGS

Site

Database(s)

EDR ID Number
EPA ID Number

HOME DEPOT 4726 (Continued)

S107672278

Sequence Number: 5459864
WCDA Code: D002

Waste Sequence Number: 2499968
Sequence Number: 5459866
WCDA Code: D002

Waste Stream Source Code:
CORB Waste Sequence Number: 128837
Waste Sequence Number: 2499967
Sequence Number: 1
WCDD Code: G09

Waste Sequence Number: 2499971
Sequence Number: 1
WCDD Code: G09

Waste Sequence Number: 2499965
Sequence Number: 1
WCDD Code: G11

Waste Sequence Number: 2499968
Sequence Number: 1
WCDD Code: G09

Waste Sequence Number: 2499970
Sequence Number: 1
WCDD Code: G33

Waste Sequence Number: 2499962
Sequence Number: 1
WCDD Code: G33

Waste Sequence Number: 2499959
Sequence Number: 1
WCDD Code: G09

Waste Sequence Number: 2499961
Sequence Number: 1
WCDD Code: G19

Waste Sequence Number: 2499963
Sequence Number: 1
WCDD Code: G09

Waste Sequence Number: 2499966
Sequence Number: 1
WCDD Code: G09

Waste Sequence Number: 2499969
Sequence Number: 1
WCDD Code: G19

Name: HOME DEPOT 4726
Address: 9310 QUIL CEDA BLVD
City,State,Zip: MARYSVILLE, WA 98271

Map ID
Direction
Distance
Elevation

MAP FINDINGS

Site

Database(s)

EDR ID Number
EPA ID Number

HOME DEPOT 4726 (Continued)

S107672278

Facility Address 2:	Not reported
Facility ID:	7590323
EPA ID:	WAH000024252
NAICS:	444110
State Waste Code Desc:	Not reported
Federal Waste Code Desc:	D001- Ignitable, D002- Corrosive, D005- Cadmium, D006-Barium, D007-Chromium, D008-Lead, D009-Mercury, D016-2,4-D, D018-Benzene, D035-Methyl Ethyl Ketone, U002-Acetone , U080-Methylene Chloride.
Form Comm:	Not reported
Data Year:	2009
Permit by Rule:	False
Mailing Address 2:	Not reported
Treatment by Generator:	False
Mixed Radioactive Waste:	False
Importer of Hazardous Waste:	False
Immediate Recycler:	False
Treatment/Storage/Disposal/Recycling Facility:	False
Generator of Dangerous Fuel Waste:	False
Generator Marketing to Burner:	False
Other Marketers (i.e., blender, distributor, etc.):	False
Utility Boiler Burner:	False
Industry Boiler Burner:	False
Industrial Furnace:	False
Smelter Defferal:	False
Universal Waste:	Not reported
Off-Specification:	Not reported
LN Address 2:	Not reported
Tax Reg #:	581853319
Business Type:	Home Center
Mail Name:	The Home Depot 4726
Mailing Address:	5151 San Felipe St, Suite 1600
Mailing City,State,Zip:	Houston, TX 77056
Legal Organization Name:	The Home Depot USA
Legal Organization Type:	Private
Legal Contact:	Not reported
Legal Address:	2455 Paces Ferry Rd
Legal Address 2:	Not reported
Legal City,State,Zip:	Atlanta, GA 30339
Legal Phone Number:	(770)433-8211
Legal Effective Date:	08/16/2001
Land Organization Name:	The Home Depot USA
Land Organization Type:	Private
Land Contact:	Not reported
Land Address:	2455 Paces Ferry Rd
Land City,State,Zip:	Atlanta, GA 30339
Land Phone Number:	(770)433-8211
Operator Organization Name:	The Home Depot USA
Operator Organization Type:	Private
Operator:	Not reported
Operator Address:	2455 Paces Ferry Rd
Operator Address 2:	Not reported
Operator City,State,Zip:	Atlanta, GA 30339
Operator Phone Number:	(770)433-8211
Operator Effective Date:	08/16/2001
Site Contact:	Store Manager
Site Contact Address:	9310 Quil Ceda Blvd
Contact City,State,Zip:	Marysville, WA 98271

Map ID
Direction
Distance
Elevation

MAP FINDINGS

Site

Database(s)

EDR ID Number
EPA ID Number

HOME DEPOT 4726 (Continued)

S107672278

Site Contact Phone Number:	(360)657-5762
Site Contact Email:	Not reported
Gen Status Code:	MQG
Monthly Generation:	True
Batch Generation:	False
One Time Generation:	False
Transport Own Waste:	False
Tranports Other Waste:	False
Recycler Onsite:	False
Transfer Facility:	False
Other Exemption:	Not reported
UW Battery Gen:	False
Used Oil Transporter:	False
Used Oil Transfer Facility:	False
Used Oil Processor:	False
Used Oil Refiner:	False
Used Oil Fuel Marketer Directs Shipments:	False
Used Oil Fuel Marketer Meets Specs:	False
Site Contact Address 2:	Not reported
SIC Code:	Not reported
CRK Number:	Not reported
Active:	Not reported
CAS Number:	Not reported
Chemical Name:	Not reported
EHS:	Not reported
EHS CAS Number:	Not reported
EHS Name:	Not reported
Waste Stream Generated:	
Waste Managed Off Site:	Y
State Only Waste Code 1:	Not reported
State Only Waste Code 2:	Not reported
Report Managed On Site:	0
KG Managed On Site:	0
Generator Treatment Code:	Not reported
Permit By Rule Code:	Not reported
WCDE Residence Code:	Not reported
WCDH Origin Code:	1
WCDE On Site Code:	Not reported
WCDB Code:	W001
Description:	WASTE OXIDIZING SOLID N.O.S
CORb Sequence Number:	123832
Sequence Number:	2144258
Mixed Radioactive Flag:	False
Designation Code:	D
Reported Quantity:	10
Quantity Unit:	LB
Kilograms Quantity:	4.5360000780192014
Density Number:	0
Density Quantity:	Not reported
Waste Managed Off Site:	Y
State Only Waste Code 1:	Not reported
State Only Waste Code 2:	Not reported
Report Managed On Site:	0
KG Managed On Site:	0
Generator Treatment Code:	Not reported
Permit By Rule Code:	Not reported

Map ID
Direction
Distance
Elevation

MAP FINDINGS

Site

Database(s)

EDR ID Number
EPA ID Number

HOME DEPOT 4726 (Continued)

S107672278

WCDE Residence Code: Not reported
WCDH Origin Code: 1
WCDE On Site Code: Not reported
WCDB Code: W119
Description: "WASTE CORROSIVE LIQUID, ACIDIC"
CORb Sequence Number: 123832
Sequence Number: 2144250
Mixed Radioactive Flag: False
Designation Code: D
Reported Quantity: 65
Quantity Unit: LB
Kilograms Quantity: 29.484000507124811
Density Number: 0
Density Quantity: Not reported

Waste Managed Off Site: Y
State Only Waste Code 1: Not reported
State Only Waste Code 2: Not reported
Report Managed On Site: 0
KG Managed On Site: 0
Generator Treatment Code: Not reported
Permit By Rule Code: Not reported
WCDE Residence Code: Not reported
WCDH Origin Code: 1
WCDE On Site Code: Not reported
WCDB Code: W801
Description: WASTE COMPRESSED GAS
CORb Sequence Number: 123832
Sequence Number: 2144253
Mixed Radioactive Flag: False
Designation Code: D
Reported Quantity: 10
Quantity Unit: LB
Kilograms Quantity: 4.5360000780192014
Density Number: 0
Density Quantity: Not reported

Waste Managed Off Site: Y
State Only Waste Code 1: Not reported
State Only Waste Code 2: Not reported
Report Managed On Site: 0
KG Managed On Site: 0
Generator Treatment Code: Not reported
Permit By Rule Code: Not reported
WCDE Residence Code: Not reported
WCDH Origin Code: 1
WCDE On Site Code: Not reported
WCDB Code: W211
Description: WASTE FLAMMABLE LIQUIDS
CORb Sequence Number: 123832
Sequence Number: 2144256
Mixed Radioactive Flag: False
Designation Code: D
Reported Quantity: 567
Quantity Unit: LB
Kilograms Quantity: 257.19120442368876
Density Number: 0

Map ID
Direction
Distance
Elevation

MAP FINDINGS

Site

Database(s)

EDR ID Number
EPA ID Number

HOME DEPOT 4726 (Continued)

S107672278

Density Quantity:	Not reported
Waste Managed Off Site:	Y
State Only Waste Code 1:	Not reported
State Only Waste Code 2:	Not reported
Report Managed On Site:	0
KG Managed On Site:	0
Generator Treatment Code:	Not reported
Permit By Rule Code:	Not reported
WCDE Residence Code:	Not reported
WCDH Origin Code:	1
WCDE On Site Code:	Not reported
WCDB Code:	W801
Description:	WASTE AEROSOLS
CORb Sequence Number:	123832
Sequence Number:	2144251
Mixed Radioactive Flag:	False
Designation Code:	D
Reported Quantity:	277
Quantity Unit:	LB
Kilograms Quantity:	125.64720216113189
Density Number:	0
Density Quantity:	Not reported
Waste Managed Off Site:	Y
State Only Waste Code 1:	Not reported
State Only Waste Code 2:	Not reported
Report Managed On Site:	0
KG Managed On Site:	0
Generator Treatment Code:	Not reported
Permit By Rule Code:	Not reported
WCDE Residence Code:	Not reported
WCDH Origin Code:	1
WCDE On Site Code:	Not reported
WCDB Code:	W409
Description:	WASTE SOLID TOXIC
CORb Sequence Number:	123832
Sequence Number:	2144255
Mixed Radioactive Flag:	False
Designation Code:	D
Reported Quantity:	280
Quantity Unit:	LB
Kilograms Quantity:	127.00800218453765
Density Number:	0
Density Quantity:	Not reported
Waste Managed Off Site:	Y
State Only Waste Code 1:	Not reported
State Only Waste Code 2:	Not reported
Report Managed On Site:	0
KG Managed On Site:	0
Generator Treatment Code:	Not reported
Permit By Rule Code:	Not reported
WCDE Residence Code:	Not reported
WCDH Origin Code:	1
WCDE On Site Code:	Not reported
WCDB Code:	W001

Map ID
Direction
Distance
Elevation

MAP FINDINGS

Site

Database(s)

EDR ID Number
EPA ID Number

HOME DEPOT 4726 (Continued)

S107672278

Description:	WASTE TOXIC LIQUIDS
CORb Sequence Number:	123832
Sequence Number:	2144260
Mixed Radioactive Flag:	False
Designation Code:	D
Reported Quantity:	330
Quantity Unit:	LB
Kilograms Quantity:	149.68800257463366
Density Number:	0
Density Quantity:	Not reported
Waste Managed Off Site:	Y
State Only Waste Code 1:	Not reported
State Only Waste Code 2:	Not reported
Report Managed On Site:	0
KG Managed On Site:	0
Generator Treatment Code:	Not reported
Permit By Rule Code:	Not reported
WCDE Residence Code:	Not reported
WCDH Origin Code:	1
WCDE On Site Code:	Not reported
WCDB Code:	W211
Description:	WASTE FLAMMABLE LIQUIDS TOXIC
CORb Sequence Number:	123832
Sequence Number:	2144257
Mixed Radioactive Flag:	False
Designation Code:	D
Reported Quantity:	25
Quantity Unit:	LB
Kilograms Quantity:	11.340000195048004
Density Number:	0
Density Quantity:	Not reported
Waste Managed Off Site:	Y
State Only Waste Code 1:	Not reported
State Only Waste Code 2:	Not reported
Report Managed On Site:	0
KG Managed On Site:	0
Generator Treatment Code:	Not reported
Permit By Rule Code:	Not reported
WCDE Residence Code:	Not reported
WCDH Origin Code:	1
WCDE On Site Code:	Not reported
WCDB Code:	W211
Description:	WASTE SOLIDS CONTAINING FLAMMABLE LIQUID N.O.S.
CORb Sequence Number:	123832
Sequence Number:	2144259
Mixed Radioactive Flag:	False
Designation Code:	D
Reported Quantity:	150
Quantity Unit:	LB
Kilograms Quantity:	68.040001170288022
Density Number:	0
Density Quantity:	Not reported
Waste Managed Off Site:	Y
State Only Waste Code 1:	Not reported

Map ID
Direction
Distance
Elevation

MAP FINDINGS

Site

Database(s)

EDR ID Number
EPA ID Number

HOME DEPOT 4726 (Continued)

S107672278

State Only Waste Code 2:	Not reported
Report Managed On Site:	0
KG Managed On Site:	0
Generator Treatment Code:	Not reported
Permit By Rule Code:	Not reported
WCDE Residence Code:	Not reported
WCDH Origin Code:	1
WCDE On Site Code:	Not reported
WCDB Code:	W320
Description:	CRUSHED FLUORESCENT BULBS
CORb Sequence Number:	123832
Sequence Number:	2144254
Mixed Radioactive Flag:	False
Designation Code:	D
Reported Quantity:	151
Quantity Unit:	LB
Kilograms Quantity:	68.493601178089946
Density Number:	0
Density Quantity:	Not reported
Waste Managed Off Site:	Y
State Only Waste Code 1:	Not reported
State Only Waste Code 2:	Not reported
Report Managed On Site:	0
KG Managed On Site:	0
Generator Treatment Code:	Not reported
Permit By Rule Code:	Not reported
WCDE Residence Code:	Not reported
WCDH Origin Code:	1
WCDE On Site Code:	Not reported
WCDB Code:	W001
Description:	"WASTE CORROSIVE LIQUID, BASIC"
CORb Sequence Number:	123832
Sequence Number:	2144252
Mixed Radioactive Flag:	False
Designation Code:	D
Reported Quantity:	300
Quantity Unit:	LB
Kilograms Quantity:	136.08000234057604
Density Number:	0
Density Quantity:	Not reported
Shipments Sent:	
CORB Waste Sequence Number:	123832
Waste Sequence Number:	2144251
Sequence Number:	1040844
Shipment Date:	8/27/2009
Mainfest Document ID:	004814321JJK
Reported Quantity:	52
Unit of Measure:	LB
Kilograms Quantity:	23.5872004056999
Receiving EPAID:	WAD991281767
Waste Sequence Number:	2144260
Sequence Number:	1040884
Shipment Date:	6/30/2009
Mainfest Document ID:	006090712JJK

Map ID
Direction
Distance
Elevation

MAP FINDINGS

Site

Database(s)

EDR ID Number
EPA ID Number

HOME DEPOT 4726 (Continued)

S107672278

Reported Quantity:	15
Unit of Measure:	LB
Kilograms Quantity:	6.8040001170288
Receiving EPAID:	WAD991281767
Waste Sequence Number:	2144260
Sequence Number:	1040882
Shipment Date:	3/10/2009
Mainfest Document ID:	005606145JJK
Reported Quantity:	5
Unit of Measure:	LB
Kilograms Quantity:	2.2680000390096
Receiving EPAID:	WAD991281767
Waste Sequence Number:	2144251
Sequence Number:	1040841
Shipment Date:	1/12/2009
Mainfest Document ID:	004813554JJK
Reported Quantity:	20
Unit of Measure:	LB
Kilograms Quantity:	9.0720001560384
Receiving EPAID:	WAD991281767
Waste Sequence Number:	2144260
Sequence Number:	1040885
Shipment Date:	8/27/2009
Mainfest Document ID:	004814321JJK
Reported Quantity:	10
Unit of Measure:	LB
Kilograms Quantity:	4.5360000780192
Receiving EPAID:	WAD991281767
Waste Sequence Number:	2144256
Sequence Number:	1040873
Shipment Date:	6/30/2009
Mainfest Document ID:	006090712JJK
Reported Quantity:	55
Unit of Measure:	LB
Kilograms Quantity:	24.9480004291056
Receiving EPAID:	WAD991281767
Waste Sequence Number:	2144252
Sequence Number:	1040850
Shipment Date:	8/27/2009
Mainfest Document ID:	004814321JJK
Reported Quantity:	25
Unit of Measure:	LB
Kilograms Quantity:	11.340000195048
Receiving EPAID:	WAD991281767
Waste Sequence Number:	2144254
Sequence Number:	1040857
Shipment Date:	3/10/2009
Mainfest Document ID:	005606145JJK
Reported Quantity:	5
Unit of Measure:	LB
Kilograms Quantity:	2.2680000390096

Map ID
Direction
Distance
Elevation

MAP FINDINGS

Site

Database(s)

EDR ID Number
EPA ID Number

HOME DEPOT 4726 (Continued)

S107672278

Receiving EPAID: WAD991281767

Waste Sequence Number: 2144255
Sequence Number: 1040865
Shipment Date: 3/10/2009
Manifest Document ID: 005606145JJK
Reported Quantity: 10
Unit of Measure: LB
Kilograms Quantity: 4.5360000780192
Receiving EPAID: WAD991281767

Waste Sequence Number: 2144257
Sequence Number: 1040877
Shipment Date: 1/12/2009
Manifest Document ID: 004813554JJK
Reported Quantity: 20
Unit of Measure: LB
Kilograms Quantity: 9.0720001560384
Receiving EPAID: WAD991281767

Waste Sequence Number: 2144257
Sequence Number: 1040878
Shipment Date: 3/10/2009
Manifest Document ID: 005606145JJK
Reported Quantity: 5
Unit of Measure: LB
Kilograms Quantity: 2.2680000390096
Receiving EPAID: WAD991281767

Waste Stream Off Site Mgmt:
Waste CORB Sequence Number: 123832
Waste Sequence Number: 2144253
Sequence Number: 533522
Received EPAID: WAD991281767
Managed Quantity: 10
Kilogram Quantity: 4.5360000780192014
Recycled Percentage: 0
Waste Management System Code: H040

Waste Sequence Number: 2144260
Sequence Number: 533529
Received EPAID: WAD991281767
Managed Quantity: 330
Kilogram Quantity: 149.68800257463366
Recycled Percentage: 0
Waste Management System Code: H040

Waste Sequence Number: 2144252
Sequence Number: 533521
Received EPAID: WAD991281767
Managed Quantity: 300
Kilogram Quantity: 136.08000234057604
Recycled Percentage: 0
Waste Management System Code: H121

Waste Sequence Number: 2144254
Sequence Number: 533523

Map ID
Direction
Distance
Elevation

MAP FINDINGS

Site

Database(s)

EDR ID Number
EPA ID Number

HOME DEPOT 4726 (Continued)

S107672278

Received EPAID: WAD991281767
Managed Quantity: 151
Kilogram Quantity: 68.493601178089946
Recycled Percentage: 99
Waste Management System Code: H010

Waste Sequence Number: 2144257
Sequence Number: 533526
Received EPAID: WAD991281767
Managed Quantity: 25
Kilogram Quantity: 11.340000195048004
Recycled Percentage: 0
Waste Management System Code: H040

Waste Sequence Number: 2144259
Sequence Number: 533528
Received EPAID: WAD991281767
Managed Quantity: 150
Kilogram Quantity: 68.040001170288022
Recycled Percentage: 0
Waste Management System Code: H040

Waste Sequence Number: 2144250
Sequence Number: 533519
Received EPAID: WAD991281767
Managed Quantity: 65
Kilogram Quantity: 29.484000507124811
Recycled Percentage: 0
Waste Management System Code: H121

Waste Sequence Number: 2144256
Sequence Number: 533525
Received EPAID: WAD991281767
Managed Quantity: 567
Kilogram Quantity: 257.19120442368876
Recycled Percentage: 0
Waste Management System Code: H050

Waste Sequence Number: 2144258
Sequence Number: 533527
Received EPAID: WAD991281767
Managed Quantity: 10
Kilogram Quantity: 4.5360000780192014
Recycled Percentage: 0
Waste Management System Code: H132

Waste Sequence Number: 2144255
Sequence Number: 533524
Received EPAID: WAD991281767
Managed Quantity: 280
Kilogram Quantity: 127.00800218453765
Recycled Percentage: 0
Waste Management System Code: H132

Waste Sequence Number: 2144251
Sequence Number: 533520
Received EPAID: WAD991281767

Map ID
Direction
Distance
Elevation

MAP FINDINGS

Site

Database(s)

EDR ID Number
EPA ID Number

HOME DEPOT 4726 (Continued)

S107672278

Managed Quantity: 277
Kilogram Quantity: 125.64720216113189
Recycled Percentage: 0
Waste Management System Code: H040

Waste Stream Comments:

CORB Waste Sequence Number: 123832
Comments: A-7. DAMAGED RETAIL PRODUCT
Waste Sequence Number: 2144257
Sequence Number: 1

Comments: A-7. DAMAGED RETAIL PRODUCT
Waste Sequence Number: 2144258
Sequence Number: 1

Comments: A-7. DAMAGED RETAIL PRODUCT
Waste Sequence Number: 2144253
Sequence Number: 1

Comments: A-7. DAMAGED RETAIL PRODUCT
Waste Sequence Number: 2144252
Sequence Number: 1

Comments: A-7. DAMAGED RETAIL PRODUCT
Waste Sequence Number: 2144256
Sequence Number: 1

Comments: A-7. DAMAGED RETAIL PRODUCT
Waste Sequence Number: 2144251
Sequence Number: 1

Comments: A-7. DAMAGED RETAIL PRODUCT
Waste Sequence Number: 2144254
Sequence Number: 1

Comments: A-7. DAMAGED RETAIL PRODUCT
Waste Sequence Number: 2144259
Sequence Number: 1

Comments: A-7. DAMAGED RETAIL PRODUCT
Waste Sequence Number: 2144250
Sequence Number: 1

Comments: A-7. DAMAGED RETAIL PRODUCT
Waste Sequence Number: 2144255
Sequence Number: 1

Comments: A-7. DAMAGED RETAIL PRODUCT
Waste Sequence Number: 2144260
Sequence Number: 1

Waste Stream EPA Code:

CORB Waste Sequence Number: 123832
Waste Sequence Number: 2144255
Sequence Number: 4664234
WCDA Code: D006

Map ID
Direction
Distance
Elevation

MAP FINDINGS

Site

Database(s)

EDR ID Number
EPA ID Number

HOME DEPOT 4726 (Continued)

S107672278

Waste Sequence Number:	2144259
Sequence Number:	4664243
WCDA Code:	D035
Waste Sequence Number:	2144251
Sequence Number:	4664228
WCDA Code:	D008
Waste Sequence Number:	2144254
Sequence Number:	4664232
WCDA Code:	D009
Waste Sequence Number:	2144252
Sequence Number:	4664230
WCDA Code:	D002
Waste Sequence Number:	2144251
Sequence Number:	4664227
WCDA Code:	D007
Waste Sequence Number:	2144253
Sequence Number:	4664231
WCDA Code:	D001
Waste Sequence Number:	2144259
Sequence Number:	4664242
WCDA Code:	D001
Waste Sequence Number:	2144256
Sequence Number:	4664236
WCDA Code:	D035
Waste Sequence Number:	2144251
Sequence Number:	4664229
WCDA Code:	D035
Waste Sequence Number:	2144257
Sequence Number:	4664239
WCDA Code:	U080
Waste Stream Source Code:	
CORB Waste Sequence Number:	123832
Waste Sequence Number:	2144254
Sequence Number:	1
WCDD Code:	G09
Waste Sequence Number:	2144256
Sequence Number:	1
WCDD Code:	G09
Waste Sequence Number:	2144250
Sequence Number:	1
WCDD Code:	G09
Waste Sequence Number:	2144260
Sequence Number:	1
WCDD Code:	G09

Map ID
 Direction
 Distance
 Elevation

MAP FINDINGS

Site

Database(s)

EDR ID Number
 EPA ID Number

HOME DEPOT 4726 (Continued)

S107672278

Waste Sequence Number:	2144259
Sequence Number:	1
WCDD Code:	G09
Waste Sequence Number:	2144252
Sequence Number:	1
WCDD Code:	G09
Waste Sequence Number:	2144251
Sequence Number:	1
WCDD Code:	G19
Waste Sequence Number:	2144257
Sequence Number:	1
WCDD Code:	G11
Waste Sequence Number:	2144258
Sequence Number:	1
WCDD Code:	G09
Waste Sequence Number:	2144253
Sequence Number:	1
WCDD Code:	G09
Waste Sequence Number:	2144255
Sequence Number:	1
WCDD Code:	G33

[Click this hyperlink](#) while viewing on your computer to access
 1 additional WA MANIFEST: record(s) in the EDR Site Report.

V94
North
1/8-1/4
0.245 mi.
1293 ft.

THE HOME DEPOT STORE 4726
9310 QUIL CEDA BLVD
MARYSVILLE, WA 98271
Site 2 of 3 in cluster V

WA MANIFEST **S126342536**
N/A

Actual:
55 ft.

Focus Map:	WA MANIFEST:	
2	Name:	THE HOME DEPOT STORE 4726
	Address:	9310 QUIL CEDA BLVD
	City,State,Zip:	MARYSVILLE, WA 98271
	Facility Address 2:	Not reported
	Facility ID:	Not reported
	EPA ID:	Not reported
	NAICS:	444110
	State Waste Code Desc:	Not reported
	Federal Waste Code Desc:	Not reported
	Form Comm:	Not reported
	Data Year:	2020
	Permit by Rule:	Not reported
	Mailing Address 2:	Not reported
	Treatment by Generator:	Not reported
	Mixed Radioactive Waste:	Not reported
	Importer of Hazardous Waste:	Not reported
	Immediate Recycler:	Not reported
	Treatment/Storage/Disposal/Recycling Facility:	Not reported
	Generator of Dangerous Fuel Waste:	Not reported

Map ID
Direction
Distance
Elevation

MAP FINDINGS

Site

Database(s)

EDR ID Number
EPA ID Number

THE HOME DEPOT STORE 4726 (Continued)

S126342536

Generator Marketing to Burner:	Not reported
Other Marketers (i.e., blender, distributor, etc.):	Not reported
Utility Boiler Burner:	Not reported
Industry Boiler Burner:	Not reported
Industrial Furnace:	Not reported
Smelter Defferal:	Not reported
Universal Waste:	Not reported
Off-Specification:	Not reported
LN Address 2:	Not reported
Tax Reg #:	Not reported
Business Type:	Not reported
Mail Name:	Not reported
Mailing Address:	Not reported
Mailing City,State,Zip:	Not reported
Legal Organization Name:	Not reported
Legal Organization Type:	Not reported
Legal Contact:	Not reported
Legal Address:	Not reported
Legal Address 2:	Not reported
Legal City,State,Zip:	Not reported
Legal Phone Number:	Not reported
Legal Effective Date:	Not reported
Land Organization Name:	Not reported
Land Organization Type:	Not reported
Land Contact:	Not reported
Land Address:	Not reported
Land City,State,Zip:	Not reported
Land Phone Number:	Not reported
Operator Organization Name:	Not reported
Operator Organization Type:	Not reported
Operator:	THE HOME DEPOT U.S.A., INC.
Operator Address:	Not reported
Operator Address 2:	Not reported
Operator City,State,Zip:	Not reported
Operator Phone Number:	7704338211
Operator Effective Date:	Not reported
Site Contact:	Not reported
Site Contact Address:	Not reported
Contact City,State,Zip:	Not reported
Site Contact Phone Number:	Not reported
Site Contact Email:	Not reported
Gen Status Code:	Not reported
Monthly Generation:	Not reported
Batch Generation:	Not reported
One Time Generation:	Not reported
Transport Own Waste:	Not reported
Tranports Other Waste:	Not reported
Recycler Onsite:	Not reported
Transfer Facility:	Not reported
Other Exemption:	Not reported
UW Battery Gen:	Not reported
Used Oil Transporter:	Not reported
Used Oil Transfer Facility:	Not reported
Used Oil Processor:	Not reported
Used Oil Refiner:	Not reported
Used Oil Fuel Marketer Directs Shipments:	Not reported
Used Oil Fuel Marketer Meets Specs:	Not reported

Map ID
Direction
Distance
Elevation

MAP FINDINGS

Site

Database(s)

EDR ID Number
EPA ID Number

THE HOME DEPOT STORE 4726 (Continued)

S126342536

Site Contact Address 2:	Not reported
SIC Code:	Not reported
CRK Number:	CRK000067910
Active:	Not reported
CAS Number:	007439-92-1
Chemical Name:	LEAD
EHS:	Not reported
EHS CAS Number:	Not reported
EHS Name:	Not reported
Name:	THE HOME DEPOT STORE 4726
Address:	9310 QUIL CEDA BLVD
City,State,Zip:	MARYSVILLE, WA 98271
Facility Address 2:	Not reported
Facility ID:	Not reported
EPA ID:	Not reported
NAICS:	444110
State Waste Code Desc:	Not reported
Federal Waste Code Desc:	Not reported
Form Comm:	Not reported
Data Year:	2020
Permit by Rule:	Not reported
Mailing Address 2:	Not reported
Treatment by Generator:	Not reported
Mixed Radioactive Waste:	Not reported
Importer of Hazardous Waste:	Not reported
Immediate Recycler:	Not reported
Treatment/Storage/Disposal/Recycling Facility:	Not reported
Generator of Dangerous Fuel Waste:	Not reported
Generator Marketing to Burner:	Not reported
Other Marketers (i.e., blender, distributor, etc.):	Not reported
Utility Boiler Burner:	Not reported
Industry Boiler Burner:	Not reported
Industrial Furnace:	Not reported
Smelter Defferal:	Not reported
Universal Waste:	Not reported
Off-Specification:	Not reported
LN Address 2:	Not reported
Tax Reg #:	Not reported
Business Type:	Not reported
Mail Name:	Not reported
Mailing Address:	Not reported
Mailing City,State,Zip:	Not reported
Legal Organization Name:	Not reported
Legal Organization Type:	Not reported
Legal Contact:	Not reported
Legal Address:	Not reported
Legal Address 2:	Not reported
Legal City,State,Zip:	Not reported
Legal Phone Number:	Not reported
Legal Effective Date:	Not reported
Land Organization Name:	Not reported
Land Organization Type:	Not reported
Land Contact:	Not reported
Land Address:	Not reported
Land City,State,Zip:	Not reported
Land Phone Number:	Not reported

Map ID
Direction
Distance
Elevation

MAP FINDINGS

Site

Database(s)

EDR ID Number
EPA ID Number

THE HOME DEPOT STORE 4726 (Continued)

S126342536

Operator Organization Name:	Not reported
Operator Organization Type:	Not reported
Operator:	THE HOME DEPOT U.S.A., INC.
Operator Address:	Not reported
Operator Address 2:	Not reported
Operator City,State,Zip:	Not reported
Operator Phone Number:	7704338211
Operator Effective Date:	Not reported
Site Contact:	Not reported
Site Contact Address:	Not reported
Contact City,State,Zip:	Not reported
Site Contact Phone Number:	Not reported
Site Contact Email:	Not reported
Gen Status Code:	Not reported
Monthly Generation:	Not reported
Batch Generation:	Not reported
One Time Generation:	Not reported
Transport Own Waste:	Not reported
Tranports Other Waste:	Not reported
Recycler Onsite:	Not reported
Transfer Facility:	Not reported
Other Exemption:	Not reported
UW Battery Gen:	Not reported
Used Oil Transporter:	Not reported
Used Oil Transfer Facility:	Not reported
Used Oil Processor:	Not reported
Used Oil Refiner:	Not reported
Used Oil Fuel Marketer Directs Shipments:	Not reported
Used Oil Fuel Marketer Meets Specs:	Not reported
Site Contact Address 2:	Not reported
SIC Code:	Not reported
CRK Number:	CRK000067910
Active:	Not reported
CAS Number:	007664-93-9
Chemical Name:	SULFURIC ACID
EHS:	Not reported
EHS CAS Number:	Not reported
EHS Name:	Not reported
Name:	THE HOME DEPOT STORE 4726
Address:	9310 QUIL CEDA BLVD
City,State,Zip:	MARYSVILLE, WA 98271
Facility Address 2:	Not reported
Facility ID:	Not reported
EPA ID:	Not reported
NAICS:	444110
State Waste Code Desc:	Not reported
Federal Waste Code Desc:	Not reported
Form Comm:	Not reported
Data Year:	2020
Permit by Rule:	Not reported
Mailing Address 2:	Not reported
Treatment by Generator:	Not reported
Mixed Radioactive Waste:	Not reported
Importer of Hazardous Waste:	Not reported
Immediate Recycler:	Not reported
Treatment/Storage/Disposal/Recycling Facility:	Not reported

Map ID
Direction
Distance
Elevation

MAP FINDINGS

Site

Database(s)

EDR ID Number
EPA ID Number

THE HOME DEPOT STORE 4726 (Continued)

S126342536

Generator of Dangerous Fuel Waste:	Not reported
Generator Marketing to Burner:	Not reported
Other Marketers (i.e., blender, distributor, etc.):	Not reported
Utility Boiler Burner:	Not reported
Industry Boiler Burner:	Not reported
Industrial Furnace:	Not reported
Smelter Defferal:	Not reported
Universal Waste:	Not reported
Off-Specification:	Not reported
LN Address 2:	Not reported
Tax Reg #:	Not reported
Business Type:	Not reported
Mail Name:	Not reported
Mailing Address:	Not reported
Mailing City,State,Zip:	Not reported
Legal Organization Name:	Not reported
Legal Organization Type:	Not reported
Legal Contact:	Not reported
Legal Address:	Not reported
Legal Address 2:	Not reported
Legal City,State,Zip:	Not reported
Legal Phone Number:	Not reported
Legal Effective Date:	Not reported
Land Organization Name:	Not reported
Land Organization Type:	Not reported
Land Contact:	Not reported
Land Address:	Not reported
Land City,State,Zip:	Not reported
Land Phone Number:	Not reported
Operator Organization Name:	Not reported
Operator Organization Type:	Not reported
Operator:	THE HOME DEPOT U.S.A., INC.
Operator Address:	Not reported
Operator Address 2:	Not reported
Operator City,State,Zip:	Not reported
Operator Phone Number:	7704338211
Operator Effective Date:	Not reported
Site Contact:	Not reported
Site Contact Address:	Not reported
Contact City,State,Zip:	Not reported
Site Contact Phone Number:	Not reported
Site Contact Email:	Not reported
Gen Status Code:	Not reported
Monthly Generation:	Not reported
Batch Generation:	Not reported
One Time Generation:	Not reported
Transport Own Waste:	Not reported
Tranports Other Waste:	Not reported
Recycler Onsite:	Not reported
Transfer Facility:	Not reported
Other Exemption:	Not reported
UW Battery Gen:	Not reported
Used Oil Transporter:	Not reported
Used Oil Transfer Facility:	Not reported
Used Oil Processor:	Not reported
Used Oil Refiner:	Not reported
Used Oil Fuel Marketer Directs Shipments:	Not reported

Map ID
Direction
Distance
Elevation

MAP FINDINGS

Site

Database(s)

EDR ID Number
EPA ID Number

THE HOME DEPOT STORE 4726 (Continued)

S126342536

Used Oil Fuel Marketer Meets Specs:	Not reported
Site Contact Address 2:	Not reported
SIC Code:	Not reported
CRK Number:	CRK000067910
Active:	Not reported
CAS Number:	007664-93-9
Chemical Name:	SULFURIC ACID
EHS:	Not reported
EHS CAS Number:	007664-93-9
EHS Name:	SULFURIC ACID
Name:	THE HOME DEPOT STORE 4726
Address:	9310 QUIL CEDA BLVD
City,State,Zip:	MARYSVILLE, WA 98271
Facility Address 2:	Not reported
Facility ID:	Not reported
EPA ID:	Not reported
NAICS:	444110
State Waste Code Desc:	Not reported
Federal Waste Code Desc:	Not reported
Form Comm:	Not reported
Data Year:	2020
Permit by Rule:	Not reported
Mailing Address 2:	Not reported
Treatment by Generator:	Not reported
Mixed Radioactive Waste:	Not reported
Importer of Hazardous Waste:	Not reported
Immediate Recycler:	Not reported
Treatment/Storage/Disposal/Recycling Facility:	Not reported
Generator of Dangerous Fuel Waste:	Not reported
Generator Marketing to Burner:	Not reported
Other Marketers (i.e., blender, distributor, etc.):	Not reported
Utility Boiler Burner:	Not reported
Industry Boiler Burner:	Not reported
Industrial Furnace:	Not reported
Smelter Defferal:	Not reported
Universal Waste:	Not reported
Off-Specification:	Not reported
LN Address 2:	Not reported
Tax Reg #:	Not reported
Business Type:	Not reported
Mail Name:	Not reported
Mailing Address:	Not reported
Mailing City,State,Zip:	Not reported
Legal Organization Name:	Not reported
Legal Organization Type:	Not reported
Legal Contact:	Not reported
Legal Address:	Not reported
Legal Address 2:	Not reported
Legal City,State,Zip:	Not reported
Legal Phone Number:	Not reported
Legal Effective Date:	Not reported
Land Organization Name:	Not reported
Land Organization Type:	Not reported
Land Contact:	Not reported
Land Address:	Not reported
Land City,State,Zip:	Not reported

Map ID
Direction
Distance
Elevation

MAP FINDINGS

Site

Database(s)

EDR ID Number
EPA ID Number

THE HOME DEPOT STORE 4726 (Continued)

S126342536

Land Phone Number:	Not reported
Operator Organization Name:	Not reported
Operator Organization Type:	Not reported
Operator:	THE HOME DEPOT U.S.A., INC.
Operator Address:	Not reported
Operator Address 2:	Not reported
Operator City,State,Zip:	Not reported
Operator Phone Number:	7704338211
Operator Effective Date:	Not reported
Site Contact:	Not reported
Site Contact Address:	Not reported
Contact City,State,Zip:	Not reported
Site Contact Phone Number:	Not reported
Site Contact Email:	Not reported
Gen Status Code:	Not reported
Monthly Generation:	Not reported
Batch Generation:	Not reported
One Time Generation:	Not reported
Transport Own Waste:	Not reported
Tranports Other Waste:	Not reported
Recycler Onsite:	Not reported
Transfer Facility:	Not reported
Other Exemption:	Not reported
UW Battery Gen:	Not reported
Used Oil Transporter:	Not reported
Used Oil Transfer Facility:	Not reported
Used Oil Processor:	Not reported
Used Oil Refiner:	Not reported
Used Oil Fuel Marketer Directs Shipments:	Not reported
Used Oil Fuel Marketer Meets Specs:	Not reported
Site Contact Address 2:	Not reported
SIC Code:	Not reported
CRK Number:	CRK000067910
Active:	Not reported
CAS Number:	7664-93-9
Chemical Name:	SULFURIC ACID
EHS:	Not reported
EHS CAS Number:	7664-93-9
EHS Name:	SULFURIC ACID
Name:	THE HOME DEPOT STORE 4726
Address:	9310 QUIL CEDA BLVD
City,State,Zip:	MARYSVILLE, WA 98271
Facility Address 2:	Not reported
Facility ID:	Not reported
EPA ID:	Not reported
NAICS:	444110
State Waste Code Desc:	Not reported
Federal Waste Code Desc:	Not reported
Form Comm:	Not reported
Data Year:	2019
Permit by Rule:	Not reported
Mailing Address 2:	Not reported
Treatment by Generator:	Not reported
Mixed Radioactive Waste:	Not reported
Importer of Hazardous Waste:	Not reported
Immediate Recycler:	Not reported

Map ID
Direction
Distance
Elevation

MAP FINDINGS

Site

Database(s)

EDR ID Number
EPA ID Number

THE HOME DEPOT STORE 4726 (Continued)

S126342536

Treatment/Storage/Disposal/Recycling Facility:	Not reported
Generator of Dangerous Fuel Waste:	Not reported
Generator Marketing to Burner:	Not reported
Other Marketers (i.e., blender, distributor, etc.):	Not reported
Utility Boiler Burner:	Not reported
Industry Boiler Burner:	Not reported
Industrial Furnace:	Not reported
Smelter Defferal:	Not reported
Universal Waste:	Not reported
Off-Specification:	Not reported
LN Address 2:	Not reported
Tax Reg #:	Not reported
Business Type:	Not reported
Mail Name:	Not reported
Mailing Address:	Not reported
Mailing City,State,Zip:	Not reported
Legal Organization Name:	Not reported
Legal Organization Type:	Not reported
Legal Contact:	Not reported
Legal Address:	Not reported
Legal Address 2:	Not reported
Legal City,State,Zip:	Not reported
Legal Phone Number:	Not reported
Legal Effective Date:	Not reported
Land Organization Name:	Not reported
Land Organization Type:	Not reported
Land Contact:	Not reported
Land Address:	Not reported
Land City,State,Zip:	Not reported
Land Phone Number:	Not reported
Operator Organization Name:	Not reported
Operator Organization Type:	Not reported
Operator:	THE HOME DEPOT U.S.A., INC.
Operator Address:	Not reported
Operator Address 2:	Not reported
Operator City,State,Zip:	Not reported
Operator Phone Number:	7704338211
Operator Effective Date:	Not reported
Site Contact:	Not reported
Site Contact Address:	Not reported
Contact City,State,Zip:	Not reported
Site Contact Phone Number:	Not reported
Site Contact Email:	Not reported
Gen Status Code:	Not reported
Monthly Generation:	Not reported
Batch Generation:	Not reported
One Time Generation:	Not reported
Transport Own Waste:	Not reported
Tranports Other Waste:	Not reported
Recycler Onsite:	Not reported
Transfer Facility:	Not reported
Other Exemption:	Not reported
UW Battery Gen:	Not reported
Used Oil Transporter:	Not reported
Used Oil Transfer Facility:	Not reported
Used Oil Processor:	Not reported
Used Oil Refiner:	Not reported

Map ID
 Direction
 Distance
 Elevation

MAP FINDINGS

Site

Database(s)

EDR ID Number
 EPA ID Number

THE HOME DEPOT STORE 4726 (Continued)

S126342536

Used Oil Fuel Marketer Directs Shipments:	Not reported
Used Oil Fuel Marketer Meets Specs:	Not reported
Site Contact Address 2:	Not reported
SIC Code:	Not reported
CRK Number:	Not reported
Active:	Not reported
CAS Number:	Not reported
Chemical Name:	Not reported
EHS:	Not reported
EHS CAS Number:	Not reported
EHS Name:	Not reported

V95
North
1/8-1/4
0.245 mi.
1293 ft.

HOME DEPOT 4726
9310 QUIL CEDA BLVD
MARYSVILLE, WA 98271

RCRA-SQG 1010337806
WAH000024252

Site 3 of 3 in cluster V

Actual:
55 ft.

RCRA-SQG:

Focus Map:
2

Date Form Received by Agency:	HOME DEPOT 4726	20210326
Handler Name:		
Handler Address:		9310 QUIL CEDA BLVD
Handler City,State,Zip:		MARYSVILLE, WA 98271
EPA ID:		WAH000024252
Contact Name:		MICHELLE O'BRIEN
Contact Address:		2455 PACES FERRY RD., C-19
Contact City,State,Zip:		ATLANTA, GA 30339
Contact Telephone:		770-433-8211
Contact Fax:		Not reported
Contact Email:		MICHELLE_O'BRIEN@HOMEDEPOT.COM
Contact Title:		SR. SPECIALIST - REGULATORY COMPLIANCE
EPA Region:		10
Land Type:		Private
Federal Waste Generator Description:		Small Quantity Generator
Non-Notifier:		Not reported
Biennial Report Cycle:		Not reported
Accessibility:		Not reported
Active Site Indicator:		Handler Activities
State District Owner:		WA
State District:		NWRO
Mailing Address:		2455 PACES FERRY RD., C-19
Mailing City,State,Zip:		ATLANTA, GA 30339
Owner Name:		THE HOME DEPOT USA
Owner Type:		Private
Operator Name:		HOME DEPOT STORE #4726
Operator Type:		Private
Short-Term Generator Activity:		No
Importer Activity:		No
Mixed Waste Generator:		No
Transporter Activity:		No
Transfer Facility Activity:		No
Recycler Activity with Storage:		No
Small Quantity On-Site Burner Exemption:		No
Smelting Melting and Refining Furnace Exemption:		No
Underground Injection Control:		No
Off-Site Waste Receipt:		No
Universal Waste Indicator:		No
Universal Waste Destination Facility:		No

Map ID
 Direction
 Distance
 Elevation

MAP FINDINGS

Site

Database(s)

EDR ID Number
 EPA ID Number

HOME DEPOT 4726 (Continued)

1010337806

Federal Universal Waste:	No
Active Site Fed-Reg Treatment Storage and Disposal Facility:	Not reported
Active Site Converter Treatment storage and Disposal Facility:	Not reported
Active Site State-Reg Treatment Storage and Disposal Facility:	Not reported
Active Site State-Reg Handler:	---
Federal Facility Indicator:	Not reported
Hazardous Secondary Material Indicator:	N
Sub-Part K Indicator:	Not reported
Commercial TSD Indicator:	No
Treatment Storage and Disposal Type:	Not reported
2018 GPRA Permit Baseline:	Not on the Baseline
2018 GPRA Renewals Baseline:	Not on the Baseline
Permit Renewals Workload Universe:	Not reported
Permit Workload Universe:	Not reported
Permit Progress Universe:	Not reported
Post-Closure Workload Universe:	Not reported
Closure Workload Universe:	Not reported
202 GPRA Corrective Action Baseline:	No
Corrective Action Workload Universe:	No
Subject to Corrective Action Universe:	No
Non-TSDFs Where RCRA CA has Been Imposed Universe:	No
TSDFs Potentially Subject to CA Under 3004 (u)/(v) Universe:	No
TSDFs Only Subject to CA under Discretionary Auth Universe:	No
Corrective Action Priority Ranking:	No NCAPS ranking
Environmental Control Indicator:	No
Institutional Control Indicator:	No
Human Exposure Controls Indicator:	N/A
Groundwater Controls Indicator:	N/A
Operating TSDF Universe:	Not reported
Full Enforcement Universe:	Not reported
Significant Non-Complier Universe:	No
Unaddressed Significant Non-Complier Universe:	No
Addressed Significant Non-Complier Universe:	No
Significant Non-Complier With a Compliance Schedule Universe:	No
Financial Assurance Required:	Not reported
Handler Date of Last Change:	20210506
Recognized Trader-Importer:	No
Recognized Trader-Exporter:	No
Importer of Spent Lead Acid Batteries:	No
Exporter of Spent Lead Acid Batteries:	No
Recycler Activity Without Storage:	No
Manifest Broker:	No
Sub-Part P Indicator:	No

Biennial: List of Years

Year: 2011

[Click Here for Biennial Reporting System Data:](#)

Year: 2009

[Click Here for Biennial Reporting System Data:](#)

Year: 2007

[Click Here for Biennial Reporting System Data:](#)

Year: 2005

Map ID
Direction
Distance
Elevation

MAP FINDINGS

Site

Database(s)

EDR ID Number
EPA ID Number

HOME DEPOT 4726 (Continued)

1010337806

[Click Here for Biennial Reporting System Data:](#)

Hazardous Waste Summary:

Waste Code:	D001
Waste Description:	IGNITABLE WASTE
Waste Code:	D002
Waste Description:	CORROSIVE WASTE
Waste Code:	D003
Waste Description:	REACTIVE WASTE
Waste Code:	D004
Waste Description:	ARSENIC
Waste Code:	D005
Waste Description:	BARIUM
Waste Code:	D006
Waste Description:	CADMIUM
Waste Code:	D007
Waste Description:	CHROMIUM
Waste Code:	D008
Waste Description:	LEAD
Waste Code:	D009
Waste Description:	MERCURY
Waste Code:	D010
Waste Description:	SELENIUM
Waste Code:	D011
Waste Description:	SILVER
Waste Code:	D016
Waste Description:	2,4-D (2,4-DICHLOROPHENOXYACETIC ACID)
Waste Code:	D018
Waste Description:	BENZENE
Waste Code:	D023
Waste Description:	O-CRESOL
Waste Code:	D035
Waste Description:	METHYL ETHYL KETONE
Waste Code:	D039
Waste Description:	TETRACHLOROETHYLENE
Waste Code:	D040
Waste Description:	TRICHLOROETHYLENE
Waste Code:	U002
Waste Description:	2-PROPANONE (I) (OR) ACETONE (I)

Map ID
Direction
Distance
Elevation

MAP FINDINGS

Site

Database(s)

EDR ID Number
EPA ID Number

HOME DEPOT 4726 (Continued)

1010337806

Waste Code: U080
Waste Description: METHANE, DICHLORO- (OR) METHYLENE CHLORIDE

Waste Code: U160
Waste Description: 2-BUTANONE, PEROXIDE (R,T) (OR) METHYL ETHYL KETONE PEROXIDE (R,T)

Waste Code: U249
Waste Description: ZINC PHOSPHIDE ZN3P2, WHEN PRESENT AT CONCENTRATIONS OF 10% OR LESS

Waste Code: U279
Waste Description: U279

Handler - Owner Operator:

Owner/Operator Indicator: Owner
Owner/Operator Name: THE HOME DEPOT USA
Legal Status: Private
Date Became Current: 20010816
Date Ended Current: Not reported
Owner/Operator Address: 2455 PACES FERRY RD
Owner/Operator City,State,Zip: ATLANTA, GA 30339
Owner/Operator Telephone: 770-433-8211
Owner/Operator Telephone Ext: Not reported
Owner/Operator Fax: Not reported
Owner/Operator Email: Not reported

Owner/Operator Indicator: Operator
Owner/Operator Name: THE HOME DEPOT USA
Legal Status: Private
Date Became Current: Not reported
Date Ended Current: Not reported
Owner/Operator Address: 2455 PACES FERRY RD
Owner/Operator City,State,Zip: ATLANTA, GA 30339
Owner/Operator Telephone: 770-433-8211
Owner/Operator Telephone Ext: Not reported
Owner/Operator Fax: Not reported
Owner/Operator Email: Not reported

Owner/Operator Indicator: Owner
Owner/Operator Name: THE HOME DEPOT USA
Legal Status: Private
Date Became Current: Not reported
Date Ended Current: Not reported
Owner/Operator Address: 2455 PACES FERRY RD
Owner/Operator City,State,Zip: ATLANTA, GA 30339
Owner/Operator Telephone: 770-433-8211
Owner/Operator Telephone Ext: Not reported
Owner/Operator Fax: Not reported
Owner/Operator Email: Not reported

Owner/Operator Indicator: Owner
Owner/Operator Name: THE HOME DEPOT USA
Legal Status: Private
Date Became Current: Not reported
Date Ended Current: Not reported
Owner/Operator Address: 2455 PACES FERRY RD
Owner/Operator City,State,Zip: ATLANTA, GA 30339
Owner/Operator Telephone: 770-433-8211

Map ID
Direction
Distance
Elevation

MAP FINDINGS

Site

Database(s)

EDR ID Number
EPA ID Number

HOME DEPOT 4726 (Continued)

1010337806

Owner/Operator Telephone Ext:	Not reported
Owner/Operator Fax:	Not reported
Owner/Operator Email:	Not reported
Owner/Operator Indicator:	Owner
Owner/Operator Name:	THE HOME DEPOT USA
Legal Status:	Private
Date Became Current:	20010816
Date Ended Current:	Not reported
Owner/Operator Address:	2455 PACES FERRY RD
Owner/Operator City,State,Zip:	ATLANTA, GA 30339
Owner/Operator Telephone:	770-433-8211
Owner/Operator Telephone Ext:	Not reported
Owner/Operator Fax:	Not reported
Owner/Operator Email:	Not reported
Owner/Operator Indicator:	Owner
Owner/Operator Name:	THE HOME DEPOT USA
Legal Status:	Private
Date Became Current:	20181231
Date Ended Current:	Not reported
Owner/Operator Address:	2455 PACES FERRY RD
Owner/Operator City,State,Zip:	ATLANTA, GA 30339
Owner/Operator Telephone:	770-433-8211
Owner/Operator Telephone Ext:	Not reported
Owner/Operator Fax:	Not reported
Owner/Operator Email:	Not reported
Owner/Operator Indicator:	Owner
Owner/Operator Name:	THE HOME DEPOT USA
Legal Status:	Private
Date Became Current:	Not reported
Date Ended Current:	Not reported
Owner/Operator Address:	2455 PACES FERRY RD
Owner/Operator City,State,Zip:	ATLANTA, GA 30339
Owner/Operator Telephone:	770-433-8211
Owner/Operator Telephone Ext:	Not reported
Owner/Operator Fax:	Not reported
Owner/Operator Email:	Not reported
Owner/Operator Indicator:	Owner
Owner/Operator Name:	THE HOME DEPOT USA
Legal Status:	Private
Date Became Current:	Not reported
Date Ended Current:	Not reported
Owner/Operator Address:	2455 PACES FERRY RD
Owner/Operator City,State,Zip:	ATLANTA, GA 30339
Owner/Operator Telephone:	770-433-8211
Owner/Operator Telephone Ext:	Not reported
Owner/Operator Fax:	Not reported
Owner/Operator Email:	Not reported
Owner/Operator Indicator:	Owner
Owner/Operator Name:	THE HOME DEPOT USA
Legal Status:	Private
Date Became Current:	20010816
Date Ended Current:	Not reported

Map ID
Direction
Distance
Elevation

MAP FINDINGS

Site

Database(s)

EDR ID Number
EPA ID Number

HOME DEPOT 4726 (Continued)

1010337806

Owner/Operator Address: 2455 PACES FERRY RD
Owner/Operator City,State,Zip: ATLANTA, GA 30339
Owner/Operator Telephone: 770-433-8211
Owner/Operator Telephone Ext: Not reported
Owner/Operator Fax: Not reported
Owner/Operator Email: Not reported

Owner/Operator Indicator: Owner
Owner/Operator Name: THE HOME DEPOT USA
Legal Status: Private
Date Became Current: Not reported
Date Ended Current: Not reported
Owner/Operator Address: 2455 PACES FERRY RD
Owner/Operator City,State,Zip: ATLANTA, GA 30339
Owner/Operator Telephone: 770-433-8211
Owner/Operator Telephone Ext: Not reported
Owner/Operator Fax: Not reported
Owner/Operator Email: Not reported

Owner/Operator Indicator: Owner
Owner/Operator Name: THE HOME DEPOT USA
Legal Status: Private
Date Became Current: Not reported
Date Ended Current: Not reported
Owner/Operator Address: 2455 PACES FERRY RD
Owner/Operator City,State,Zip: ATLANTA, GA 30339
Owner/Operator Telephone: 770-433-8211
Owner/Operator Telephone Ext: Not reported
Owner/Operator Fax: Not reported
Owner/Operator Email: Not reported

Owner/Operator Indicator: Operator
Owner/Operator Name: THE HOME DEPOT USA
Legal Status: Private
Date Became Current: Not reported
Date Ended Current: Not reported
Owner/Operator Address: 2455 PACES FERRY RD
Owner/Operator City,State,Zip: ATLANTA, GA 30339
Owner/Operator Telephone: 770-433-8211
Owner/Operator Telephone Ext: Not reported
Owner/Operator Fax: Not reported
Owner/Operator Email: Not reported

Owner/Operator Indicator: Operator
Owner/Operator Name: THE HOME DEPOT USA
Legal Status: Private
Date Became Current: Not reported
Date Ended Current: Not reported
Owner/Operator Address: 2455 PACES FERRY RD
Owner/Operator City,State,Zip: ATLANTA, GA 30339
Owner/Operator Telephone: 770-433-8211
Owner/Operator Telephone Ext: Not reported
Owner/Operator Fax: Not reported
Owner/Operator Email: Not reported

Owner/Operator Indicator: Owner
Owner/Operator Name: THE HOME DEPOT USA

Map ID
Direction
Distance
Elevation

MAP FINDINGS

Site

Database(s)

EDR ID Number
EPA ID Number

HOME DEPOT 4726 (Continued)

1010337806

Legal Status:	Private
Date Became Current:	20010816
Date Ended Current:	Not reported
Owner/Operator Address:	2455 PACES FERRY RD
Owner/Operator City,State,Zip:	ATLANTA, GA 30339
Owner/Operator Telephone:	770-433-8211
Owner/Operator Telephone Ext:	Not reported
Owner/Operator Fax:	Not reported
Owner/Operator Email:	Not reported
Owner/Operator Indicator:	Operator
Owner/Operator Name:	HOME DEPOT STORE #4726
Legal Status:	Private
Date Became Current:	Not reported
Date Ended Current:	Not reported
Owner/Operator Address:	9310 QUIL CEDA BLVD
Owner/Operator City,State,Zip:	MARYSVILLE, WA 98271
Owner/Operator Telephone:	360-657-5762
Owner/Operator Telephone Ext:	Not reported
Owner/Operator Fax:	Not reported
Owner/Operator Email:	Not reported
Owner/Operator Indicator:	Operator
Owner/Operator Name:	HOME DEPOT STORE #4726
Legal Status:	Private
Date Became Current:	20010816
Date Ended Current:	Not reported
Owner/Operator Address:	9310 QUIL CEDA BLVD
Owner/Operator City,State,Zip:	MARYSVILLE, WA 98271
Owner/Operator Telephone:	360-657-5762
Owner/Operator Telephone Ext:	Not reported
Owner/Operator Fax:	Not reported
Owner/Operator Email:	Not reported
Owner/Operator Indicator:	Operator
Owner/Operator Name:	THE HOME DEPOT USA
Legal Status:	Private
Date Became Current:	20010816
Date Ended Current:	Not reported
Owner/Operator Address:	2455 PACES FERRY RD
Owner/Operator City,State,Zip:	ATLANTA, GA 30339
Owner/Operator Telephone:	Not reported
Owner/Operator Telephone Ext:	Not reported
Owner/Operator Fax:	Not reported
Owner/Operator Email:	Not reported
Owner/Operator Indicator:	Owner
Owner/Operator Name:	THE HOME DEPOT USA
Legal Status:	Private
Date Became Current:	20010816
Date Ended Current:	Not reported
Owner/Operator Address:	2455 PACES FERRY RD
Owner/Operator City,State,Zip:	ATLANTA, GA 30339
Owner/Operator Telephone:	770-433-8211
Owner/Operator Telephone Ext:	Not reported
Owner/Operator Fax:	Not reported
Owner/Operator Email:	Not reported

Map ID
Direction
Distance
Elevation

MAP FINDINGS

Site

Database(s)

EDR ID Number
EPA ID Number

HOME DEPOT 4726 (Continued)

1010337806

Owner/Operator Indicator: Owner
Owner/Operator Name: THE HOME DEPOT USA
Legal Status: Private
Date Became Current: 20010816
Date Ended Current: Not reported
Owner/Operator Address: 2455 PACES FERRY RD
Owner/Operator City,State,Zip: ATLANTA, GA 30339
Owner/Operator Telephone: 770-433-8211
Owner/Operator Telephone Ext: Not reported
Owner/Operator Fax: Not reported
Owner/Operator Email: Not reported

Owner/Operator Indicator: Operator
Owner/Operator Name: THE HOME DEPOT USA
Legal Status: Private
Date Became Current: Not reported
Date Ended Current: Not reported
Owner/Operator Address: 2455 PACES FERRY RD
Owner/Operator City,State,Zip: ATLANTA, GA 30339
Owner/Operator Telephone: 770-433-8211
Owner/Operator Telephone Ext: Not reported
Owner/Operator Fax: Not reported
Owner/Operator Email: Not reported

Owner/Operator Indicator: Operator
Owner/Operator Name: THE HOME DEPOT USA
Legal Status: Private
Date Became Current: Not reported
Date Ended Current: Not reported
Owner/Operator Address: 2455 PACES FERRY RD
Owner/Operator City,State,Zip: ATLANTA, GA 30339
Owner/Operator Telephone: 770-433-8211
Owner/Operator Telephone Ext: Not reported
Owner/Operator Fax: Not reported
Owner/Operator Email: Not reported

Owner/Operator Indicator: Owner
Owner/Operator Name: THE HOME DEPOT USA
Legal Status: Private
Date Became Current: 20010816
Date Ended Current: Not reported
Owner/Operator Address: 2455 PACES FERRY RD
Owner/Operator City,State,Zip: ATLANTA, GA 30339
Owner/Operator Telephone: 770-433-8211
Owner/Operator Telephone Ext: Not reported
Owner/Operator Fax: Not reported
Owner/Operator Email: Not reported

Owner/Operator Indicator: Operator
Owner/Operator Name: HOME DEPOT STORE #4726
Legal Status: Private
Date Became Current: Not reported
Date Ended Current: Not reported
Owner/Operator Address: 9310 QUIL CEDA BLVD
Owner/Operator City,State,Zip: MARYSVILLE, WA 98271
Owner/Operator Telephone: 360-657-5762
Owner/Operator Telephone Ext: Not reported

Map ID
Direction
Distance
Elevation

MAP FINDINGS

Site

Database(s)

EDR ID Number
EPA ID Number

HOME DEPOT 4726 (Continued)

1010337806

Owner/Operator Fax:	Not reported
Owner/Operator Email:	Not reported
Owner/Operator Indicator:	Owner
Owner/Operator Name:	THE HOME DEPOT USA
Legal Status:	Private
Date Became Current:	Not reported
Date Ended Current:	Not reported
Owner/Operator Address:	2455 PACES FERRY RD
Owner/Operator City,State,Zip:	ATLANTA, GA 30339
Owner/Operator Telephone:	770-433-8211
Owner/Operator Telephone Ext:	Not reported
Owner/Operator Fax:	Not reported
Owner/Operator Email:	Not reported
Owner/Operator Indicator:	Owner
Owner/Operator Name:	THE HOME DEPOT USA
Legal Status:	Private
Date Became Current:	20181231
Date Ended Current:	Not reported
Owner/Operator Address:	2455 PACES FERRY RD
Owner/Operator City,State,Zip:	ATLANTA, GA 30339
Owner/Operator Telephone:	770-433-8211
Owner/Operator Telephone Ext:	Not reported
Owner/Operator Fax:	Not reported
Owner/Operator Email:	Not reported
Owner/Operator Indicator:	Operator
Owner/Operator Name:	HOME DEPOT STORE #4726
Legal Status:	Private
Date Became Current:	20010816
Date Ended Current:	Not reported
Owner/Operator Address:	9310 QUIL CEDA BLVD
Owner/Operator City,State,Zip:	MARYSVILLE, WA 98271
Owner/Operator Telephone:	360-657-5762
Owner/Operator Telephone Ext:	Not reported
Owner/Operator Fax:	Not reported
Owner/Operator Email:	Not reported
Owner/Operator Indicator:	Owner
Owner/Operator Name:	THE HOME DEPOT USA
Legal Status:	Private
Date Became Current:	20010816
Date Ended Current:	Not reported
Owner/Operator Address:	2455 PACES FERRY RD
Owner/Operator City,State,Zip:	ATLANTA, GA 30339
Owner/Operator Telephone:	770-433-8211
Owner/Operator Telephone Ext:	Not reported
Owner/Operator Fax:	Not reported
Owner/Operator Email:	Not reported
Owner/Operator Indicator:	Operator
Owner/Operator Name:	THE HOME DEPOT USA
Legal Status:	Private
Date Became Current:	Not reported
Date Ended Current:	Not reported
Owner/Operator Address:	2455 PACES FERRY RD

Map ID
Direction
Distance
Elevation

MAP FINDINGS

Site

Database(s)

EDR ID Number
EPA ID Number

HOME DEPOT 4726 (Continued)

1010337806

Owner/Operator City,State,Zip:	ATLANTA, GA 30339
Owner/Operator Telephone:	770-433-8211
Owner/Operator Telephone Ext:	Not reported
Owner/Operator Fax:	Not reported
Owner/Operator Email:	Not reported
Owner/Operator Indicator:	Owner
Owner/Operator Name:	THE HOME DEPOT USA
Legal Status:	Private
Date Became Current:	20010816
Date Ended Current:	Not reported
Owner/Operator Address:	2455 PACES FERRY RD
Owner/Operator City,State,Zip:	ATLANTA, GA 30339
Owner/Operator Telephone:	770-433-8211
Owner/Operator Telephone Ext:	Not reported
Owner/Operator Fax:	Not reported
Owner/Operator Email:	Not reported
Owner/Operator Indicator:	Owner
Owner/Operator Name:	THE HOME DEPOT USA
Legal Status:	Private
Date Became Current:	Not reported
Date Ended Current:	Not reported
Owner/Operator Address:	2455 PACES FERRY RD
Owner/Operator City,State,Zip:	ATLANTA, GA 30339
Owner/Operator Telephone:	770-433-8211
Owner/Operator Telephone Ext:	Not reported
Owner/Operator Fax:	Not reported
Owner/Operator Email:	Not reported
Owner/Operator Indicator:	Owner
Owner/Operator Name:	THE HOME DEPOT USA
Legal Status:	Private
Date Became Current:	Not reported
Date Ended Current:	Not reported
Owner/Operator Address:	2455 PACES FERRY RD
Owner/Operator City,State,Zip:	ATLANTA, GA 30339
Owner/Operator Telephone:	770-433-8211
Owner/Operator Telephone Ext:	Not reported
Owner/Operator Fax:	Not reported
Owner/Operator Email:	Not reported
Owner/Operator Indicator:	Owner
Owner/Operator Name:	THE HOME DEPOT USA
Legal Status:	Private

Map ID
Direction
Distance
Elevation

MAP FINDINGS

Site

Database(s)

EDR ID Number
EPA ID Number

HOME DEPOT 4726 (Continued)

1010337806

Date Became Current: Not reported
Date Ended Current: Not reported
Owner/Operator Address: 2455 PACES FERRY RD
Owner/Operator City,State,Zip: ATLANTA, GA 30339
Owner/Operator Telephone: 770-433-8211
Owner/Operator Telephone Ext: Not reported
Owner/Operator Fax: Not reported
Owner/Operator Email: Not reported

Owner/Operator Indicator: Owner
Owner/Operator Name: THE HOME DEPOT USA
Legal Status: Private
Date Became Current: Not reported
Date Ended Current: Not reported
Owner/Operator Address: 2455 PACES FERRY RD
Owner/Operator City,State,Zip: ATLANTA, GA 30339
Owner/Operator Telephone: 770-433-8211
Owner/Operator Telephone Ext: Not reported
Owner/Operator Fax: Not reported
Owner/Operator Email: Not reported

Owner/Operator Indicator: Owner
Owner/Operator Name: THE HOME DEPOT USA
Legal Status: Private
Date Became Current: 20010816
Date Ended Current: Not reported
Owner/Operator Address: 2455 PACES FERRY RD
Owner/Operator City,State,Zip: ATLANTA, GA 30339
Owner/Operator Telephone: 770-433-8211
Owner/Operator Telephone Ext: Not reported
Owner/Operator Fax: Not reported
Owner/Operator Email: Not reported

Owner/Operator Indicator: Operator
Owner/Operator Name: THE HOME DEPOT USA
Legal Status: Private
Date Became Current: 20010816
Date Ended Current: Not reported
Owner/Operator Address: 2455 PACES FERRY RD
Owner/Operator City,State,Zip: ATLANTA, GA 30339
Owner/Operator Telephone: 770-433-8211
Owner/Operator Telephone Ext: Not reported
Owner/Operator Fax: Not reported
Owner/Operator Email: Not reported

Owner/Operator Indicator: Operator
Owner/Operator Name: THE HOME DEPOT USA
Legal Status: Private
Date Became Current: Not reported
Date Ended Current: Not reported
Owner/Operator Address: 2455 PACES FERRY RD
Owner/Operator City,State,Zip: ATLANTA, GA 30339
Owner/Operator Telephone: 770-433-8211
Owner/Operator Telephone Ext: Not reported
Owner/Operator Fax: Not reported
Owner/Operator Email: Not reported

Map ID
Direction
Distance
Elevation

MAP FINDINGS

Site

Database(s)

EDR ID Number
EPA ID Number

HOME DEPOT 4726 (Continued)

1010337806

Owner/Operator Indicator: Owner
Owner/Operator Name: THE HOME DEPOT USA
Legal Status: Private
Date Became Current: 20010816
Date Ended Current: Not reported
Owner/Operator Address: 2455 PACES FERRY RD
Owner/Operator City,State,Zip: ATLANTA, GA 30339
Owner/Operator Telephone: 770-433-8211
Owner/Operator Telephone Ext: Not reported
Owner/Operator Fax: Not reported
Owner/Operator Email: Not reported

Owner/Operator Indicator: Operator
Owner/Operator Name: HOME DEPOT STORE #4726
Legal Status: Private
Date Became Current: 20010816
Date Ended Current: Not reported
Owner/Operator Address: 9310 QUIL CEDA BLVD
Owner/Operator City,State,Zip: MARYSVILLE, WA 98271
Owner/Operator Telephone: 360-657-5762
Owner/Operator Telephone Ext: Not reported
Owner/Operator Fax: Not reported
Owner/Operator Email: Not reported

Owner/Operator Indicator: Owner
Owner/Operator Name: THE HOME DEPOT USA
Legal Status: Private
Date Became Current: 20010816
Date Ended Current: Not reported
Owner/Operator Address: 2455 PACES FERRY RD
Owner/Operator City,State,Zip: ATLANTA, GA 30339
Owner/Operator Telephone: Not reported
Owner/Operator Telephone Ext: Not reported
Owner/Operator Fax: Not reported
Owner/Operator Email: Not reported

Owner/Operator Indicator: Owner
Owner/Operator Name: THE HOME DEPOT USA
Legal Status: Private
Date Became Current: 20010816
Date Ended Current: Not reported
Owner/Operator Address: 2455 PACES FERRY RD
Owner/Operator City,State,Zip: ATLANTA, GA 30339
Owner/Operator Telephone: 770-433-8211
Owner/Operator Telephone Ext: Not reported
Owner/Operator Fax: Not reported
Owner/Operator Email: Not reported

Owner/Operator Indicator: Owner
Owner/Operator Name: THE HOME DEPOT USA
Legal Status: Private
Date Became Current: Not reported
Date Ended Current: Not reported
Owner/Operator Address: 2455 PACES FERRY RD
Owner/Operator City,State,Zip: ATLANTA, GA 30339
Owner/Operator Telephone: 770-433-8211
Owner/Operator Telephone Ext: Not reported

Map ID
Direction
Distance
Elevation

MAP FINDINGS

Site

Database(s)

EDR ID Number
EPA ID Number

HOME DEPOT 4726 (Continued)

1010337806

Owner/Operator Fax:	Not reported
Owner/Operator Email:	Not reported
Owner/Operator Indicator:	Operator
Owner/Operator Name:	THE HOME DEPOT USA
Legal Status:	Private
Date Became Current:	Not reported
Date Ended Current:	Not reported
Owner/Operator Address:	2455 PACES FERRY RD
Owner/Operator City,State,Zip:	ATLANTA, GA 30339
Owner/Operator Telephone:	770-433-8211
Owner/Operator Telephone Ext:	Not reported
Owner/Operator Fax:	Not reported
Owner/Operator Email:	Not reported
Owner/Operator Indicator:	Operator
Owner/Operator Name:	THE HOME DEPOT USA
Legal Status:	Private
Date Became Current:	Not reported
Date Ended Current:	Not reported
Owner/Operator Address:	2455 PACES FERRY RD
Owner/Operator City,State,Zip:	ATLANTA, GA 30339
Owner/Operator Telephone:	770-433-8211
Owner/Operator Telephone Ext:	Not reported
Owner/Operator Fax:	Not reported
Owner/Operator Email:	Not reported
Owner/Operator Indicator:	Owner
Owner/Operator Name:	THE HOME DEPOT USA
Legal Status:	Private
Date Became Current:	20010816
Date Ended Current:	Not reported
Owner/Operator Address:	2455 PACES FERRY RD
Owner/Operator City,State,Zip:	ATLANTA, GA 30339
Owner/Operator Telephone:	770-433-8211
Owner/Operator Telephone Ext:	Not reported
Owner/Operator Fax:	Not reported
Owner/Operator Email:	Not reported
Owner/Operator Indicator:	Owner
Owner/Operator Name:	THE HOME DEPOT USA
Legal Status:	Private
Date Became Current:	Not reported
Date Ended Current:	Not reported
Owner/Operator Address:	2455 PACES FERRY RD
Owner/Operator City,State,Zip:	ATLANTA, GA 30339
Owner/Operator Telephone:	770-433-8211
Owner/Operator Telephone Ext:	Not reported
Owner/Operator Fax:	Not reported
Owner/Operator Email:	Not reported
Owner/Operator Indicator:	Operator
Owner/Operator Name:	THE HOME DEPOT USA
Legal Status:	Private
Date Became Current:	Not reported
Date Ended Current:	Not reported
Owner/Operator Address:	2455 PACES FERRY RD

Map ID
Direction
Distance
Elevation

MAP FINDINGS

Site

Database(s)

EDR ID Number
EPA ID Number

HOME DEPOT 4726 (Continued)

1010337806

Owner/Operator City,State,Zip:	ATLANTA, GA 30339
Owner/Operator Telephone:	770-433-8211
Owner/Operator Telephone Ext:	Not reported
Owner/Operator Fax:	Not reported
Owner/Operator Email:	Not reported
Owner/Operator Indicator:	Operator
Owner/Operator Name:	THE HOME DEPOT USA
Legal Status:	Private
Date Became Current:	Not reported
Date Ended Current:	Not reported
Owner/Operator Address:	2455 PACES FERRY RD
Owner/Operator City,State,Zip:	ATLANTA, GA 30339
Owner/Operator Telephone:	770-433-8211
Owner/Operator Telephone Ext:	Not reported
Owner/Operator Fax:	Not reported
Owner/Operator Email:	Not reported
Owner/Operator Indicator:	Owner
Owner/Operator Name:	THE HOME DEPOT USA
Legal Status:	Private
Date Became Current:	20010816
Date Ended Current:	Not reported
Owner/Operator Address:	2455 PACES FERRY RD
Owner/Operator City,State,Zip:	ATLANTA, GA 30339
Owner/Operator Telephone:	770-433-8211
Owner/Operator Telephone Ext:	Not reported
Owner/Operator Fax:	Not reported
Owner/Operator Email:	Not reported
Owner/Operator Indicator:	Operator
Owner/Operator Name:	THE HOME DEPOT USA
Legal Status:	Private
Date Became Current:	Not reported
Date Ended Current:	Not reported
Owner/Operator Address:	2455 PACES FERRY RD
Owner/Operator City,State,Zip:	ATLANTA, GA 30339
Owner/Operator Telephone:	770-433-8211
Owner/Operator Telephone Ext:	Not reported
Owner/Operator Fax:	Not reported
Owner/Operator Email:	Not reported
Owner/Operator Indicator:	Owner
Owner/Operator Name:	THE HOME DEPOT USA
Legal Status:	Private
Date Became Current:	Not reported
Date Ended Current:	Not reported
Owner/Operator Address:	2455 PACES FERRY RD
Owner/Operator City,State,Zip:	ATLANTA, GA 30339
Owner/Operator Telephone:	770-433-8211
Owner/Operator Telephone Ext:	Not reported
Owner/Operator Fax:	Not reported
Owner/Operator Email:	Not reported
Owner/Operator Indicator:	Owner
Owner/Operator Name:	THE HOME DEPOT USA
Legal Status:	Private

Map ID
Direction
Distance
Elevation

MAP FINDINGS

Site

Database(s)

EDR ID Number
EPA ID Number

HOME DEPOT 4726 (Continued)

1010337806

Date Became Current: Not reported
Date Ended Current: Not reported
Owner/Operator Address: 2455 PACES FERRY RD
Owner/Operator City,State,Zip: ATLANTA, GA 30339
Owner/Operator Telephone: 770-433-8211
Owner/Operator Telephone Ext: Not reported
Owner/Operator Fax: Not reported
Owner/Operator Email: Not reported

Owner/Operator Indicator: Owner
Owner/Operator Name: THE HOME DEPOT USA
Legal Status: Private
Date Became Current: 20010816
Date Ended Current: Not reported
Owner/Operator Address: 2455 PACES FERRY RD
Owner/Operator City,State,Zip: ATLANTA, GA 30339
Owner/Operator Telephone: 770-433-8211
Owner/Operator Telephone Ext: Not reported
Owner/Operator Fax: Not reported
Owner/Operator Email: Not reported

Owner/Operator Indicator: Owner
Owner/Operator Name: THE HOME DEPOT USA
Legal Status: Private
Date Became Current: 20181231
Date Ended Current: Not reported
Owner/Operator Address: 2455 PACES FERRY RD
Owner/Operator City,State,Zip: ATLANTA, GA 30339
Owner/Operator Telephone: 770-433-8211
Owner/Operator Telephone Ext: Not reported
Owner/Operator Fax: Not reported
Owner/Operator Email: Not reported

Owner/Operator Indicator: Owner
Owner/Operator Name: THE HOME DEPOT USA
Legal Status: Private
Date Became Current: 20010816
Date Ended Current: Not reported
Owner/Operator Address: 2455 PACES FERRY RD
Owner/Operator City,State,Zip: ATLANTA, GA 30339
Owner/Operator Telephone: Not reported
Owner/Operator Telephone Ext: Not reported
Owner/Operator Fax: Not reported
Owner/Operator Email: Not reported

Owner/Operator Indicator: Operator
Owner/Operator Name: THE HOME DEPOT USA
Legal Status: Private
Date Became Current: Not reported
Date Ended Current: Not reported
Owner/Operator Address: 2455 PACES FERRY RD
Owner/Operator City,State,Zip: ATLANTA, GA 30339
Owner/Operator Telephone: 770-433-8211
Owner/Operator Telephone Ext: Not reported
Owner/Operator Fax: Not reported
Owner/Operator Email: Not reported

Map ID
Direction
Distance
Elevation

MAP FINDINGS

Site

Database(s)

EDR ID Number
EPA ID Number

HOME DEPOT 4726 (Continued)

1010337806

Owner/Operator Indicator: Operator
Owner/Operator Name: THE HOME DEPOT USA
Legal Status: Private
Date Became Current: Not reported
Date Ended Current: Not reported
Owner/Operator Address: 2455 PACES FERRY RD
Owner/Operator City,State,Zip: ATLANTA, GA 30339
Owner/Operator Telephone: 770-433-8211
Owner/Operator Telephone Ext: Not reported
Owner/Operator Fax: Not reported
Owner/Operator Email: Not reported

Owner/Operator Indicator: Owner
Owner/Operator Name: THE HOME DEPOT USA
Legal Status: Private
Date Became Current: Not reported
Date Ended Current: Not reported
Owner/Operator Address: 2455 PACES FERRY RD
Owner/Operator City,State,Zip: ATLANTA, GA 30339
Owner/Operator Telephone: 770-433-8211
Owner/Operator Telephone Ext: Not reported
Owner/Operator Fax: Not reported
Owner/Operator Email: Not reported

Owner/Operator Indicator: Owner
Owner/Operator Name: THE HOME DEPOT USA
Legal Status: Private
Date Became Current: 20010816
Date Ended Current: Not reported
Owner/Operator Address: 2455 PACES FERRY RD
Owner/Operator City,State,Zip: ATLANTA, GA 30339
Owner/Operator Telephone: 770-433-8211
Owner/Operator Telephone Ext: Not reported
Owner/Operator Fax: Not reported
Owner/Operator Email: Not reported

Owner/Operator Indicator: Operator
Owner/Operator Name: THE HOME DEPOT USA
Legal Status: Private
Date Became Current: Not reported
Date Ended Current: Not reported
Owner/Operator Address: 2455 PACES FERRY RD
Owner/Operator City,State,Zip: ATLANTA, GA 30339
Owner/Operator Telephone: 770-433-8211
Owner/Operator Telephone Ext: Not reported
Owner/Operator Fax: Not reported
Owner/Operator Email: Not reported

Owner/Operator Indicator: Owner
Owner/Operator Name: THE HOME DEPOT USA
Legal Status: Private
Date Became Current: 20010816
Date Ended Current: Not reported
Owner/Operator Address: 2455 PACES FERRY RD
Owner/Operator City,State,Zip: ATLANTA, GA 30339
Owner/Operator Telephone: 770-433-8211
Owner/Operator Telephone Ext: Not reported

Map ID
Direction
Distance
Elevation

MAP FINDINGS

Site

Database(s)

EDR ID Number
EPA ID Number

HOME DEPOT 4726 (Continued)

1010337806

Owner/Operator Fax:	Not reported
Owner/Operator Email:	Not reported
Owner/Operator Indicator:	Owner
Owner/Operator Name:	THE HOME DEPOT USA
Legal Status:	Private
Date Became Current:	20010816
Date Ended Current:	Not reported
Owner/Operator Address:	2455 PACES FERRY RD
Owner/Operator City,State,Zip:	ATLANTA, GA 30339
Owner/Operator Telephone:	770-433-8211
Owner/Operator Telephone Ext:	Not reported
Owner/Operator Fax:	Not reported
Owner/Operator Email:	Not reported
Owner/Operator Indicator:	Operator
Owner/Operator Name:	THE HOME DEPOT USA
Legal Status:	Private
Date Became Current:	20010816
Date Ended Current:	Not reported
Owner/Operator Address:	2455 PACES FERRY RD
Owner/Operator City,State,Zip:	ATLANTA, GA 30339
Owner/Operator Telephone:	Not reported
Owner/Operator Telephone Ext:	Not reported
Owner/Operator Fax:	Not reported
Owner/Operator Email:	Not reported
Owner/Operator Indicator:	Operator
Owner/Operator Name:	THE HOME DEPOT USA
Legal Status:	Private
Date Became Current:	20010816
Date Ended Current:	Not reported
Owner/Operator Address:	2455 PACES FERRY RD
Owner/Operator City,State,Zip:	ATLANTA, GA 30339
Owner/Operator Telephone:	770-433-8211
Owner/Operator Telephone Ext:	Not reported
Owner/Operator Fax:	Not reported
Owner/Operator Email:	Not reported
Owner/Operator Indicator:	Owner
Owner/Operator Name:	THE HOME DEPOT USA
Legal Status:	Private
Date Became Current:	20010816
Date Ended Current:	Not reported
Owner/Operator Address:	2455 PACES FERRY RD

Map ID
Direction
Distance
Elevation

MAP FINDINGS

Site

Database(s)

EDR ID Number
EPA ID Number

HOME DEPOT 4726 (Continued)

1010337806

Owner/Operator City,State,Zip: ATLANTA, GA 30339
Owner/Operator Telephone: 770-433-8211
Owner/Operator Telephone Ext: Not reported
Owner/Operator Fax: Not reported
Owner/Operator Email: Not reported

Owner/Operator Indicator: Owner
Owner/Operator Name: THE HOME DEPOT USA
Legal Status: Private
Date Became Current: 20010816
Date Ended Current: Not reported
Owner/Operator Address: 2455 PACES FERRY RD
Owner/Operator City,State,Zip: ATLANTA, GA 30339
Owner/Operator Telephone: 770-433-8211
Owner/Operator Telephone Ext: Not reported
Owner/Operator Fax: Not reported
Owner/Operator Email: Not reported

Historic Generators:

Receive Date: 20100309
Handler Name: HOME DEPOT 4726
Federal Waste Generator Description: Small Quantity Generator
State District Owner: WA
Large Quantity Handler of Universal Waste: No
Recognized Trader Importer: No
Recognized Trader Exporter: No
Spent Lead Acid Battery Importer: No
Spent Lead Acid Battery Exporter: No
Current Record: No
Non Storage Recycler Activity: Not reported
Electronic Manifest Broker: Not reported

Receive Date: 20120209
Handler Name: HOME DEPOT 4726
Federal Waste Generator Description: Small Quantity Generator
State District Owner: WA
Large Quantity Handler of Universal Waste: No
Recognized Trader Importer: No
Recognized Trader Exporter: No
Spent Lead Acid Battery Importer: No
Spent Lead Acid Battery Exporter: No
Current Record: No
Non Storage Recycler Activity: Not reported
Electronic Manifest Broker: Not reported

Receive Date: 20070322
Handler Name: HOME DEPOT 4726
Federal Waste Generator Description: Small Quantity Generator
State District Owner: WA
Large Quantity Handler of Universal Waste: No
Recognized Trader Importer: No
Recognized Trader Exporter: No
Spent Lead Acid Battery Importer: No
Spent Lead Acid Battery Exporter: No
Current Record: No
Non Storage Recycler Activity: Not reported
Electronic Manifest Broker: Not reported

Map ID
Direction
Distance
Elevation

MAP FINDINGS

Site

Database(s)

EDR ID Number
EPA ID Number

HOME DEPOT 4726 (Continued)

1010337806

Receive Date: 20040809
Handler Name: HOME DEPOT 4726
Federal Waste Generator Description: Conditionally Exempt Small Quantity Generator
State District Owner: WA
Large Quantity Handler of Universal Waste: No
Recognized Trader Importer: No
Recognized Trader Exporter: No
Spent Lead Acid Battery Importer: No
Spent Lead Acid Battery Exporter: No
Current Record: No
Non Storage Recycler Activity: Not reported
Electronic Manifest Broker: Not reported

Receive Date: 20050313
Handler Name: HOME DEPOT 4726
Federal Waste Generator Description: Small Quantity Generator
State District Owner: WA
Large Quantity Handler of Universal Waste: No
Recognized Trader Importer: No
Recognized Trader Exporter: No
Spent Lead Acid Battery Importer: No
Spent Lead Acid Battery Exporter: No
Current Record: No
Non Storage Recycler Activity: Not reported
Electronic Manifest Broker: Not reported

Receive Date: 20060210
Handler Name: HOME DEPOT 4726
Federal Waste Generator Description: Small Quantity Generator
State District Owner: WA
Large Quantity Handler of Universal Waste: No
Recognized Trader Importer: No
Recognized Trader Exporter: No
Spent Lead Acid Battery Importer: No
Spent Lead Acid Battery Exporter: No
Current Record: No
Non Storage Recycler Activity: Not reported
Electronic Manifest Broker: Not reported

Receive Date: 20070322
Handler Name: HOME DEPOT 4726
Federal Waste Generator Description: Small Quantity Generator
State District Owner: WA
Large Quantity Handler of Universal Waste: No
Recognized Trader Importer: No
Recognized Trader Exporter: No
Spent Lead Acid Battery Importer: No
Spent Lead Acid Battery Exporter: No
Current Record: No
Non Storage Recycler Activity: Not reported
Electronic Manifest Broker: Not reported

Receive Date: 20070322
Handler Name: HOME DEPOT 4726
Federal Waste Generator Description: Small Quantity Generator
State District Owner: WA
Large Quantity Handler of Universal Waste: No

Map ID
Direction
Distance
Elevation

MAP FINDINGS

Site

Database(s)

EDR ID Number
EPA ID Number

HOME DEPOT 4726 (Continued)

1010337806

Recognized Trader Importer: No
Recognized Trader Exporter: No
Spent Lead Acid Battery Importer: No
Spent Lead Acid Battery Exporter: No
Current Record: No
Non Storage Recycler Activity: Not reported
Electronic Manifest Broker: Not reported

Receive Date: 20080317
Handler Name: HOME DEPOT 4726
Federal Waste Generator Description: Small Quantity Generator
State District Owner: WA
Large Quantity Handler of Universal Waste: No
Recognized Trader Importer: No
Recognized Trader Exporter: No
Spent Lead Acid Battery Importer: No
Spent Lead Acid Battery Exporter: No
Current Record: No
Non Storage Recycler Activity: Not reported
Electronic Manifest Broker: Not reported

Receive Date: 20090409
Handler Name: HOME DEPOT 4726
Federal Waste Generator Description: Small Quantity Generator
State District Owner: WA
Large Quantity Handler of Universal Waste: No
Recognized Trader Importer: No
Recognized Trader Exporter: No
Spent Lead Acid Battery Importer: No
Spent Lead Acid Battery Exporter: No
Current Record: No
Non Storage Recycler Activity: Not reported
Electronic Manifest Broker: Not reported

Receive Date: 20100309
Handler Name: HOME DEPOT 4726
Federal Waste Generator Description: Small Quantity Generator
State District Owner: WA
Large Quantity Handler of Universal Waste: No
Recognized Trader Importer: No
Recognized Trader Exporter: No
Spent Lead Acid Battery Importer: No
Spent Lead Acid Battery Exporter: No
Current Record: No
Non Storage Recycler Activity: Not reported
Electronic Manifest Broker: Not reported

Receive Date: 20110302
Handler Name: HOME DEPOT 4726
Federal Waste Generator Description: Small Quantity Generator
State District Owner: WA
Large Quantity Handler of Universal Waste: No
Recognized Trader Importer: No
Recognized Trader Exporter: No
Spent Lead Acid Battery Importer: No
Spent Lead Acid Battery Exporter: No
Current Record: No

Map ID
Direction
Distance
Elevation

MAP FINDINGS

Site

Database(s)

EDR ID Number
EPA ID Number

HOME DEPOT 4726 (Continued)

1010337806

Non Storage Recycler Activity:	Not reported
Electronic Manifest Broker:	Not reported
Receive Date:	20120209
Handler Name:	HOME DEPOT 4726
Federal Waste Generator Description:	Small Quantity Generator
State District Owner:	WA
Large Quantity Handler of Universal Waste:	No
Recognized Trader Importer:	No
Recognized Trader Exporter:	No
Spent Lead Acid Battery Importer:	No
Spent Lead Acid Battery Exporter:	No
Current Record:	No
Non Storage Recycler Activity:	Not reported
Electronic Manifest Broker:	Not reported
Receive Date:	20130221
Handler Name:	HOME DEPOT 4726
Federal Waste Generator Description:	Small Quantity Generator
State District Owner:	WA
Large Quantity Handler of Universal Waste:	No
Recognized Trader Importer:	No
Recognized Trader Exporter:	No
Spent Lead Acid Battery Importer:	No
Spent Lead Acid Battery Exporter:	No
Current Record:	No
Non Storage Recycler Activity:	Not reported
Electronic Manifest Broker:	Not reported
Receive Date:	20140206
Handler Name:	HOME DEPOT 4726
Federal Waste Generator Description:	Small Quantity Generator
State District Owner:	WA
Large Quantity Handler of Universal Waste:	No
Recognized Trader Importer:	No
Recognized Trader Exporter:	No
Spent Lead Acid Battery Importer:	No
Spent Lead Acid Battery Exporter:	No
Current Record:	No
Non Storage Recycler Activity:	Not reported
Electronic Manifest Broker:	Not reported
Receive Date:	20150222
Handler Name:	HOME DEPOT 4726
Federal Waste Generator Description:	Small Quantity Generator
State District Owner:	WA
Large Quantity Handler of Universal Waste:	No
Recognized Trader Importer:	No
Recognized Trader Exporter:	No
Spent Lead Acid Battery Importer:	No
Spent Lead Acid Battery Exporter:	No
Current Record:	No
Non Storage Recycler Activity:	Not reported
Electronic Manifest Broker:	Not reported
Receive Date:	20160222
Handler Name:	HOME DEPOT 4726

Map ID
Direction
Distance
Elevation

MAP FINDINGS

Site

Database(s)

EDR ID Number
EPA ID Number

HOME DEPOT 4726 (Continued)

1010337806

Federal Waste Generator Description: Small Quantity Generator
State District Owner: WA
Large Quantity Handler of Universal Waste: No
Recognized Trader Importer: No
Recognized Trader Exporter: No
Spent Lead Acid Battery Importer: No
Spent Lead Acid Battery Exporter: No
Current Record: No
Non Storage Recycler Activity: Not reported
Electronic Manifest Broker: Not reported

Receive Date: 20170309
Handler Name: HOME DEPOT 4726
Federal Waste Generator Description: Small Quantity Generator
State District Owner: WA
Large Quantity Handler of Universal Waste: No
Recognized Trader Importer: No
Recognized Trader Exporter: No
Spent Lead Acid Battery Importer: No
Spent Lead Acid Battery Exporter: No
Current Record: No
Non Storage Recycler Activity: Not reported
Electronic Manifest Broker: Not reported

Receive Date: 20180312
Handler Name: HOME DEPOT 4726
Federal Waste Generator Description: Small Quantity Generator
State District Owner: WA
Large Quantity Handler of Universal Waste: No
Recognized Trader Importer: No
Recognized Trader Exporter: No
Spent Lead Acid Battery Importer: No
Spent Lead Acid Battery Exporter: No
Current Record: No
Non Storage Recycler Activity: Not reported
Electronic Manifest Broker: Not reported

Receive Date: 20190308
Handler Name: HOME DEPOT 4726
Federal Waste Generator Description: Small Quantity Generator
State District Owner: WA
Large Quantity Handler of Universal Waste: No
Recognized Trader Importer: No
Recognized Trader Exporter: No
Spent Lead Acid Battery Importer: No
Spent Lead Acid Battery Exporter: No
Current Record: No
Non Storage Recycler Activity: Not reported
Electronic Manifest Broker: Not reported

Receive Date: 20200217
Handler Name: HOME DEPOT 4726
Federal Waste Generator Description: Small Quantity Generator
State District Owner: WA
Large Quantity Handler of Universal Waste: No
Recognized Trader Importer: No
Recognized Trader Exporter: No

Map ID
Direction
Distance
Elevation

MAP FINDINGS

Site

Database(s)

EDR ID Number
EPA ID Number

HOME DEPOT 4726 (Continued)

1010337806

Spent Lead Acid Battery Importer: No
Spent Lead Acid Battery Exporter: No
Current Record: No
Non Storage Recycler Activity: Not reported
Electronic Manifest Broker: Not reported

Receive Date: 20210326
Handler Name: HOME DEPOT 4726
Federal Waste Generator Description: Small Quantity Generator
State District Owner: WA
Large Quantity Handler of Universal Waste: No
Recognized Trader Importer: No
Recognized Trader Exporter: No
Spent Lead Acid Battery Importer: No
Spent Lead Acid Battery Exporter: No
Current Record: Yes
Non Storage Recycler Activity: No
Electronic Manifest Broker: No

Receive Date: 20051231
Handler Name: HOME DEPOT 4726
Federal Waste Generator Description: Small Quantity Generator
State District Owner: WA
Large Quantity Handler of Universal Waste: No
Recognized Trader Importer: No
Recognized Trader Exporter: No
Spent Lead Acid Battery Importer: No
Spent Lead Acid Battery Exporter: No
Current Record: No
Non Storage Recycler Activity: Not reported
Electronic Manifest Broker: Not reported

Receive Date: 20081231
Handler Name: HOME DEPOT 4726
Federal Waste Generator Description: Small Quantity Generator
State District Owner: WA
Large Quantity Handler of Universal Waste: No
Recognized Trader Importer: No
Recognized Trader Exporter: No
Spent Lead Acid Battery Importer: No
Spent Lead Acid Battery Exporter: No
Current Record: No
Non Storage Recycler Activity: Not reported
Electronic Manifest Broker: Not reported

List of NAICS Codes and Descriptions:

NAICS Code: 44411
NAICS Description: HOME CENTERS

NAICS Code: 444110
NAICS Description: HOME CENTERS

Facility Has Received Notices of Violations:

Violations: No Violations Found

Map ID
Direction
Distance
Elevation

MAP FINDINGS

Site

Database(s)

EDR ID Number
EPA ID Number

HOME DEPOT 4726 (Continued)

1010337806

Evaluation Action Summary:
Evaluations:

No Evaluations Found

96
NE
1/8-1/4
0.245 mi.
1295 ft.

B2B ENERGO
3923 88TH ST NE
MARYSVILLE, WA 98270

WA ALLSITES S118344855
WA SPILLS N/A

Actual:
22 ft.

ALLSITES:

Focus Map:
2

Name: B2B ENERGO
Facility Id: 19331
Interaction: 114947
Interaction 1: A
Interaction 2: RSVP
Ecology Program: HAZWASTE
Program Data: RSVP
Facility Alt.: B2B-Energo
Program ID: Not reported
Date Interaction: 2015-10-09 00:00:00
Date Interaction 3: Revised Site Visit Progra
Latitude: 48.078182982000001
Longitude: -122.177180279

SPILLS ERTS:

Facility Site ID: Not reported
Name: Not reported
Address: 3923 88TH ST NE SUITE A & B
City,State,Zip: MARYSVILLE, WA
Program Name: Hazardous Waste & Toxics Reduction
Incident ID: 652183
Incident Status: Historic
Incident Date: Not reported
Initial Report Activity Name: Spraying
Initial Report Cause Category: Human error
Initial Report Cause Name: Policy/Procedure; Incorrect
Initial Report Medium Name: N/A
Initial Report Medium Category: Air
Initial Report Source Name: Industrial facility
Initial Report Source Category: Facility
Initial Report Substance Name: Odor
Initial Report Substance Category: Odor
Initial Report Substance Quantity: Not reported
Initial Report Substance Unit Of Measure: Not reported
Potentially Responsible Party First Name: Not reported
Potentially Responsible Party Last Name: Not reported
Potentially Responsible Party Organization: Not reported
External Reference Number: Not reported
Latitude: Not reported
Longitude: Not reported

Map ID
Direction
Distance
Elevation

MAP FINDINGS

Site

Database(s)

EDR ID Number
EPA ID Number

W97 **CENTURY 21**
ENE **502 STATE ST**
1/8-1/4 **MARYSVILLE, WA 98270**
0.248 mi.
1307 ft. **Site 1 of 3 in cluster W**

WA CSCSL **1008919658**
WA LUST **N/A**
WA UST
WA ALLSITES
FINDS

Actual:
24 ft.

CSCSL:
Name: EXXON 77071
Address: 502 STATE ST
City,State,Zip: MARYSVILLE, WA 98270
Facility ID: 1414170
Region: Northwest
Lat/Long: 48.05295 / -122.176794
Clean Up Siteid: 7423
Site Status: Cleanup Started
Contaminant Name: Benzene
Alternate Site Names: Century 21,EXXON 7-7071
Site Rank: Not reported
Has Institutional Control:Not reported
Past VCP: True
Current VCP: Not reported
Ground Water: Confirmed Above Cleanup Levels
Surface Water: Not reported
Soil: Confirmed Above Cleanup Levels
Sediment: Not reported
Air: Not reported
Bedrock: Not reported
Responsible Unit: Northwest

Focus Map:
6

Name: EXXON 77071
Address: 502 STATE ST
City,State,Zip: MARYSVILLE, WA 98270
Facility ID: 1414170
Region: Northwest
Lat/Long: 48.05295 / -122.176794
Clean Up Siteid: 7423
Site Status: Cleanup Started
Contaminant Name: Non-Halogenated Solvents
Alternate Site Names: Century 21,EXXON 7-7071
Site Rank: Not reported
Has Institutional Control:Not reported
Past VCP: True
Current VCP: Not reported
Ground Water: Confirmed Above Cleanup Levels
Surface Water: Not reported
Soil: Not reported
Sediment: Not reported
Air: Not reported
Bedrock: Not reported
Responsible Unit: Northwest

Name: EXXON 77071
Address: 502 STATE ST
City,State,Zip: MARYSVILLE, WA 98270
Facility ID: 1414170
Region: Northwest
Lat/Long: 48.05295 / -122.176794
Clean Up Siteid: 7423
Site Status: Cleanup Started

Map ID
Direction
Distance
Elevation

MAP FINDINGS

Site

Database(s)

EDR ID Number
EPA ID Number

CENTURY 21 (Continued)

1008919658

Contaminant Name: Petroleum-Diesel
Alternate Site Names: Century 21,EXXON 7-7071
Site Rank: Not reported
Has Institutional Control:Not reported
Past VCP: True
Current VCP: Not reported
Ground Water: Confirmed Above Cleanup Levels
Surface Water: Not reported
Soil: Confirmed Above Cleanup Levels
Sediment: Not reported
Air: Not reported
Bedrock: Not reported
Responsible Unit: Northwest

Name: EXXON 77071
Address: 502 STATE ST
City,State,Zip: MARYSVILLE, WA 98270
Facility ID: 1414170
Region: Northwest
Lat/Long: 48.05295 / -122.176794
Clean Up Siteid: 7423
Site Status: Cleanup Started
Contaminant Name: Petroleum-Gasoline
Alternate Site Names: Century 21,EXXON 7-7071
Site Rank: Not reported
Has Institutional Control:Not reported
Past VCP: True
Current VCP: Not reported
Ground Water: Confirmed Above Cleanup Levels
Surface Water: Not reported
Soil: Confirmed Above Cleanup Levels
Sediment: Not reported
Air: Not reported
Bedrock: Not reported
Responsible Unit: Northwest

LUST:

Name: EXXON 77071
Address: 502 STATE ST
City,State,Zip: MARYSVILLE, WA 98270
Facility ID: 1414170
Lust Status Type: LUST - Cleanup Started
Cleanup Site ID: 7423
Cleanup Unit Type: Upland
Process Type: Independent Action
Cleanup Unit Name: Century 21,EXXON 7-7071
Response Section: Northwest
Release Date: 12/14/2004
Lust Date: 09/10/2008
Region: Northwest
Lust ID: 6102
UST ID: 619157
Contaminant Name: Petroleum-Gasoline
Ground Water: Confirmed Above Cleanup Levels
Surface Water: Not reported
Soil: Confirmed Above Cleanup Levels
Sediment: Not reported

Map ID
Direction
Distance
Elevation

MAP FINDINGS

Site

Database(s)

EDR ID Number
EPA ID Number

CENTURY 21 (Continued)

1008919658

Air: Not reported
Bedrock: Not reported
Lat/Long: 48.05295 / -122.17679

Name: EXXON 77071
Address: 502 STATE ST
City,State,Zip: MARYSVILLE, WA 98270
Facility ID: 1414170
Lust Status Type: LUST - Cleanup Started
Cleanup Site ID: 7423
Cleanup Unit Type: Upland
Process Type: Independent Action
Cleanup Unit Name: Century 21,EXXON 7-7071
Response Section: Northwest
Release Date: 12/14/2004
Lust Date: 09/10/2008
Region: Northwest
Lust ID: 6102
UST ID: 619157
Contaminant Name: Petroleum-Diesel
Ground Water: Confirmed Above Cleanup Levels
Surface Water: Not reported
Soil: Confirmed Above Cleanup Levels
Sediment: Not reported
Air: Not reported
Bedrock: Not reported
Lat/Long: 48.05295 / -122.17679

Name: EXXON 77071
Address: 502 STATE ST
City,State,Zip: MARYSVILLE, WA 98270
Facility ID: 1414170
Lust Status Type: LUST - Cleanup Started
Cleanup Site ID: 7423
Cleanup Unit Type: Upland
Process Type: Independent Action
Cleanup Unit Name: Century 21,EXXON 7-7071
Response Section: Northwest
Release Date: 12/14/2004
Lust Date: 09/10/2008
Region: Northwest
Lust ID: 6102
UST ID: 619157
Contaminant Name: Non-Halogenated Solvents
Ground Water: Confirmed Above Cleanup Levels
Surface Water: Not reported
Soil: Not reported
Sediment: Not reported
Air: Not reported
Bedrock: Not reported
Lat/Long: 48.05295 / -122.17679

Name: EXXON 77071
Address: 502 STATE ST
City,State,Zip: MARYSVILLE, WA 98270
Facility ID: 1414170
Lust Status Type: LUST - Cleanup Started

Map ID
Direction
Distance
Elevation

MAP FINDINGS

Site

Database(s)

EDR ID Number
EPA ID Number

CENTURY 21 (Continued)

1008919658

Cleanup Site ID: 7423
Cleanup Unit Type: Upland
Process Type: Independent Action
Cleanup Unit Name: Century 21, EXXON 7-7071
Response Section: Northwest
Release Date: 12/14/2004
Lust Date: 09/10/2008
Region: Northwest
Lust ID: 6102
UST ID: 619157
Contaminant Name: Benzene
Ground Water: Confirmed Above Cleanup Levels
Surface Water: Not reported
Soil: Confirmed Above Cleanup Levels
Sediment: Not reported
Air: Not reported
Bedrock: Not reported
Lat/Long: 48.05295 / -122.17679

UST:

Name: CENTURY 21
Address: 502 STATE ST
City: MARYSVILLE
Zip: 98270
Facility ID: 1414170
Site Id: 619157
Decimal Latitude: 48.05295
Decimal Longitude: -122.176794

Tank Name: 1
Tag Number: Not reported
Tank Status: Removed
Tank Status Date: 06/06/2013
Tank Install Date: Not reported
Tank Closure Date: 06/06/2013
Capacity Range: Not reported
Tank Permit Expiration Date: Not reported
Tank Upgrade Date: Not reported
Tank Spill Prevention: Not reported
Tank Overfill Prevention: Not reported
Tank Material: Not reported
Tank Construction: Not reported
Tank Tightness Test: Not reported
Tank Corrosion Protection: Not reported
Tank Manifold: Not reported
Tank Release Detection: Not reported
Tank SFC Type: Not reported
Pipe Material: Not reported
Pipe Construction: Not reported
Pipe Primary Release Detection: Not reported
Pipe Second Release Detection: Not reported
Pipe Corrosion Protection: Not reported
Pipe Pumping System: Not reported
Responsible Unit: Northwest
Dispenser/Pump SFC Type: Not reported
Region: Northwest
Is Active: No

Map ID
Direction
Distance
Elevation

MAP FINDINGS

Site

Database(s)

EDR ID Number
EPA ID Number

CENTURY 21 (Continued)

1008919658

Actual Capacity: Not reported
Pipe Install Date: Not reported
Turbine Sump Construction: Not reported
Compartment Number: 1
Stored Substance: Leaded Gasoline
Used Substance: Motor Fuel for Vehicles
Compartment Capacity: Not reported

Name: CENTURY 21
Address: 502 STATE ST
City: MARYSVILLE
Zip: 98270

Tank Name: 2
Tag Number: Not reported
Tank Status: Removed
Tank Status Date: 06/06/2013
Tank Install Date: Not reported
Tank Closure Date: 06/06/2013
Capacity Range: Not reported
Tank Permit Expiration Date: Not reported
Tank Upgrade Date: Not reported
Tank Spill Prevention: Not reported
Tank Overfill Prevention: Not reported
Tank Material: Not reported
Tank Construction: Not reported
Tank Tightness Test: Not reported
Tank Corrosion Protection: Not reported
Tank Manifold: Not reported
Tank Release Detection: Not reported
Tank SFC Type: Not reported
Pipe Material: Not reported
Pipe Construction: Not reported
Pipe Primary Release Detection: Not reported
Pipe Second Release Detection: Not reported
Pipe Corrosion Protection: Not reported
Pipe Pumping System: Not reported
Responsible Unit: Northwest
Dispenser/Pump SFC Type: Not reported
Region: Northwest
Is Active: No
Actual Capacity: Not reported
Pipe Install Date: Not reported
Turbine Sump Construction: Not reported
Compartment Number: 1
Stored Substance: Leaded Gasoline
Used Substance: Motor Fuel for Vehicles
Compartment Capacity: Not reported

Name: CENTURY 21
Address: 502 STATE ST
City: MARYSVILLE
Zip: 98270

Tank Name: 3
Tag Number: Not reported
Tank Status: Removed

Map ID
Direction
Distance
Elevation

MAP FINDINGS

Site

Database(s)

EDR ID Number
EPA ID Number

CENTURY 21 (Continued)

1008919658

Tank Status Date: 06/06/2013
Tank Install Date: Not reported
Tank Closure Date: 06/06/2013
Capacity Range: Not reported
Tank Permit Expiration Date: Not reported
Tank Upgrade Date: Not reported
Tank Spill Prevention: Not reported
Tank Overfill Prevention: Not reported
Tank Material: Not reported
Tank Construction: Not reported
Tank Tightness Test: Not reported
Tank Corrosion Protection: Not reported
Tank Manifold: Not reported
Tank Release Detection: Not reported
Tank SFC Type: Not reported
Pipe Material: Not reported
Pipe Construction: Not reported
Pipe Primary Release Detection: Not reported
Pipe Second Release Detection: Not reported
Pipe Corrosion Protection: Not reported
Pipe Pumping System: Not reported
Responsible Unit: Northwest
Dispencer/Pump SFC Type: Not reported
Region: Northwest
Is Active: No
Actual Capacity: Not reported
Pipe Install Date: Not reported
Turbine Sump Construction: Not reported
Compartment Number: 1
Stored Substance: Diesel
Used Substance: Motor Fuel for Vehicles
Compartment Capacity: Not reported

ALLSITES:

Name: CENTURY 21
Facility Id: 1414170

Interaction: 8476
Interaction 1: A
Interaction 2: UST
Ecology Program: TOXICS
Program Data: UST
Facility Alt.: Not reported
Program ID: 619157
Date Interaction: 2004-12-14 00:00:00
Date Interaction 3: Underground Storage Tank
Latitude: 48.052944342000004
Longitude: -122.17677902200001

Interaction: 105406
Interaction 1: I
Interaction 2: VOLCLNST
Ecology Program: TOXICS
Program Data: ISIS
Facility Alt.: Century 21
Program ID: NW2752

Map ID
 Direction
 Distance
 Elevation

MAP FINDINGS

Site

Database(s)

EDR ID Number
 EPA ID Number

CENTURY 21 (Continued)

1008919658

Date Interaction: 2013-06-27 00:00:00
 Date Interaction 3: Voluntary Cleanup Sites
 Latitude: 48.052944342000004
 Longitude: -122.17677902200001

Interaction: 8475
 Interaction 1: A
 Interaction 2: LUST
 Ecology Program: TOXICS
 Program Data: ISIS
 Facility Alt.: EXXON 7-7071
 Program ID: 619157
 Date Interaction: 2004-12-14 00:00:00
 Date Interaction 3: LUST Facility
 Latitude: 48.052944342000004
 Longitude: -122.17677902200001

FINDS:
 Registry ID: 110022930033

Click Here:

Environmental Interest/Information System:

Washington Facility / Site Identification System (WA-FSIS) provides a means to query and display data maintained by the Washington Department of Ecology. This system contains key information for each facility/site that is currently, or has been, of interest to the Air Quality, Dam Safety, Hazardous Waste, Toxics Cleanup, and Water Quality Programs.

Click this hyperlink while viewing on your computer to access additional FINDS: detail in the EDR Site Report.

W98 EXXON 77071
ENE 502 STATE ST
1/8-1/4 MARYSVILLE, WA 98270
0.248 mi.
1307 ft. Site 2 of 3 in cluster W

WA VCP S124432607
N/A

Actual: 24 ft.
Focus Map: 6

VCP:
 Name: EXXON 77071
 Address: 502 STATE ST
 City,State,Zip: MARYSVILLE, WA 98270
 edr_fstat: WA
 edr_fzip: 98270
 edr_fcnty: SNOHOMISH
 edr_zip: Not reported
 Facility ID: 1414170
 VCP Status: Cleanup Started
 Past VCP: TRUE
 Current VCP: Not reported
 NFA Type: MARYSVILLE, WA 98270
 Date NFA: MARYSVILLE, WA 98270
 Rank: MARYSVILLE, WA 98270
 Cleanup Siteid: 7423
 Contaminant Name: Benzene
 Soil: Confirmed Above Cleanup Levels

Map ID
Direction
Distance
Elevation

MAP FINDINGS

Site

Database(s)

EDR ID Number
EPA ID Number

EXXON 77071 (Continued)

S124432607

Name: EXXON 77071
Address: 502 STATE ST
City,State,Zip: MARYSVILLE, WA 98270
edr_fstat: WA
edr_fzip: 98270
edr_fcnty: SNOHOMISH
edr_zip: Not reported
Facility ID: 1414170
VCP Status: Cleanup Started
Past VCP: TRUE
Current VCP: Not reported
NFA Type: MARYSVILLE, WA 98270
Date NFA: MARYSVILLE, WA 98270
Rank: MARYSVILLE, WA 98270
Cleanup Siteid: 7423
Contaminant Name: Non-Halogenated Solvents
Soil: Not reported

Name: EXXON 77071
Address: 502 STATE ST
City,State,Zip: MARYSVILLE, WA 98270
edr_fstat: WA
edr_fzip: 98270
edr_fcnty: SNOHOMISH
edr_zip: Not reported
Facility ID: 1414170
VCP Status: Cleanup Started
Past VCP: TRUE
Current VCP: Not reported
NFA Type: MARYSVILLE, WA 98270
Date NFA: MARYSVILLE, WA 98270
Rank: MARYSVILLE, WA 98270
Cleanup Siteid: 7423
Contaminant Name: Petroleum-Diesel
Soil: Confirmed Above Cleanup Levels

Name: EXXON 77071
Address: 502 STATE ST
City,State,Zip: MARYSVILLE, WA 98270
edr_fstat: WA
edr_fzip: 98270
edr_fcnty: SNOHOMISH
edr_zip: Not reported
Facility ID: 1414170
VCP Status: Cleanup Started
Past VCP: TRUE
Current VCP: Not reported
NFA Type: MARYSVILLE, WA 98270
Date NFA: MARYSVILLE, WA 98270
Rank: MARYSVILLE, WA 98270
Cleanup Siteid: 7423
Contaminant Name: Petroleum-Gasoline
Soil: Confirmed Above Cleanup Levels

Map ID
 Direction
 Distance
 Elevation

MAP FINDINGS

Site

Database(s)

EDR ID Number
 EPA ID Number

T99 **BAXTER AUTO REPAIR**
SE **1408 1ST ST**
1/4-1/2 **MARYSVILLE, WA 98270**
0.255 mi.
1349 ft. **Site 2 of 2 in cluster T**

RCRA-VSQQ **1004793403**
WA UST **WAD027351972**
WA ALLSITES
WA SPILLS
FINDS
ECHO
WA MANIFEST

Actual:
15 ft.

Focus Map:
6

RCRA-VSQQ:
 Date Form Received by Agency: 20180110
 Handler Name: BAXTER AUTO REPAIR
 Handler Address: 1408 1ST ST
 Handler City,State,Zip: MARYSVILLE, WA 98270
 EPA ID: WAD027351972
 Contact Name: GLEN KIESO
 Contact Address: 757 20TH AVE
 Contact City,State,Zip: CLARKSTON, WA 98826
 Contact Telephone: 509-295-8623
 Contact Fax: Not reported
 Contact Email: MARIEKIESO@MSN.COM
 Contact Title: OWNER
 EPA Region: 10
 Land Type: Private
 Federal Waste Generator Description: Conditionally Exempt Small Quantity Generator
 Non-Notifier: Not reported
 Biennial Report Cycle: Not reported
 Accessibility: Not reported
 Active Site Indicator: Handler Activities
 State District Owner: WA
 State District: NWRO
 Mailing Address: 757 20TH AVE
 Mailing City,State,Zip: CLARKSTON, WA 98826
 Owner Name: BAXTER AUTO REPAIR
 Owner Type: Private
 Operator Name: BAXTER AUTO REPAIR
 Operator Type: Private
 Short-Term Generator Activity: No
 Importer Activity: No
 Mixed Waste Generator: No
 Transporter Activity: No
 Transfer Facility Activity: No
 Recycler Activity with Storage: No
 Small Quantity On-Site Burner Exemption: No
 Smelting Melting and Refining Furnace Exemption: No
 Underground Injection Control: No
 Off-Site Waste Receipt: No
 Universal Waste Indicator: No
 Universal Waste Destination Facility: No
 Federal Universal Waste: No
 Active Site Fed-Reg Treatment Storage and Disposal Facility: Not reported
 Active Site Converter Treatment storage and Disposal Facility: Not reported
 Active Site State-Reg Treatment Storage and Disposal Facility: Not reported
 Active Site State-Reg Handler: ---
 Federal Facility Indicator: Not reported
 Hazardous Secondary Material Indicator: NN
 Sub-Part K Indicator: Not reported
 Commercial TSD Indicator: No
 Treatment Storage and Disposal Type: Not reported
 2018 GPRA Permit Baseline: Not on the Baseline

Map ID
Direction
Distance
Elevation

MAP FINDINGS

Site

Database(s)

EDR ID Number
EPA ID Number

BAXTER AUTO REPAIR (Continued)

1004793403

2018 GPRA Renewals Baseline:	Not on the Baseline
Permit Renewals Workload Universe:	Not reported
Permit Workload Universe:	Not reported
Permit Progress Universe:	Not reported
Post-Closure Workload Universe:	Not reported
Closure Workload Universe:	Not reported
202 GPRA Corrective Action Baseline:	No
Corrective Action Workload Universe:	No
Subject to Corrective Action Universe:	No
Non-TSDFs Where RCRA CA has Been Imposed Universe:	No
TSDFs Potentially Subject to CA Under 3004 (u)/(v) Universe:	No
TSDFs Only Subject to CA under Discretionary Auth Universe:	No
Corrective Action Priority Ranking:	No NCAPS ranking
Environmental Control Indicator:	No
Institutional Control Indicator:	No
Human Exposure Controls Indicator:	N/A
Groundwater Controls Indicator:	N/A
Operating TSDF Universe:	Not reported
Full Enforcement Universe:	Not reported
Significant Non-Complier Universe:	No
Unaddressed Significant Non-Complier Universe:	No
Addressed Significant Non-Complier Universe:	No
Significant Non-Complier With a Compliance Schedule Universe:	No
Financial Assurance Required:	Not reported
Handler Date of Last Change:	20180521
Recognized Trader-Importer:	No
Recognized Trader-Exporter:	No
Importer of Spent Lead Acid Batteries:	No
Exporter of Spent Lead Acid Batteries:	No
Recycler Activity Without Storage:	No
Manifest Broker:	No
Sub-Part P Indicator:	No

Biennial: List of Years

Year: 2011

Click Here for Biennial Reporting System Data:
Year: 2009

Click Here for Biennial Reporting System Data:
Year: 2007

Click Here for Biennial Reporting System Data:
Year: 2005

Click Here for Biennial Reporting System Data:
Year: 2003

Click Here for Biennial Reporting System Data:

Hazardous Waste Summary:

Waste Code: D001
Waste Description: IGNITABLE WASTE

Waste Code: F002
Waste Description: THE FOLLOWING SPENT HALOGENATED SOLVENTS: TETRACHLOROETHYLENE,

Map ID
Direction
Distance
Elevation

MAP FINDINGS

Site

Database(s)

EDR ID Number
EPA ID Number

BAXTER AUTO REPAIR (Continued)

1004793403

METHYLENE CHLORIDE, TRICHLOROETHYLENE, 1,1,1-TRICHLOROETHANE, CHLOROBENZENE, 1,1,2-TRICHLORO-1,2,2-TRIFLUOROETHANE, ORTHO-DICHLOROBENZENE, TRICHLOROFLUOROMETHANE, AND 1,1,2, TRICHLOROETHANE; ALL SPENT SOLVENT MIXTURES/BLENDS CONTAINING, BEFORE USE, A TOTAL OF TEN PERCENT OR MORE (BY VOLUME) OF ONE OR MORE OF THE ABOVE HALOGENATED SOLVENTS OR THOSE SOLVENTS LISTED IN F001, F004, AND F005; AND STILL BOTTOMS FROM THE RECOVERY OF THESE SPENT SOLVENTS AND SPENT SOLVENT MIXTURES.

Handler - Owner Operator:

Owner/Operator Indicator:	Owner
Owner/Operator Name:	BAXTER AUTO REPAIR
Legal Status:	Private
Date Became Current:	19890717
Date Ended Current:	Not reported
Owner/Operator Address:	21840 PINTO LANE
Owner/Operator City,State,Zip:	LEAVENWORTH, WA 98826
Owner/Operator Telephone:	509-763-2196
Owner/Operator Telephone Ext:	Not reported
Owner/Operator Fax:	Not reported
Owner/Operator Email:	Not reported

Owner/Operator Indicator:	Operator
Owner/Operator Name:	KIESO, GLEN
Legal Status:	Private
Date Became Current:	Not reported
Date Ended Current:	Not reported
Owner/Operator Address:	11455 CLARK CANYON RD
Owner/Operator City,State,Zip:	LEAVENWORTH, WA 98826
Owner/Operator Telephone:	360-659-2650
Owner/Operator Telephone Ext:	Not reported
Owner/Operator Fax:	Not reported
Owner/Operator Email:	Not reported

Owner/Operator Indicator:	Owner
Owner/Operator Name:	KIESO, GLEN
Legal Status:	Private
Date Became Current:	Not reported
Date Ended Current:	Not reported
Owner/Operator Address:	11455 CLARK CANYON RD
Owner/Operator City,State,Zip:	LEAVENWORTH, WA 98826
Owner/Operator Telephone:	509-548-2334
Owner/Operator Telephone Ext:	Not reported
Owner/Operator Fax:	Not reported
Owner/Operator Email:	Not reported

Owner/Operator Indicator:	Owner
Owner/Operator Name:	BAXTER AUTO REPAIR
Legal Status:	Private
Date Became Current:	19920401
Date Ended Current:	Not reported
Owner/Operator Address:	11455 CLARK CANYON RD
Owner/Operator City,State,Zip:	LEAVENWORTH, WA 98826
Owner/Operator Telephone:	509-548-2334
Owner/Operator Telephone Ext:	Not reported
Owner/Operator Fax:	Not reported
Owner/Operator Email:	Not reported

Map ID
Direction
Distance
Elevation

MAP FINDINGS

Site

Database(s)

EDR ID Number
EPA ID Number

BAXTER AUTO REPAIR (Continued)

1004793403

Owner/Operator Indicator:	Owner
Owner/Operator Name:	BAXTER AUTO REPAIR
Legal Status:	Private
Date Became Current:	Not reported
Date Ended Current:	Not reported
Owner/Operator Address:	757 20TH AVE
Owner/Operator City,State,Zip:	CLARKSTON, WA 99403
Owner/Operator Telephone:	509-295-8623
Owner/Operator Telephone Ext:	Not reported
Owner/Operator Fax:	Not reported
Owner/Operator Email:	Not reported
Owner/Operator Indicator:	Operator
Owner/Operator Name:	GLEN KIESO
Legal Status:	Private
Date Became Current:	19000101
Date Ended Current:	Not reported
Owner/Operator Address:	11455 CLARK CANYON RD
Owner/Operator City,State,Zip:	LEAVENWORTH, WA 98826
Owner/Operator Telephone:	360-659-2650
Owner/Operator Telephone Ext:	Not reported
Owner/Operator Fax:	Not reported
Owner/Operator Email:	Not reported
Owner/Operator Indicator:	Operator
Owner/Operator Name:	BAXTER AUTO REPAIR
Legal Status:	Private
Date Became Current:	Not reported
Date Ended Current:	Not reported
Owner/Operator Address:	21840 PINTO LANE
Owner/Operator City,State,Zip:	LEAVENWORTH, WA 98826
Owner/Operator Telephone:	509-763-2196
Owner/Operator Telephone Ext:	Not reported
Owner/Operator Fax:	Not reported
Owner/Operator Email:	Not reported
Owner/Operator Indicator:	Operator
Owner/Operator Name:	GLEN K
Legal Status:	Private
Date Became Current:	19000101
Date Ended Current:	Not reported
Owner/Operator Address:	11455 CLARK CANYON RD
Owner/Operator City,State,Zip:	LEAVENWORTH, WA 98826
Owner/Operator Telephone:	360-659-2650
Owner/Operator Telephone Ext:	Not reported
Owner/Operator Fax:	Not reported
Owner/Operator Email:	Not reported
Owner/Operator Indicator:	Owner
Owner/Operator Name:	BAXTER AUTO REPAIR
Legal Status:	Private
Date Became Current:	19920401
Date Ended Current:	Not reported
Owner/Operator Address:	757 20TH AVE
Owner/Operator City,State,Zip:	CLARKSTON, WA 99403
Owner/Operator Telephone:	509-295-8623
Owner/Operator Telephone Ext:	Not reported

Map ID
Direction
Distance
Elevation

MAP FINDINGS

Site

Database(s)

EDR ID Number
EPA ID Number

BAXTER AUTO REPAIR (Continued)

1004793403

Owner/Operator Fax:	Not reported
Owner/Operator Email:	Not reported
Owner/Operator Indicator:	Owner
Owner/Operator Name:	BAXTER AUTO REPAIR
Legal Status:	Private
Date Became Current:	19890717
Date Ended Current:	Not reported
Owner/Operator Address:	21840 PINTO LANE
Owner/Operator City,State,Zip:	LEAVENWORTH, WA 98826
Owner/Operator Telephone:	509-763-2196
Owner/Operator Telephone Ext:	Not reported
Owner/Operator Fax:	Not reported
Owner/Operator Email:	Not reported
Owner/Operator Indicator:	Owner
Owner/Operator Name:	BAXTER AUTO REPAIR
Legal Status:	Private
Date Became Current:	Not reported
Date Ended Current:	Not reported
Owner/Operator Address:	1408 1ST ST
Owner/Operator City,State,Zip:	MARYSVILLE, WA 98270
Owner/Operator Telephone:	000-000-0000
Owner/Operator Telephone Ext:	Not reported
Owner/Operator Fax:	Not reported
Owner/Operator Email:	Not reported
Owner/Operator Indicator:	Owner
Owner/Operator Name:	BAXTER AUTO REPAIR
Legal Status:	Private
Date Became Current:	19890717
Date Ended Current:	Not reported
Owner/Operator Address:	21840 PINTO LANE
Owner/Operator City,State,Zip:	LEAVENWORTH, WA 98826
Owner/Operator Telephone:	509-763-2196
Owner/Operator Telephone Ext:	Not reported
Owner/Operator Fax:	Not reported
Owner/Operator Email:	Not reported
Owner/Operator Indicator:	Owner
Owner/Operator Name:	BAXTER AUTO REPAIR
Legal Status:	Private
Date Became Current:	19890717
Date Ended Current:	Not reported
Owner/Operator Address:	21840 PINTO LANE
Owner/Operator City,State,Zip:	LEAVENWORTH, WA 98826
Owner/Operator Telephone:	509-763-2196
Owner/Operator Telephone Ext:	Not reported
Owner/Operator Fax:	Not reported
Owner/Operator Email:	Not reported
Owner/Operator Indicator:	Operator
Owner/Operator Name:	KIESO, GLEN
Legal Status:	Private
Date Became Current:	Not reported
Date Ended Current:	Not reported
Owner/Operator Address:	21840 PINTO LANE

Map ID
Direction
Distance
Elevation

MAP FINDINGS

Site

Database(s)

EDR ID Number
EPA ID Number

BAXTER AUTO REPAIR (Continued)

1004793403

Owner/Operator City,State,Zip: LEAVENWORTH, WA 98826
Owner/Operator Telephone: 360-659-2650
Owner/Operator Telephone Ext: Not reported
Owner/Operator Fax: Not reported
Owner/Operator Email: Not reported

Owner/Operator Indicator: Owner
Owner/Operator Name: BAXTER, VIRGIL
Legal Status: Private
Date Became Current: Not reported
Date Ended Current: Not reported
Owner/Operator Address: 4401 80TH ST NE #3
Owner/Operator City,State,Zip: MARYSVILLE, WA 98270
Owner/Operator Telephone: 360-659-3146
Owner/Operator Telephone Ext: Not reported
Owner/Operator Fax: Not reported
Owner/Operator Email: Not reported

Owner/Operator Indicator: Owner
Owner/Operator Name: BAXTER AUTO REPAIR
Legal Status: Private
Date Became Current: 19890717
Date Ended Current: Not reported
Owner/Operator Address: 21840 PINTO LANE
Owner/Operator City,State,Zip: LEAVENWORTH, WA 98826
Owner/Operator Telephone: 509-763-2196
Owner/Operator Telephone Ext: Not reported
Owner/Operator Fax: Not reported
Owner/Operator Email: Not reported

Owner/Operator Indicator: Owner
Owner/Operator Name: BAXTER, VIRGIL
Legal Status: Private
Date Became Current: Not reported
Date Ended Current: Not reported
Owner/Operator Address: 4401 80TH ST NE #3
Owner/Operator City,State,Zip: MARYSVILLE, WA 98270
Owner/Operator Telephone: 360-659-3146
Owner/Operator Telephone Ext: Not reported
Owner/Operator Fax: Not reported
Owner/Operator Email: Not reported

Owner/Operator Indicator: Owner
Owner/Operator Name: BAXTER AUTO REPAIR
Legal Status: Private
Date Became Current: 19920401
Date Ended Current: Not reported
Owner/Operator Address: 11455 CLARK CANYON RD
Owner/Operator City,State,Zip: LEAVENWORTH, WA 98826
Owner/Operator Telephone: 509-548-2334
Owner/Operator Telephone Ext: Not reported
Owner/Operator Fax: Not reported
Owner/Operator Email: Not reported

Owner/Operator Indicator: Owner
Owner/Operator Name: KIESO, GLEN
Legal Status: Private

Map ID
Direction
Distance
Elevation

MAP FINDINGS

Site

Database(s)

EDR ID Number
EPA ID Number

BAXTER AUTO REPAIR (Continued)

1004793403

Date Became Current: Not reported
Date Ended Current: Not reported
Owner/Operator Address: 11455 CLARK CANYON RD
Owner/Operator City,State,Zip: LEAVENWORTH, WA 98826
Owner/Operator Telephone: 509-548-2334
Owner/Operator Telephone Ext: Not reported
Owner/Operator Fax: Not reported
Owner/Operator Email: Not reported

Owner/Operator Indicator: Owner
Owner/Operator Name: BAXTER AUTO REPAIR
Legal Status: Private
Date Became Current: 19920401
Date Ended Current: Not reported
Owner/Operator Address: 11455 CLARK CANYON RD
Owner/Operator City,State,Zip: LEAVENWORTH, WA 98826
Owner/Operator Telephone: 509-548-2334
Owner/Operator Telephone Ext: Not reported
Owner/Operator Fax: Not reported
Owner/Operator Email: Not reported

Owner/Operator Indicator: Owner
Owner/Operator Name: GLEN KIESO
Legal Status: Private
Date Became Current: Not reported
Date Ended Current: Not reported
Owner/Operator Address: 11455 CLARK CANYON RD
Owner/Operator City,State,Zip: LEAVENWORTH, WA 98826
Owner/Operator Telephone: 509-548-2334
Owner/Operator Telephone Ext: Not reported
Owner/Operator Fax: Not reported
Owner/Operator Email: Not reported

Owner/Operator Indicator: Operator
Owner/Operator Name: GLEN KIESO
Legal Status: Private
Date Became Current: Not reported
Date Ended Current: Not reported
Owner/Operator Address: 11455 CLARK CANYON RD
Owner/Operator City,State,Zip: LEAVENWORTH, WA 98826
Owner/Operator Telephone: 360-659-2650
Owner/Operator Telephone Ext: Not reported
Owner/Operator Fax: Not reported
Owner/Operator Email: Not reported

Owner/Operator Indicator: Owner
Owner/Operator Name: BAXTER AUTO REPAIR
Legal Status: Private
Date Became Current: Not reported
Date Ended Current: Not reported
Owner/Operator Address: 757 20TH AVE
Owner/Operator City,State,Zip: CLARKSTON, WA 99403
Owner/Operator Telephone: 509-295-8623
Owner/Operator Telephone Ext: Not reported
Owner/Operator Fax: Not reported
Owner/Operator Email: Not reported

Map ID
Direction
Distance
Elevation

MAP FINDINGS

Site

Database(s)

EDR ID Number
EPA ID Number

BAXTER AUTO REPAIR (Continued)

1004793403

Owner/Operator Indicator:	Owner
Owner/Operator Name:	BAXTER, VIRGIL
Legal Status:	Private
Date Became Current:	Not reported
Date Ended Current:	Not reported
Owner/Operator Address:	4401 80TH ST NE #3
Owner/Operator City,State,Zip:	MARYSVILLE, WA 98270
Owner/Operator Telephone:	360-659-3146
Owner/Operator Telephone Ext:	Not reported
Owner/Operator Fax:	Not reported
Owner/Operator Email:	Not reported
Owner/Operator Indicator:	Operator
Owner/Operator Name:	KIESO, GLEN
Legal Status:	Private
Date Became Current:	Not reported
Date Ended Current:	Not reported
Owner/Operator Address:	21840 PINTO LANE
Owner/Operator City,State,Zip:	LEAVENWORTH, WA 98826
Owner/Operator Telephone:	360-659-2650
Owner/Operator Telephone Ext:	Not reported
Owner/Operator Fax:	Not reported
Owner/Operator Email:	Not reported
Owner/Operator Indicator:	Owner
Owner/Operator Name:	BAXTER AUTO REPAIR
Legal Status:	Private
Date Became Current:	19920401
Date Ended Current:	Not reported
Owner/Operator Address:	11455 CLARK CANYON RD
Owner/Operator City,State,Zip:	LEAVENWORTH, WA 98826
Owner/Operator Telephone:	509-548-2334
Owner/Operator Telephone Ext:	Not reported
Owner/Operator Fax:	Not reported
Owner/Operator Email:	Not reported
Owner/Operator Indicator:	Owner
Owner/Operator Name:	BAXTER AUTO REPAIR
Legal Status:	Private
Date Became Current:	19920401
Date Ended Current:	Not reported
Owner/Operator Address:	8606 135TH PL NW
Owner/Operator City,State,Zip:	MARYSVILLE, WA 98270
Owner/Operator Telephone:	360-652-4900
Owner/Operator Telephone Ext:	Not reported
Owner/Operator Fax:	Not reported
Owner/Operator Email:	Not reported
Owner/Operator Indicator:	Owner
Owner/Operator Name:	BAXTER AUTO REPAIR
Legal Status:	Private
Date Became Current:	19920401
Date Ended Current:	Not reported
Owner/Operator Address:	757 20TH AVE
Owner/Operator City,State,Zip:	CLARKSTON, WA 99403
Owner/Operator Telephone:	509-295-8623
Owner/Operator Telephone Ext:	Not reported

Map ID
Direction
Distance
Elevation

MAP FINDINGS

Site

Database(s)

EDR ID Number
EPA ID Number

BAXTER AUTO REPAIR (Continued)

1004793403

Owner/Operator Fax:	Not reported
Owner/Operator Email:	Not reported
Owner/Operator Indicator:	Owner
Owner/Operator Name:	BAXTER AUTO REPAIR
Legal Status:	Private
Date Became Current:	Not reported
Date Ended Current:	Not reported
Owner/Operator Address:	11455 CLARK CANYON RD
Owner/Operator City,State,Zip:	LEAVENWORTH, WA 98826
Owner/Operator Telephone:	360-659-2650
Owner/Operator Telephone Ext:	Not reported
Owner/Operator Fax:	Not reported
Owner/Operator Email:	Not reported
Owner/Operator Indicator:	Operator
Owner/Operator Name:	BAXTER AUTO REPAIR
Legal Status:	Private
Date Became Current:	Not reported
Date Ended Current:	Not reported
Owner/Operator Address:	757 20TH AVE
Owner/Operator City,State,Zip:	CLARKSTON, WA 98826
Owner/Operator Telephone:	509-295-8623
Owner/Operator Telephone Ext:	Not reported
Owner/Operator Fax:	Not reported
Owner/Operator Email:	Not reported
Owner/Operator Indicator:	Owner
Owner/Operator Name:	BAXTER, VIRGIL
Legal Status:	Private
Date Became Current:	Not reported
Date Ended Current:	Not reported
Owner/Operator Address:	4401 80TH ST NE #3
Owner/Operator City,State,Zip:	MARYSVILLE, WA 98270
Owner/Operator Telephone:	360-659-3146
Owner/Operator Telephone Ext:	Not reported
Owner/Operator Fax:	Not reported
Owner/Operator Email:	Not reported
Owner/Operator Indicator:	Operator
Owner/Operator Name:	BAXTER AUTO REPAIR
Legal Status:	Private
Date Became Current:	Not reported
Date Ended Current:	Not reported
Owner/Operator Address:	757 20TH AVE
Owner/Operator City,State,Zip:	CLARKSTON, WA 99403
Owner/Operator Telephone:	509-295-8623
Owner/Operator Telephone Ext:	Not reported
Owner/Operator Fax:	Not reported
Owner/Operator Email:	Not reported
Owner/Operator Indicator:	Owner
Owner/Operator Name:	BAXTER AUTO REPAIR
Legal Status:	Private
Date Became Current:	Not reported
Date Ended Current:	Not reported
Owner/Operator Address:	1408 1ST ST

Map ID
Direction
Distance
Elevation

MAP FINDINGS

Site

Database(s)

EDR ID Number
EPA ID Number

BAXTER AUTO REPAIR (Continued)

1004793403

Owner/Operator City,State,Zip:	MARYSVILLE, WA 98270
Owner/Operator Telephone:	000-000-0000
Owner/Operator Telephone Ext:	Not reported
Owner/Operator Fax:	Not reported
Owner/Operator Email:	Not reported
Owner/Operator Indicator:	Owner
Owner/Operator Name:	BAXTER AUTO REPAIR
Legal Status:	Private
Date Became Current:	19890717
Date Ended Current:	Not reported
Owner/Operator Address:	21840 PINTO LANE
Owner/Operator City,State,Zip:	LEAVENWORTH, WA 98826
Owner/Operator Telephone:	509-763-2196
Owner/Operator Telephone Ext:	Not reported
Owner/Operator Fax:	Not reported
Owner/Operator Email:	Not reported
Owner/Operator Indicator:	Operator
Owner/Operator Name:	KIESO, GLEN
Legal Status:	Private
Date Became Current:	Not reported
Date Ended Current:	Not reported
Owner/Operator Address:	21840 PINTO LANE
Owner/Operator City,State,Zip:	LEAVENWORTH, WA 98826
Owner/Operator Telephone:	360-659-2650
Owner/Operator Telephone Ext:	Not reported
Owner/Operator Fax:	Not reported
Owner/Operator Email:	Not reported
Owner/Operator Indicator:	Operator
Owner/Operator Name:	KIESO, GLEN
Legal Status:	Private
Date Became Current:	Not reported
Date Ended Current:	Not reported
Owner/Operator Address:	21840 PINTO LANE
Owner/Operator City,State,Zip:	LEAVENWORTH, WA 98826
Owner/Operator Telephone:	360-659-2650
Owner/Operator Telephone Ext:	Not reported
Owner/Operator Fax:	Not reported
Owner/Operator Email:	Not reported
Owner/Operator Indicator:	Operator
Owner/Operator Name:	KIESO, GLEN
Legal Status:	Private
Date Became Current:	Not reported
Date Ended Current:	Not reported
Owner/Operator Address:	21840 PINTO LANE
Owner/Operator City,State,Zip:	LEAVENWORTH, WA 98826
Owner/Operator Telephone:	360-659-2650
Owner/Operator Telephone Ext:	Not reported
Owner/Operator Fax:	Not reported
Owner/Operator Email:	Not reported
Owner/Operator Indicator:	Owner
Owner/Operator Name:	BAXTER AUTO REPAIR
Legal Status:	Private

Map ID
Direction
Distance
Elevation

MAP FINDINGS

Site

Database(s)

EDR ID Number
EPA ID Number

BAXTER AUTO REPAIR (Continued)

1004793403

Date Became Current: 19920401
Date Ended Current: Not reported
Owner/Operator Address: 21840 PINTO LANE
Owner/Operator City,State,Zip: LEAVENWORTH, WA 98826
Owner/Operator Telephone: 509-763-2196
Owner/Operator Telephone Ext: Not reported
Owner/Operator Fax: Not reported
Owner/Operator Email: Not reported

Owner/Operator Indicator: Operator
Owner/Operator Name: KIESO, GLEN
Legal Status: Private
Date Became Current: Not reported
Date Ended Current: Not reported
Owner/Operator Address: 21840 PINTO LANE
Owner/Operator City,State,Zip: LEAVENWORTH, WA 98826
Owner/Operator Telephone: 360-659-2650
Owner/Operator Telephone Ext: Not reported
Owner/Operator Fax: Not reported
Owner/Operator Email: Not reported

Owner/Operator Indicator: Owner
Owner/Operator Name: BAXTER AUTO REPAIR
Legal Status: Private
Date Became Current: 19920401
Date Ended Current: Not reported
Owner/Operator Address: 21840 PINTO LANE
Owner/Operator City,State,Zip: LEAVENWORTH, WA 98826
Owner/Operator Telephone: 509-763-2196
Owner/Operator Telephone Ext: Not reported
Owner/Operator Fax: Not reported
Owner/Operator Email: Not reported

Owner/Operator Indicator: Owner
Owner/Operator Name: BAXTER, VIRGIL
Legal Status: Private
Date Became Current: Not reported
Date Ended Current: Not reported
Owner/Operator Address: 4401 80TH ST NE #3
Owner/Operator City,State,Zip: MARYSVILLE, WA 98270
Owner/Operator Telephone: 360-659-3146
Owner/Operator Telephone Ext: Not reported
Owner/Operator Fax: Not reported
Owner/Operator Email: Not reported

Owner/Operator Indicator: Operator
Owner/Operator Name: KIESO, GLEN
Legal Status: Private
Date Became Current: Not reported
Date Ended Current: Not reported
Owner/Operator Address: 21840 PINTO LANE
Owner/Operator City,State,Zip: LEAVENWORTH, WA 98826
Owner/Operator Telephone: 360-659-2650
Owner/Operator Telephone Ext: Not reported
Owner/Operator Fax: Not reported
Owner/Operator Email: Not reported

Map ID
Direction
Distance
Elevation

MAP FINDINGS

Site

Database(s)

EDR ID Number
EPA ID Number

BAXTER AUTO REPAIR (Continued)

1004793403

Owner/Operator Indicator:	Operator
Owner/Operator Name:	GLEN KIESO
Legal Status:	Private
Date Became Current:	Not reported
Date Ended Current:	Not reported
Owner/Operator Address:	8606 135TH PL NW
Owner/Operator City,State,Zip:	MARYSVILLE, WA 98270
Owner/Operator Telephone:	360-659-2650
Owner/Operator Telephone Ext:	Not reported
Owner/Operator Fax:	Not reported
Owner/Operator Email:	Not reported
Owner/Operator Indicator:	Owner
Owner/Operator Name:	BAXTER AUTO REPAIR
Legal Status:	Private
Date Became Current:	19920401
Date Ended Current:	Not reported
Owner/Operator Address:	11455 CLARK CANYON RD
Owner/Operator City,State,Zip:	LEAVENWORTH, WA 98826
Owner/Operator Telephone:	360-659-2650
Owner/Operator Telephone Ext:	Not reported
Owner/Operator Fax:	Not reported
Owner/Operator Email:	Not reported
Owner/Operator Indicator:	Owner
Owner/Operator Name:	BAXTER AUTO REPAIR
Legal Status:	Private
Date Became Current:	19920401
Date Ended Current:	Not reported
Owner/Operator Address:	11455 CLARK CANYON RD
Owner/Operator City,State,Zip:	LEAVENWORTH, WA 98826
Owner/Operator Telephone:	360-659-2650
Owner/Operator Telephone Ext:	Not reported
Owner/Operator Fax:	Not reported
Owner/Operator Email:	Not reported
Owner/Operator Indicator:	Owner
Owner/Operator Name:	BAXTER AUTO REPAIR
Legal Status:	Private
Date Became Current:	Not reported
Date Ended Current:	Not reported
Owner/Operator Address:	11455 CLARK CANYON RD
Owner/Operator City,State,Zip:	LEAVENWORTH, WA 98826
Owner/Operator Telephone:	360-659-2650
Owner/Operator Telephone Ext:	Not reported
Owner/Operator Fax:	Not reported
Owner/Operator Email:	Not reported
Owner/Operator Indicator:	Operator
Owner/Operator Name:	GLEN KIESO
Legal Status:	Private
Date Became Current:	19960613
Date Ended Current:	Not reported
Owner/Operator Address:	21840 PINTO LANE
Owner/Operator City,State,Zip:	LEAVENWORTH, WA 98826
Owner/Operator Telephone:	Not reported
Owner/Operator Telephone Ext:	Not reported

Map ID
Direction
Distance
Elevation

MAP FINDINGS

Site

Database(s)

EDR ID Number
EPA ID Number

BAXTER AUTO REPAIR (Continued)

1004793403

Owner/Operator Fax:	Not reported
Owner/Operator Email:	Not reported
Owner/Operator Indicator:	Owner
Owner/Operator Name:	BAXTER AUTO REPAIR
Legal Status:	Private
Date Became Current:	19920401
Date Ended Current:	Not reported
Owner/Operator Address:	11455 CLARK CANYON RD
Owner/Operator City,State,Zip:	LEAVENWORTH, WA 98826
Owner/Operator Telephone:	509-548-2334
Owner/Operator Telephone Ext:	Not reported
Owner/Operator Fax:	Not reported
Owner/Operator Email:	Not reported
Owner/Operator Indicator:	Owner
Owner/Operator Name:	GLEN K
Legal Status:	Private
Date Became Current:	19920401
Date Ended Current:	Not reported
Owner/Operator Address:	11455 CLARK CANYON RD
Owner/Operator City,State,Zip:	LEAVENWORTH, WA 98826
Owner/Operator Telephone:	509-548-2334
Owner/Operator Telephone Ext:	Not reported
Owner/Operator Fax:	Not reported
Owner/Operator Email:	Not reported
Owner/Operator Indicator:	Operator
Owner/Operator Name:	KIESO, GLEN
Legal Status:	Private
Date Became Current:	Not reported
Date Ended Current:	Not reported
Owner/Operator Address:	21840 PINTO LANE
Owner/Operator City,State,Zip:	LEAVENWORTH, WA 98826
Owner/Operator Telephone:	360-659-2650
Owner/Operator Telephone Ext:	Not reported
Owner/Operator Fax:	Not reported
Owner/Operator Email:	Not reported
Owner/Operator Indicator:	Operator
Owner/Operator Name:	KIESO, GLEN
Legal Status:	Private
Date Became Current:	Not reported
Date Ended Current:	Not reported
Owner/Operator Address:	21840 PINTO LANE
Owner/Operator City,State,Zip:	LEAVENWORTH, WA 98826
Owner/Operator Telephone:	360-659-2650
Owner/Operator Telephone Ext:	Not reported
Owner/Operator Fax:	Not reported
Owner/Operator Email:	Not reported
Owner/Operator Indicator:	Owner
Owner/Operator Name:	BAXTER AUTO REPAIR
Legal Status:	Private
Date Became Current:	19920401
Date Ended Current:	Not reported
Owner/Operator Address:	21840 PINTO LANE

Map ID
Direction
Distance
Elevation

MAP FINDINGS

Site

Database(s)

EDR ID Number
EPA ID Number

BAXTER AUTO REPAIR (Continued)

1004793403

Owner/Operator City,State,Zip: LEAVENWORTH, WA 98826
Owner/Operator Telephone: 509-763-2196
Owner/Operator Telephone Ext: Not reported
Owner/Operator Fax: Not reported
Owner/Operator Email: Not reported

Owner/Operator Indicator: Owner
Owner/Operator Name: KIESO, GLEN
Legal Status: Private
Date Became Current: Not reported
Date Ended Current: Not reported
Owner/Operator Address: 21840 PINTO LANE
Owner/Operator City,State,Zip: LEAVENWORTH, WA 98826
Owner/Operator Telephone: 509-763-2196
Owner/Operator Telephone Ext: Not reported
Owner/Operator Fax: Not reported
Owner/Operator Email: Not reported

Owner/Operator Indicator: Owner
Owner/Operator Name: KIESO, GLEN
Legal Status: Private
Date Became Current: Not reported
Date Ended Current: Not reported
Owner/Operator Address: 11455 CLARK CANYON RD
Owner/Operator City,State,Zip: LEAVENWORTH, WA 98826
Owner/Operator Telephone: 509-548-2334
Owner/Operator Telephone Ext: Not reported
Owner/Operator Fax: Not reported
Owner/Operator Email: Not reported

Owner/Operator Indicator: Owner
Owner/Operator Name: BAXTER AUTO REPAIR
Legal Status: Private
Date Became Current: 19920401
Date Ended Current: Not reported
Owner/Operator Address: 11455 CLARK CANYON RD
Owner/Operator City,State,Zip: LEAVENWORTH, WA 98826
Owner/Operator Telephone: 360-659-2650
Owner/Operator Telephone Ext: Not reported
Owner/Operator Fax: Not reported
Owner/Operator Email: Not reported

Owner/Operator Indicator: Operator
Owner/Operator Name: BAXTER AUTO REPAIR
Legal Status: Private
Date Became Current: Not reported
Date Ended Current: Not reported
Owner/Operator Address: 757 20TH AVE
Owner/Operator City,State,Zip: CLARKSTON, WA 99403
Owner/Operator Telephone: 509-295-8623
Owner/Operator Telephone Ext: Not reported
Owner/Operator Fax: Not reported
Owner/Operator Email: Not reported

Owner/Operator Indicator: Operator
Owner/Operator Name: BAXTER AUTO REPAIR
Legal Status: Private

Map ID
Direction
Distance
Elevation

MAP FINDINGS

Site

Database(s)

EDR ID Number
EPA ID Number

BAXTER AUTO REPAIR (Continued)

1004793403

Date Became Current: Not reported
Date Ended Current: Not reported
Owner/Operator Address: 11455 CLARK CANYON RD
Owner/Operator City,State,Zip: LEAVENWORTH, WA 98826
Owner/Operator Telephone: 360-659-2650
Owner/Operator Telephone Ext: Not reported
Owner/Operator Fax: Not reported
Owner/Operator Email: Not reported

Owner/Operator Indicator: Owner
Owner/Operator Name: BAXTER AUTO REPAIR
Legal Status: Private
Date Became Current: 19920401
Date Ended Current: Not reported
Owner/Operator Address: 21840 PINTO LANE
Owner/Operator City,State,Zip: LEAVENWORTH, WA 98826
Owner/Operator Telephone: Not reported
Owner/Operator Telephone Ext: Not reported
Owner/Operator Fax: Not reported
Owner/Operator Email: Not reported

Owner/Operator Indicator: Owner
Owner/Operator Name: BAXTER AUTO REPAIR
Legal Status: Private
Date Became Current: 19920401
Date Ended Current: Not reported
Owner/Operator Address: 11455 CLARK CANYON RD
Owner/Operator City,State,Zip: LEAVENWORTH, WA 98826
Owner/Operator Telephone: 509-548-2334
Owner/Operator Telephone Ext: Not reported
Owner/Operator Fax: Not reported
Owner/Operator Email: Not reported

Owner/Operator Indicator: Operator
Owner/Operator Name: GLEN KIESO
Legal Status: Private
Date Became Current: 19000101
Date Ended Current: Not reported
Owner/Operator Address: 11455 CLARK CANYON RD
Owner/Operator City,State,Zip: LEAVENWORTH, WA 98826
Owner/Operator Telephone: 360-659-2650
Owner/Operator Telephone Ext: Not reported
Owner/Operator Fax: Not reported
Owner/Operator Email: Not reported

Owner/Operator Indicator: Operator
Owner/Operator Name: BAXTER AUTO REPAIR
Legal Status: Private
Date Became Current: Not reported
Date Ended Current: Not reported
Owner/Operator Address: 1408 1ST ST
Owner/Operator City,State,Zip: MARYSVILLE, WA 98270
Owner/Operator Telephone: 000-000-0000
Owner/Operator Telephone Ext: Not reported
Owner/Operator Fax: Not reported
Owner/Operator Email: Not reported

Map ID
Direction
Distance
Elevation

MAP FINDINGS

Site

Database(s)

EDR ID Number
EPA ID Number

BAXTER AUTO REPAIR (Continued)

1004793403

Owner/Operator Indicator:	Operator
Owner/Operator Name:	BAXTER AUTO REPAIR
Legal Status:	Private
Date Became Current:	Not reported
Date Ended Current:	Not reported
Owner/Operator Address:	1408 1ST ST
Owner/Operator City,State,Zip:	MARYSVILLE, WA 98270
Owner/Operator Telephone:	000-000-0000
Owner/Operator Telephone Ext:	Not reported
Owner/Operator Fax:	Not reported
Owner/Operator Email:	Not reported
Owner/Operator Indicator:	Operator
Owner/Operator Name:	KIESO, GLEN
Legal Status:	Private
Date Became Current:	Not reported
Date Ended Current:	Not reported
Owner/Operator Address:	21840 PINTO LANE
Owner/Operator City,State,Zip:	LEAVENWORTH, WA 98826
Owner/Operator Telephone:	360-659-2650
Owner/Operator Telephone Ext:	Not reported
Owner/Operator Fax:	Not reported
Owner/Operator Email:	Not reported
Owner/Operator Indicator:	Owner
Owner/Operator Name:	BAXTER, VIRGIL
Legal Status:	Private
Date Became Current:	Not reported
Date Ended Current:	Not reported
Owner/Operator Address:	4401 80TH ST NE #3
Owner/Operator City,State,Zip:	MARYSVILLE, WA 98270
Owner/Operator Telephone:	360-659-3146
Owner/Operator Telephone Ext:	Not reported
Owner/Operator Fax:	Not reported
Owner/Operator Email:	Not reported
Owner/Operator Indicator:	Operator
Owner/Operator Name:	KIESO, GLEN
Legal Status:	Private
Date Became Current:	Not reported
Date Ended Current:	Not reported
Owner/Operator Address:	21840 PINTO LANE
Owner/Operator City,State,Zip:	LEAVENWORTH, WA 98826
Owner/Operator Telephone:	360-659-2650
Owner/Operator Telephone Ext:	Not reported
Owner/Operator Fax:	Not reported
Owner/Operator Email:	Not reported
Owner/Operator Indicator:	Operator
Owner/Operator Name:	KIESO, GLEN
Legal Status:	Private
Date Became Current:	Not reported
Date Ended Current:	Not reported
Owner/Operator Address:	21840 PINTO LANE
Owner/Operator City,State,Zip:	LEAVENWORTH, WA 98826
Owner/Operator Telephone:	360-659-2650
Owner/Operator Telephone Ext:	Not reported

Map ID
Direction
Distance
Elevation

MAP FINDINGS

Site

Database(s)

EDR ID Number
EPA ID Number

BAXTER AUTO REPAIR (Continued)

1004793403

Owner/Operator Fax:	Not reported
Owner/Operator Email:	Not reported
Owner/Operator Indicator:	Operator
Owner/Operator Name:	KIESO, GLEN
Legal Status:	Private
Date Became Current:	Not reported
Date Ended Current:	Not reported
Owner/Operator Address:	11455 CLARK CANYON RD
Owner/Operator City,State,Zip:	LEAVENWORTH, WA 98826
Owner/Operator Telephone:	360-659-2650
Owner/Operator Telephone Ext:	Not reported
Owner/Operator Fax:	Not reported
Owner/Operator Email:	Not reported
Owner/Operator Indicator:	Operator
Owner/Operator Name:	KIESO, GLEN
Legal Status:	Private
Date Became Current:	Not reported
Date Ended Current:	Not reported
Owner/Operator Address:	11455 CLARK CANYON RD
Owner/Operator City,State,Zip:	LEAVENWORTH, WA 98826
Owner/Operator Telephone:	360-659-2650
Owner/Operator Telephone Ext:	Not reported
Owner/Operator Fax:	Not reported
Owner/Operator Email:	Not reported
Owner/Operator Indicator:	Owner
Owner/Operator Name:	BAXTER AUTO REPAIR
Legal Status:	Private
Date Became Current:	19920401
Date Ended Current:	Not reported
Owner/Operator Address:	11455 CLARK CANYON RD
Owner/Operator City,State,Zip:	LEAVENWORTH, WA 98826
Owner/Operator Telephone:	360-659-2650
Owner/Operator Telephone Ext:	Not reported
Owner/Operator Fax:	Not reported
Owner/Operator Email:	Not reported
Owner/Operator Indicator:	Operator
Owner/Operator Name:	BAXTER AUTO REPAIR
Legal Status:	Private
Date Became Current:	Not reported
Date Ended Current:	Not reported
Owner/Operator Address:	11455 CLARK CANYON RD
Owner/Operator City,State,Zip:	LEAVENWORTH, WA 98826
Owner/Operator Telephone:	360-659-2650
Owner/Operator Telephone Ext:	Not reported
Owner/Operator Fax:	Not reported
Owner/Operator Email:	Not reported
Owner/Operator Indicator:	Owner
Owner/Operator Name:	BAXTER AUTO REPAIR
Legal Status:	Private
Date Became Current:	19920401
Date Ended Current:	Not reported
Owner/Operator Address:	757 20TH AVE

Map ID
Direction
Distance
Elevation

MAP FINDINGS

Site

Database(s)

EDR ID Number
EPA ID Number

BAXTER AUTO REPAIR (Continued)

1004793403

Owner/Operator City,State,Zip: CLARKSTON, WA 98826
Owner/Operator Telephone: 509-295-8623
Owner/Operator Telephone Ext: Not reported
Owner/Operator Fax: Not reported
Owner/Operator Email: Not reported

Owner/Operator Indicator: Owner
Owner/Operator Name: BAXTER AUTO REPAIR
Legal Status: Private
Date Became Current: Not reported
Date Ended Current: Not reported
Owner/Operator Address: 1408 1ST ST
Owner/Operator City,State,Zip: MARYSVILLE, WA 98270
Owner/Operator Telephone: 000-000-0000
Owner/Operator Telephone Ext: Not reported
Owner/Operator Fax: Not reported
Owner/Operator Email: Not reported

Owner/Operator Indicator: Owner
Owner/Operator Name: BAXTER AUTO REPAIR
Legal Status: Private
Date Became Current: 19890717
Date Ended Current: Not reported
Owner/Operator Address: 21840 PINTO LANE
Owner/Operator City,State,Zip: LEAVENWORTH, WA 98826
Owner/Operator Telephone: 509-763-2196
Owner/Operator Telephone Ext: Not reported
Owner/Operator Fax: Not reported
Owner/Operator Email: Not reported

Owner/Operator Indicator: Owner
Owner/Operator Name: BAXTER AUTO REPAIR
Legal Status: Private
Date Became Current: 19890717
Date Ended Current: Not reported
Owner/Operator Address: 21840 PINTO LANE
Owner/Operator City,State,Zip: LEAVENWORTH, WA 98826
Owner/Operator Telephone: 509-763-2196
Owner/Operator Telephone Ext: Not reported
Owner/Operator Fax: Not reported
Owner/Operator Email: Not reported

Owner/Operator Indicator: Owner
Owner/Operator Name: BAXTER AUTO REPAIR
Legal Status: Private
Date Became Current: 19890717
Date Ended Current: Not reported
Owner/Operator Address: 21840 PINTO LANE
Owner/Operator City,State,Zip: LEAVENWORTH, WA 98826
Owner/Operator Telephone: 509-763-2196
Owner/Operator Telephone Ext: Not reported
Owner/Operator Fax: Not reported
Owner/Operator Email: Not reported

Owner/Operator Indicator: Owner
Owner/Operator Name: BAXTER, VIRGIL
Legal Status: Private

Map ID
Direction
Distance
Elevation

MAP FINDINGS

Site

Database(s)

EDR ID Number
EPA ID Number

BAXTER AUTO REPAIR (Continued)

1004793403

Date Became Current:	Not reported
Date Ended Current:	Not reported
Owner/Operator Address:	4401 80TH ST NE #3
Owner/Operator City,State,Zip:	MARYSVILLE, WA 98270
Owner/Operator Telephone:	360-659-3146
Owner/Operator Telephone Ext:	Not reported
Owner/Operator Fax:	Not reported
Owner/Operator Email:	Not reported
Owner/Operator Indicator:	Owner
Owner/Operator Name:	BAXTER AUTO REPAIR
Legal Status:	Private
Date Became Current:	19920401
Date Ended Current:	Not reported
Owner/Operator Address:	21840 PINTO LANE
Owner/Operator City,State,Zip:	LEAVENWORTH, WA 98826
Owner/Operator Telephone:	509-763-2196
Owner/Operator Telephone Ext:	Not reported
Owner/Operator Fax:	Not reported
Owner/Operator Email:	Not reported
Owner/Operator Indicator:	Operator
Owner/Operator Name:	GLEN KIESO
Legal Status:	Private
Date Became Current:	Not reported
Date Ended Current:	Not reported
Owner/Operator Address:	11455 CLARK CANYON RD
Owner/Operator City,State,Zip:	LEAVENWORTH, WA 98826
Owner/Operator Telephone:	360-659-2650
Owner/Operator Telephone Ext:	Not reported
Owner/Operator Fax:	Not reported
Owner/Operator Email:	Not reported
Owner/Operator Indicator:	Owner
Owner/Operator Name:	BAXTER AUTO REPAIR
Legal Status:	Private
Date Became Current:	Not reported
Date Ended Current:	Not reported
Owner/Operator Address:	11455 CLARK CANYON RD
Owner/Operator City,State,Zip:	LEAVENWORTH, WA 98826
Owner/Operator Telephone:	360-659-2650
Owner/Operator Telephone Ext:	Not reported
Owner/Operator Fax:	Not reported
Owner/Operator Email:	Not reported
Owner/Operator Indicator:	Owner
Owner/Operator Name:	BAXTER AUTO REPAIR
Legal Status:	Private
Date Became Current:	Not reported
Date Ended Current:	Not reported
Owner/Operator Address:	757 20TH AVE
Owner/Operator City,State,Zip:	CLARKSTON, WA 98826
Owner/Operator Telephone:	509-295-8623
Owner/Operator Telephone Ext:	Not reported
Owner/Operator Fax:	Not reported
Owner/Operator Email:	Not reported

Map ID
Direction
Distance
Elevation

MAP FINDINGS

Site

Database(s)

EDR ID Number
EPA ID Number

BAXTER AUTO REPAIR (Continued)

1004793403

Owner/Operator Indicator: Operator
Owner/Operator Name: GLEN KIESO
Legal Status: Private
Date Became Current: 19000101
Date Ended Current: Not reported
Owner/Operator Address: 21840 PINTO LANE
Owner/Operator City,State,Zip: LEAVENWORTH, WA 98826
Owner/Operator Telephone: Not reported
Owner/Operator Telephone Ext: Not reported
Owner/Operator Fax: Not reported
Owner/Operator Email: Not reported

Owner/Operator Indicator: Owner
Owner/Operator Name: BAXTER AUTO REPAIR
Legal Status: Private
Date Became Current: 19890717
Date Ended Current: Not reported
Owner/Operator Address: 21840 PINTO LANE
Owner/Operator City,State,Zip: LEAVENWORTH, WA 98826
Owner/Operator Telephone: 509-763-2196
Owner/Operator Telephone Ext: Not reported
Owner/Operator Fax: Not reported
Owner/Operator Email: Not reported

Owner/Operator Indicator: Owner
Owner/Operator Name: BAXTER, VIRGIL
Legal Status: Private
Date Became Current: Not reported
Date Ended Current: Not reported
Owner/Operator Address: 4401 80TH ST NE #3
Owner/Operator City,State,Zip: MARYSVILLE, WA 98270
Owner/Operator Telephone: 360-659-3146
Owner/Operator Telephone Ext: Not reported
Owner/Operator Fax: Not reported
Owner/Operator Email: Not reported

Owner/Operator Indicator: Owner
Owner/Operator Name: BAXTER, VIRGIL
Legal Status: Private
Date Became Current: Not reported
Date Ended Current: Not reported
Owner/Operator Address: 4401 80TH ST NE #3
Owner/Operator City,State,Zip: MARYSVILLE, WA 98270
Owner/Operator Telephone: 360-659-3146
Owner/Operator Telephone Ext: Not reported
Owner/Operator Fax: Not reported
Owner/Operator Email: Not reported

Owner/Operator Indicator: Owner
Owner/Operator Name: BAXTER, VIRGIL
Legal Status: Private
Date Became Current: Not reported
Date Ended Current: Not reported
Owner/Operator Address: 4401 80TH ST NE #3
Owner/Operator City,State,Zip: MARYSVILLE, WA 98270
Owner/Operator Telephone: 360-659-3146
Owner/Operator Telephone Ext: Not reported

Map ID
Direction
Distance
Elevation

MAP FINDINGS

Site

Database(s)

EDR ID Number
EPA ID Number

BAXTER AUTO REPAIR (Continued)

1004793403

Owner/Operator Fax:	Not reported
Owner/Operator Email:	Not reported
Owner/Operator Indicator:	Owner
Owner/Operator Name:	BAXTER AUTO REPAIR
Legal Status:	Private
Date Became Current:	19890717
Date Ended Current:	Not reported
Owner/Operator Address:	21840 PINTO LANE
Owner/Operator City,State,Zip:	LEAVENWORTH, WA 98826
Owner/Operator Telephone:	509-763-2196
Owner/Operator Telephone Ext:	Not reported
Owner/Operator Fax:	Not reported
Owner/Operator Email:	Not reported
Owner/Operator Indicator:	Owner
Owner/Operator Name:	BAXTER, VIRGIL
Legal Status:	Private
Date Became Current:	Not reported
Date Ended Current:	Not reported
Owner/Operator Address:	4401 80TH ST NE #3
Owner/Operator City,State,Zip:	MARYSVILLE, WA 98270
Owner/Operator Telephone:	360-659-3146
Owner/Operator Telephone Ext:	Not reported
Owner/Operator Fax:	Not reported
Owner/Operator Email:	Not reported
Owner/Operator Indicator:	Owner
Owner/Operator Name:	KIESO, GLEN
Legal Status:	Private
Date Became Current:	Not reported
Date Ended Current:	Not reported
Owner/Operator Address:	21840 PINTO LANE
Owner/Operator City,State,Zip:	LEAVENWORTH, WA 98826
Owner/Operator Telephone:	509-763-2196
Owner/Operator Telephone Ext:	Not reported
Owner/Operator Fax:	Not reported
Owner/Operator Email:	Not reported
Owner/Operator Indicator:	Owner
Owner/Operator Name:	BAXTER AUTO REPAIR
Legal Status:	Private
Date Became Current:	Not reported
Date Ended Current:	Not reported
Owner/Operator Address:	8606 135TH PL NW
Owner/Operator City,State,Zip:	MARYSVILLE, WA 98270
Owner/Operator Telephone:	360-659-2650
Owner/Operator Telephone Ext:	Not reported
Owner/Operator Fax:	Not reported
Owner/Operator Email:	Not reported
Owner/Operator Indicator:	Owner
Owner/Operator Name:	BAXTER AUTO REPAIR
Legal Status:	Private
Date Became Current:	Not reported
Date Ended Current:	Not reported
Owner/Operator Address:	11455 CLARK CANYON RD

Map ID
Direction
Distance
Elevation

MAP FINDINGS

Site

Database(s)

EDR ID Number
EPA ID Number

BAXTER AUTO REPAIR (Continued)

1004793403

Owner/Operator City,State,Zip: LEAVENWORTH, WA 98826
Owner/Operator Telephone: 509-548-1312
Owner/Operator Telephone Ext: Not reported
Owner/Operator Fax: Not reported
Owner/Operator Email: Not reported

Owner/Operator Indicator: Operator
Owner/Operator Name: BAXTER AUTO REPAIR
Legal Status: Private
Date Became Current: Not reported
Date Ended Current: Not reported
Owner/Operator Address: 11455 CLARK CANYON RD
Owner/Operator City,State,Zip: LEAVENWORTH, WA 98826
Owner/Operator Telephone: 360-659-2650
Owner/Operator Telephone Ext: Not reported
Owner/Operator Fax: Not reported
Owner/Operator Email: Not reported

Owner/Operator Indicator: Owner
Owner/Operator Name: BAXTER AUTO REPAIR
Legal Status: Private
Date Became Current: 19890717
Date Ended Current: Not reported
Owner/Operator Address: 21840 PINTO LANE
Owner/Operator City,State,Zip: LEAVENWORTH, WA 98826
Owner/Operator Telephone: Not reported
Owner/Operator Telephone Ext: Not reported
Owner/Operator Fax: Not reported
Owner/Operator Email: Not reported

Owner/Operator Indicator: Owner
Owner/Operator Name: BAXTER AUTO REPAIR
Legal Status: Private
Date Became Current: 19920401
Date Ended Current: Not reported
Owner/Operator Address: 21840 PINTO LANE
Owner/Operator City,State,Zip: LEAVENWORTH, WA 98826
Owner/Operator Telephone: Not reported
Owner/Operator Telephone Ext: Not reported
Owner/Operator Fax: Not reported
Owner/Operator Email: Not reported

Owner/Operator Indicator: Operator
Owner/Operator Name: GLEN KIESO
Legal Status: Private
Date Became Current: 19920401
Date Ended Current: Not reported
Owner/Operator Address: 21840 PINTO LANE
Owner/Operator City,State,Zip: LEAVENWORTH, WA 98826
Owner/Operator Telephone: Not reported
Owner/Operator Telephone Ext: Not reported
Owner/Operator Fax: Not reported
Owner/Operator Email: Not reported

Owner/Operator Indicator: Operator
Owner/Operator Name: BAXTER AUTO REPAIR
Legal Status: Private

Map ID
Direction
Distance
Elevation

MAP FINDINGS

Site

Database(s)

EDR ID Number
EPA ID Number

BAXTER AUTO REPAIR (Continued)

1004793403

Date Became Current: Not reported
Date Ended Current: Not reported
Owner/Operator Address: 1408 1ST ST
Owner/Operator City,State,Zip: MARYSVILLE, WA 98270
Owner/Operator Telephone: 000-000-0000
Owner/Operator Telephone Ext: Not reported
Owner/Operator Fax: Not reported
Owner/Operator Email: Not reported

Historic Generators:

Receive Date: 20100106
Handler Name: BAXTER AUTO REPAIR
Federal Waste Generator Description: Conditionally Exempt Small Quantity Generator
State District Owner: WA
Large Quantity Handler of Universal Waste: No
Recognized Trader Importer: No
Recognized Trader Exporter: No
Spent Lead Acid Battery Importer: No
Spent Lead Acid Battery Exporter: No
Current Record: No
Non Storage Recycler Activity: Not reported
Electronic Manifest Broker: Not reported

Receive Date: 20120113
Handler Name: BAXTER AUTO REPAIR
Federal Waste Generator Description: Conditionally Exempt Small Quantity Generator
State District Owner: WA
Large Quantity Handler of Universal Waste: No
Recognized Trader Importer: No
Recognized Trader Exporter: No
Spent Lead Acid Battery Importer: No
Spent Lead Acid Battery Exporter: No
Current Record: No
Non Storage Recycler Activity: Not reported
Electronic Manifest Broker: Not reported

Receive Date: 20010226
Handler Name: BAXTER AUTO REPAIR
Federal Waste Generator Description: Not a generator, verified
State District Owner: WA
Large Quantity Handler of Universal Waste: No
Recognized Trader Importer: No
Recognized Trader Exporter: No
Spent Lead Acid Battery Importer: No
Spent Lead Acid Battery Exporter: No
Current Record: No
Non Storage Recycler Activity: Not reported
Electronic Manifest Broker: Not reported

Receive Date: 20110109
Handler Name: BAXTER AUTO REPAIR
Federal Waste Generator Description: Conditionally Exempt Small Quantity Generator
State District Owner: WA
Large Quantity Handler of Universal Waste: No
Recognized Trader Importer: No
Recognized Trader Exporter: No
Spent Lead Acid Battery Importer: No

Map ID
Direction
Distance
Elevation

MAP FINDINGS

Site

Database(s)

EDR ID Number
EPA ID Number

BAXTER AUTO REPAIR (Continued)

1004793403

Spent Lead Acid Battery Exporter: No
Current Record: No
Non Storage Recycler Activity: Not reported
Electronic Manifest Broker: Not reported

Receive Date: 20140206
Handler Name: BAXTER AUTO REPAIR
Federal Waste Generator Description: Not a generator, verified
State District Owner: WA
Large Quantity Handler of Universal Waste: No
Recognized Trader Importer: No
Recognized Trader Exporter: No
Spent Lead Acid Battery Importer: No
Spent Lead Acid Battery Exporter: No
Current Record: No
Non Storage Recycler Activity: Not reported
Electronic Manifest Broker: Not reported

Receive Date: 19941231
Handler Name: BAXTER AUTO REPAIR
Federal Waste Generator Description: Conditionally Exempt Small Quantity Generator
State District Owner: WA
Large Quantity Handler of Universal Waste: No
Recognized Trader Importer: No
Recognized Trader Exporter: No
Spent Lead Acid Battery Importer: No
Spent Lead Acid Battery Exporter: No
Current Record: No
Non Storage Recycler Activity: Not reported
Electronic Manifest Broker: Not reported

Receive Date: 19940101
Handler Name: BAXTER AUTO REPAIR
Federal Waste Generator Description: Not a generator, verified
State District Owner: WA
Large Quantity Handler of Universal Waste: No
Recognized Trader Importer: No
Recognized Trader Exporter: No
Spent Lead Acid Battery Importer: No
Spent Lead Acid Battery Exporter: No
Current Record: No
Non Storage Recycler Activity: Not reported
Electronic Manifest Broker: Not reported

Receive Date: 19960220
Handler Name: BAXTER AUTO REPAIR
Federal Waste Generator Description: Conditionally Exempt Small Quantity Generator
State District Owner: WA
Large Quantity Handler of Universal Waste: No
Recognized Trader Importer: No
Recognized Trader Exporter: No
Spent Lead Acid Battery Importer: No
Spent Lead Acid Battery Exporter: No
Current Record: No
Non Storage Recycler Activity: Not reported
Electronic Manifest Broker: Not reported

Map ID
Direction
Distance
Elevation

MAP FINDINGS

Site

Database(s)

EDR ID Number
EPA ID Number

BAXTER AUTO REPAIR (Continued)

1004793403

Receive Date: 19970219
Handler Name: BAXTER AUTO REPAIR
Federal Waste Generator Description: Conditionally Exempt Small Quantity Generator
State District Owner: WA
Large Quantity Handler of Universal Waste: No
Recognized Trader Importer: No
Recognized Trader Exporter: No
Spent Lead Acid Battery Importer: No
Spent Lead Acid Battery Exporter: No
Current Record: No
Non Storage Recycler Activity: Not reported
Electronic Manifest Broker: Not reported

Receive Date: 19980211
Handler Name: BAXTER AUTO REPAIR
Federal Waste Generator Description: Conditionally Exempt Small Quantity Generator
State District Owner: WA
Large Quantity Handler of Universal Waste: No
Recognized Trader Importer: No
Recognized Trader Exporter: No
Spent Lead Acid Battery Importer: No
Spent Lead Acid Battery Exporter: No
Current Record: No
Non Storage Recycler Activity: Not reported
Electronic Manifest Broker: Not reported

Receive Date: 19990216
Handler Name: BAXTER AUTO REPAIR
Federal Waste Generator Description: Conditionally Exempt Small Quantity Generator
State District Owner: WA
Large Quantity Handler of Universal Waste: No
Recognized Trader Importer: No
Recognized Trader Exporter: No
Spent Lead Acid Battery Importer: No
Spent Lead Acid Battery Exporter: No
Current Record: No
Non Storage Recycler Activity: Not reported
Electronic Manifest Broker: Not reported

Receive Date: 20000215
Handler Name: BAXTER AUTO REPAIR
Federal Waste Generator Description: Conditionally Exempt Small Quantity Generator
State District Owner: WA
Large Quantity Handler of Universal Waste: No
Recognized Trader Importer: No
Recognized Trader Exporter: No
Spent Lead Acid Battery Importer: No
Spent Lead Acid Battery Exporter: No
Current Record: No
Non Storage Recycler Activity: Not reported
Electronic Manifest Broker: Not reported

Receive Date: 20010226
Handler Name: BAXTER AUTO REPAIR
Federal Waste Generator Description: Conditionally Exempt Small Quantity Generator
State District Owner: WA
Large Quantity Handler of Universal Waste: No

Map ID
Direction
Distance
Elevation

MAP FINDINGS

Site

Database(s)

EDR ID Number
EPA ID Number

BAXTER AUTO REPAIR (Continued)

1004793403

Recognized Trader Importer: No
Recognized Trader Exporter: No
Spent Lead Acid Battery Importer: No
Spent Lead Acid Battery Exporter: No
Current Record: No
Non Storage Recycler Activity: Not reported
Electronic Manifest Broker: Not reported

Receive Date: 20020130
Handler Name: BAXTER AUTO REPAIR
Federal Waste Generator Description: Conditionally Exempt Small Quantity Generator
State District Owner: WA
Large Quantity Handler of Universal Waste: No
Recognized Trader Importer: No
Recognized Trader Exporter: No
Spent Lead Acid Battery Importer: No
Spent Lead Acid Battery Exporter: No
Current Record: No
Non Storage Recycler Activity: Not reported
Electronic Manifest Broker: Not reported

Receive Date: 20030203
Handler Name: BAXTER AUTO REPAIR
Federal Waste Generator Description: Conditionally Exempt Small Quantity Generator
State District Owner: WA
Large Quantity Handler of Universal Waste: No
Recognized Trader Importer: No
Recognized Trader Exporter: No
Spent Lead Acid Battery Importer: No
Spent Lead Acid Battery Exporter: No
Current Record: No
Non Storage Recycler Activity: Not reported
Electronic Manifest Broker: Not reported

Receive Date: 20040202
Handler Name: BAXTER AUTO REPAIR
Federal Waste Generator Description: Conditionally Exempt Small Quantity Generator
State District Owner: WA
Large Quantity Handler of Universal Waste: No
Recognized Trader Importer: No
Recognized Trader Exporter: No
Spent Lead Acid Battery Importer: No
Spent Lead Acid Battery Exporter: No
Current Record: No
Non Storage Recycler Activity: Not reported
Electronic Manifest Broker: Not reported

Receive Date: 20050121
Handler Name: BAXTER AUTO REPAIR
Federal Waste Generator Description: Conditionally Exempt Small Quantity Generator
State District Owner: WA
Large Quantity Handler of Universal Waste: No
Recognized Trader Importer: No
Recognized Trader Exporter: No
Spent Lead Acid Battery Importer: No
Spent Lead Acid Battery Exporter: No
Current Record: No

Map ID
Direction
Distance
Elevation

MAP FINDINGS

Site

Database(s)

EDR ID Number
EPA ID Number

BAXTER AUTO REPAIR (Continued)

1004793403

Non Storage Recycler Activity:	Not reported
Electronic Manifest Broker:	Not reported
Receive Date:	20060408
Handler Name:	BAXTER AUTO REPAIR
Federal Waste Generator Description:	Conditionally Exempt Small Quantity Generator
State District Owner:	WA
Large Quantity Handler of Universal Waste:	No
Recognized Trader Importer:	No
Recognized Trader Exporter:	No
Spent Lead Acid Battery Importer:	No
Spent Lead Acid Battery Exporter:	No
Current Record:	No
Non Storage Recycler Activity:	Not reported
Electronic Manifest Broker:	Not reported
Receive Date:	20070119
Handler Name:	BAXTER AUTO REPAIR
Federal Waste Generator Description:	Conditionally Exempt Small Quantity Generator
State District Owner:	WA
Large Quantity Handler of Universal Waste:	No
Recognized Trader Importer:	No
Recognized Trader Exporter:	No
Spent Lead Acid Battery Importer:	No
Spent Lead Acid Battery Exporter:	No
Current Record:	No
Non Storage Recycler Activity:	Not reported
Electronic Manifest Broker:	Not reported
Receive Date:	20080102
Handler Name:	BAXTER AUTO REPAIR
Federal Waste Generator Description:	Conditionally Exempt Small Quantity Generator
State District Owner:	WA
Large Quantity Handler of Universal Waste:	No
Recognized Trader Importer:	No
Recognized Trader Exporter:	No
Spent Lead Acid Battery Importer:	No
Spent Lead Acid Battery Exporter:	No
Current Record:	No
Non Storage Recycler Activity:	Not reported
Electronic Manifest Broker:	Not reported
Receive Date:	20091231
Handler Name:	BAXTER AUTO REPAIR
Federal Waste Generator Description:	Conditionally Exempt Small Quantity Generator
State District Owner:	WA
Large Quantity Handler of Universal Waste:	No
Recognized Trader Importer:	No
Recognized Trader Exporter:	No
Spent Lead Acid Battery Importer:	No
Spent Lead Acid Battery Exporter:	No
Current Record:	No
Non Storage Recycler Activity:	Not reported
Electronic Manifest Broker:	Not reported
Receive Date:	20100106
Handler Name:	BAXTER AUTO REPAIR

Map ID
Direction
Distance
Elevation

MAP FINDINGS

Site

Database(s)

EDR ID Number
EPA ID Number

BAXTER AUTO REPAIR (Continued)

1004793403

Federal Waste Generator Description: Conditionally Exempt Small Quantity Generator
State District Owner: WA
Large Quantity Handler of Universal Waste: No
Recognized Trader Importer: No
Recognized Trader Exporter: No
Spent Lead Acid Battery Importer: No
Spent Lead Acid Battery Exporter: No
Current Record: No
Non Storage Recycler Activity: Not reported
Electronic Manifest Broker: Not reported

Receive Date: 20110109

Handler Name: BAXTER AUTO REPAIR

Federal Waste Generator Description: Conditionally Exempt Small Quantity Generator
State District Owner: WA
Large Quantity Handler of Universal Waste: No
Recognized Trader Importer: No
Recognized Trader Exporter: No
Spent Lead Acid Battery Importer: No
Spent Lead Acid Battery Exporter: No
Current Record: No
Non Storage Recycler Activity: Not reported
Electronic Manifest Broker: Not reported

Receive Date: 20120113

Handler Name: BAXTER AUTO REPAIR

Federal Waste Generator Description: Conditionally Exempt Small Quantity Generator
State District Owner: WA
Large Quantity Handler of Universal Waste: No
Recognized Trader Importer: No
Recognized Trader Exporter: No
Spent Lead Acid Battery Importer: No
Spent Lead Acid Battery Exporter: No
Current Record: No
Non Storage Recycler Activity: Not reported
Electronic Manifest Broker: Not reported

Receive Date: 20130109

Handler Name: BAXTER AUTO REPAIR

Federal Waste Generator Description: Conditionally Exempt Small Quantity Generator
State District Owner: WA
Large Quantity Handler of Universal Waste: No
Recognized Trader Importer: No
Recognized Trader Exporter: No
Spent Lead Acid Battery Importer: No
Spent Lead Acid Battery Exporter: No
Current Record: No
Non Storage Recycler Activity: Not reported
Electronic Manifest Broker: Not reported

Receive Date: 20140122

Handler Name: BAXTER AUTO REPAIR

Federal Waste Generator Description: Conditionally Exempt Small Quantity Generator
State District Owner: WA
Large Quantity Handler of Universal Waste: No
Recognized Trader Importer: No
Recognized Trader Exporter: No

Map ID
Direction
Distance
Elevation

MAP FINDINGS

Site

Database(s)

EDR ID Number
EPA ID Number

BAXTER AUTO REPAIR (Continued)

1004793403

Spent Lead Acid Battery Importer:	No
Spent Lead Acid Battery Exporter:	No
Current Record:	No
Non Storage Recycler Activity:	Not reported
Electronic Manifest Broker:	Not reported
Receive Date:	20140205
Handler Name:	BAXTER AUTO REPAIR
Federal Waste Generator Description:	Conditionally Exempt Small Quantity Generator
State District Owner:	WA
Large Quantity Handler of Universal Waste:	No
Recognized Trader Importer:	No
Recognized Trader Exporter:	No
Spent Lead Acid Battery Importer:	No
Spent Lead Acid Battery Exporter:	No
Current Record:	No
Non Storage Recycler Activity:	Not reported
Electronic Manifest Broker:	Not reported
Receive Date:	20150113
Handler Name:	BAXTER AUTO REPAIR
Federal Waste Generator Description:	Conditionally Exempt Small Quantity Generator
State District Owner:	WA
Large Quantity Handler of Universal Waste:	No
Recognized Trader Importer:	No
Recognized Trader Exporter:	No
Spent Lead Acid Battery Importer:	No
Spent Lead Acid Battery Exporter:	No
Current Record:	No
Non Storage Recycler Activity:	Not reported
Electronic Manifest Broker:	Not reported
Receive Date:	20160121
Handler Name:	BAXTER AUTO REPAIR
Federal Waste Generator Description:	Conditionally Exempt Small Quantity Generator
State District Owner:	WA
Large Quantity Handler of Universal Waste:	No
Recognized Trader Importer:	No
Recognized Trader Exporter:	No
Spent Lead Acid Battery Importer:	No
Spent Lead Acid Battery Exporter:	No
Current Record:	No
Non Storage Recycler Activity:	Not reported
Electronic Manifest Broker:	Not reported
Receive Date:	20170103
Handler Name:	BAXTER AUTO REPAIR
Federal Waste Generator Description:	Conditionally Exempt Small Quantity Generator
State District Owner:	WA
Large Quantity Handler of Universal Waste:	No
Recognized Trader Importer:	No
Recognized Trader Exporter:	No
Spent Lead Acid Battery Importer:	No
Spent Lead Acid Battery Exporter:	No
Current Record:	No
Non Storage Recycler Activity:	Not reported
Electronic Manifest Broker:	Not reported

Map ID
Direction
Distance
Elevation

MAP FINDINGS

Site

Database(s)

EDR ID Number
EPA ID Number

BAXTER AUTO REPAIR (Continued)

1004793403

Receive Date: 20180110
Handler Name: BAXTER AUTO REPAIR
Federal Waste Generator Description: Conditionally Exempt Small Quantity Generator
State District Owner: WA
Large Quantity Handler of Universal Waste: No
Recognized Trader Importer: No
Recognized Trader Exporter: No
Spent Lead Acid Battery Importer: No
Spent Lead Acid Battery Exporter: No
Current Record: Yes
Non Storage Recycler Activity: Not reported
Electronic Manifest Broker: Not reported

Receive Date: 20041231
Handler Name: BAXTER AUTO REPAIR
Federal Waste Generator Description: Not a generator, verified
State District Owner: WA
Large Quantity Handler of Universal Waste: No
Recognized Trader Importer: No
Recognized Trader Exporter: No
Spent Lead Acid Battery Importer: No
Spent Lead Acid Battery Exporter: No
Current Record: No
Non Storage Recycler Activity: Not reported
Electronic Manifest Broker: Not reported

Receive Date: 20051231
Handler Name: BAXTER AUTO REPAIR
Federal Waste Generator Description: Not a generator, verified
State District Owner: WA
Large Quantity Handler of Universal Waste: No
Recognized Trader Importer: No
Recognized Trader Exporter: No
Spent Lead Acid Battery Importer: No
Spent Lead Acid Battery Exporter: No
Current Record: No
Non Storage Recycler Activity: Not reported
Electronic Manifest Broker: Not reported

Receive Date: 20081231
Handler Name: BAXTER AUTO REPAIR
Federal Waste Generator Description: Not a generator, verified
State District Owner: WA
Large Quantity Handler of Universal Waste: No
Recognized Trader Importer: No
Recognized Trader Exporter: No
Spent Lead Acid Battery Importer: No
Spent Lead Acid Battery Exporter: No
Current Record: No
Non Storage Recycler Activity: Not reported
Electronic Manifest Broker: Not reported

List of NAICS Codes and Descriptions:

NAICS Code: 811111
NAICS Description: GENERAL AUTOMOTIVE REPAIR

Map ID
Direction
Distance
Elevation

MAP FINDINGS

Site

Database(s)

EDR ID Number
EPA ID Number

BAXTER AUTO REPAIR (Continued)

1004793403

Facility Has Received Notices of Violations:

Violations: No Violations Found

Evaluation Action Summary:

Evaluations: No Evaluations Found

UST:

Name: BAXTERS AUTO CENTER INC
Address: 1408 1ST ST
City: MARYSVILLE
Zip: 98270
Facility ID: 54684393
Site Id: 3924
Decimal Latitude: 48.0488037539868
Decimal Longitude: -122.178194302146

Tank Name: 1
Tag Number: Not reported
Tank Status: Removed
Tank Status Date: 08/06/1996
Tank Install Date: 12/31/1964
Tank Closure Date: Not reported
Capacity Range: Not reported
Tank Permit Expiration Date: Not reported
Tank Upgrade Date: Not reported
Tank Spill Prevention: Not reported
Tank Overfill Prevention: Not reported
Tank Material: Not reported
Tank Construction: Not reported
Tank Tightness Test: Not reported
Tank Corrosion Protection: Not reported
Tank Manifold: Not reported
Tank Release Detection: Not reported
Tank SFC Type: Not reported
Pipe Material: Not reported
Pipe Construction: Not reported
Pipe Primary Release Detection: Not reported
Pipe Second Release Detection: Not reported
Pipe Corrosion Protection: Not reported
Pipe Pumping System: Not reported
Responsible Unit: Northwest
Dispencer/Pump SFC Type: Not reported
Region: Northwest
Is Active: No
Actual Capacity: Not reported
Pipe Install Date: Not reported
Turbine Sump Construction: Not reported
Compartment Number: 1
Stored Substance: Used Oil/Waste Oil
Used Substance: Not reported
Compartment Capacity: Not reported

Name: BAXTERS AUTO CENTER INC
Address: 1408 1ST ST
City: MARYSVILLE

Map ID
Direction
Distance
Elevation

MAP FINDINGS

Site

Database(s)

EDR ID Number
EPA ID Number

BAXTER AUTO REPAIR (Continued)

1004793403

Zip: 98270

Tank Name: 2
Tag Number: Not reported
Tank Status: Removed
Tank Status Date: 08/06/1996
Tank Install Date: 12/31/1964
Tank Closure Date: Not reported
Capacity Range: Not reported
Tank Permit Expiration Date: Not reported
Tank Upgrade Date: Not reported
Tank Spill Prevention: Not reported
Tank Overfill Prevention: Not reported
Tank Material: Not reported
Tank Construction: Not reported
Tank Tightness Test: Not reported
Tank Corrosion Protection: Not reported
Tank Manifold: Not reported
Tank Release Detection: Not reported
Tank SFC Type: Not reported
Pipe Material: Not reported
Pipe Construction: Not reported
Pipe Primary Release Detection: Not reported
Pipe Second Release Detection: Not reported
Pipe Corrosion Protection: Not reported
Pipe Pumping System: Not reported
Responsible Unit: Northwest
Dispenser/Pump SFC Type: Not reported
Region: Northwest
Is Active: No
Actual Capacity: Not reported
Pipe Install Date: Not reported
Turbine Sump Construction: Not reported
Compartment Number: 1
Stored Substance: Used Oil/Waste Oil
Used Substance: Not reported
Compartment Capacity: Not reported

ALLSITES:

Name: BAXTER AUTO REPAIR
Facility Id: 54684393

Interaction: 50929
Interaction 1: A
Interaction 2: HWG
Ecology Program: HAZWASTE
Program Data: TURBOWASTE
Facility Alt.: Baxter Auto Repair
Program ID: WAD027351972
Date Interaction: 1989-07-24 00:00:00
Date Interaction 3: Hazardous Waste Generator
Latitude: 48.048797381999997
Longitude: -122.178169704

Interaction: 50930
Interaction 1: I

Map ID
Direction
Distance
Elevation

MAP FINDINGS

Site

Database(s)

EDR ID Number
EPA ID Number

BAXTER AUTO REPAIR (Continued)

1004793403

Interaction 2: UST
Ecology Program: TOXICS
Program Data: UST
Facility Alt.: Not reported
Program ID: 3924
Date Interaction: 1998-06-08 00:00:00
Date Interaction 3: Underground Storage Tank
Latitude: 48.048797381999997
Longitude: -122.178169704

SPILLS:

Name: BAXTER'S AUTO REPAIR
Address: 1408 1ST ST
City,State,Zip: MARYSVILLE, WA
Facility ID: 33595
Medium: Storm Drain Pipe
Material Desc: WASTE OIL
Material Qty: Not reported
Material Units: Other
Incident Date: 02/24/2005
Incident Category Type: Non Oil
Incident Category: Other Non-Oil
Latitude: Not reported
Longitude: Not reported
Source Type: Facility
Source: Commercial/Industrial Facility
Vessel Facility Name2: Not reported
Recovered Quantity: Not reported
Resp Party Contact: Not reported
Cause: ERTS# 546483 -
Cause Type: Not reported
Resp Party Name: BAXTER'S AUTO REPAIR
Medium Type: Fresh water
Contributing Factors: DUMPING

FINDS:

Registry ID: 110070747741

Click Here:

Environmental Interest/Information System:

HAZARDOUS WASTE BIENNIAL REPORTER

Registry ID: 110005316942

Click Here:

Environmental Interest/Information System:

Washington Facility / Site Identification System (WA-FSIS) provides a means to query and display data maintained by the Washington Department of Ecology. This system contains key information for each facility/site that is currently, or has been, of interest to the Air Quality, Dam Safety, Hazardous Waste, Toxics Cleanup, and Water Quality Programs.

RCRAInfo is a national information system that supports the Resource Conservation and Recovery Act (RCRA) program through the tracking of events and activities related to facilities that generate, transport,

Map ID
Direction
Distance
Elevation

MAP FINDINGS

Site

Database(s)

EDR ID Number
EPA ID Number

BAXTER AUTO REPAIR (Continued)

1004793403

and treat, store, or dispose of hazardous waste. RCRAInfo allows RCRA program staff to track the notification, permit, compliance, and corrective action activities required under RCRA.

[Click this hyperlink](#) while viewing on your computer to access additional FINDS: detail in the EDR Site Report.

ECHO:

Envid: 1004793403
Registry ID: 110005316942
DFR URL: <http://echo.epa.gov/detailed-facility-report?fid=110005316942>
Name: BAXTER AUTO REPAIR
Address: 1408 1ST ST
City,State,Zip: MARYSVILLE, WA 98270

WA MANIFEST:

Name: BAXTER AUTO REPAIR
Address: 1408 1ST ST
City,State,Zip: MARYSVILLE, WA 98270
Facility Address 2: Not reported
Facility ID: 54684393
EPA ID: WAD027351972
NAICS: 811111
State Waste Code Desc: WP02
Federal Waste Code Desc: Not reported
Form Comm: Not reported
Data Year: 2017
Permit by Rule: False
Mailing Address 2: Not reported
Treatment by Generator: False
Mixed Radioactive Waste: False
Importer of Hazardous Waste: False
Immediate Recycler: False
Treatment/Storage/Disposal/Recycling Facility: False
Generator of Dangerous Fuel Waste: False
Generator Marketing to Burner: False
Other Marketers (i.e., blender, distributor, etc.): False
Utility Boiler Burner: False
Industry Boiler Burner: False
Industrial Furnace: False
Smelter Defferal: False
Universal Waste: Not reported
Off-Specification: Not reported
LN Address 2: Not reported
Tax Reg #: 601433830
Business Type: Auto Repair & Parts Sale
Mail Name: Baxter Auto Repair
Mailing Address: 757 20TH AVE
Mailing City,State,Zip: CLARKSTON, WA 98826
Legal Organization Name: Baxter Auto Repair
Legal Organization Type: Private
Legal Contact: Glen Kieso
Legal Address: 757 20TH AVE
Legal Address 2: Not reported
Legal City,State,Zip: CLARKSTON, WA 98826
Legal Phone Number: (509)295-8623
Legal Effective Date: 04/01/1992

Map ID
Direction
Distance
Elevation

MAP FINDINGS

Site

Database(s)

EDR ID Number
EPA ID Number

BAXTER AUTO REPAIR (Continued)

1004793403

Land Organization Name:	Baxter Auto Repair
Land Organization Type:	Private
Land Contact:	Glen Kieso
Land Address:	757 20TH AVE
Land City,State,Zip:	CLARKSTON, WA 98826
Land Phone Number:	(509)295-8623
Operator Organization Name:	Baxter Auto Repair
Operator Organization Type:	Private
Operator:	Glen Kieso
Operator Address:	757 20TH AVE
Operator Address 2:	Not reported
Operator City,State,Zip:	CLARKSTON, WA 98826
Operator Phone Number:	(509)295-8623
Operator Effective Date:	Not reported
Site Contact:	Glen Kieso
Site Contact Address:	757 20TH AVE
Contact City,State,Zip:	CLARKSTON, WA 98826
Site Contact Phone Number:	(509)295-8623
Site Contact Email:	mariekieso@msn.com
Gen Status Code:	SQG
Monthly Generation:	False
Batch Generation:	True
One Time Generation:	False
Transport Own Waste:	False
Tranports Other Waste:	False
Recycler Onsite:	False
Transfer Facility:	False
Other Exemption:	Not reported
UW Battery Gen:	False
Used Oil Transporter:	False
Used Oil Transfer Facility:	False
Used Oil Processor:	False
Used Oil Refiner:	False
Used Oil Fuel Marketer Directs Shipments:	False
Used Oil Fuel Marketer Meets Specs:	False
Site Contact Address 2:	Not reported
SIC Code:	Not reported
CRK Number:	Not reported
Active:	Not reported
CAS Number:	Not reported
Chemical Name:	Not reported
EHS:	Not reported
EHS CAS Number:	Not reported
EHS Name:	Not reported
Name:	BAXTER AUTO REPAIR
Address:	1408 1ST ST
City,State,Zip:	MARYSVILLE, WA 98270
Facility Address 2:	Not reported
Facility ID:	54684393
EPA ID:	WAD027351972
NAICS:	811111
State Waste Code Desc:	WP02
Federal Waste Code Desc:	Not reported
Form Comm:	Not reported
Data Year:	2016
Permit by Rule:	False

Map ID
Direction
Distance
Elevation

MAP FINDINGS

Site

Database(s)

EDR ID Number
EPA ID Number

BAXTER AUTO REPAIR (Continued)

1004793403

Mailing Address 2:	Not reported
Treatment by Generator:	False
Mixed Radioactive Waste:	False
Importer of Hazardous Waste:	False
Immediate Recycler:	False
Treatment/Storage/Disposal/Recycling Facility:	False
Generator of Dangerous Fuel Waste:	False
Generator Marketing to Burner:	False
Other Marketers (i.e., blender, distributor, etc.):	False
Utility Boiler Burner:	False
Industry Boiler Burner:	False
Industrial Furnace:	False
Smelter Defferal:	False
Universal Waste:	Not reported
Off-Specification:	Not reported
LN Address 2:	Not reported
Tax Reg #:	601433830
Business Type:	Auto Repair & Parts Sale
Mail Name:	Baxter Auto Repair
Mailing Address:	11455 Clark Canyon Rd
Mailing City,State,Zip:	Leavenworth, WA 98826
Legal Organization Name:	Baxter Auto Repair
Legal Organization Type:	Private
Legal Contact:	Glen Kieso
Legal Address:	11455 Clark Canyon Rd
Legal Address 2:	Not reported
Legal City,State,Zip:	Leavenworth, WA 98826
Legal Phone Number:	360-659-2650
Legal Effective Date:	04/01/1992
Land Organization Name:	Baxter Auto Repair
Land Organization Type:	Private
Land Contact:	Glen Kieso
Land Address:	11455 Clark Canyon Rd
Land City,State,Zip:	Leavenworth, WA 98826
Land Phone Number:	360-659-2650
Operator Organization Name:	Baxter Auto Repair
Operator Organization Type:	Private
Operator:	Glen Kieso
Operator Address:	11455 Clark Canyon Rd
Operator Address 2:	Not reported
Operator City,State,Zip:	Leavenworth, WA 98826
Operator Phone Number:	360-659-2650
Operator Effective Date:	Not reported
Site Contact:	Glen Kieso
Site Contact Address:	11455 Clark Canyon Rd
Contact City,State,Zip:	Leavenworth, WA 98826
Site Contact Phone Number:	360-659-2650
Site Contact Email:	mariekieso@msn.com
Gen Status Code:	SQG
Monthly Generation:	False
Batch Generation:	True
One Time Generation:	False
Transport Own Waste:	False
Tranports Other Waste:	False
Recycler Onsite:	False
Transfer Facility:	False
Other Exemption:	Not reported

Map ID
Direction
Distance
Elevation

MAP FINDINGS

Site

Database(s)

EDR ID Number
EPA ID Number

BAXTER AUTO REPAIR (Continued)

1004793403

UW Battery Gen:	False
Used Oil Transporter:	False
Used Oil Transfer Facility:	False
Used Oil Processor:	False
Used Oil Refiner:	False
Used Oil Fuel Marketer Directs Shipments:	False
Used Oil Fuel Marketer Meets Specs:	False
Site Contact Address 2:	Not reported
SIC Code:	Not reported
CRK Number:	Not reported
Active:	Not reported
CAS Number:	Not reported
Chemical Name:	Not reported
EHS:	Not reported
EHS CAS Number:	Not reported
EHS Name:	Not reported
Name:	BAXTER AUTO REPAIR
Address:	1408 1ST ST
City,State,Zip:	MARYSVILLE, WA 98270
Facility Address 2:	Not reported
Facility ID:	54684393
EPA ID:	WAD027351972
NAICS:	811111
State Waste Code Desc:	WP02
Federal Waste Code Desc:	Not reported
Form Comm:	Not reported
Data Year:	2015
Permit by Rule:	False
Mailing Address 2:	Not reported
Treatment by Generator:	False
Mixed Radioactive Waste:	False
Importer of Hazardous Waste:	False
Immediate Recycler:	False
Treatment/Storage/Disposal/Recycling Facility:	False
Generator of Dangerous Fuel Waste:	False
Generator Marketing to Burner:	False
Other Marketers (i.e., blender, distributor, etc.):	False
Utility Boiler Burner:	False
Industry Boiler Burner:	False
Industrial Furnace:	False
Smelter Defferal:	False
Universal Waste:	Not reported
Off-Specification:	Not reported
LN Address 2:	Not reported
Tax Reg #:	601433830
Business Type:	Auto Repair & Parts Sale
Mail Name:	Baxter Auto Repair
Mailing Address:	11455 Clark Canyon Rd
Mailing City,State,Zip:	Leavenworth, WA 98826
Legal Organization Name:	Baxter Auto Repair
Legal Organization Type:	Private
Legal Contact:	Glen Kieso
Legal Address:	11455 Clark Canyon Rd
Legal Address 2:	Not reported
Legal City,State,Zip:	Leavenworth, WA 98826
Legal Phone Number:	360-659-2650

Map ID
Direction
Distance
Elevation

MAP FINDINGS

Site

Database(s)

EDR ID Number
EPA ID Number

BAXTER AUTO REPAIR (Continued)

1004793403

Legal Effective Date:	04/01/1992
Land Organization Name:	Baxter Auto Repair
Land Organization Type:	Private
Land Contact:	Glen Kieso
Land Address:	11455 Clark Canyon Rd
Land City,State,Zip:	Leavenworth, WA 98826
Land Phone Number:	360-659-2650
Operator Organization Name:	Baxter Auto Repair
Operator Organization Type:	Private
Operator:	Glen Kieso
Operator Address:	11455 Clark Canyon Rd
Operator Address 2:	Not reported
Operator City,State,Zip:	Leavenworth, WA 98826
Operator Phone Number:	360-659-2650
Operator Effective Date:	Not reported
Site Contact:	Glen Kieso
Site Contact Address:	11455 Clark Canyon Rd
Contact City,State,Zip:	Leavenworth, WA 98826
Site Contact Phone Number:	360-659-2650
Site Contact Email:	mariekieso@msn.com
Gen Status Code:	SQG
Monthly Generation:	False
Batch Generation:	True
One Time Generation:	False
Transport Own Waste:	False
Tranports Other Waste:	False
Recycler Onsite:	False
Transfer Facility:	False
Other Exemption:	Not reported
UW Battery Gen:	False
Used Oil Transporter:	False
Used Oil Transfer Facility:	False
Used Oil Processor:	False
Used Oil Refiner:	False
Used Oil Fuel Marketer Directs Shipments:	False
Used Oil Fuel Marketer Meets Specs:	False
Site Contact Address 2:	Not reported
SIC Code:	Not reported
CRK Number:	Not reported
Active:	Not reported
CAS Number:	Not reported
Chemical Name:	Not reported
EHS:	Not reported
EHS CAS Number:	Not reported
EHS Name:	Not reported
Name:	BAXTER AUTO REPAIR
Address:	1408 1ST ST
City,State,Zip:	MARYSVILLE, WA 98270
Facility Address 2:	Not reported
Facility ID:	54684393
EPA ID:	WAD027351972
NAICS:	811111
State Waste Code Desc:	WP02
Federal Waste Code Desc:	Not reported
Form Comm:	Not reported
Data Year:	2014

Map ID
Direction
Distance
Elevation

MAP FINDINGS

Site

Database(s)

EDR ID Number
EPA ID Number

BAXTER AUTO REPAIR (Continued)

1004793403

Permit by Rule:	False
Mailing Address 2:	Not reported
Treatment by Generator:	False
Mixed Radioactive Waste:	False
Importer of Hazardous Waste:	False
Immediate Recycler:	False
Treatment/Storage/Disposal/Recycling Facility:	False
Generator of Dangerous Fuel Waste:	False
Generator Marketing to Burner:	False
Other Marketers (i.e., blender, distributor, etc.):	False
Utility Boiler Burner:	False
Industry Boiler Burner:	False
Industrial Furnace:	False
Smelter Defferal:	False
Universal Waste:	Not reported
Off-Specification:	Not reported
LN Address 2:	Not reported
Tax Reg #:	601433830
Business Type:	Auto Repair & Parts Sale
Mail Name:	Baxter Auto Repair
Mailing Address:	11455 Clark Canyon Rd
Mailing City,State,Zip:	Leavenworth, WA 98826
Legal Organization Name:	Baxter Auto Repair
Legal Organization Type:	Private
Legal Contact:	Glen Kieso
Legal Address:	11455 Clark Canyon Rd
Legal Address 2:	Not reported
Legal City,State,Zip:	Leavenworth, WA 98826
Legal Phone Number:	360-659-2650
Legal Effective Date:	04/01/1992
Land Organization Name:	Baxter Auto Repair
Land Organization Type:	Private
Land Contact:	Glen Kieso
Land Address:	11455 Clark Canyon Rd
Land City,State,Zip:	Leavenworth, WA 98826
Land Phone Number:	360-659-2650
Operator Organization Name:	Baxter Auto Repair
Operator Organization Type:	Private
Operator:	Glen Kieso
Operator Address:	11455 Clark Canyon Rd
Operator Address 2:	Not reported
Operator City,State,Zip:	Leavenworth, WA 98826
Operator Phone Number:	360-659-2650
Operator Effective Date:	Not reported
Site Contact:	Glen Kieso
Site Contact Address:	11455 Clark Canyon Rd
Contact City,State,Zip:	Leavenworth, WA 98826
Site Contact Phone Number:	360-659-2650
Site Contact Email:	mariekieso@msn.com
Gen Status Code:	SQG
Monthly Generation:	False
Batch Generation:	True
One Time Generation:	False
Transport Own Waste:	False
Tranports Other Waste:	False
Recycler Onsite:	False
Transfer Facility:	False

Map ID
Direction
Distance
Elevation

MAP FINDINGS

Site

Database(s)

EDR ID Number
EPA ID Number

BAXTER AUTO REPAIR (Continued)

1004793403

Other Exemption:	Not reported
UW Battery Gen:	False
Used Oil Transporter:	False
Used Oil Transfer Facility:	False
Used Oil Processor:	False
Used Oil Refiner:	False
Used Oil Fuel Marketer Directs Shipments:	False
Used Oil Fuel Marketer Meets Specs:	False
Site Contact Address 2:	Not reported
SIC Code:	Not reported
CRK Number:	Not reported
Active:	Not reported
CAS Number:	Not reported
Chemical Name:	Not reported
EHS:	Not reported
EHS CAS Number:	Not reported
EHS Name:	Not reported
Name:	BAXTER AUTO REPAIR
Address:	1408 1ST ST
City,State,Zip:	MARYSVILLE, WA 98270
Facility Address 2:	Not reported
Facility ID:	54684393
EPA ID:	WAD027351972
NAICS:	811111
State Waste Code Desc:	WP02
Federal Waste Code Desc:	Not reported
Form Comm:	Not reported
Data Year:	2013
Permit by Rule:	False
Mailing Address 2:	Not reported
Treatment by Generator:	False
Mixed Radioactive Waste:	False
Importer of Hazardous Waste:	False
Immediate Recycler:	False
Treatment/Storage/Disposal/Recycling Facility:	False
Generator of Dangerous Fuel Waste:	False
Generator Marketing to Burner:	False
Other Marketers (i.e., blender, distributor, etc.):	False
Utility Boiler Burner:	False
Industry Boiler Burner:	False
Industrial Furnace:	False
Smelter Defferal:	False
Universal Waste:	Not reported
Off-Specification:	Not reported
LN Address 2:	Not reported
Tax Reg #:	601433830
Business Type:	Auto Repair & Parts Sale
Mail Name:	Baxter Auto Repair
Mailing Address:	11455 Clark Canyon Rd
Mailing City,State,Zip:	Leavenworth, WA 98826
Legal Organization Name:	Baxter Auto Repair
Legal Organization Type:	Private
Legal Contact:	Glen Kieso
Legal Address:	11455 Clark Canyon Rd
Legal Address 2:	Not reported
Legal City,State,Zip:	Leavenworth, WA 98826

Map ID
Direction
Distance
Elevation

MAP FINDINGS

Site

Database(s)

EDR ID Number
EPA ID Number

BAXTER AUTO REPAIR (Continued)

1004793403

Legal Phone Number:	360-659-2650
Legal Effective Date:	04/01/1992
Land Organization Name:	Baxter Auto Repair
Land Organization Type:	Private
Land Contact:	Glen Kieso
Land Address:	11455 Clark Canyon Rd
Land City,State,Zip:	Leavenworth, WA 98826
Land Phone Number:	509-548-1312
Operator Organization Name:	Glen Kieso
Operator Organization Type:	Private
Operator:	Glen Kieso
Operator Address:	11455 Clark Canyon Rd
Operator Address 2:	Not reported
Operator City,State,Zip:	Leavenworth, WA 98826
Operator Phone Number:	360-659-2650
Operator Effective Date:	Not reported
Site Contact:	Glen Kieso
Site Contact Address:	11455 Clark Canyon Rd
Contact City,State,Zip:	Leavenworth, WA 98826
Site Contact Phone Number:	360-659-2650
Site Contact Email:	mariekieso@msn.com
Gen Status Code:	SQG
Monthly Generation:	False
Batch Generation:	True
One Time Generation:	False
Transport Own Waste:	False
Tranports Other Waste:	False
Recycler Onsite:	False
Transfer Facility:	False
Other Exemption:	Not reported
UW Battery Gen:	False
Used Oil Transporter:	False
Used Oil Transfer Facility:	False
Used Oil Processor:	False
Used Oil Refiner:	False
Used Oil Fuel Marketer Directs Shipments:	False
Used Oil Fuel Marketer Meets Specs:	False
Site Contact Address 2:	Not reported
SIC Code:	Not reported
CRK Number:	Not reported
Active:	Not reported
CAS Number:	Not reported
Chemical Name:	Not reported
EHS:	Not reported
EHS CAS Number:	Not reported
EHS Name:	Not reported
Name:	BAXTER AUTO REPAIR
Address:	1408 1ST ST
City,State,Zip:	MARYSVILLE, WA 98270
Facility Address 2:	Not reported
Facility ID:	54684393
EPA ID:	WAD027351972
NAICS:	811111
State Waste Code Desc:	Not reported
Federal Waste Code Desc:	Not reported
Form Comm:	Not reported

Map ID
Direction
Distance
Elevation

MAP FINDINGS

Site

Database(s)

EDR ID Number
EPA ID Number

BAXTER AUTO REPAIR (Continued)

1004793403

Data Year:	2012
Permit by Rule:	False
Mailing Address 2:	Not reported
Treatment by Generator:	False
Mixed Radioactive Waste:	False
Importer of Hazardous Waste:	False
Immediate Recycler:	False
Treatment/Storage/Disposal/Recycling Facility:	False
Generator of Dangerous Fuel Waste:	False
Generator Marketing to Burner:	False
Other Marketers (i.e., blender, distributor, etc.):	False
Utility Boiler Burner:	False
Industry Boiler Burner:	False
Industrial Furnace:	False
Smelter Defferal:	False
Universal Waste:	Not reported
Off-Specification:	Not reported
LN Address 2:	Not reported
Tax Reg #:	601433830
Business Type:	Auto Repair & Parts Sale
Mail Name:	Baxter Auto Repair
Mailing Address:	1408 1st St
Mailing City,State,Zip:	MARYSVILLE, WA 98270-5111
Legal Organization Name:	Baxter Auto Repair
Legal Organization Type:	Private
Legal Contact:	Glen Kieso
Legal Address:	8606 135TH PL NW
Legal Address 2:	Not reported
Legal City,State,Zip:	MARYSVILLE, WA 98270
Legal Phone Number:	360-652-4900
Legal Effective Date:	04/01/1992
Land Organization Name:	Baxter Auto Repair
Land Organization Type:	Private
Land Contact:	Glen Kieso
Land Address:	8606 135TH PL NW
Land City,State,Zip:	MARYSVILLE, WA 98270
Land Phone Number:	360-659-2650
Operator Organization Name:	Glen Kieso
Operator Organization Type:	Private
Operator:	Glen Kieso
Operator Address:	8606 135TH PL NW
Operator Address 2:	Not reported
Operator City,State,Zip:	MARYSVILLE, WA 98270
Operator Phone Number:	(360)659-2650
Operator Effective Date:	Not reported
Site Contact:	Glen Kieso
Site Contact Address:	8606 135TH PL NW
Contact City,State,Zip:	MARYSVILLE, WA 98270
Site Contact Phone Number:	(360)659-2650
Site Contact Email:	mariekieso@msn.com
Gen Status Code:	SQG
Monthly Generation:	True
Batch Generation:	False
One Time Generation:	False
Transport Own Waste:	False
Tranports Other Waste:	False
Recycler Onsite:	False

Map ID
Direction
Distance
Elevation

MAP FINDINGS

Site

Database(s)

EDR ID Number
EPA ID Number

BAXTER AUTO REPAIR (Continued)

1004793403

Transfer Facility:	False
Other Exemption:	Not reported
UW Battery Gen:	False
Used Oil Transporter:	False
Used Oil Transfer Facility:	False
Used Oil Processor:	False
Used Oil Refiner:	False
Used Oil Fuel Marketer Directs Shipments:	False
Used Oil Fuel Marketer Meets Specs:	False
Site Contact Address 2:	Not reported
SIC Code:	Not reported
CRK Number:	Not reported
Active:	Not reported
CAS Number:	Not reported
Chemical Name:	Not reported
EHS:	Not reported
EHS CAS Number:	Not reported
EHS Name:	Not reported
Name:	BAXTER AUTO REPAIR
Address:	1408 1ST ST
City,State,Zip:	MARYSVILLE, WA 98270
Facility Address 2:	Not reported
Facility ID:	54684393
EPA ID:	WAD027351972
NAICS:	811111
State Waste Code Desc:	Not reported
Federal Waste Code Desc:	Not reported
Form Comm:	Not reported
Data Year:	2011
Permit by Rule:	False
Mailing Address 2:	Not reported
Treatment by Generator:	False
Mixed Radioactive Waste:	False
Importer of Hazardous Waste:	False
Immediate Recycler:	False
Treatment/Storage/Disposal/Recycling Facility:	False
Generator of Dangerous Fuel Waste:	False
Generator Marketing to Burner:	False
Other Marketers (i.e., blender, distributor, etc.):	False
Utility Boiler Burner:	False
Industry Boiler Burner:	False
Industrial Furnace:	False
Smelter Defferal:	False
Universal Waste:	Not reported
Off-Specification:	Not reported
LN Address 2:	Not reported
Tax Reg #:	601433830
Business Type:	Auto Repair & Parts Sale
Mail Name:	Baxter Auto Repair
Mailing Address:	1408 1st St
Mailing City,State,Zip:	MARYSVILLE, WA 98270-5111
Legal Organization Name:	Baxter Auto Repair
Legal Organization Type:	Private
Legal Contact:	Glen Kieso
Legal Address:	11455 Clark Canyon Rd
Legal Address 2:	Not reported

Map ID
Direction
Distance
Elevation

MAP FINDINGS

Site

Database(s)

EDR ID Number
EPA ID Number

BAXTER AUTO REPAIR (Continued)

1004793403

Legal City,State,Zip:	LEAVENWORTH, WA 98826
Legal Phone Number:	(509)548-2334
Legal Effective Date:	04/01/1992
Land Organization Name:	Glen Kieso
Land Organization Type:	Private
Land Contact:	Glen Kieso
Land Address:	11455 Clark Canyon Rd
Land City,State,Zip:	LEAVENWORTH, WA 98826
Land Phone Number:	(509)548-2334
Operator Organization Name:	Glen Kieso
Operator Organization Type:	Private
Operator:	Glen Kieso
Operator Address:	11455 Clark Canyon Rd
Operator Address 2:	Not reported
Operator City,State,Zip:	LEAVENWORTH, WA 98826
Operator Phone Number:	(360)659-2650
Operator Effective Date:	Not reported
Site Contact:	Glen Kieso
Site Contact Address:	11455 Clark Canyon Rd
Contact City,State,Zip:	LEAVENWORTH, WA 98826
Site Contact Phone Number:	(360)659-2650
Site Contact Email:	mariekieso@msn.com
Gen Status Code:	SQG
Monthly Generation:	True
Batch Generation:	False
One Time Generation:	False
Transport Own Waste:	False
Tranports Other Waste:	False
Recycler Onsite:	False
Transfer Facility:	False
Other Exemption:	Not reported
UW Battery Gen:	False
Used Oil Transporter:	False
Used Oil Transfer Facility:	False
Used Oil Processor:	False
Used Oil Refiner:	False
Used Oil Fuel Marketer Directs Shipments:	False
Used Oil Fuel Marketer Meets Specs:	False
Site Contact Address 2:	Not reported
SIC Code:	Not reported
CRK Number:	Not reported
Active:	Not reported
CAS Number:	Not reported
Chemical Name:	Not reported
EHS:	Not reported
EHS CAS Number:	Not reported
EHS Name:	Not reported
Name:	BAXTER AUTO REPAIR
Address:	1408 1ST ST
City,State,Zip:	MARYSVILLE, WA 98270
Facility Address 2:	Not reported
Facility ID:	54684393
EPA ID:	WAD027351972
NAICS:	811111
State Waste Code Desc:	Not reported
Federal Waste Code Desc:	Not reported

Map ID
Direction
Distance
Elevation

MAP FINDINGS

Site

Database(s)

EDR ID Number
EPA ID Number

BAXTER AUTO REPAIR (Continued)

1004793403

Form Comm:	Not reported
Data Year:	2010
Permit by Rule:	False
Mailing Address 2:	Not reported
Treatment by Generator:	False
Mixed Radioactive Waste:	False
Importer of Hazardous Waste:	False
Immediate Recycler:	False
Treatment/Storage/Disposal/Recycling Facility:	False
Generator of Dangerous Fuel Waste:	False
Generator Marketing to Burner:	False
Other Marketers (i.e., blender, distributor, etc.):	False
Utility Boiler Burner:	False
Industry Boiler Burner:	False
Industrial Furnace:	False
Smelter Defferal:	False
Universal Waste:	Not reported
Off-Specification:	Not reported
LN Address 2:	Not reported
Tax Reg #:	601433830
Business Type:	Auto Repair & Parts Sale
Mail Name:	Baxter Auto Repair
Mailing Address:	1408 1st St
Mailing City,State,Zip:	MARYSVILLE, WA 98270-5111
Legal Organization Name:	Baxter Auto Repair
Legal Organization Type:	Private
Legal Contact:	Glen Kieso
Legal Address:	11455 Clark Canyon Rd
Legal Address 2:	Not reported
Legal City,State,Zip:	LEAVENWORTH, WA 98826
Legal Phone Number:	(509)548-2334
Legal Effective Date:	04/01/1992
Land Organization Name:	Not reported
Land Organization Type:	Private
Land Contact:	Glen Kieso
Land Address:	11455 Clark Canyon Rd
Land City,State,Zip:	LEAVENWORTH, WA 98826
Land Phone Number:	(509)548-2334
Operator Organization Name:	Not reported
Operator Organization Type:	Private
Operator:	Glen Kieso
Operator Address:	11455 Clark Canyon Rd
Operator Address 2:	Not reported
Operator City,State,Zip:	LEAVENWORTH, WA 98826
Operator Phone Number:	(360)659-2650
Operator Effective Date:	Not reported
Site Contact:	Glen Kieso
Site Contact Address:	11455 Clark Canyon Rd
Contact City,State,Zip:	LEAVENWORTH, WA 98826
Site Contact Phone Number:	(360)659-2650
Site Contact Email:	mariekieso@msn.com
Gen Status Code:	SQG
Monthly Generation:	True
Batch Generation:	False
One Time Generation:	False
Transport Own Waste:	False
Tranports Other Waste:	False

Map ID
Direction
Distance
Elevation

MAP FINDINGS

Site

Database(s)

EDR ID Number
EPA ID Number

BAXTER AUTO REPAIR (Continued)

1004793403

Recycler Onsite:	False
Transfer Facility:	False
Other Exemption:	Not reported
UW Battery Gen:	False
Used Oil Transporter:	False
Used Oil Transfer Facility:	False
Used Oil Processor:	False
Used Oil Refiner:	False
Used Oil Fuel Marketer Directs Shipments:	False
Used Oil Fuel Marketer Meets Specs:	False
Site Contact Address 2:	Not reported
SIC Code:	Not reported
CRK Number:	Not reported
Active:	Not reported
CAS Number:	Not reported
Chemical Name:	Not reported
EHS:	Not reported
EHS CAS Number:	Not reported
EHS Name:	Not reported
Name:	BAXTER AUTO REPAIR
Address:	1408 1ST ST
City,State,Zip:	MARYSVILLE, WA 98270
Facility Address 2:	Not reported
Facility ID:	54684393
EPA ID:	WAD027351972
NAICS:	811111
State Waste Code Desc:	Not reported
Federal Waste Code Desc:	Not reported
Form Comm:	Not reported
Data Year:	2009
Permit by Rule:	False
Mailing Address 2:	Not reported
Treatment by Generator:	False
Mixed Radioactive Waste:	False
Importer of Hazardous Waste:	False
Immediate Recycler:	False
Treatment/Storage/Disposal/Recycling Facility:	False
Generator of Dangerous Fuel Waste:	False
Generator Marketing to Burner:	False
Other Marketers (i.e., blender, distributor, etc.):	False
Utility Boiler Burner:	False
Industry Boiler Burner:	False
Industrial Furnace:	False
Smelter Defferal:	False
Universal Waste:	Not reported
Off-Specification:	Not reported
LN Address 2:	Not reported
Tax Reg #:	601433830
Business Type:	Auto Repair & Parts Sale
Mail Name:	Baxter Auto Repair
Mailing Address:	1408 1st St
Mailing City,State,Zip:	MARYSVILLE, WA 98270-5111
Legal Organization Name:	Baxter Auto Repair
Legal Organization Type:	Private
Legal Contact:	Glen Kieso
Legal Address:	11455 Clark Canyon Rd

Map ID
Direction
Distance
Elevation

MAP FINDINGS

Site

Database(s)

EDR ID Number
EPA ID Number

BAXTER AUTO REPAIR (Continued)

1004793403

Legal Address 2:	Not reported
Legal City,State,Zip:	LEAVENWORTH, WA 98826
Legal Phone Number:	(509)548-2334
Legal Effective Date:	04/01/1992
Land Organization Name:	Not reported
Land Organization Type:	Private
Land Contact:	Glen Kieso
Land Address:	11455 Clark Canyon Rd
Land City,State,Zip:	LEAVENWORTH, WA 98826
Land Phone Number:	(509)548-2334
Operator Organization Name:	Not reported
Operator Organization Type:	Private
Operator:	Glen Kieso
Operator Address:	11455 Clark Canyon Rd
Operator Address 2:	Not reported
Operator City,State,Zip:	LEAVENWORTH, WA 98826
Operator Phone Number:	(360)659-2650
Operator Effective Date:	Not reported
Site Contact:	Glen Kieso
Site Contact Address:	11455 Clark Canyon Rd
Contact City,State,Zip:	LEAVENWORTH, WA 98826
Site Contact Phone Number:	(360)659-2650
Site Contact Email:	mariekieso@msn.com
Gen Status Code:	SQG
Monthly Generation:	True
Batch Generation:	False
One Time Generation:	False
Transport Own Waste:	False
Tranports Other Waste:	False
Recycler Onsite:	False
Transfer Facility:	False
Other Exemption:	Not reported
UW Battery Gen:	False
Used Oil Transporter:	False
Used Oil Transfer Facility:	False
Used Oil Processor:	False
Used Oil Refiner:	False
Used Oil Fuel Marketer Directs Shipments:	False
Used Oil Fuel Marketer Meets Specs:	False
Site Contact Address 2:	Not reported
SIC Code:	Not reported
CRK Number:	Not reported
Active:	Not reported
CAS Number:	Not reported
Chemical Name:	Not reported
EHS:	Not reported
EHS CAS Number:	Not reported
EHS Name:	Not reported
Name:	BAXTER AUTO REPAIR
Address:	1408 1ST ST
City,State,Zip:	MARYSVILLE, WA 98270
Facility Address 2:	Not reported
Facility ID:	54684393
EPA ID:	WAD027351972
NAICS:	811111
State Waste Code Desc:	Not reported

Map ID
Direction
Distance
Elevation

MAP FINDINGS

Site

Database(s)

EDR ID Number
EPA ID Number

BAXTER AUTO REPAIR (Continued)

1004793403

Federal Waste Code Desc:	Not reported
Form Comm:	Not reported
Data Year:	2008
Permit by Rule:	False
Mailing Address 2:	Not reported
Treatment by Generator:	False
Mixed Radioactive Waste:	False
Importer of Hazardous Waste:	False
Immediate Recycler:	False
Treatment/Storage/Disposal/Recycling Facility:	False
Generator of Dangerous Fuel Waste:	False
Generator Marketing to Burner:	False
Other Marketers (i.e., blender, distributor, etc.):	False
Utility Boiler Burner:	False
Industry Boiler Burner:	False
Industrial Furnace:	False
Smelter Defferal:	False
Universal Waste:	Not reported
Off-Specification:	Not reported
LN Address 2:	Not reported
Tax Reg #:	601433830
Business Type:	Auto Repair & Parts Sale
Mail Name:	Baxter Auto Repair
Mailing Address:	1408 1st St
Mailing City,State,Zip:	MARYSVILLE, WA 98270-5111
Legal Organization Name:	Baxter Auto Repair
Legal Organization Type:	Private
Legal Contact:	Glen Kieso
Legal Address:	11455 Clark Canyon Rd
Legal Address 2:	Not reported
Legal City,State,Zip:	LEAVENWORTH, WA 98826
Legal Phone Number:	(509)548-2334
Legal Effective Date:	04/01/1992
Land Organization Name:	Not reported
Land Organization Type:	Private
Land Contact:	Glen Kieso
Land Address:	11455 Clark Canyon Rd
Land City,State,Zip:	LEAVENWORTH, WA 98826
Land Phone Number:	(509)548-2334
Operator Organization Name:	Not reported
Operator Organization Type:	Private
Operator:	Glen Kieso
Operator Address:	11455 Clark Canyon Rd
Operator Address 2:	Not reported
Operator City,State,Zip:	LEAVENWORTH, WA 98826
Operator Phone Number:	(360)659-2650
Operator Effective Date:	Not reported
Site Contact:	Glen Kieso
Site Contact Address:	11455 Clark Canyon Rd
Contact City,State,Zip:	LEAVENWORTH, WA 98826
Site Contact Phone Number:	(360)659-2650
Site Contact Email:	mariekieso@msn.com
Gen Status Code:	SQG
Monthly Generation:	True
Batch Generation:	False
One Time Generation:	False
Transport Own Waste:	False

Map ID
 Direction
 Distance
 Elevation

MAP FINDINGS

Site

Database(s)

EDR ID Number
 EPA ID Number

BAXTER AUTO REPAIR (Continued)

1004793403

Tranports Other Waste:	False
Recycler Onsite:	False
Transfer Facility:	False
Other Exemption:	Not reported
UW Battery Gen:	False
Used Oil Transporter:	False
Used Oil Transfer Facility:	False
Used Oil Processor:	False
Used Oil Refiner:	False
Used Oil Fuel Marketer Directs Shipments:	False
Used Oil Fuel Marketer Meets Specs:	False
Site Contact Address 2:	Not reported
SIC Code:	Not reported
CRK Number:	Not reported
Active:	Not reported
CAS Number:	Not reported
Chemical Name:	Not reported
EHS:	Not reported
EHS CAS Number:	Not reported
EHS Name:	Not reported

[Click this hyperlink](#) while viewing on your computer to access
 1 additional WA MANIFEST: record(s) in the EDR Site Report.

W100 **B & J INDUSTRIES INC**
ENE **514 STATE ST**
1/4-1/2 **MARYSVILLE, WA 98270**
0.261 mi.
1379 ft. **Site 3 of 3 in cluster W**

WA ALLSITES **S109553812**
N/A

Actual:	ALLSITES:	
25 ft.	Name:	B & J INDUSTRIES INC
Focus Map:	Facility Id:	11448516
6		
	Interaction:	26188
	Interaction 1:	I
	Interaction 2:	HWG
	Ecology Program:	HAZWASTE
	Program Data:	TURBOWASTE
	Facility Alt.:	Not reported
	Program ID:	WAD069571693
	Date Interaction:	1994-11-04 00:00:00
	Date Interaction 3:	Hazardous Waste Generator
	Latitude:	48.060034342000002
	Longitude:	-122.17823502

Map ID
Direction
Distance
Elevation

MAP FINDINGS

Site

Database(s)

EDR ID Number
EPA ID Number

101
NNE
1/4-1/2
0.264 mi.
1392 ft.

EVERETT FUEL & LUMBER DISTRIBUTORS
1309 8TH ST
MARYSVILLE, WA 98270

WA UST
WA ALLSITES
U000797743
N/A

Actual:
28 ft.
Focus Map:
4

UST:
Name: EVERETT FUEL & LUMBER DISTRIBUTORS
Address: 1309 8TH ST
City: MARYSVILLE
Zip: 98270
Facility ID: 82955629
Site Id: 1956
Decimal Latitude: 48.055089
Decimal Longitude: -122.181608

Tank Name: 1
Tag Number: Not reported
Tank Status: Removed
Tank Status Date: 08/06/1996
Tank Install Date: 12/31/1964
Tank Closure Date: Not reported
Capacity Range: Not reported
Tank Permit Expiration Date: Not reported
Tank Upgrade Date: Not reported
Tank Spill Prevention: Not reported
Tank Overfill Prevention: Not reported
Tank Material: Steel
Tank Construction: Not reported
Tank Tightness Test: Not reported
Tank Corrosion Protection: Not reported
Tank Manifold: Not reported
Tank Release Detection: Not reported
Tank SFC Type: Not reported
Pipe Material: Steel
Pipe Construction: Not reported
Pipe Primary Release Detection: Not reported
Pipe Second Release Detection: Not reported
Pipe Corrosion Protection: Not reported
Pipe Pumping System: Not reported
Responsible Unit: Northwest
Dispencer/Pump SFC Type: Not reported
Region: Northwest
Is Active: No
Actual Capacity: Not reported
Pipe Install Date: Not reported
Turbine Sump Construction: Not reported
Compart Number: 1
Stored Substance: Not reported
Used Substance: Not reported
Compart Capacity: Not reported

ALLSITES:
Name: EVERETT FUEL & LUMBER DISTRIBUTORS
Facility Id: 82955629

Interaction: 66862
Interaction 1: I
Interaction 2: UST

Map ID
Direction
Distance
Elevation

MAP FINDINGS

Site

Database(s)

EDR ID Number
EPA ID Number

EVERETT FUEL & LUMBER DISTRIBUTORS (Continued)

U000797743

Ecology Program: TOXICS
Program Data: UST
Facility Alt.: Not reported
Program ID: 1956
Date Interaction: 1998-06-08 00:00:00
Date Interaction 3: Underground Storage Tank
Latitude: 48.055083342000003
Longitude: -122.181593021

102
East
1/4-1/2
0.265 mi.
1398 ft.

ELITE CLEANERS
1520 4TH
MARYSVILLE, WA 98270

WA UST **U000922977**
WA ALLSITES **N/A**

Actual:
22 ft.
Focus Map:
6

UST:
Name: ELITE CLEANERS
Address: 1520 4TH
City: MARYSVILLE
Zip: 98270
Facility ID: 62372716
Site Id: 9104
Decimal Latitude: 48.051339
Decimal Longitude: -122.177978

Tank Name: 1
Tag Number: Not reported
Tank Status: Closed in Place
Tank Status Date: 08/06/1996
Tank Install Date: 12/31/1964
Tank Closure Date: Not reported
Capacity Range: 111 TO 1,100 Gallons
Tank Permit Expiration Date: Not reported
Tank Upgrade Date: Not reported
Tank Spill Prevention: Not reported
Tank Overfill Prevention: Not reported
Tank Material: Steel
Tank Construction: Not reported
Tank Tightness Test: Not reported
Tank Corrosion Protection: Not reported
Tank Manifold: Not reported
Tank Release Detection: Not reported
Tank SFC Type: Not reported
Pipe Material: Steel
Pipe Construction: Not reported
Pipe Primary Release Detection: Not reported
Pipe Second Release Detection: Not reported
Pipe Corrosion Protection: Not reported
Pipe Pumping System: Not reported
Responsible Unit: Northwest
Dispencer/Pump SFC Type: Not reported
Region: Northwest
Is Active: No
Actual Capacity: Not reported
Pipe Install Date: Not reported
Turbine Sump Construction: Not reported
Compartment Number: 1

Map ID
Direction
Distance
Elevation

MAP FINDINGS

Site

Database(s)

EDR ID Number
EPA ID Number

ELITE CLEANERS (Continued)

U000922977

Stored Substance: Not reported
Used Substance: Not reported
Compartment Capacity: Not reported

ALLSITES:

Name: ELITE CLEANERS
Facility Id: 62372716

Interaction: 55077
Interaction 1: I
Interaction 2: UST
Ecology Program: TOXICS
Program Data: UST
Facility Alt.: Not reported
Program ID: 9104
Date Interaction: 1998-06-08 00:00:00
Date Interaction 3: Underground Storage Tank
Latitude: 48.051333342
Longitude: -122.177963023

103 MILLING SPECIALTIES INC
SE 8430 STATE ST
1/4-1/2 MARYSVILLE, WA 98270
0.270 mi.
1428 ft.

WA ALLSITES 1000285934
RCRA NonGen / NLR WAD020251948

Actual:
45 ft.
Focus Map:
4

ALLSITES:

Name: MILLING SPECIALTIES INC
Facility Id: 99579783
Interaction: 76566
Interaction 1: I
Interaction 2: HWG
Ecology Program: HAZWASTE
Program Data: TURBOWASTE
Facility Alt.: Not reported
Program ID: WAD020251948
Date Interaction: 1984-12-31 00:00:00
Date Interaction 3: Hazardous Waste Generator
Latitude: 48.060534341999997
Longitude: -122.178625021

Interaction: 76567
Interaction 1: I
Interaction 2: HWG
Ecology Program: HAZWASTE
Program Data: TURBOWASTE
Facility Alt.: Not reported
Program ID: WAD020251948
Date Interaction: 1985-04-28 00:00:00
Date Interaction 3: Hazardous Waste Generator
Latitude: 48.060534341999997
Longitude: -122.178625021

Map ID
Direction
Distance
Elevation

MAP FINDINGS

Site

Database(s)

EDR ID Number
EPA ID Number

MILLING SPECIALTIES INC (Continued)

1000285934

RCRA NonGen / NLR:
Date Form Received by Agency: 19850501
Handler Name: MILLING SPECIALTIES INC
Handler Address: 8430 STATE ST
Handler City,State,Zip: MARYSVILLE, WA 98270
EPA ID: WAD020251948
Contact Name: Not reported
Contact Address: Not reported
Contact City,State,Zip: Not reported
Contact Telephone: Not reported
Contact Fax: Not reported
Contact Email: Not reported
Contact Title: Not reported
EPA Region: 10
Land Type: Other
Federal Waste Generator Description: Not a generator, verified
Non-Notifier: Not reported
Biennial Report Cycle: Not reported
Accessibility: Not reported
Active Site Indicator: Not reported
State District Owner: WA
State District: NWRO
Mailing Address: 8430 STATE AVE
Mailing City,State,Zip: MARYSVILLE, WA 98270
Owner Name: MILLING SPECIALTIES INC
Owner Type: Private
Operator Name: MILLING SPECIALTIES INC
Operator Type: Private
Short-Term Generator Activity: No
Importer Activity: No
Mixed Waste Generator: No
Transporter Activity: No
Transfer Facility Activity: No
Recycler Activity with Storage: No
Small Quantity On-Site Burner Exemption: No
Smelting Melting and Refining Furnace Exemption: No
Underground Injection Control: No
Off-Site Waste Receipt: No
Universal Waste Indicator: No
Universal Waste Destination Facility: No
Federal Universal Waste: No
Active Site Fed-Reg Treatment Storage and Disposal Facility: Not reported
Active Site Converter Treatment storage and Disposal Facility: Not reported
Active Site State-Reg Treatment Storage and Disposal Facility: Not reported
Active Site State-Reg Handler: ---
Federal Facility Indicator: Not reported
Hazardous Secondary Material Indicator: NN
Sub-Part K Indicator: Not reported
Commercial TSD Indicator: No
Treatment Storage and Disposal Type: Not reported
2018 GPRA Permit Baseline: Not on the Baseline
2018 GPRA Renewals Baseline: Not on the Baseline
Permit Renewals Workload Universe: Not reported
Permit Workload Universe: Not reported
Permit Progress Universe: Not reported
Post-Closure Workload Universe: Not reported
Closure Workload Universe: Not reported

Map ID
 Direction
 Distance
 Elevation

MAP FINDINGS

Site

Database(s)

EDR ID Number
 EPA ID Number

MILLING SPECIALTIES INC (Continued)

1000285934

202 GPRA Corrective Action Baseline:	No
Corrective Action Workload Universe:	No
Subject to Corrective Action Universe:	No
Non-TSDFs Where RCRA CA has Been Imposed Universe:	No
TSDFs Potentially Subject to CA Under 3004 (u)/(v) Universe:	No
TSDFs Only Subject to CA under Discretionary Auth Universe:	No
Corrective Action Priority Ranking:	No NCAPS ranking
Environmental Control Indicator:	No
Institutional Control Indicator:	No
Human Exposure Controls Indicator:	N/A
Groundwater Controls Indicator:	N/A
Operating TSDF Universe:	Not reported
Full Enforcement Universe:	Not reported
Significant Non-Complier Universe:	No
Unaddressed Significant Non-Complier Universe:	No
Addressed Significant Non-Complier Universe:	No
Significant Non-Complier With a Compliance Schedule Universe:	No
Financial Assurance Required:	Not reported
Handler Date of Last Change:	20180509
Recognized Trader-Importer:	No
Recognized Trader-Exporter:	No
Importer of Spent Lead Acid Batteries:	No
Exporter of Spent Lead Acid Batteries:	No
Recycler Activity Without Storage:	No
Manifest Broker:	No
Sub-Part P Indicator:	No

Handler - Owner Operator:

Owner/Operator Indicator:	Owner
Owner/Operator Name:	MILLING SPECIALTIES INC
Legal Status:	Private
Date Became Current:	Not reported
Date Ended Current:	Not reported
Owner/Operator Address:	8430 STATE ST
Owner/Operator City,State,Zip:	MARYSVILLE, WA 98270
Owner/Operator Telephone:	000-000-0000
Owner/Operator Telephone Ext:	Not reported
Owner/Operator Fax:	Not reported
Owner/Operator Email:	Not reported

Owner/Operator Indicator:	Owner
Owner/Operator Name:	SEE PAPER COPY
Legal Status:	Private
Date Became Current:	Not reported
Date Ended Current:	Not reported
Owner/Operator Address:	8430 STATE ST
Owner/Operator City,State,Zip:	MARYSVILLE, WA 98270
Owner/Operator Telephone:	000-000-0000
Owner/Operator Telephone Ext:	Not reported
Owner/Operator Fax:	Not reported
Owner/Operator Email:	Not reported

Owner/Operator Indicator:	Operator
Owner/Operator Name:	MILLING SPECIALTIES INC
Legal Status:	Private
Date Became Current:	Not reported

Map ID
Direction
Distance
Elevation

MAP FINDINGS

Site

Database(s)

EDR ID Number
EPA ID Number

MILLING SPECIALTIES INC (Continued)

1000285934

Date Ended Current: Not reported
Owner/Operator Address: 8430 STATE AVE
Owner/Operator City,State,Zip: MARYSVILLE, WA 98270-2906
Owner/Operator Telephone: 000-000-0000
Owner/Operator Telephone Ext: Not reported
Owner/Operator Fax: Not reported
Owner/Operator Email: Not reported

Owner/Operator Indicator: Operator
Owner/Operator Name: MILLING SPECIALTIES INC
Legal Status: Private
Date Became Current: Not reported
Date Ended Current: Not reported
Owner/Operator Address: 8430 STATE ST
Owner/Operator City,State,Zip: MARYSVILLE, WA 98270
Owner/Operator Telephone: 000-000-0000
Owner/Operator Telephone Ext: Not reported
Owner/Operator Fax: Not reported
Owner/Operator Email: Not reported

Owner/Operator Indicator: Owner
Owner/Operator Name: MILLING SPECIALTIES INC
Legal Status: Private
Date Became Current: 19960502
Date Ended Current: Not reported
Owner/Operator Address: 8430 STATE AVE
Owner/Operator City,State,Zip: MARYSVILLE, WA 98270
Owner/Operator Telephone: 000-000-0000
Owner/Operator Telephone Ext: Not reported
Owner/Operator Fax: Not reported
Owner/Operator Email: Not reported

Owner/Operator Indicator: Operator
Owner/Operator Name: MILLING SPECIALTIES INC
Legal Status: Private
Date Became Current: Not reported
Date Ended Current: Not reported
Owner/Operator Address: 8430 STATE ST
Owner/Operator City,State,Zip: MARYSVILLE, WA 98270
Owner/Operator Telephone: 000-000-0000
Owner/Operator Telephone Ext: Not reported
Owner/Operator Fax: Not reported
Owner/Operator Email: Not reported

Owner/Operator Indicator: Owner
Owner/Operator Name: MILLING SPECIALTIES INC
Legal Status: Private
Date Became Current: Not reported
Date Ended Current: Not reported
Owner/Operator Address: 8430 STATE ST
Owner/Operator City,State,Zip: MARYSVILLE, WA 98270
Owner/Operator Telephone: 000-000-0000
Owner/Operator Telephone Ext: Not reported
Owner/Operator Fax: Not reported
Owner/Operator Email: Not reported

Owner/Operator Indicator: Owner

Map ID
Direction
Distance
Elevation

MAP FINDINGS

Site

Database(s)

EDR ID Number
EPA ID Number

MILLING SPECIALTIES INC (Continued)

1000285934

Owner/Operator Name: MILLING SPECIALTIES INC
Legal Status: Private
Date Became Current: 19960502
Date Ended Current: Not reported
Owner/Operator Address: 8430 STATE AVE
Owner/Operator City,State,Zip: MARYSVILLE, WA 98270
Owner/Operator Telephone: 000-000-0000
Owner/Operator Telephone Ext: Not reported
Owner/Operator Fax: Not reported
Owner/Operator Email: Not reported

Historic Generators:

Receive Date: 19850430
Handler Name: MILLING SPECIALTIES INC
Federal Waste Generator Description: Not a generator, verified
State District Owner: WA
Large Quantity Handler of Universal Waste: No
Recognized Trader Importer: No
Recognized Trader Exporter: No
Spent Lead Acid Battery Importer: No
Spent Lead Acid Battery Exporter: No
Current Record: No
Non Storage Recycler Activity: Not reported
Electronic Manifest Broker: Not reported

Receive Date: 19850501
Handler Name: MILLING SPECIALTIES INC
Federal Waste Generator Description: Not a generator, verified
State District Owner: WA
Large Quantity Handler of Universal Waste: No
Recognized Trader Importer: No
Recognized Trader Exporter: No
Spent Lead Acid Battery Importer: No
Spent Lead Acid Battery Exporter: No
Current Record: Yes
Non Storage Recycler Activity: Not reported
Electronic Manifest Broker: Not reported

Receive Date: 19850430
Handler Name: MILLING SPECIALTIES INC
Federal Waste Generator Description: Not a generator, verified
State District Owner: WA
Large Quantity Handler of Universal Waste: No
Recognized Trader Importer: No
Recognized Trader Exporter: No
Spent Lead Acid Battery Importer: No
Spent Lead Acid Battery Exporter: No
Current Record: No
Non Storage Recycler Activity: Not reported
Electronic Manifest Broker: Not reported

List of NAICS Codes and Descriptions:

NAICS Code: 33271
NAICS Description: MACHINE SHOPS

Map ID
Direction
Distance
Elevation

MAP FINDINGS

Site

Database(s)

EDR ID Number
EPA ID Number

MILLING SPECIALTIES INC (Continued)

1000285934

Facility Has Received Notices of Violations:
Violations: No Violations Found

Evaluation Action Summary:
Evaluations: No Evaluations Found

104
East
1/4-1/2
0.273 mi.
1442 ft.

QUIL CEDA TANNING CO INC
T30N R5 S21
MARYSVILLE, WA 98270

WA UST **U000799058**
WA ALLSITES **N/A**

Actual:
49 ft.

UST:
Name: QUIL CEDA TANNING CO INC
Address: T30N R5 S21
City: MARYSVILLE
Zip: 98270
Facility ID: 82781664
Site Id: 4653
Decimal Latitude: 48.036485
Decimal Longitude: -122.16458

Focus Map:
2

Tank Name: 1
Tag Number: Not reported
Tank Status: Exempt
Tank Status Date: 08/06/1996
Tank Install Date: 12/31/1964
Tank Closure Date: Not reported
Capacity Range: 111 TO 1,100 Gallons
Tank Permit Expiration Date: Not reported
Tank Upgrade Date: Not reported
Tank Spill Prevention: Not reported
Tank Overfill Prevention: Not reported
Tank Material: Steel
Tank Construction: Not reported
Tank Tightness Test: Not reported
Tank Corrosion Protection: Not reported
Tank Manifold: Not reported
Tank Release Detection: Not reported
Tank SFC Type: Not reported
Pipe Material: Not reported
Pipe Construction: Not reported
Pipe Primary Release Detection: Not reported
Pipe Second Release Detection: Not reported
Pipe Corrosion Protection: Not reported
Pipe Pumping System: Not reported
Responsible Unit: Northwest
Dispencer/Pump SFC Type: Not reported
Region: Northwest
Is Active: No
Actual Capacity: Not reported
Pipe Install Date: Not reported
Turbine Sump Construction: Not reported
Compart Number: 1
Stored Substance: Heating Fuel
Used Substance: Not reported

Map ID
Direction
Distance
Elevation

MAP FINDINGS

Site

Database(s)

EDR ID Number
EPA ID Number

QUIL CEDA TANNING CO INC (Continued)

U000799058

Compart Capacity: Not reported

Name: QUIL CEDA TANNING CO INC
Address: T30N R5 S21
City: MARYSVILLE
Zip: 98270

Tank Name: 2
Tag Number: Not reported
Tank Status: Exempt
Tank Status Date: 08/06/1996
Tank Install Date: 12/31/1964
Tank Closure Date: Not reported
Capacity Range: 111 TO 1,100 Gallons
Tank Permit Expiration Date: Not reported
Tank Upgrade Date: Not reported
Tank Spill Prevention: Not reported
Tank Overfill Prevention: Not reported
Tank Material: Steel
Tank Construction: Not reported
Tank Tightness Test: Not reported
Tank Corrosion Protection: Not reported
Tank Manifold: Not reported
Tank Release Detection: Not reported
Tank SFC Type: Not reported
Pipe Material: Not reported
Pipe Construction: Not reported
Pipe Primary Release Detection: Not reported
Pipe Second Release Detection: Not reported
Pipe Corrosion Protection: Not reported
Pipe Pumping System: Not reported
Responsible Unit: Northwest
Dispencer/Pump SFC Type: Not reported
Region: Northwest
Is Active: No
Actual Capacity: Not reported
Pipe Install Date: Not reported
Turbine Sump Construction: Not reported
Compart Number: 1
Stored Substance: Heating Fuel
Used Substance: Not reported
Compart Capacity: Not reported

Name: QUIL CEDA TANNING CO INC
Address: T30N R5 S21
City: MARYSVILLE
Zip: 98270

Tank Name: 3
Tag Number: Not reported
Tank Status: Exempt
Tank Status Date: 08/06/1996
Tank Install Date: 12/31/1964
Tank Closure Date: Not reported
Capacity Range: 111 TO 1,100 Gallons
Tank Permit Expiration Date: Not reported
Tank Upgrade Date: Not reported

Map ID
Direction
Distance
Elevation

MAP FINDINGS

Site

Database(s)

EDR ID Number
EPA ID Number

QUIL CEDA TANNING CO INC (Continued)

U000799058

Tank Spill Prevention: Not reported
Tank Overfill Prevention: Not reported
Tank Material: Steel
Tank Construction: Not reported
Tank Tightness Test: Not reported
Tank Corrosion Protection: Not reported
Tank Manifold: Not reported
Tank Release Detection: Not reported
Tank SFC Type: Not reported
Pipe Material: Not reported
Pipe Construction: Not reported
Pipe Primary Release Detection: Not reported
Pipe Second Release Detection: Not reported
Pipe Corrosion Protection: Not reported
Pipe Pumping System: Not reported
Responsible Unit: Northwest
Dispencer/Pump SFC Type: Not reported
Region: Northwest
Is Active: No
Actual Capacity: Not reported
Pipe Install Date: Not reported
Turbine Sump Construction: Not reported
Compartment Number: 1
Stored Substance: Heating Fuel
Used Substance: Not reported
Compartment Capacity: Not reported

Name: QUIL CEDA TANNING CO INC
Address: T30N R5 S21
City: MARYSVILLE
Zip: 98270

Tank Name: 4
Tag Number: Not reported
Tank Status: Exempt
Tank Status Date: 08/06/1996
Tank Install Date: 12/31/1964
Tank Closure Date: Not reported
Capacity Range: Not reported
Tank Permit Expiration Date: Not reported
Tank Upgrade Date: Not reported
Tank Spill Prevention: Not reported
Tank Overfill Prevention: Not reported
Tank Material: Concrete
Tank Construction: Not reported
Tank Tightness Test: Not reported
Tank Corrosion Protection: Not reported
Tank Manifold: Not reported
Tank Release Detection: Not reported
Tank SFC Type: Not reported
Pipe Material: Not reported
Pipe Construction: Not reported
Pipe Primary Release Detection: Not reported
Pipe Second Release Detection: Not reported
Pipe Corrosion Protection: Not reported
Pipe Pumping System: Not reported
Responsible Unit: Northwest

Map ID
Direction
Distance
Elevation

MAP FINDINGS

Site

Database(s)

EDR ID Number
EPA ID Number

QUIL CEDA TANNING CO INC (Continued)

U000799058

Dispencer/Pump SFC Type: Not reported
Region: Northwest
Is Active: No
Actual Capacity: Not reported
Pipe Install Date: Not reported
Turbine Sump Construction: Not reported
Compart Number: 1
Stored Substance: Hazardous Substance
Used Substance: Not reported
Compart Capacity: Not reported

ALLSITES:

Name: QUIL CEDA TANNING CO INC
Facility Id: 82781664

Interaction: 66761
Interaction 1: I
Interaction 2: UST
Ecology Program: TOXICS
Program Data: UST
Facility Alt.: Not reported
Program ID: 4653
Date Interaction: 1998-06-08 00:00:00
Date Interaction 3: Underground Storage Tank
Latitude: 48.036479342
Longitude: -122.164565029

105
SE
1/4-1/2
0.287 mi.
1513 ft.

MARYSVILLE WATERFRONT PARK
SW OF 1ST ST & STATE AVE
MARYSVILLE, WA 98270

WA HSL **S105430859**
WA CSCSL **N/A**
WA ALLSITES

Actual:
12 ft.

Focus Map:
6

HSL:
Name: MARYSVILLE WATERFRONT PARK
Address: Not reported
City,State,Zip: MARYSVILLE, WA
edr_fstat: WA
edr_fzip: Not reported
edr_fcnty: SNOHOMISH
edr_zip: Not reported
Facility Type: Hazardous Sites List
Facility Status: Cleanup Started
FSID Number: 43566392
Rank: 4
Region: NW
EDR Link ID: 43566392
Region Decode: NORTHWEST REGIONAL OFFICE

CSCSL:

Name: MARYSVILLE WATERFRONT PARK
Address: SW OF 1ST ST & STATE AVE
City,State,Zip: MARYSVILLE, WA 98270
Facility ID: 43566392
Region: Northwest
Lat/Long: 48.048388 / -122.177991

Map ID
Direction
Distance
Elevation

MAP FINDINGS

Site

Database(s)

EDR ID Number
EPA ID Number

MARYSVILLE WATERFRONT PARK (Continued)

S105430859

Clean Up Siteid: 1040
Site Status: Cleanup Started
Contaminant Name: Metals Priority Pollutants
Alternate Site Names: EBHEY SLOUGH WATERFRONT PARK,MARYSVILLE CITY WATERFRONT PARK
Site Rank: 4 - Low-Moderate Risk
Has Institutional Control:Not reported
Past VCP: True
Current VCP: Not reported
Ground Water: Confirmed Above Cleanup Levels
Surface Water: Not reported
Soil: Confirmed Above Cleanup Levels
Sediment: Not reported
Air: Not reported
Bedrock: Not reported
Responsible Unit: Northwest

Name: MARYSVILLE WATERFRONT PARK
Address: SW OF 1ST ST & STATE AVE
City,State,Zip: MARYSVILLE, WA 98270
Facility ID: 43566392
Region: Northwest
Lat/Long: 48.048388 / -122.177991
Clean Up Siteid: 1040
Site Status: Cleanup Started
Contaminant Name: Non-Halogenated Solvents
Alternate Site Names: EBHEY SLOUGH WATERFRONT PARK,MARYSVILLE CITY WATERFRONT PARK
Site Rank: 4 - Low-Moderate Risk
Has Institutional Control:Not reported
Past VCP: True
Current VCP: Not reported
Ground Water: Not reported
Surface Water: Not reported
Soil: Confirmed Above Cleanup Levels
Sediment: Not reported
Air: Not reported
Bedrock: Not reported
Responsible Unit: Northwest

Name: MARYSVILLE WATERFRONT PARK
Address: SW OF 1ST ST & STATE AVE
City,State,Zip: MARYSVILLE, WA 98270
Facility ID: 43566392
Region: Northwest
Lat/Long: 48.048388 / -122.177991
Clean Up Siteid: 1040
Site Status: Cleanup Started
Contaminant Name: Petroleum Products-Unspecified
Alternate Site Names: EBHEY SLOUGH WATERFRONT PARK,MARYSVILLE CITY WATERFRONT PARK
Site Rank: 4 - Low-Moderate Risk
Has Institutional Control:Not reported
Past VCP: True
Current VCP: Not reported
Ground Water: Confirmed Above Cleanup Levels
Surface Water: Not reported
Soil: Confirmed Above Cleanup Levels
Sediment: Not reported
Air: Not reported

Map ID
Direction
Distance
Elevation

MAP FINDINGS

Site

Database(s)

EDR ID Number
EPA ID Number

MARYSVILLE WATERFRONT PARK (Continued)

S105430859

Bedrock: Not reported
Responsible Unit: Northwest

Name: MARYSVILLE WATERFRONT PARK
Address: SW OF 1ST ST & STATE AVE
City,State,Zip: MARYSVILLE, WA 98270
Facility ID: 43566392
Region: Northwest
Lat/Long: 48.048388 / -122.177991
Clean Up Siteid: 1040
Site Status: Cleanup Started
Contaminant Name: Polycyclic Aromatic Hydrocarbons
Alternate Site Names: EB EY SLOUGH WATERFRONT PARK,MARYSVILLE CITY WATERFRONT PARK
Site Rank: 4 - Low-Moderate Risk
Has Institutional Control:Not reported
Past VCP: True
Current VCP: Not reported
Ground Water: Confirmed Above Cleanup Levels
Surface Water: Not reported
Soil: Confirmed Above Cleanup Levels
Sediment: Not reported
Air: Not reported
Bedrock: Not reported
Responsible Unit: Northwest

ALLSITES:

Name: MARYSVILLE CITY WATERFRONT PARK
Facility Id: 43566392

Interaction: 44540
Interaction 1: A
Interaction 2: SEAPROJ
Ecology Program: SEA
Program Data: AQUATICS
Facility Alt.: Not reported
Program ID: 200201278
Date Interaction: 2004-09-13 00:00:00
Date Interaction 3: SEA Project Site
Latitude: 48.048382341999996
Longitude: -122.177976023

Interaction: 44538
Interaction 1: I
Interaction 2: INDPNDNT
Ecology Program: TOXICS
Program Data: ISIS
Facility Alt.: MARYSVILLE CITY WATERFRONT PARK
Program ID: Not reported
Date Interaction: 2002-01-14 00:00:00
Date Interaction 3: Independent Cleanup
Latitude: 48.048382341999996
Longitude: -122.177976023

Interaction: 44539
Interaction 1: A

Map ID
Direction
Distance
Elevation

MAP FINDINGS

Site

Database(s)

EDR ID Number
EPA ID Number

MARYSVILLE WATERFRONT PARK (Continued)

S105430859

Interaction 2: NONENFNL
Ecology Program: SEA
Program Data: DMS
Facility Alt.: Not reported
Program ID: Not reported
Date Interaction: 2004-12-02 00:00:00
Date Interaction 3: Non Enforcement Final
Latitude: 48.048382341999996
Longitude: -122.177976023

Interaction: 44541
Interaction 1: I
Interaction 2: VOLCLNST
Ecology Program: TOXICS
Program Data: ISIS
Facility Alt.: MARYSVILLE CITY WATERFRONT PARK
Program ID: NW1200
Date Interaction: 2003-12-23 00:00:00
Date Interaction 3: Voluntary Cleanup Sites
Latitude: 48.048382341999996
Longitude: -122.177976023

106 MARYSVILLE FEED & SEED CO INC
ESE 1528 3RD ST
1/4-1/2 MARYSVILLE, WA 98270
0.295 mi.
1560 ft.

WA UST U001125014
WA ALLSITES N/A

Actual: 21 ft. **UST:**
Focus Map: 6
Name: MARYSVILLE FEED & SEED CO INC
Address: 1528 3RD ST
City: MARYSVILLE
Zip: 98270
Facility ID: 31861554
Site Id: 7523
Decimal Latitude: 48.050469
Decimal Longitude: -122.177888

Tank Name: 1
Tag Number: Not reported
Tank Status: Closed in Place
Tank Status Date: 08/06/1996
Tank Install Date: 12/31/1964
Tank Closure Date: Not reported
Capacity Range: 111 TO 1,100 Gallons
Tank Permit Expiration Date: Not reported
Tank Upgrade Date: Not reported
Tank Spill Prevention: Not reported
Tank Overfill Prevention: Not reported
Tank Material: Not reported
Tank Construction: Not reported
Tank Tightness Test: Not reported
Tank Corrosion Protection: Not reported
Tank Manifold: Not reported
Tank Release Detection: Not reported
Tank SFC Type: Not reported

Map ID
Direction
Distance
Elevation

MAP FINDINGS

Site

Database(s)

EDR ID Number
EPA ID Number

MARYSVILLE FEED & SEED CO INC (Continued)

U001125014

Pipe Material: Steel
Pipe Construction: Not reported
Pipe Primary Release Detection: Not reported
Pipe Second Release Detection: Not reported
Pipe Corrosion Protection: Not reported
Pipe Pumping System: Not reported
Responsible Unit: Northwest
Dispenser/Pump SFC Type: Not reported
Region: Northwest
Is Active: No
Actual Capacity: Not reported
Pipe Install Date: Not reported
Turbine Sump Construction: Not reported
Compartment Number: 1
Stored Substance: Unleaded Gasoline
Used Substance: Not reported
Compartment Capacity: Not reported

ALLSITES:

Name: MARYSVILLE FEED & SEED CO INC
Facility Id: 31861554

Interaction: 37626
Interaction 1: I
Interaction 2: UST
Ecology Program: TOXICS
Program Data: UST
Facility Alt.: Not reported
Program ID: 7523
Date Interaction: 1998-06-08 00:00:00
Date Interaction 3: Underground Storage Tank
Latitude: 48.050463342
Longitude: -122.177873023

107 KENWORTH NW MARYSVILLE
North 11300 31ST DR NE
1/4-1/2 MARYSVILLE, WA 98271
0.296 mi.
1565 ft.

WA ALLSITES 1001092022
WA SPILLS WAR000006684
RCRA NonGen / NLR
FINDS
ECHO
WA MANIFEST

Actual:
52 ft.

ALLSITES:

Focus Map: Name: KENWORTH NW MARYSVILLE
1 Facility Id: 44951331

Interaction: 133997
Interaction 1: A
Interaction 2: TIER2
Ecology Program: HAZWASTE
Program Data: EPCRA
Facility Alt.: KENWORTH NORTHWEST INC MARYSVILLE
Program ID: WAR000006684
Date Interaction: 2020-02-25 00:00:00
Date Interaction 3: Emergency/Haz Chem Rpt TI
Latitude: 48.052784344000003
Longitude: -122.19129502

Map ID
Direction
Distance
Elevation

MAP FINDINGS

Site

Database(s)

EDR ID Number
EPA ID Number

KENWORTH NW MARYSVILLE (Continued)

1001092022

Interaction: 45499
Interaction 1: I
Interaction 2: HWG
Ecology Program: HAZWASTE
Program Data: TURBOWASTE
Facility Alt.: Not reported
Program ID: WAR000006684
Date Interaction: 1995-12-11 00:00:00
Date Interaction 3: Hazardous Waste Generator
Latitude: 48.052784344000003
Longitude: -122.19129502

SPILLS ERTS:

Facility Site ID: Not reported
Name: KENWORTH NW INC
Address: 11300 31ST DR NE
City,State,Zip: MARYSVILLE, WA
Program Name: Toxics Cleanup
Incident ID: 625703
Incident Status: Historic
Incident Date: 03/16/2011
Initial Report Activity Name: Dumping
Initial Report Cause Category: Human error
Initial Report Cause Name: Dumping
Initial Report Medium Name: Soil
Initial Report Medium Category: Ground
Initial Report Source Name: Industrial facility
Initial Report Source Category: Facility
Initial Report Substance Name: Not reported
Initial Report Substance Category: Not reported
Initial Report Substance Quantity: Not reported
Initial Report Substance Unit Of Measure: Not reported
Potentially Responsible Party First Name: Not reported
Potentially Responsible Party Last Name: Not reported
Potentially Responsible Party Organization: KENWORTH NW INC
External Reference Number: Not reported
Latitude: Not reported
Longitude: Not reported

RCRA NonGen / NLR:

Date Form Received by Agency: 20060823
Handler Name: KENWORTH NW MARYSVILLE
Handler Address: 11300 31ST DR NE
Handler City,State,Zip: MARYSVILLE, WA 98271
EPA ID: WAR000006684
Contact Name: ED PITTS
Contact Address: 11300 31ST DR NE
Contact City,State,Zip: MARYSVILLE, WA 98271
Contact Telephone: 360-658-7049
Contact Fax: Not reported
Contact Email: EPITTS@KENWORTHNORTHWEST.COM
Contact Title: Not reported
EPA Region: 10
Land Type: Private
Federal Waste Generator Description: Not a generator, verified

Map ID
 Direction
 Distance
 Elevation

MAP FINDINGS

Site

Database(s)

EDR ID Number
 EPA ID Number

KENWORTH NW MARYSVILLE (Continued)

1001092022

Non-Notifier:	Not reported
Biennial Report Cycle:	Not reported
Accessibility:	Not reported
Active Site Indicator:	Not reported
State District Owner:	WA
State District:	NWRO
Mailing Address:	11300 31ST DR NE
Mailing City,State,Zip:	MARYSVILLE, WA 98271
Owner Name:	KENWORTH NW INC
Owner Type:	Private
Operator Name:	PITTS, ED
Operator Type:	Private
Short-Term Generator Activity:	No
Importer Activity:	No
Mixed Waste Generator:	No
Transporter Activity:	No
Transfer Facility Activity:	No
Recycler Activity with Storage:	No
Small Quantity On-Site Burner Exemption:	No
Smelting Melting and Refining Furnace Exemption:	No
Underground Injection Control:	No
Off-Site Waste Receipt:	No
Universal Waste Indicator:	No
Universal Waste Destination Facility:	No
Federal Universal Waste:	No
Active Site Fed-Reg Treatment Storage and Disposal Facility:	Not reported
Active Site Converter Treatment storage and Disposal Facility:	Not reported
Active Site State-Reg Treatment Storage and Disposal Facility:	Not reported
Active Site State-Reg Handler:	---
Federal Facility Indicator:	Not reported
Hazardous Secondary Material Indicator:	NN
Sub-Part K Indicator:	Not reported
Commercial TSD Indicator:	No
Treatment Storage and Disposal Type:	Not reported
2018 GPRA Permit Baseline:	Not on the Baseline
2018 GPRA Renewals Baseline:	Not on the Baseline
Permit Renewals Workload Universe:	Not reported
Permit Workload Universe:	Not reported
Permit Progress Universe:	Not reported
Post-Closure Workload Universe:	Not reported
Closure Workload Universe:	Not reported
202 GPRA Corrective Action Baseline:	No
Corrective Action Workload Universe:	No
Subject to Corrective Action Universe:	No
Non-TSDFs Where RCRA CA has Been Imposed Universe:	No
TSDFs Potentially Subject to CA Under 3004 (u)/(v) Universe:	No
TSDFs Only Subject to CA under Discretionary Auth Universe:	No
Corrective Action Priority Ranking:	No NCAPS ranking
Environmental Control Indicator:	No
Institutional Control Indicator:	No
Human Exposure Controls Indicator:	N/A
Groundwater Controls Indicator:	N/A
Operating TSDF Universe:	Not reported
Full Enforcement Universe:	Not reported
Significant Non-Complier Universe:	No
Unaddressed Significant Non-Complier Universe:	No
Addressed Significant Non-Complier Universe:	No

Map ID
Direction
Distance
Elevation

MAP FINDINGS

Site

Database(s)

EDR ID Number
EPA ID Number

KENWORTH NW MARYSVILLE (Continued)

1001092022

Significant Non-Complier With a Compliance Schedule Universe: No
Financial Assurance Required: Not reported
Handler Date of Last Change: 20180507
Recognized Trader-Importer: No
Recognized Trader-Exporter: No
Importer of Spent Lead Acid Batteries: No
Exporter of Spent Lead Acid Batteries: No
Recycler Activity Without Storage: No
Manifest Broker: No
Sub-Part P Indicator: No

Handler - Owner Operator:

Owner/Operator Indicator: Owner
Owner/Operator Name: SNAPPS, RICHARD
Legal Status: Private
Date Became Current: Not reported
Date Ended Current: Not reported
Owner/Operator Address: PO BOX 1395
Owner/Operator City,State,Zip: MARYSVILLE, WA 98270
Owner/Operator Telephone: 000-000-0000
Owner/Operator Telephone Ext: Not reported
Owner/Operator Fax: Not reported
Owner/Operator Email: Not reported

Owner/Operator Indicator: Owner
Owner/Operator Name: KENWORTH NW
Legal Status: Private
Date Became Current: Not reported
Date Ended Current: Not reported
Owner/Operator Address: PO BOX 98967
Owner/Operator City,State,Zip: SEATTLE, WA 98198
Owner/Operator Telephone: 206-433-5973
Owner/Operator Telephone Ext: Not reported
Owner/Operator Fax: Not reported
Owner/Operator Email: Not reported

Owner/Operator Indicator: Owner
Owner/Operator Name: SNAPPS, RICHARD
Legal Status: Private
Date Became Current: Not reported
Date Ended Current: Not reported
Owner/Operator Address: PO BOX 1395
Owner/Operator City,State,Zip: MARYSVILLE, WA 98270
Owner/Operator Telephone: 000-000-0000
Owner/Operator Telephone Ext: Not reported
Owner/Operator Fax: Not reported
Owner/Operator Email: Not reported

Owner/Operator Indicator: Owner
Owner/Operator Name: KENWORTH NW INC
Legal Status: Private
Date Became Current: 20010122
Date Ended Current: Not reported
Owner/Operator Address: PO BOX 98967
Owner/Operator City,State,Zip: SEATAC, WA 98198
Owner/Operator Telephone: 206-433-5911

Map ID
Direction
Distance
Elevation

MAP FINDINGS

Site

Database(s)

EDR ID Number
EPA ID Number

KENWORTH NW MARYSVILLE (Continued)

1001092022

Owner/Operator Telephone Ext: Not reported
Owner/Operator Fax: Not reported
Owner/Operator Email: Not reported

Owner/Operator Indicator: Owner
Owner/Operator Name: SNAPPS, RICHARD
Legal Status: Private
Date Became Current: Not reported
Date Ended Current: Not reported
Owner/Operator Address: 7643 274TH ST NW
Owner/Operator City,State,Zip: STANWOOD, WA 98292
Owner/Operator Telephone: 360-652-0376
Owner/Operator Telephone Ext: Not reported
Owner/Operator Fax: Not reported
Owner/Operator Email: Not reported

Owner/Operator Indicator: Owner
Owner/Operator Name: KENWORTH NW MARYSVILLE
Legal Status: Private
Date Became Current: Not reported
Date Ended Current: Not reported
Owner/Operator Address: 11300 31ST DR NE
Owner/Operator City,State,Zip: MARYSVILLE, WA 98271
Owner/Operator Telephone: 000-000-0000
Owner/Operator Telephone Ext: Not reported
Owner/Operator Fax: Not reported
Owner/Operator Email: Not reported

Owner/Operator Indicator: Operator
Owner/Operator Name: KENWORTH NW MARYSVILLE
Legal Status: Private
Date Became Current: Not reported
Date Ended Current: Not reported
Owner/Operator Address: 11300 31ST DR NE
Owner/Operator City,State,Zip: MARYSVILLE, WA 98271
Owner/Operator Telephone: 000-000-0000
Owner/Operator Telephone Ext: Not reported
Owner/Operator Fax: Not reported
Owner/Operator Email: Not reported

Owner/Operator Indicator: Owner
Owner/Operator Name: KENWORTH NW INC
Legal Status: Private
Date Became Current: 19960503
Date Ended Current: Not reported
Owner/Operator Address: 11300 31ST DR NE
Owner/Operator City,State,Zip: MARYSVILLE, WA 98271
Owner/Operator Telephone: 360-658-7049
Owner/Operator Telephone Ext: Not reported
Owner/Operator Fax: Not reported
Owner/Operator Email: Not reported

Owner/Operator Indicator: Owner
Owner/Operator Name: KENWORTH NW INC
Legal Status: Private
Date Became Current: Not reported
Date Ended Current: Not reported

Map ID
Direction
Distance
Elevation

MAP FINDINGS

Site

Database(s)

EDR ID Number
EPA ID Number

KENWORTH NW MARYSVILLE (Continued)

1001092022

Owner/Operator Address: PO BOX 98967
Owner/Operator City,State,Zip: SEATTLE, WA 98198
Owner/Operator Telephone: 206-433-5911
Owner/Operator Telephone Ext: Not reported
Owner/Operator Fax: Not reported
Owner/Operator Email: Not reported

Owner/Operator Indicator: Owner
Owner/Operator Name: KENWORTH NW INC
Legal Status: Private
Date Became Current: 19960503
Date Ended Current: Not reported
Owner/Operator Address: 11300 31ST DR NE
Owner/Operator City,State,Zip: MARYSVILLE, WA 98271
Owner/Operator Telephone: 360-658-7049
Owner/Operator Telephone Ext: Not reported
Owner/Operator Fax: Not reported
Owner/Operator Email: Not reported

Owner/Operator Indicator: Owner
Owner/Operator Name: KENWORTH NW INC
Legal Status: Private
Date Became Current: 19960503
Date Ended Current: Not reported
Owner/Operator Address: 11300 31ST DR NE
Owner/Operator City,State,Zip: MARYSVILLE, WA 98271
Owner/Operator Telephone: 360-658-7049
Owner/Operator Telephone Ext: Not reported
Owner/Operator Fax: Not reported
Owner/Operator Email: Not reported

Owner/Operator Indicator: Owner
Owner/Operator Name: SNAPPS, RICHARD
Legal Status: Private
Date Became Current: Not reported
Date Ended Current: Not reported
Owner/Operator Address: PO BOX 1395
Owner/Operator City,State,Zip: MARYSVILLE, WA 98270
Owner/Operator Telephone: 000-000-0000
Owner/Operator Telephone Ext: Not reported
Owner/Operator Fax: Not reported
Owner/Operator Email: Not reported

Owner/Operator Indicator: Owner
Owner/Operator Name: SNAPPS, RICHARD
Legal Status: Private
Date Became Current: Not reported
Date Ended Current: Not reported
Owner/Operator Address: 7643 274TH ST NW
Owner/Operator City,State,Zip: STANWOOD, WA 98292
Owner/Operator Telephone: 360-652-0376
Owner/Operator Telephone Ext: Not reported
Owner/Operator Fax: Not reported
Owner/Operator Email: Not reported

Owner/Operator Indicator: Operator
Owner/Operator Name: KENWORTH NW MARYSVILLE

Map ID
Direction
Distance
Elevation

MAP FINDINGS

Site

Database(s)

EDR ID Number
EPA ID Number

KENWORTH NW MARYSVILLE (Continued)

1001092022

Legal Status:	Private
Date Became Current:	Not reported
Date Ended Current:	Not reported
Owner/Operator Address:	11300 31ST DR NE
Owner/Operator City,State,Zip:	MARYSVILLE, WA 98271
Owner/Operator Telephone:	000-000-0000
Owner/Operator Telephone Ext:	Not reported
Owner/Operator Fax:	Not reported
Owner/Operator Email:	Not reported
Owner/Operator Indicator:	Operator
Owner/Operator Name:	KENWORTH NW MARYSVILLE
Legal Status:	Private
Date Became Current:	Not reported
Date Ended Current:	Not reported
Owner/Operator Address:	11300 31ST DR NE
Owner/Operator City,State,Zip:	MARYSVILLE, WA 98271
Owner/Operator Telephone:	000-000-0000
Owner/Operator Telephone Ext:	Not reported
Owner/Operator Fax:	Not reported
Owner/Operator Email:	Not reported
Owner/Operator Indicator:	Owner
Owner/Operator Name:	KENWORTH NW INC
Legal Status:	Private
Date Became Current:	20010122
Date Ended Current:	Not reported
Owner/Operator Address:	PO BOX 98967
Owner/Operator City,State,Zip:	SEATAC, WA 98198
Owner/Operator Telephone:	206-433-5911
Owner/Operator Telephone Ext:	Not reported
Owner/Operator Fax:	Not reported
Owner/Operator Email:	Not reported
Owner/Operator Indicator:	Owner
Owner/Operator Name:	KENWORTH NW INC
Legal Status:	Private
Date Became Current:	20010122
Date Ended Current:	Not reported
Owner/Operator Address:	PO BOX 98967
Owner/Operator City,State,Zip:	SEATAC, WA 98198
Owner/Operator Telephone:	206-433-5911
Owner/Operator Telephone Ext:	Not reported
Owner/Operator Fax:	Not reported
Owner/Operator Email:	Not reported
Owner/Operator Indicator:	Operator
Owner/Operator Name:	PITTS, ED
Legal Status:	Private
Date Became Current:	Not reported
Date Ended Current:	Not reported
Owner/Operator Address:	11300 31ST DR NE
Owner/Operator City,State,Zip:	MARYSVILLE, WA 98271
Owner/Operator Telephone:	360-658-7049
Owner/Operator Telephone Ext:	Not reported
Owner/Operator Fax:	Not reported
Owner/Operator Email:	Not reported

Map ID
Direction
Distance
Elevation

MAP FINDINGS

Site

Database(s)

EDR ID Number
EPA ID Number

KENWORTH NW MARYSVILLE (Continued)

1001092022

Owner/Operator Indicator: Owner
Owner/Operator Name: SNAPPS, RICHARD
Legal Status: Private
Date Became Current: Not reported
Date Ended Current: Not reported
Owner/Operator Address: PO BOX 1395
Owner/Operator City,State,Zip: MARYSVILLE, WA 98270
Owner/Operator Telephone: 000-000-0000
Owner/Operator Telephone Ext: Not reported
Owner/Operator Fax: Not reported
Owner/Operator Email: Not reported

Owner/Operator Indicator: Operator
Owner/Operator Name: KENWORTH NW MARYSVILLE
Legal Status: Private
Date Became Current: Not reported
Date Ended Current: Not reported
Owner/Operator Address: 11300 31ST DR NE
Owner/Operator City,State,Zip: MARYSVILLE, WA 98271
Owner/Operator Telephone: 000-000-0000
Owner/Operator Telephone Ext: Not reported
Owner/Operator Fax: Not reported
Owner/Operator Email: Not reported

Owner/Operator Indicator: Operator
Owner/Operator Name: KENWORTH NW MARYSVILLE
Legal Status: Private
Date Became Current: Not reported
Date Ended Current: Not reported
Owner/Operator Address: 11300 31ST DR NE
Owner/Operator City,State,Zip: MARYSVILLE, WA 98271
Owner/Operator Telephone: 000-000-0000
Owner/Operator Telephone Ext: Not reported
Owner/Operator Fax: Not reported
Owner/Operator Email: Not reported

Owner/Operator Indicator: Owner
Owner/Operator Name: KENWORTH NW INC
Legal Status: Private
Date Became Current: 19960503
Date Ended Current: Not reported
Owner/Operator Address: 11300 31ST DR NE
Owner/Operator City,State,Zip: MARYSVILLE, WA 98271
Owner/Operator Telephone: 360-658-7049
Owner/Operator Telephone Ext: Not reported
Owner/Operator Fax: Not reported
Owner/Operator Email: Not reported

Owner/Operator Indicator: Owner
Owner/Operator Name: SNAPPS, RICHARD
Legal Status: Private
Date Became Current: Not reported
Date Ended Current: Not reported
Owner/Operator Address: PO BOX 1395
Owner/Operator City,State,Zip: MARYSVILLE, WA 98270
Owner/Operator Telephone: 000-000-0000
Owner/Operator Telephone Ext: Not reported

Map ID
Direction
Distance
Elevation

MAP FINDINGS

Site

Database(s)

EDR ID Number
EPA ID Number

KENWORTH NW MARYSVILLE (Continued)

1001092022

Owner/Operator Fax:	Not reported
Owner/Operator Email:	Not reported
Owner/Operator Indicator:	Owner
Owner/Operator Name:	SNAPPS, RICHARD
Legal Status:	Private
Date Became Current:	Not reported
Date Ended Current:	Not reported
Owner/Operator Address:	7643 274TH ST NW
Owner/Operator City,State,Zip:	STANWOOD, WA 98292
Owner/Operator Telephone:	360-652-0376
Owner/Operator Telephone Ext:	Not reported
Owner/Operator Fax:	Not reported
Owner/Operator Email:	Not reported
Owner/Operator Indicator:	Operator
Owner/Operator Name:	STEPHENS, MARK
Legal Status:	Private
Date Became Current:	Not reported
Date Ended Current:	Not reported
Owner/Operator Address:	11300 31ST DR NE
Owner/Operator City,State,Zip:	MARYSVILLE, WA 98271
Owner/Operator Telephone:	360-658-7049
Owner/Operator Telephone Ext:	Not reported
Owner/Operator Fax:	Not reported
Owner/Operator Email:	Not reported
Owner/Operator Indicator:	Owner
Owner/Operator Name:	KENWORTH NW MARYSVILLE
Legal Status:	Private
Date Became Current:	Not reported
Date Ended Current:	Not reported
Owner/Operator Address:	11300 31ST DR NE
Owner/Operator City,State,Zip:	MARYSVILLE, WA 98271
Owner/Operator Telephone:	000-000-0000
Owner/Operator Telephone Ext:	Not reported
Owner/Operator Fax:	Not reported
Owner/Operator Email:	Not reported
Owner/Operator Indicator:	Operator
Owner/Operator Name:	KENWORTH NW MARYSVILLE
Legal Status:	Private
Date Became Current:	Not reported
Date Ended Current:	Not reported
Owner/Operator Address:	11300 31ST DR NE

Map ID
Direction
Distance
Elevation

MAP FINDINGS

Site

Database(s)

EDR ID Number
EPA ID Number

KENWORTH NW MARYSVILLE (Continued)

1001092022

Owner/Operator City,State,Zip:	MARYSVILLE, WA 98271
Owner/Operator Telephone:	000-000-0000
Owner/Operator Telephone Ext:	Not reported
Owner/Operator Fax:	Not reported
Owner/Operator Email:	Not reported
Owner/Operator Indicator:	Operator
Owner/Operator Name:	PITTS, ED
Legal Status:	Private
Date Became Current:	Not reported
Date Ended Current:	Not reported
Owner/Operator Address:	11300 31ST DR NE
Owner/Operator City,State,Zip:	MARYSVILLE, WA 98271
Owner/Operator Telephone:	360-658-7049
Owner/Operator Telephone Ext:	Not reported
Owner/Operator Fax:	Not reported
Owner/Operator Email:	Not reported
Owner/Operator Indicator:	Operator
Owner/Operator Name:	KENWORTH NW INC
Legal Status:	Private
Date Became Current:	Not reported
Date Ended Current:	Not reported
Owner/Operator Address:	11300 31ST DR NE
Owner/Operator City,State,Zip:	MARYSVILLE, WA 98271-9429
Owner/Operator Telephone:	360-658-7049
Owner/Operator Telephone Ext:	Not reported
Owner/Operator Fax:	Not reported
Owner/Operator Email:	Not reported
Owner/Operator Indicator:	Owner
Owner/Operator Name:	KENWORTH NW INC
Legal Status:	Private
Date Became Current:	20010122
Date Ended Current:	Not reported
Owner/Operator Address:	PO BOX 98967
Owner/Operator City,State,Zip:	SEATAC, WA 98198
Owner/Operator Telephone:	206-433-5911
Owner/Operator Telephone Ext:	Not reported
Owner/Operator Fax:	Not reported
Owner/Operator Email:	Not reported
Owner/Operator Indicator:	Operator
Owner/Operator Name:	KENWORTH NW MARYSVILLE
Legal Status:	Private
Date Became Current:	Not reported
Date Ended Current:	Not reported
Owner/Operator Address:	11300 31ST DR NE
Owner/Operator City,State,Zip:	MARYSVILLE, WA 98271
Owner/Operator Telephone:	000-000-0000
Owner/Operator Telephone Ext:	Not reported
Owner/Operator Fax:	Not reported
Owner/Operator Email:	Not reported
Owner/Operator Indicator:	Owner
Owner/Operator Name:	SNAPPS, RICHARD
Legal Status:	Private

Map ID
Direction
Distance
Elevation

MAP FINDINGS

Site

Database(s)

EDR ID Number
EPA ID Number

KENWORTH NW MARYSVILLE (Continued)

1001092022

Date Became Current:	Not reported
Date Ended Current:	Not reported
Owner/Operator Address:	PO BOX 1395
Owner/Operator City,State,Zip:	MARYSVILLE, WA 98270
Owner/Operator Telephone:	000-000-0000
Owner/Operator Telephone Ext:	Not reported
Owner/Operator Fax:	Not reported
Owner/Operator Email:	Not reported
Owner/Operator Indicator:	Operator
Owner/Operator Name:	KENWORTH NW MARYSVILLE
Legal Status:	Private
Date Became Current:	Not reported
Date Ended Current:	Not reported
Owner/Operator Address:	11300 31ST DR NE
Owner/Operator City,State,Zip:	MARYSVILLE, WA 98271
Owner/Operator Telephone:	000-000-0000
Owner/Operator Telephone Ext:	Not reported
Owner/Operator Fax:	Not reported
Owner/Operator Email:	Not reported
Owner/Operator Indicator:	Owner
Owner/Operator Name:	KENWORTH NW INC
Legal Status:	Private
Date Became Current:	20010122
Date Ended Current:	Not reported
Owner/Operator Address:	PO BOX 98967
Owner/Operator City,State,Zip:	SEATAC, WA 98198
Owner/Operator Telephone:	206-433-5911
Owner/Operator Telephone Ext:	Not reported
Owner/Operator Fax:	Not reported
Owner/Operator Email:	Not reported
Owner/Operator Indicator:	Owner
Owner/Operator Name:	KENWORTH NW INC
Legal Status:	Private
Date Became Current:	19960503
Date Ended Current:	Not reported
Owner/Operator Address:	11300 31ST DR NE
Owner/Operator City,State,Zip:	MARYSVILLE, WA 98271
Owner/Operator Telephone:	360-658-7049
Owner/Operator Telephone Ext:	Not reported
Owner/Operator Fax:	Not reported
Owner/Operator Email:	Not reported
Owner/Operator Indicator:	Owner
Owner/Operator Name:	SNAPPS, RICHARD
Legal Status:	Private
Date Became Current:	Not reported
Date Ended Current:	Not reported
Owner/Operator Address:	PO BOX 1395
Owner/Operator City,State,Zip:	MARYSVILLE, WA 98270
Owner/Operator Telephone:	000-000-0000
Owner/Operator Telephone Ext:	Not reported
Owner/Operator Fax:	Not reported
Owner/Operator Email:	Not reported

Map ID
Direction
Distance
Elevation

MAP FINDINGS

Site

Database(s)

EDR ID Number
EPA ID Number

KENWORTH NW MARYSVILLE (Continued)

1001092022

Owner/Operator Indicator: Owner
Owner/Operator Name: KENWORTH NW INC
Legal Status: Private
Date Became Current: 20010122
Date Ended Current: Not reported
Owner/Operator Address: PO BOX 98967
Owner/Operator City,State,Zip: SEATAC, WA 98198
Owner/Operator Telephone: 206-433-5911
Owner/Operator Telephone Ext: Not reported
Owner/Operator Fax: Not reported
Owner/Operator Email: Not reported

Historic Generators:

Receive Date: 19980717
Handler Name: KENWORTH NW MARYSVILLE
Federal Waste Generator Description: Not a generator, verified
State District Owner: WA
Large Quantity Handler of Universal Waste: No
Recognized Trader Importer: No
Recognized Trader Exporter: No
Spent Lead Acid Battery Importer: No
Spent Lead Acid Battery Exporter: No
Current Record: No
Non Storage Recycler Activity: Not reported
Electronic Manifest Broker: Not reported

Receive Date: 20060823
Handler Name: KENWORTH NW MARYSVILLE
Federal Waste Generator Description: Not a generator, verified
State District Owner: WA
Large Quantity Handler of Universal Waste: No
Recognized Trader Importer: No
Recognized Trader Exporter: No
Spent Lead Acid Battery Importer: No
Spent Lead Acid Battery Exporter: No
Current Record: Yes
Non Storage Recycler Activity: Not reported
Electronic Manifest Broker: Not reported

Receive Date: 19941231
Handler Name: KENWORTH NW MARYSVILLE
Federal Waste Generator Description: Small Quantity Generator
State District Owner: WA
Large Quantity Handler of Universal Waste: No
Recognized Trader Importer: No
Recognized Trader Exporter: No
Spent Lead Acid Battery Importer: No
Spent Lead Acid Battery Exporter: No
Current Record: No
Non Storage Recycler Activity: Not reported
Electronic Manifest Broker: Not reported

Receive Date: 19970213
Handler Name: KENWORTH NW MARYSVILLE
Federal Waste Generator Description: Conditionally Exempt Small Quantity Generator
State District Owner: WA
Large Quantity Handler of Universal Waste: No

Map ID
Direction
Distance
Elevation

MAP FINDINGS

Site

Database(s)

EDR ID Number
EPA ID Number

KENWORTH NW MARYSVILLE (Continued)

1001092022

Recognized Trader Importer: No
Recognized Trader Exporter: No
Spent Lead Acid Battery Importer: No
Spent Lead Acid Battery Exporter: No
Current Record: No
Non Storage Recycler Activity: Not reported
Electronic Manifest Broker: Not reported

Receive Date: 19980220
Handler Name: KENWORTH NW MARYSVILLE
Federal Waste Generator Description: Small Quantity Generator
State District Owner: WA
Large Quantity Handler of Universal Waste: No
Recognized Trader Importer: No
Recognized Trader Exporter: No
Spent Lead Acid Battery Importer: No
Spent Lead Acid Battery Exporter: No
Current Record: No
Non Storage Recycler Activity: Not reported
Electronic Manifest Broker: Not reported

Receive Date: 19980717
Handler Name: KENWORTH NW MARYSVILLE
Federal Waste Generator Description: Not a generator, verified
State District Owner: WA
Large Quantity Handler of Universal Waste: No
Recognized Trader Importer: No
Recognized Trader Exporter: No
Spent Lead Acid Battery Importer: No
Spent Lead Acid Battery Exporter: No
Current Record: No
Non Storage Recycler Activity: Not reported
Electronic Manifest Broker: Not reported

Receive Date: 19990217
Handler Name: KENWORTH NW MARYSVILLE
Federal Waste Generator Description: Small Quantity Generator
State District Owner: WA
Large Quantity Handler of Universal Waste: No
Recognized Trader Importer: No
Recognized Trader Exporter: No
Spent Lead Acid Battery Importer: No
Spent Lead Acid Battery Exporter: No
Current Record: No
Non Storage Recycler Activity: Not reported
Electronic Manifest Broker: Not reported

Receive Date: 20000605
Handler Name: KENWORTH NW MARYSVILLE
Federal Waste Generator Description: Small Quantity Generator
State District Owner: WA
Large Quantity Handler of Universal Waste: No
Recognized Trader Importer: No
Recognized Trader Exporter: No
Spent Lead Acid Battery Importer: No
Spent Lead Acid Battery Exporter: No
Current Record: No

Map ID
Direction
Distance
Elevation

MAP FINDINGS

Site

Database(s)

EDR ID Number
EPA ID Number

KENWORTH NW MARYSVILLE (Continued)

1001092022

Non Storage Recycler Activity:	Not reported
Electronic Manifest Broker:	Not reported
Receive Date:	20010122
Handler Name:	KENWORTH NW MARYSVILLE
Federal Waste Generator Description:	Conditionally Exempt Small Quantity Generator
State District Owner:	WA
Large Quantity Handler of Universal Waste:	No
Recognized Trader Importer:	No
Recognized Trader Exporter:	No
Spent Lead Acid Battery Importer:	No
Spent Lead Acid Battery Exporter:	No
Current Record:	No
Non Storage Recycler Activity:	Not reported
Electronic Manifest Broker:	Not reported
Receive Date:	20020118
Handler Name:	KENWORTH NW MARYSVILLE
Federal Waste Generator Description:	Conditionally Exempt Small Quantity Generator
State District Owner:	WA
Large Quantity Handler of Universal Waste:	No
Recognized Trader Importer:	No
Recognized Trader Exporter:	No
Spent Lead Acid Battery Importer:	No
Spent Lead Acid Battery Exporter:	No
Current Record:	No
Non Storage Recycler Activity:	Not reported
Electronic Manifest Broker:	Not reported
Receive Date:	20030117
Handler Name:	KENWORTH NW MARYSVILLE
Federal Waste Generator Description:	Conditionally Exempt Small Quantity Generator
State District Owner:	WA
Large Quantity Handler of Universal Waste:	No
Recognized Trader Importer:	No
Recognized Trader Exporter:	No
Spent Lead Acid Battery Importer:	No
Spent Lead Acid Battery Exporter:	No
Current Record:	No
Non Storage Recycler Activity:	Not reported
Electronic Manifest Broker:	Not reported
Receive Date:	20040112
Handler Name:	KENWORTH NW MARYSVILLE
Federal Waste Generator Description:	Conditionally Exempt Small Quantity Generator
State District Owner:	WA
Large Quantity Handler of Universal Waste:	No
Recognized Trader Importer:	No
Recognized Trader Exporter:	No
Spent Lead Acid Battery Importer:	No
Spent Lead Acid Battery Exporter:	No
Current Record:	No
Non Storage Recycler Activity:	Not reported
Electronic Manifest Broker:	Not reported
Receive Date:	20050502
Handler Name:	KENWORTH NW MARYSVILLE

Map ID
 Direction
 Distance
 Elevation

MAP FINDINGS

Site

Database(s)

EDR ID Number
 EPA ID Number

KENWORTH NW MARYSVILLE (Continued)

1001092022

Federal Waste Generator Description:	Conditionally Exempt Small Quantity Generator
State District Owner:	WA
Large Quantity Handler of Universal Waste:	No
Recognized Trader Importer:	No
Recognized Trader Exporter:	No
Spent Lead Acid Battery Importer:	No
Spent Lead Acid Battery Exporter:	No
Current Record:	No
Non Storage Recycler Activity:	Not reported
Electronic Manifest Broker:	Not reported

List of NAICS Codes and Descriptions:

NAICS Code:	44131
NAICS Description:	AUTOMOTIVE PARTS AND ACCESSORIES STORES

Facility Has Received Notices of Violation:

Found Violation:	No
Agency Which Determined Violation:	Not reported
Violation Short Description:	Not reported
Date Violation was Determined:	Not reported
Actual Return to Compliance Date:	Not reported
Return to Compliance Qualifier:	Not reported
Violation Responsible Agency:	Not reported
Scheduled Compliance Date:	Not reported
Enforcement Identifier:	Not reported
Date of Enforcement Action:	Not reported
Enforcement Responsible Agency:	Not reported
Enforcement Docket Number:	Not reported
Enforcement Attorney:	Not reported
Corrective Action Component:	Not reported
Appeal Initiated Date:	Not reported
Appeal Resolution Date:	Not reported
Disposition Status Date:	Not reported
Disposition Status:	Not reported
Disposition Status Description:	Not reported
Consent/Final Order Sequence Number:	Not reported
Consent/Final Order Respondent Name:	Not reported
Consent/Final Order Lead Agency:	Not reported
Enforcement Type:	Not reported
Enforcement Responsible Person:	Not reported
Enforcement Responsible Sub-Organization:	Not reported
SEP Sequence Number:	Not reported
SEP Expenditure Amount:	Not reported
SEP Scheduled Completion Date:	Not reported
SEP Actual Date:	Not reported
SEP Defaulted Date:	Not reported
SEP Type:	Not reported
SEP Type Description:	Not reported
Proposed Amount:	Not reported
Final Monetary Amount:	Not reported
Paid Amount:	Not reported
Final Count:	Not reported
Final Amount:	Not reported
Found Violation:	No
Agency Which Determined Violation:	Not reported

Map ID
Direction
Distance
Elevation

MAP FINDINGS

Site

Database(s)

EDR ID Number
EPA ID Number

KENWORTH NW MARYSVILLE (Continued)

1001092022

Violation Short Description:	Not reported
Date Violation was Determined:	Not reported
Actual Return to Compliance Date:	Not reported
Return to Compliance Qualifier:	Not reported
Violation Responsible Agency:	Not reported
Scheduled Compliance Date:	Not reported
Enforcement Identifier:	Not reported
Date of Enforcement Action:	Not reported
Enforcement Responsible Agency:	Not reported
Enforcement Docket Number:	Not reported
Enforcement Attorney:	Not reported
Corrective Action Component:	Not reported
Appeal Initiated Date:	Not reported
Appeal Resolution Date:	Not reported
Disposition Status Date:	Not reported
Disposition Status:	Not reported
Disposition Status Description:	Not reported
Consent/Final Order Sequence Number:	Not reported
Consent/Final Order Respondent Name:	Not reported
Consent/Final Order Lead Agency:	Not reported
Enforcement Type:	Not reported
Enforcement Responsible Person:	Not reported
Enforcement Responsible Sub-Organization:	Not reported
SEP Sequence Number:	Not reported
SEP Expenditure Amount:	Not reported
SEP Scheduled Completion Date:	Not reported
SEP Actual Date:	Not reported
SEP Defaulted Date:	Not reported
SEP Type:	Not reported
SEP Type Description:	Not reported
Proposed Amount:	Not reported
Final Monetary Amount:	Not reported
Paid Amount:	Not reported
Final Count:	Not reported
Final Amount:	Not reported
Found Violation:	No
Agency Which Determined Violation:	Not reported
Violation Short Description:	Not reported
Date Violation was Determined:	Not reported
Actual Return to Compliance Date:	Not reported
Return to Compliance Qualifier:	Not reported
Violation Responsible Agency:	Not reported
Scheduled Compliance Date:	Not reported
Enforcement Identifier:	Not reported
Date of Enforcement Action:	Not reported
Enforcement Responsible Agency:	Not reported
Enforcement Docket Number:	Not reported
Enforcement Attorney:	Not reported
Corrective Action Component:	Not reported
Appeal Initiated Date:	Not reported
Appeal Resolution Date:	Not reported
Disposition Status Date:	Not reported
Disposition Status:	Not reported
Disposition Status Description:	Not reported
Consent/Final Order Sequence Number:	Not reported
Consent/Final Order Respondent Name:	Not reported

Map ID
Direction
Distance
Elevation

MAP FINDINGS

Site

Database(s)

EDR ID Number
EPA ID Number

KENWORTH NW MARYSVILLE (Continued)

1001092022

Consent/Final Order Lead Agency: Not reported
Enforcement Type: Not reported
Enforcement Responsible Person: Not reported
Enforcement Responsible Sub-Organization: Not reported
SEP Sequence Number: Not reported
SEP Expenditure Amount: Not reported
SEP Scheduled Completion Date: Not reported
SEP Actual Date: Not reported
SEP Defaulted Date: Not reported
SEP Type: Not reported
SEP Type Description: Not reported
Proposed Amount: Not reported
Final Monetary Amount: Not reported
Paid Amount: Not reported
Final Count: Not reported
Final Amount: Not reported

Evaluation Action Summary:

Evaluation Date: 19961115
Evaluation Responsible Agency: State
Found Violation: No
Evaluation Type Description: COMPLIANCE ASSISTANCE VISIT
Evaluation Responsible Person Identifier: WAVAS
Evaluation Responsible Sub-Organization: NW
Actual Return to Compliance Date: Not reported
Scheduled Compliance Date: Not reported
Date of Request: Not reported
Date Response Received: Not reported
Request Agency: Not reported
Former Citation: Not reported

Evaluation Date: 19971106
Evaluation Responsible Agency: State
Found Violation: No
Evaluation Type Description: COMPLIANCE ASSISTANCE VISIT
Evaluation Responsible Person Identifier: WASMS
Evaluation Responsible Sub-Organization: NW
Actual Return to Compliance Date: Not reported
Scheduled Compliance Date: Not reported
Date of Request: Not reported
Date Response Received: Not reported
Request Agency: Not reported
Former Citation: Not reported

Evaluation Date: 20001115
Evaluation Responsible Agency: EPA
Found Violation: No
Evaluation Type Description: COMPLIANCE EVALUATION INSPECTION ON-SITE
Evaluation Responsible Person Identifier: R0JLB
Evaluation Responsible Sub-Organization: Not reported
Actual Return to Compliance Date: Not reported
Scheduled Compliance Date: Not reported
Date of Request: Not reported
Date Response Received: Not reported
Request Agency: Not reported
Former Citation: Not reported

Map ID
Direction
Distance
Elevation

MAP FINDINGS

Site

Database(s)

EDR ID Number
EPA ID Number

KENWORTH NW MARYSVILLE (Continued)

1001092022

FINDS:

Registry ID: 110005403107

Click Here:

Environmental Interest/Information System:

Washington Facility / Site Identification System (WA-FSIS) provides a means to query and display data maintained by the Washington Department of Ecology. This system contains key information for each facility/site that is currently, or has been, of interest to the Air Quality, Dam Safety, Hazardous Waste, Toxics Cleanup, and Water Quality Programs.

RCRAInfo is a national information system that supports the Resource Conservation and Recovery Act (RCRA) program through the tracking of events and activities related to facilities that generate, transport, and treat, store, or dispose of hazardous waste. RCRAInfo allows RCRA program staff to track the notification, permit, compliance, and corrective action activities required under RCRA.

[Click this hyperlink](#) while viewing on your computer to access additional FINDS: detail in the EDR Site Report.

ECHO:

Envid: 1001092022
Registry ID: 110005403107
DFR URL: <http://echo.epa.gov/detailed-facility-report?fid=110005403107>
Name: KENWORTH NW MARYSVILLE
Address: 11300 31ST DR NE
City,State,Zip: MARYSVILLE, WA 98271

WA MANIFEST:

Name: KENWORTH NW MARYSVILLE
Address: 11300 31ST DR NE
City,State,Zip: MARYSVILLE, WA 98271
Facility Address 2: Not reported
Facility ID: 44951331
EPA ID: WAR000006684
NAICS: 44131
State Waste Code Desc: Not reported
Federal Waste Code Desc: Not reported
Form Comm: Not reported
Data Year: Not reported
Permit by Rule: No
Mailing Address 2: Not reported
Treatment by Generator: No
Mixed Radioactive Waste: No
Importer of Hazardous Waste: No
Immediate Recycler: No
Treatment/Storage/Disposal/Recycling Facility: No
Generator of Dangerous Fuel Waste: No
Generator Marketing to Burner: No
Other Marketers (i.e., blender, distributor, etc.): No
Utility Boiler Burner: No
Industry Boiler Burner: No
Industrial Furnace: No
Smelter Defferal: No
Universal Waste: Not reported

Map ID
Direction
Distance
Elevation

MAP FINDINGS

Site

Database(s)

EDR ID Number
EPA ID Number

KENWORTH NW MARYSVILLE (Continued)

1001092022

Off-Specification:	Not reported
LN Address 2:	Not reported
Tax Reg #:	600014385
Business Type:	Truck Dealership
Mail Name:	Kenworth NW Marysville
Mailing Address:	11300 31ST DR NE
Mailing City,State,Zip:	MARYSVILLE, WA 98271-9429
Legal Organization Name:	Kenworth NW Inc
Legal Organization Type:	Private
Legal Contact:	Marshall Cymbaluk
Legal Address:	PO Box 98967
Legal Address 2:	Not reported
Legal City,State,Zip:	SEATAC, WA 98198
Legal Phone Number:	(206)433-5911
Legal Effective Date:	01/22/2001
Land Organization Name:	Not reported
Land Organization Type:	TribalLand
Land Contact:	Richard Snapps
Land Address:	7643 274th St NW
Land City,State,Zip:	Stanwood, WA 98292
Land Phone Number:	360-652-0376
Operator Organization Name:	Not reported
Operator Organization Type:	Private
Operator:	Ed Pitts
Operator Address:	11300 31st Dr NE
Operator Address 2:	Not reported
Operator City,State,Zip:	MARYSVILLE, WA 98271
Operator Phone Number:	(360)658-7049
Operator Effective Date:	02/15/2005
Site Contact:	Ed Pitts
Site Contact Address:	11300 31st Dr NE
Contact City,State,Zip:	MARYSVILLE, WA 98271
Site Contact Phone Number:	(360)658-7049
Site Contact Email:	epitts@kenworthnorthwest.com
Gen Status Code:	SQG
Monthly Generation:	No
Batch Generation:	No
One Time Generation:	No
Transport Own Waste:	No
Tranports Other Waste:	No
Recycler Onsite:	No
Transfer Facility:	No
Other Exemption:	Not reported
UW Battery Gen:	No
Used Oil Transporter:	No
Used Oil Transfer Facility:	No
Used Oil Processor:	No
Used Oil Refiner:	No
Used Oil Fuel Marketer Directs Shipments:	No
Used Oil Fuel Marketer Meets Specs:	No
Site Contact Address 2:	Not reported
SIC Code:	Not reported
CRK Number:	Not reported
Active:	Not reported
CAS Number:	Not reported
Chemical Name:	Not reported
EHS:	Not reported

Map ID
 Direction
 Distance
 Elevation

MAP FINDINGS

Site

Database(s)

EDR ID Number
 EPA ID Number

KENWORTH NW MARYSVILLE (Continued)

1001092022

EHS CAS Number: Not reported
 EHS Name: Not reported

X108 EASTBURY SALVAGE
NNE 6805 35TH AVE NE
1/4-1/2 TULALIP, WA 98271
0.301 mi.
1589 ft. Site 1 of 2 in cluster X

WA CSCSL S110036064
WA SWF/LF N/A
WA ALLSITES
WA SPILLS

Actual:
25 ft.

Focus Map:
4

CSCSL:
 Name: EASTBURY SALVAGE
 Address: 6805 35TH AVE NE
 City,State,Zip: TULALIP, WA 98271
 Facility ID: 4281861
 Region: Northwest
 Lat/Long: 48.057774313656 / -122.1855311767
 Clean Up Siteid: 14881
 Site Status: Tracked by EPA
 Contaminant Name: Petroleum-Other
 Alternate Site Names: JL Eastbury Salvage Metals & Auto Wrecki
 Site Rank: Not reported
 Has Institutional Control: Not reported
 Past VCP: Not reported
 Current VCP: Not reported
 Ground Water: Not reported
 Surface Water: Not reported
 Soil: Suspected
 Sediment: Not reported
 Air: Not reported
 Bedrock: Not reported
 Responsible Unit: EPA

SWF/LF:
 Name: JK EASTBURY SALVAGE
 Address: 6805 35TH AVE NE
 City,State,Zip: TULALIP, WA 98271
 Facility ID: 1326
 Region: STATE
 Permit Status: Exempt
 Contact Organization: JK Eastbury Salvage
 Contact Address1: 6805 35th Ave Ne
 Contact Address2: Not reported
 Contact City: Tulalip
 Contact State: WA
 Contact Postal: 98271
 Contact EMail: Not reported
 Contact Phone: (360) 659-1540
 Contact Phone Ext: Not reported
 Permit No: Not reported
 Phone: Not reported
 Operator Name: Not reported
 Operator Organization: JK Eastbury Salvage
 Operator EMail: Not reported
 Operator Title: Not reported
 Recycle Survey Code: 43
 Ownership: Not reported
 Facility Type: Material Recovery Facility (exempt)

Map ID
Direction
Distance
Elevation

MAP FINDINGS

Site

Database(s)

EDR ID Number
EPA ID Number

EASTBURY SALVAGE (Continued)

S110036064

Contact Name: Jim Eastbury
Contact Title: Owner
Year Closed: Not reported
Open to Public Flag: No
Website: Not reported
Operational Status: Closed
Recycle Survey Required: No
Latitude: 48.0574069
Longitude: -122.1865979

ALLSITES:

Name: EASTBURY SALVAGE
Facility Id: 4281861

Interaction: 14367
Interaction 1: A
Interaction 2: RECOVERY
Ecology Program: SOLIDWASTE
Program Data: SWFD
Facility Alt.: Eastbury Salvage
Program ID: Not reported
Date Interaction: 1900-01-01 00:00:00
Date Interaction 3: Energy Recovery
Latitude: 48.057768207999999
Longitude: -122.18552824

Interaction: 115886
Interaction 1: A
Interaction 2: RSVP
Ecology Program: HAZWASTE
Program Data: RSVP
Facility Alt.: JL Eastbury Salvage Metals & Auto Wrecki
Program ID: Not reported
Date Interaction: 2007-10-23 00:00:00
Date Interaction 3: Revised Site Visit Progra
Latitude: 48.057768207999999
Longitude: -122.18552824

Interaction: 129878
Interaction 1: A
Interaction 2: INDPNDNT
Ecology Program: TOXICS
Program Data: ISIS
Facility Alt.: Eastbury Salvage
Program ID: Not reported
Date Interaction: 2008-12-26 00:00:00
Date Interaction 3: Independent Cleanup
Latitude: 48.057768207999999
Longitude: -122.18552824

SPILLS ERTS:

Facility Site ID: Not reported
Name: Not reported

Map ID
Direction
Distance
Elevation

MAP FINDINGS

Site

Database(s)

EDR ID Number
EPA ID Number

EASTBURY SALVAGE (Continued)

S110036064

Address: 6805 35TH AVE NE
City,State,Zip: TULALIP, WA 98271
Program Name: Toxics Cleanup
Incident ID: 600267
Incident Status: Historic
Incident Date: Not reported
Initial Report Activity Name: Unknown
Initial Report Cause Category: Human error
Initial Report Cause Name: Unknown
Initial Report Medium Name: Soil
Initial Report Medium Category: Ground
Initial Report Source Name: Undetermined
Initial Report Source Category: Historical
Initial Report Substance Name: Unknown
Initial Report Substance Category: Oil
Initial Report Substance Quantity: Not reported
Initial Report Substance Unit Of Measure: Not reported
Potentially Responsible Party First Name: ESTELL
Potentially Responsible Party Last Name: KING
Potentially Responsible Party Organization: KING PROPERTY / EASTBURY SALVAGE
External Reference Number: 360-659-1285 FAX
Latitude: Not reported
Longitude: Not reported

X109
NNE
1/4-1/2
0.301 mi.
1589 ft.

EASTBURY SALVAGE METALS AND WRECKING
6805 35TH AVE NE
MARYSVILLE, WA 98217
Site 2 of 2 in cluster X

SEMS-ARCHIVE 1011845439
LEAD SMELTERS WAN001002741

Actual:
25 ft.
Focus Map:
4

SEMS Archive:
Site ID: 1002741
EPA ID: WAN001002741
Name: EASTBURY SALVAGE METALS AND WRECKING
Address: 6805 35TH AVE NE
Address 2: Not reported
City,State,Zip: MARYSVILLE, WA 98217
Cong District: Not reported
FIPS Code: 53061
FF: N
NPL: Not on the NPL
Non NPL Status: NFRAP-Site does not qualify for the NPL based on existing information

SEMS Archive Detail:

Region: 10
Site ID: 1002741
EPA ID: WAN001002741
Site Name: EASTBURY SALVAGE METALS AND WRECKING
NPL: N
FF: N
OU: 00
Action Code: VS
Action Name: ARCH SITE
SEQ: 1
Start Date: Not reported
Finish Date: 2010-11-03 04:00:00
Qual: Not reported
Current Action Lead: EPA Perf In-Hse

Map ID
Direction
Distance
Elevation

MAP FINDINGS

Site

Database(s)

EDR ID Number
EPA ID Number

EASTBURY SALVAGE METALS AND WRECKING (Continued)

1011845439

Region: 10
Site ID: 1002741
EPA ID: WAN001002741
Site Name: EASTBURY SALVAGE METALS AND WRECKING
NPL: N
FF: N
OU: 00
Action Code: DS
Action Name: DISCVRY
SEQ: 1
Start Date: 2008-07-11 05:00:00
Finish Date: 2008-07-11 05:00:00
Qual: Not reported
Current Action Lead: EPA Perf

Region: 10
Site ID: 1002741
EPA ID: WAN001002741
Site Name: EASTBURY SALVAGE METALS AND WRECKING
NPL: N
FF: N
OU: 00
Action Code: PA
Action Name: PA
SEQ: 1
Start Date: 2008-07-15 05:00:00
Finish Date: 2008-12-15 05:00:00
Qual: H
Current Action Lead: EPA Perf

Region: 10
Site ID: 1002741
EPA ID: WAN001002741
Site Name: EASTBURY SALVAGE METALS AND WRECKING
NPL: N
FF: N
OU: 00
Action Code: SI
Action Name: SI
SEQ: 1
Start Date: 2008-12-15 05:00:00
Finish Date: 2010-11-03 04:00:00
Qual: N
Current Action Lead: EPA Perf

Lead Smelter Sites:

Site ID: 1002741
Facility Region Id: 10
Latitude: Not reported
Longitude: Not reported
CoC Ind: Not reported
Contaminant Name: Not reported
FF Ind: N
NAI: Y
Non-Primary Site-Sub Type: Not reported
NPL: Not on the NPL

Map ID
Direction
Distance
Elevation

MAP FINDINGS

Site

Database(s)

EDR ID Number
EPA ID Number

EASTBURY SALVAGE METALS AND WRECKING (Continued)

1011845439

Primary Site-Sub Type: Batteries/scrap metals/secondary smelting/precious metal recovery
(Recycling)
Special Initiative: Not reported

110
ENE
1/4-1/2
0.305 mi.
1613 ft.

CHARLIES STATE AVENUE COLLISION REPAIR
9015 STATE AVE
MARYSVILLE, WA 98270

WA ALLSITES 1004793773
RCRA NonGen / NLR WAD981763469
WA MANIFEST

Actual:
53 ft.
Focus Map:
2

ALLSITES:

Name: CHARLIES STATE AVENUE COLLISION REPAIR
Facility Id: 95598925

Interaction: 74284
Interaction 1: I
Interaction 2: HWG
Ecology Program: HAZWASTE
Program Data: TURBOWASTE
Facility Alt.: CHARLIES STATE AVENUE COLLISION REPAIR
Program ID: WAD981763469
Date Interaction: 1987-01-15 00:00:00
Date Interaction 3: Hazardous Waste Generator
Latitude: 48.077414341000001
Longitude: -122.17568501700001

Interaction: 90275
Interaction 1: I
Interaction 2: HWG
Ecology Program: HAZWASTE
Program Data: TURBOWASTE
Facility Alt.: Charles State Avenue Collision Repair
Program ID: WAD981763469
Date Interaction: 2009-12-31 00:00:00
Date Interaction 3: Hazardous Waste Generator
Latitude: 48.077414341000001
Longitude: -122.17568501700001

Interaction: 76994
Interaction 1: I
Interaction 2: HWOTHER
Ecology Program: HAZWASTE
Program Data: TURBOWASTE
Facility Alt.: CHARLIES STATE AVENUE COLLISION REPAIR
Program ID: WAD981763469
Date Interaction: 2008-12-31 00:00:00
Date Interaction 3: Haz Waste Management Acti
Latitude: 48.077414341000001
Longitude: -122.17568501700001

RCRA NonGen / NLR:

Date Form Received by Agency: 20150123
Handler Name: CHARLIES STATE AVENUE COLLISION REPAIR
Handler Address: 9015 STATE AVE

Map ID
Direction
Distance
Elevation

MAP FINDINGS

Site

Database(s)

EDR ID Number
EPA ID Number

CHARLIES STATE AVENUE COLLISION REPAIR (Continued)

1004793773

Handler City,State,Zip:	MARYSVILLE, WA 98270
EPA ID:	WAD981763469
Contact Name:	SUZY ROBINSON
Contact Address:	9015 STATE AVE
Contact City,State,Zip:	MARYSVILLE, WA 98270
Contact Telephone:	360-653-3094
Contact Fax:	Not reported
Contact Email:	RONDA@STATEAVE.COM
Contact Title:	Not reported
EPA Region:	10
Land Type:	Private
Federal Waste Generator Description:	Not a generator, verified
Non-Notifier:	Not reported
Biennial Report Cycle:	Not reported
Accessibility:	Not reported
Active Site Indicator:	Not reported
State District Owner:	WA
State District:	NWRO
Mailing Address:	9015 STATE AVE
Mailing City,State,Zip:	MARYSVILLE, WA 98270
Owner Name:	CHARILES STATE AVENUE COLLISION REPAIR
Owner Type:	Private
Operator Name:	CRUZEN, CHARLES
Operator Type:	Private
Short-Term Generator Activity:	No
Importer Activity:	No
Mixed Waste Generator:	No
Transporter Activity:	No
Transfer Facility Activity:	No
Recycler Activity with Storage:	No
Small Quantity On-Site Burner Exemption:	No
Smelting Melting and Refining Furnace Exemption:	No
Underground Injection Control:	No
Off-Site Waste Receipt:	No
Universal Waste Indicator:	No
Universal Waste Destination Facility:	No
Federal Universal Waste:	No
Active Site Fed-Reg Treatment Storage and Disposal Facility:	Not reported
Active Site Converter Treatment storage and Disposal Facility:	Not reported
Active Site State-Reg Treatment Storage and Disposal Facility:	Not reported
Active Site State-Reg Handler:	---
Federal Facility Indicator:	Not reported
Hazardous Secondary Material Indicator:	NN
Sub-Part K Indicator:	Not reported
Commercial TSD Indicator:	No
Treatment Storage and Disposal Type:	Not reported
2018 GPRA Permit Baseline:	Not on the Baseline
2018 GPRA Renewals Baseline:	Not on the Baseline
Permit Renewals Workload Universe:	Not reported
Permit Workload Universe:	Not reported
Permit Progress Universe:	Not reported
Post-Closure Workload Universe:	Not reported
Closure Workload Universe:	Not reported
202 GPRA Corrective Action Baseline:	No
Corrective Action Workload Universe:	No
Subject to Corrective Action Universe:	No
Non-TSDFs Where RCRA CA has Been Imposed Universe:	No

Map ID
Direction
Distance
Elevation

MAP FINDINGS

Site

Database(s)

EDR ID Number
EPA ID Number

CHARLIES STATE AVENUE COLLISION REPAIR (Continued)

1004793773

TSDFs Potentially Subject to CA Under 3004 (u)/(v) Universe:	No
TSDFs Only Subject to CA under Discretionary Auth Universe:	No
Corrective Action Priority Ranking:	No NCAPS ranking
Environmental Control Indicator:	No
Institutional Control Indicator:	No
Human Exposure Controls Indicator:	N/A
Groundwater Controls Indicator:	N/A
Operating TSDF Universe:	Not reported
Full Enforcement Universe:	Not reported
Significant Non-Complier Universe:	No
Unaddressed Significant Non-Complier Universe:	No
Addressed Significant Non-Complier Universe:	No
Significant Non-Complier With a Compliance Schedule Universe:	No
Financial Assurance Required:	Not reported
Handler Date of Last Change:	20180508
Recognized Trader-Importer:	No
Recognized Trader-Exporter:	No
Importer of Spent Lead Acid Batteries:	No
Exporter of Spent Lead Acid Batteries:	No
Recycler Activity Without Storage:	No
Manifest Broker:	No
Sub-Part P Indicator:	No

Biennial: List of Years

Year: 2011

[Click Here for Biennial Reporting System Data:](#)

Year: 2009

[Click Here for Biennial Reporting System Data:](#)

Year: 2007

[Click Here for Biennial Reporting System Data:](#)

Year: 2005

[Click Here for Biennial Reporting System Data:](#)

Year: 2003

[Click Here for Biennial Reporting System Data:](#)

Hazardous Waste Summary:

Waste Code: D001
Waste Description: IGNITABLE WASTE

Waste Code: D005
Waste Description: BARIUM

Waste Code: D006
Waste Description: CADMIUM

Waste Code: D007
Waste Description: CHROMIUM

Waste Code: F003
Waste Description: THE FOLLOWING SPENT NONHALOGENATED SOLVENTS: XYLENE, ACETONE, ETHYL ACETATE, ETHYL BENZENE, ETHYL ETHER, METHYL ISOBUTYL KETONE, N-BUTYL

Map ID
Direction
Distance
Elevation

MAP FINDINGS

Site

Database(s)

EDR ID Number
EPA ID Number

CHARLIES STATE AVENUE COLLISION REPAIR (Continued)

1004793773

ALCOHOL, CYCLOHEXANONE, AND METHANOL; ALL SPENT SOLVENT MIXTURES/BLENDS CONTAINING, BEFORE USE, ONLY THE ABOVE SPENT NONHALOGENATED SOLVENTS; AND ALL SPENT SOLVENT MIXTURES/BLENDS CONTAINING, BEFORE USE, ONE OR MORE OF THE ABOVE NONHALOGENATED SOLVENTS, AND A TOTAL OF TEN PERCENT OR MORE (BY VOLUME) OF ONE OR MORE OF THOSE SOLVENTS LISTED IN F001, F002, F004, AND F005; AND STILL BOTTOMS FROM THE RECOVERY OF THESE SPENT SOLVENTS AND SPENT SOLVENT MIXTURES.

Waste Code: F005

Waste Description: THE FOLLOWING SPENT NONHALOGENATED SOLVENTS: TOLUENE, METHYL ETHYL KETONE, CARBON DISULFIDE, ISOBUTANOL, PYRIDINE, BENZENE, 2-ETHOXYETHANOL, AND 2-NITROPROPANE; ALL SPENT SOLVENT MIXTURES/BLENDS CONTAINING, BEFORE USE, A TOTAL OF TEN PERCENT OR MORE (BY VOLUME) OF ONE OR MORE OF THE ABOVE NONHALOGENATED SOLVENTS OR THOSE SOLVENTS LISTED IN F001, F002, OR F004; AND STILL BOTTOMS FROM THE RECOVERY OF THESE SPENT SOLVENTS AND SPENT SOLVENT MIXTURES.

Handler - Owner Operator:

Owner/Operator Indicator: Owner
Owner/Operator Name: CRUZEN, CHARLES
Legal Status: Private
Date Became Current: Not reported
Date Ended Current: Not reported
Owner/Operator Address: 1312 GRAND AVE
Owner/Operator City,State,Zip: EVERETT, WA 98201
Owner/Operator Telephone: 360-252-4398
Owner/Operator Telephone Ext: Not reported
Owner/Operator Fax: Not reported
Owner/Operator Email: Not reported

Owner/Operator Indicator: Owner
Owner/Operator Name: CHARLIES STATE AVENUE COLLISION REPAIR
Legal Status: Private
Date Became Current: Not reported
Date Ended Current: Not reported
Owner/Operator Address: 9015 STATE AVE
Owner/Operator City,State,Zip: MARYSVILLE, WA 98270
Owner/Operator Telephone: 000-000-0000
Owner/Operator Telephone Ext: Not reported
Owner/Operator Fax: Not reported
Owner/Operator Email: Not reported

Owner/Operator Indicator: Owner
Owner/Operator Name: CHARLIES STATE AVENUE COLLISION REPAIR
Legal Status: Private
Date Became Current: Not reported
Date Ended Current: Not reported
Owner/Operator Address: 9015 STATE AVE
Owner/Operator City,State,Zip: MARYSVILLE, WA 98270
Owner/Operator Telephone: 000-000-0000
Owner/Operator Telephone Ext: Not reported
Owner/Operator Fax: Not reported
Owner/Operator Email: Not reported

Owner/Operator Indicator: Owner
Owner/Operator Name: CHARLIES STATE AVENUE COLLISION REPAIR

Map ID
Direction
Distance
Elevation

MAP FINDINGS

Site

Database(s)

EDR ID Number
EPA ID Number

CHARLIES STATE AVENUE COLLISION REPAIR (Continued)

1004793773

Legal Status:	Private
Date Became Current:	Not reported
Date Ended Current:	Not reported
Owner/Operator Address:	9015 STATE AVE
Owner/Operator City,State,Zip:	MARYSVILLE, WA 98270
Owner/Operator Telephone:	000-000-0000
Owner/Operator Telephone Ext:	Not reported
Owner/Operator Fax:	Not reported
Owner/Operator Email:	Not reported
Owner/Operator Indicator:	Owner
Owner/Operator Name:	CHARLIES STATE AVENUE COLLISION REPAIR
Legal Status:	Private
Date Became Current:	Not reported
Date Ended Current:	Not reported
Owner/Operator Address:	9015 STATE AVE
Owner/Operator City,State,Zip:	MARYSVILLE, WA 98270
Owner/Operator Telephone:	000-000-0000
Owner/Operator Telephone Ext:	Not reported
Owner/Operator Fax:	Not reported
Owner/Operator Email:	Not reported
Owner/Operator Indicator:	Owner
Owner/Operator Name:	CRUZEN, CHARLES
Legal Status:	Private
Date Became Current:	Not reported
Date Ended Current:	Not reported
Owner/Operator Address:	1312 GRAND AVE
Owner/Operator City,State,Zip:	EVERETT, WA 98201
Owner/Operator Telephone:	360-252-4398
Owner/Operator Telephone Ext:	Not reported
Owner/Operator Fax:	Not reported
Owner/Operator Email:	Not reported
Owner/Operator Indicator:	Operator
Owner/Operator Name:	CRUZEN, CHARLES
Legal Status:	Private
Date Became Current:	Not reported
Date Ended Current:	Not reported
Owner/Operator Address:	9015 STATE AVE
Owner/Operator City,State,Zip:	MARYSVILLE, WA 98270
Owner/Operator Telephone:	360-653-3094
Owner/Operator Telephone Ext:	Not reported
Owner/Operator Fax:	Not reported
Owner/Operator Email:	Not reported
Owner/Operator Indicator:	Owner
Owner/Operator Name:	CHARILES STATE AVENUE COLLISION REPAIR
Legal Status:	Private
Date Became Current:	19960813
Date Ended Current:	Not reported
Owner/Operator Address:	1312 GRAND AVE
Owner/Operator City,State,Zip:	EVERETT, WA 98201
Owner/Operator Telephone:	360-252-4398
Owner/Operator Telephone Ext:	Not reported
Owner/Operator Fax:	Not reported
Owner/Operator Email:	Not reported

Map ID
Direction
Distance
Elevation

MAP FINDINGS

Site

Database(s)

EDR ID Number
EPA ID Number

CHARLIES STATE AVENUE COLLISION REPAIR (Continued)

1004793773

Owner/Operator Indicator: Owner
Owner/Operator Name: CHARILES STATE AVENUE COLLISION REPAIR
Legal Status: Private
Date Became Current: 19960813
Date Ended Current: Not reported
Owner/Operator Address: 1312 GRAND AVE
Owner/Operator City,State,Zip: EVERETT, WA 98201
Owner/Operator Telephone: 360-252-4398
Owner/Operator Telephone Ext: Not reported
Owner/Operator Fax: Not reported
Owner/Operator Email: Not reported

Owner/Operator Indicator: Owner
Owner/Operator Name: CHARILES STATE AVENUE COLLISION REPAIR
Legal Status: Private
Date Became Current: 19960813
Date Ended Current: Not reported
Owner/Operator Address: 1312 GRAND AVE
Owner/Operator City,State,Zip: EVERETT, WA 98201
Owner/Operator Telephone: 360-252-4398
Owner/Operator Telephone Ext: Not reported
Owner/Operator Fax: Not reported
Owner/Operator Email: Not reported

Owner/Operator Indicator: Operator
Owner/Operator Name: CRUZEN, CHARLES
Legal Status: Private
Date Became Current: Not reported
Date Ended Current: Not reported
Owner/Operator Address: 9015 STATE AVE
Owner/Operator City,State,Zip: MARYSVILLE, WA 98270
Owner/Operator Telephone: 360-653-3094
Owner/Operator Telephone Ext: Not reported
Owner/Operator Fax: Not reported
Owner/Operator Email: Not reported

Owner/Operator Indicator: Owner
Owner/Operator Name: CRUZEN, CHARLES
Legal Status: Private
Date Became Current: Not reported
Date Ended Current: Not reported
Owner/Operator Address: 1312 GRAND AVE
Owner/Operator City,State,Zip: EVERETT, WA 98201
Owner/Operator Telephone: 360-252-4398
Owner/Operator Telephone Ext: Not reported
Owner/Operator Fax: Not reported
Owner/Operator Email: Not reported

Owner/Operator Indicator: Operator
Owner/Operator Name: CHARLES CRUZEN
Legal Status: Private
Date Became Current: 19960813
Date Ended Current: Not reported
Owner/Operator Address: 9015 STATE AVE
Owner/Operator City,State,Zip: MARYSVILLE, WA 98270-2502
Owner/Operator Telephone: Not reported
Owner/Operator Telephone Ext: Not reported

Map ID
Direction
Distance
Elevation

MAP FINDINGS

Site

Database(s)

EDR ID Number
EPA ID Number

CHARLIES STATE AVENUE COLLISION REPAIR (Continued)

1004793773

Owner/Operator Fax:	Not reported
Owner/Operator Email:	Not reported
Owner/Operator Indicator:	Operator
Owner/Operator Name:	CHARLES CRUZEN
Legal Status:	Private
Date Became Current:	19960813
Date Ended Current:	Not reported
Owner/Operator Address:	9015 STATE AVE
Owner/Operator City,State,Zip:	MARYSVILLE, WA 98270-2502
Owner/Operator Telephone:	Not reported
Owner/Operator Telephone Ext:	Not reported
Owner/Operator Fax:	Not reported
Owner/Operator Email:	Not reported
Owner/Operator Indicator:	Operator
Owner/Operator Name:	CHARILES STATE AVENUE COLLISION REPAIR
Legal Status:	Private
Date Became Current:	Not reported
Date Ended Current:	Not reported
Owner/Operator Address:	1312 GRAND AVE
Owner/Operator City,State,Zip:	EVERETT, WA 98201-1606
Owner/Operator Telephone:	360-252-4398
Owner/Operator Telephone Ext:	Not reported
Owner/Operator Fax:	Not reported
Owner/Operator Email:	Not reported
Owner/Operator Indicator:	Owner
Owner/Operator Name:	CHARLIES STATE AVENUE COLLISION REPAIR
Legal Status:	Private
Date Became Current:	Not reported
Date Ended Current:	Not reported
Owner/Operator Address:	9015 STATE AVE
Owner/Operator City,State,Zip:	MARYSVILLE, WA 98270
Owner/Operator Telephone:	000-000-0000
Owner/Operator Telephone Ext:	Not reported
Owner/Operator Fax:	Not reported
Owner/Operator Email:	Not reported
Owner/Operator Indicator:	Owner
Owner/Operator Name:	CHARLIES STATE AVENUE COLLISION REPAIR
Legal Status:	Private
Date Became Current:	Not reported
Date Ended Current:	Not reported
Owner/Operator Address:	9015 STATE AVE
Owner/Operator City,State,Zip:	MARYSVILLE, WA 98270
Owner/Operator Telephone:	000-000-0000
Owner/Operator Telephone Ext:	Not reported
Owner/Operator Fax:	Not reported
Owner/Operator Email:	Not reported
Owner/Operator Indicator:	Owner
Owner/Operator Name:	CHARILES STATE AVENUE COLLISION REPAIR
Legal Status:	Private
Date Became Current:	19960813
Date Ended Current:	Not reported
Owner/Operator Address:	1312 GRAND AVE

Map ID
Direction
Distance
Elevation

MAP FINDINGS

Site

Database(s)

EDR ID Number
EPA ID Number

CHARLIES STATE AVENUE COLLISION REPAIR (Continued)

1004793773

Owner/Operator City,State,Zip: EVERETT, WA 98201
Owner/Operator Telephone: 360-252-4398
Owner/Operator Telephone Ext: Not reported
Owner/Operator Fax: Not reported
Owner/Operator Email: Not reported

Owner/Operator Indicator: Owner
Owner/Operator Name: CHARILES STATE AVENUE COLLISION REPAIR
Legal Status: Private
Date Became Current: 19960813
Date Ended Current: Not reported
Owner/Operator Address: 1312 GRAND AVE
Owner/Operator City,State,Zip: EVERETT, WA 98201
Owner/Operator Telephone: 360-252-4398
Owner/Operator Telephone Ext: Not reported
Owner/Operator Fax: Not reported
Owner/Operator Email: Not reported

Owner/Operator Indicator: Owner
Owner/Operator Name: CHARILES STATE AVENUE COLLISION REPAIR
Legal Status: Private
Date Became Current: 19960813
Date Ended Current: Not reported
Owner/Operator Address: 1312 GRAND AVE
Owner/Operator City,State,Zip: EVERETT, WA 98201
Owner/Operator Telephone: 360-252-4398
Owner/Operator Telephone Ext: Not reported
Owner/Operator Fax: Not reported
Owner/Operator Email: Not reported

Owner/Operator Indicator: Owner
Owner/Operator Name: CRUZEN, CHARLES
Legal Status: Private
Date Became Current: Not reported
Date Ended Current: Not reported
Owner/Operator Address: 1312 GRAND AVE
Owner/Operator City,State,Zip: EVERETT, WA 98201
Owner/Operator Telephone: 360-252-4398
Owner/Operator Telephone Ext: Not reported
Owner/Operator Fax: Not reported
Owner/Operator Email: Not reported

Owner/Operator Indicator: Operator
Owner/Operator Name: CRUZEN, CHARLES
Legal Status: Private
Date Became Current: Not reported
Date Ended Current: Not reported
Owner/Operator Address: 9015 STATE AVE
Owner/Operator City,State,Zip: MARYSVILLE, WA 98270
Owner/Operator Telephone: 360-653-3094
Owner/Operator Telephone Ext: Not reported
Owner/Operator Fax: Not reported
Owner/Operator Email: Not reported

Owner/Operator Indicator: Owner
Owner/Operator Name: CHARILES STATE AVENUE COLLISION REPAIR
Legal Status: Private

Map ID
Direction
Distance
Elevation

MAP FINDINGS

Site

Database(s)

EDR ID Number
EPA ID Number

CHARLIES STATE AVENUE COLLISION REPAIR (Continued)

1004793773

Date Became Current:	19960813
Date Ended Current:	Not reported
Owner/Operator Address:	1312 GRAND AVE
Owner/Operator City,State,Zip:	EVERETT, WA 98201
Owner/Operator Telephone:	360-252-4398
Owner/Operator Telephone Ext:	Not reported
Owner/Operator Fax:	Not reported
Owner/Operator Email:	Not reported
Owner/Operator Indicator:	Owner
Owner/Operator Name:	CHARILES STATE AVENUE COLLISION REPAIR
Legal Status:	Private
Date Became Current:	19960813
Date Ended Current:	Not reported
Owner/Operator Address:	1312 GRAND AVE
Owner/Operator City,State,Zip:	EVERETT, WA 98201
Owner/Operator Telephone:	360-252-4398
Owner/Operator Telephone Ext:	Not reported
Owner/Operator Fax:	Not reported
Owner/Operator Email:	Not reported
Owner/Operator Indicator:	Operator
Owner/Operator Name:	CRUZEN, CHARLES
Legal Status:	Private
Date Became Current:	Not reported
Date Ended Current:	Not reported
Owner/Operator Address:	9015 STATE AVE
Owner/Operator City,State,Zip:	MARYSVILLE, WA 98270
Owner/Operator Telephone:	360-653-3094
Owner/Operator Telephone Ext:	Not reported
Owner/Operator Fax:	Not reported
Owner/Operator Email:	Not reported
Owner/Operator Indicator:	Operator
Owner/Operator Name:	CRUZEN, CHARLES
Legal Status:	Private
Date Became Current:	Not reported
Date Ended Current:	Not reported
Owner/Operator Address:	9015 STATE AVE
Owner/Operator City,State,Zip:	MARYSVILLE, WA 98270
Owner/Operator Telephone:	360-653-3094
Owner/Operator Telephone Ext:	Not reported
Owner/Operator Fax:	Not reported
Owner/Operator Email:	Not reported
Owner/Operator Indicator:	Operator
Owner/Operator Name:	CRUZEN, CHARLES
Legal Status:	Private
Date Became Current:	Not reported
Date Ended Current:	Not reported
Owner/Operator Address:	9015 STATE AVE
Owner/Operator City,State,Zip:	MARYSVILLE, WA 98270
Owner/Operator Telephone:	360-653-3094
Owner/Operator Telephone Ext:	Not reported
Owner/Operator Fax:	Not reported
Owner/Operator Email:	Not reported

Map ID
Direction
Distance
Elevation

MAP FINDINGS

Site

Database(s)

EDR ID Number
EPA ID Number

CHARLIES STATE AVENUE COLLISION REPAIR (Continued)

1004793773

Owner/Operator Indicator: Owner
Owner/Operator Name: CRUZEN, CHARLES
Legal Status: Private
Date Became Current: Not reported
Date Ended Current: Not reported
Owner/Operator Address: 1312 GRAND AVE
Owner/Operator City,State,Zip: EVERETT, WA 98201
Owner/Operator Telephone: 360-252-4398
Owner/Operator Telephone Ext: Not reported
Owner/Operator Fax: Not reported
Owner/Operator Email: Not reported

Owner/Operator Indicator: Operator
Owner/Operator Name: CRUZEN, CHARLES
Legal Status: Private
Date Became Current: Not reported
Date Ended Current: Not reported
Owner/Operator Address: 9015 STATE AVE
Owner/Operator City,State,Zip: MARYSVILLE, WA 98270
Owner/Operator Telephone: 360-653-3094
Owner/Operator Telephone Ext: Not reported
Owner/Operator Fax: Not reported
Owner/Operator Email: Not reported

Owner/Operator Indicator: Operator
Owner/Operator Name: CRUZEN, CHARLES
Legal Status: Private
Date Became Current: Not reported
Date Ended Current: Not reported
Owner/Operator Address: 9015 STATE AVE
Owner/Operator City,State,Zip: MARYSVILLE, WA 98270
Owner/Operator Telephone: 360-653-3094
Owner/Operator Telephone Ext: Not reported
Owner/Operator Fax: Not reported
Owner/Operator Email: Not reported

Owner/Operator Indicator: Owner
Owner/Operator Name: CRUZEN, CHARLES
Legal Status: Private
Date Became Current: Not reported
Date Ended Current: Not reported
Owner/Operator Address: 1312 GRAND AVE
Owner/Operator City,State,Zip: EVERETT, WA 98201
Owner/Operator Telephone: 360-252-4398
Owner/Operator Telephone Ext: Not reported
Owner/Operator Fax: Not reported
Owner/Operator Email: Not reported

Owner/Operator Indicator: Operator
Owner/Operator Name: CHARLES CRUZEN
Legal Status: Private
Date Became Current: 19960813
Date Ended Current: Not reported
Owner/Operator Address: 9015 STATE AVE
Owner/Operator City,State,Zip: MARYSVILLE, WA 98270-2502
Owner/Operator Telephone: 360-653-3094
Owner/Operator Telephone Ext: Not reported

Map ID
Direction
Distance
Elevation

MAP FINDINGS

Site

Database(s)

EDR ID Number
EPA ID Number

CHARLIES STATE AVENUE COLLISION REPAIR (Continued)

1004793773

Owner/Operator Fax:	Not reported
Owner/Operator Email:	Not reported
Owner/Operator Indicator:	Owner
Owner/Operator Name:	CRUZEN, CHARLES
Legal Status:	Private
Date Became Current:	Not reported
Date Ended Current:	Not reported
Owner/Operator Address:	1312 GRAND AVE
Owner/Operator City,State,Zip:	EVERETT, WA 98201-1606
Owner/Operator Telephone:	360-252-4398
Owner/Operator Telephone Ext:	Not reported
Owner/Operator Fax:	Not reported
Owner/Operator Email:	Not reported
Owner/Operator Indicator:	Owner
Owner/Operator Name:	CHARLIES STATE AVENUE COLLISION REPAIR
Legal Status:	Private
Date Became Current:	Not reported
Date Ended Current:	Not reported
Owner/Operator Address:	9015 STATE AVE
Owner/Operator City,State,Zip:	MARYSVILLE, WA 98270
Owner/Operator Telephone:	000-000-0000
Owner/Operator Telephone Ext:	Not reported
Owner/Operator Fax:	Not reported
Owner/Operator Email:	Not reported
Owner/Operator Indicator:	Owner
Owner/Operator Name:	CHARILES STATE AVENUE COLLISION REPAIR
Legal Status:	Private
Date Became Current:	19960813
Date Ended Current:	Not reported
Owner/Operator Address:	1312 GRAND AVE
Owner/Operator City,State,Zip:	EVERETT, WA 98201
Owner/Operator Telephone:	360-252-4398
Owner/Operator Telephone Ext:	Not reported
Owner/Operator Fax:	Not reported
Owner/Operator Email:	Not reported
Owner/Operator Indicator:	Operator
Owner/Operator Name:	CRUZEN, CHARLES
Legal Status:	Private
Date Became Current:	Not reported
Date Ended Current:	Not reported
Owner/Operator Address:	9015 STATE AVE
Owner/Operator City,State,Zip:	MARYSVILLE, WA 98270
Owner/Operator Telephone:	360-653-3094
Owner/Operator Telephone Ext:	Not reported
Owner/Operator Fax:	Not reported
Owner/Operator Email:	Not reported
Owner/Operator Indicator:	Owner
Owner/Operator Name:	CRUZEN, CHARLES
Legal Status:	Private
Date Became Current:	Not reported
Date Ended Current:	Not reported
Owner/Operator Address:	1312 GRAND AVE

Map ID
Direction
Distance
Elevation

MAP FINDINGS

Site

Database(s)

EDR ID Number
EPA ID Number

CHARLIES STATE AVENUE COLLISION REPAIR (Continued)

1004793773

Owner/Operator City,State,Zip: EVERETT, WA 98201
Owner/Operator Telephone: 360-252-4398
Owner/Operator Telephone Ext: Not reported
Owner/Operator Fax: Not reported
Owner/Operator Email: Not reported

Owner/Operator Indicator: Owner
Owner/Operator Name: CRUZEN, CHARLES
Legal Status: Private
Date Became Current: Not reported
Date Ended Current: Not reported
Owner/Operator Address: 1312 GRAND AVE
Owner/Operator City,State,Zip: EVERETT, WA 98201
Owner/Operator Telephone: 360-252-4398
Owner/Operator Telephone Ext: Not reported
Owner/Operator Fax: Not reported
Owner/Operator Email: Not reported

Owner/Operator Indicator: Operator
Owner/Operator Name: CRUZEN, CHARLES
Legal Status: Private
Date Became Current: Not reported
Date Ended Current: Not reported
Owner/Operator Address: 9015 STATE AVE
Owner/Operator City,State,Zip: MARYSVILLE, WA 98270
Owner/Operator Telephone: 360-653-3094
Owner/Operator Telephone Ext: Not reported
Owner/Operator Fax: Not reported
Owner/Operator Email: Not reported

Owner/Operator Indicator: Owner
Owner/Operator Name: CRUZEN, CHARLES
Legal Status: Private
Date Became Current: Not reported
Date Ended Current: Not reported
Owner/Operator Address: 1312 GRAND AVE
Owner/Operator City,State,Zip: EVERETT, WA 98201
Owner/Operator Telephone: 360-252-4398
Owner/Operator Telephone Ext: Not reported
Owner/Operator Fax: Not reported
Owner/Operator Email: Not reported

Owner/Operator Indicator: Owner
Owner/Operator Name: CRUZEN, CHARLES
Legal Status: Private
Date Became Current: Not reported
Date Ended Current: Not reported
Owner/Operator Address: 1312 GRAND AVE
Owner/Operator City,State,Zip: EVERETT, WA 98201
Owner/Operator Telephone: 360-252-4398
Owner/Operator Telephone Ext: Not reported
Owner/Operator Fax: Not reported
Owner/Operator Email: Not reported

Owner/Operator Indicator: Owner
Owner/Operator Name: CRUZEN, CHARLES
Legal Status: Private

Map ID
Direction
Distance
Elevation

MAP FINDINGS

Site

Database(s)

EDR ID Number
EPA ID Number

CHARLIES STATE AVENUE COLLISION REPAIR (Continued)

1004793773

Date Became Current:	Not reported
Date Ended Current:	Not reported
Owner/Operator Address:	1312 GRAND AVE
Owner/Operator City,State,Zip:	EVERETT, WA 98201
Owner/Operator Telephone:	360-252-4398
Owner/Operator Telephone Ext:	Not reported
Owner/Operator Fax:	Not reported
Owner/Operator Email:	Not reported
Owner/Operator Indicator:	Owner
Owner/Operator Name:	CHARILES STATE AVENUE COLLISION REPAIR
Legal Status:	Private
Date Became Current:	19960813
Date Ended Current:	Not reported
Owner/Operator Address:	1312 GRAND AVE
Owner/Operator City,State,Zip:	EVERETT, WA 98201-1606
Owner/Operator Telephone:	360-252-4398
Owner/Operator Telephone Ext:	Not reported
Owner/Operator Fax:	Not reported
Owner/Operator Email:	Not reported
Owner/Operator Indicator:	Owner
Owner/Operator Name:	CHARLIES STATE AVENUE COLLISION REPAIR
Legal Status:	Private
Date Became Current:	Not reported
Date Ended Current:	Not reported
Owner/Operator Address:	9015 STATE AVE
Owner/Operator City,State,Zip:	MARYSVILLE, WA 98270
Owner/Operator Telephone:	000-000-0000
Owner/Operator Telephone Ext:	Not reported
Owner/Operator Fax:	Not reported
Owner/Operator Email:	Not reported
Owner/Operator Indicator:	Operator
Owner/Operator Name:	CHARLIES STATE AVENUE COLLISION REPAIR
Legal Status:	Private
Date Became Current:	Not reported
Date Ended Current:	Not reported
Owner/Operator Address:	9015 STATE AVE
Owner/Operator City,State,Zip:	MARYSVILLE, WA 98270
Owner/Operator Telephone:	000-000-0000
Owner/Operator Telephone Ext:	Not reported
Owner/Operator Fax:	Not reported
Owner/Operator Email:	Not reported
Owner/Operator Indicator:	Operator
Owner/Operator Name:	CHARLIES STATE AVENUE COLLISION REPAIR
Legal Status:	Private
Date Became Current:	Not reported
Date Ended Current:	Not reported
Owner/Operator Address:	9015 STATE AVE
Owner/Operator City,State,Zip:	MARYSVILLE, WA 98270
Owner/Operator Telephone:	000-000-0000
Owner/Operator Telephone Ext:	Not reported
Owner/Operator Fax:	Not reported
Owner/Operator Email:	Not reported

Map ID
Direction
Distance
Elevation

MAP FINDINGS

Site

Database(s)

EDR ID Number
EPA ID Number

CHARLIES STATE AVENUE COLLISION REPAIR (Continued)

1004793773

Owner/Operator Indicator: Owner
Owner/Operator Name: CHARILES STATE AVENUE COLLISION REPAIR
Legal Status: Private
Date Became Current: 19960813
Date Ended Current: Not reported
Owner/Operator Address: 1312 GRAND AVE
Owner/Operator City,State,Zip: EVERETT, WA 98201
Owner/Operator Telephone: 360-252-4398
Owner/Operator Telephone Ext: Not reported
Owner/Operator Fax: Not reported
Owner/Operator Email: Not reported

Owner/Operator Indicator: Owner
Owner/Operator Name: CRUZEN, CHARLES
Legal Status: Private
Date Became Current: Not reported
Date Ended Current: Not reported
Owner/Operator Address: 1312 GRAND AVE
Owner/Operator City,State,Zip: EVERETT, WA 98201
Owner/Operator Telephone: 360-252-4398
Owner/Operator Telephone Ext: Not reported
Owner/Operator Fax: Not reported
Owner/Operator Email: Not reported

Owner/Operator Indicator: Owner
Owner/Operator Name: CHARILES STATE AVENUE COLLISION REPAIR
Legal Status: Private
Date Became Current: 19960813
Date Ended Current: Not reported
Owner/Operator Address: 1312 GRAND AVE
Owner/Operator City,State,Zip: EVERETT, WA 98201
Owner/Operator Telephone: 360-252-4398
Owner/Operator Telephone Ext: Not reported
Owner/Operator Fax: Not reported
Owner/Operator Email: Not reported

Owner/Operator Indicator: Owner
Owner/Operator Name: CHARILES STATE AVENUE COLLISION REPAIR
Legal Status: Private
Date Became Current: 19960813
Date Ended Current: Not reported
Owner/Operator Address: 1312 GRAND AVE
Owner/Operator City,State,Zip: EVERETT, WA 98201
Owner/Operator Telephone: 360-252-4398
Owner/Operator Telephone Ext: Not reported
Owner/Operator Fax: Not reported
Owner/Operator Email: Not reported

Owner/Operator Indicator: Operator
Owner/Operator Name: CRUZEN, CHARLES
Legal Status: Private
Date Became Current: Not reported
Date Ended Current: Not reported
Owner/Operator Address: 9015 STATE AVE
Owner/Operator City,State,Zip: MARYSVILLE, WA 98270
Owner/Operator Telephone: 360-653-3094
Owner/Operator Telephone Ext: Not reported

Map ID
Direction
Distance
Elevation

MAP FINDINGS

Site

Database(s)

EDR ID Number
EPA ID Number

CHARLIES STATE AVENUE COLLISION REPAIR (Continued)

1004793773

Owner/Operator Fax:	Not reported
Owner/Operator Email:	Not reported
Owner/Operator Indicator:	Owner
Owner/Operator Name:	CRUZEN, CHARLES
Legal Status:	Private
Date Became Current:	Not reported
Date Ended Current:	Not reported
Owner/Operator Address:	1312 GRAND AVE
Owner/Operator City,State,Zip:	EVERETT, WA 98201
Owner/Operator Telephone:	360-252-4398
Owner/Operator Telephone Ext:	Not reported
Owner/Operator Fax:	Not reported
Owner/Operator Email:	Not reported
Owner/Operator Indicator:	Owner
Owner/Operator Name:	CHARILES STATE AVENUE COLLISION REPAIR
Legal Status:	Private
Date Became Current:	19960813
Date Ended Current:	Not reported
Owner/Operator Address:	1312 GRAND AVE
Owner/Operator City,State,Zip:	EVERETT, WA 98201
Owner/Operator Telephone:	360-252-4398
Owner/Operator Telephone Ext:	Not reported
Owner/Operator Fax:	Not reported
Owner/Operator Email:	Not reported
Owner/Operator Indicator:	Owner
Owner/Operator Name:	CHARILES STATE AVENUE COLLISION REPAIR
Legal Status:	Private
Date Became Current:	19960813
Date Ended Current:	Not reported
Owner/Operator Address:	1312 GRAND AVE
Owner/Operator City,State,Zip:	EVERETT, WA 98201-1606
Owner/Operator Telephone:	Not reported
Owner/Operator Telephone Ext:	Not reported
Owner/Operator Fax:	Not reported
Owner/Operator Email:	Not reported
Owner/Operator Indicator:	Operator
Owner/Operator Name:	CHARLES CRUZEN
Legal Status:	Private
Date Became Current:	19960813
Date Ended Current:	Not reported
Owner/Operator Address:	9015 STATE AVE
Owner/Operator City,State,Zip:	MARYSVILLE, WA 98270-2502
Owner/Operator Telephone:	Not reported
Owner/Operator Telephone Ext:	Not reported
Owner/Operator Fax:	Not reported
Owner/Operator Email:	Not reported
Owner/Operator Indicator:	Operator
Owner/Operator Name:	CHARLIES STATE AVENUE COLLISION REPAIR
Legal Status:	Private
Date Became Current:	Not reported
Date Ended Current:	Not reported
Owner/Operator Address:	9015 STATE AVE

Map ID
Direction
Distance
Elevation

MAP FINDINGS

Site

Database(s)

EDR ID Number
EPA ID Number

CHARLIES STATE AVENUE COLLISION REPAIR (Continued)

1004793773

Owner/Operator City,State,Zip: MARYSVILLE, WA 98270
Owner/Operator Telephone: 000-000-0000
Owner/Operator Telephone Ext: Not reported
Owner/Operator Fax: Not reported
Owner/Operator Email: Not reported

Owner/Operator Indicator: Operator
Owner/Operator Name: CRUZEN, CHARLES
Legal Status: Private
Date Became Current: Not reported
Date Ended Current: Not reported
Owner/Operator Address: 9015 STATE AVE
Owner/Operator City,State,Zip: MARYSVILLE, WA 98270
Owner/Operator Telephone: 360-653-3094
Owner/Operator Telephone Ext: Not reported
Owner/Operator Fax: Not reported
Owner/Operator Email: Not reported

Owner/Operator Indicator: Operator
Owner/Operator Name: CRUZEN, CHARLES
Legal Status: Private
Date Became Current: Not reported
Date Ended Current: Not reported
Owner/Operator Address: 9015 STATE AVE
Owner/Operator City,State,Zip: MARYSVILLE, WA 98270
Owner/Operator Telephone: 360-653-3094
Owner/Operator Telephone Ext: Not reported
Owner/Operator Fax: Not reported
Owner/Operator Email: Not reported

Owner/Operator Indicator: Owner
Owner/Operator Name: CRUZEN, CHARLES
Legal Status: Private
Date Became Current: Not reported
Date Ended Current: Not reported
Owner/Operator Address: 1312 GRAND AVE
Owner/Operator City,State,Zip: EVERETT, WA 98201
Owner/Operator Telephone: 360-252-4398
Owner/Operator Telephone Ext: Not reported
Owner/Operator Fax: Not reported
Owner/Operator Email: Not reported

Owner/Operator Indicator: Owner
Owner/Operator Name: CHARILES STATE AVENUE COLLISION REPAIR
Legal Status: Private
Date Became Current: 19960813
Date Ended Current: Not reported
Owner/Operator Address: 1312 GRAND AVE
Owner/Operator City,State,Zip: EVERETT, WA 98201
Owner/Operator Telephone: 360-252-4398
Owner/Operator Telephone Ext: Not reported
Owner/Operator Fax: Not reported
Owner/Operator Email: Not reported

Owner/Operator Indicator: Operator
Owner/Operator Name: CRUZEN, CHARLES
Legal Status: Private

Map ID
Direction
Distance
Elevation

MAP FINDINGS

Site

Database(s)

EDR ID Number
EPA ID Number

CHARLIES STATE AVENUE COLLISION REPAIR (Continued)

1004793773

Date Became Current:	Not reported
Date Ended Current:	Not reported
Owner/Operator Address:	9015 STATE AVE
Owner/Operator City,State,Zip:	MARYSVILLE, WA 98270
Owner/Operator Telephone:	360-653-3094
Owner/Operator Telephone Ext:	Not reported
Owner/Operator Fax:	Not reported
Owner/Operator Email:	Not reported
Owner/Operator Indicator:	Owner
Owner/Operator Name:	CHARILES STATE AVENUE COLLISION REPAIR
Legal Status:	Private
Date Became Current:	19960813
Date Ended Current:	Not reported
Owner/Operator Address:	1312 GRAND AVE
Owner/Operator City,State,Zip:	EVERETT, WA 98201
Owner/Operator Telephone:	360-252-4398
Owner/Operator Telephone Ext:	Not reported
Owner/Operator Fax:	Not reported
Owner/Operator Email:	Not reported
Owner/Operator Indicator:	Operator
Owner/Operator Name:	CHARLES CRUZEN
Legal Status:	Private
Date Became Current:	19960813
Date Ended Current:	Not reported
Owner/Operator Address:	9015 STATE AVE
Owner/Operator City,State,Zip:	MARYSVILLE, WA 98270-2502
Owner/Operator Telephone:	360-653-3094
Owner/Operator Telephone Ext:	Not reported
Owner/Operator Fax:	Not reported
Owner/Operator Email:	Not reported
Owner/Operator Indicator:	Operator
Owner/Operator Name:	CRUZEN, CHARLES
Legal Status:	Private
Date Became Current:	Not reported
Date Ended Current:	Not reported
Owner/Operator Address:	9015 STATE AVE
Owner/Operator City,State,Zip:	MARYSVILLE, WA 98270
Owner/Operator Telephone:	360-653-3094
Owner/Operator Telephone Ext:	Not reported
Owner/Operator Fax:	Not reported
Owner/Operator Email:	Not reported
Owner/Operator Indicator:	Owner
Owner/Operator Name:	CRUZEN, CHARLES
Legal Status:	Private
Date Became Current:	Not reported
Date Ended Current:	Not reported
Owner/Operator Address:	1312 GRAND AVE
Owner/Operator City,State,Zip:	EVERETT, WA 98201
Owner/Operator Telephone:	360-252-4398
Owner/Operator Telephone Ext:	Not reported
Owner/Operator Fax:	Not reported
Owner/Operator Email:	Not reported

Map ID
Direction
Distance
Elevation

MAP FINDINGS

Site

Database(s)

EDR ID Number
EPA ID Number

CHARLIES STATE AVENUE COLLISION REPAIR (Continued)

1004793773

Owner/Operator Indicator: Operator
Owner/Operator Name: CRUZEN, CHARLES
Legal Status: Private
Date Became Current: Not reported
Date Ended Current: Not reported
Owner/Operator Address: 9015 STATE AVE
Owner/Operator City,State,Zip: MARYSVILLE, WA 98270
Owner/Operator Telephone: 360-653-3094
Owner/Operator Telephone Ext: Not reported
Owner/Operator Fax: Not reported
Owner/Operator Email: Not reported

Owner/Operator Indicator: Owner
Owner/Operator Name: CRUZEN, CHARLES
Legal Status: Private
Date Became Current: Not reported
Date Ended Current: Not reported
Owner/Operator Address: 1312 GRAND AVE
Owner/Operator City,State,Zip: EVERETT, WA 98201
Owner/Operator Telephone: 360-252-4398
Owner/Operator Telephone Ext: Not reported
Owner/Operator Fax: Not reported
Owner/Operator Email: Not reported

Owner/Operator Indicator: Operator
Owner/Operator Name: CRUZEN, CHARLES
Legal Status: Private
Date Became Current: Not reported
Date Ended Current: Not reported
Owner/Operator Address: 9015 STATE AVE
Owner/Operator City,State,Zip: MARYSVILLE, WA 98270
Owner/Operator Telephone: 360-653-3094
Owner/Operator Telephone Ext: Not reported
Owner/Operator Fax: Not reported
Owner/Operator Email: Not reported

Owner/Operator Indicator: Owner
Owner/Operator Name: CHARILES STATE AVENUE COLLISION REPAIR
Legal Status: Private
Date Became Current: 19960813
Date Ended Current: Not reported
Owner/Operator Address: 1312 GRAND AVE
Owner/Operator City,State,Zip: EVERETT, WA 98201
Owner/Operator Telephone: 360-252-4398
Owner/Operator Telephone Ext: Not reported
Owner/Operator Fax: Not reported
Owner/Operator Email: Not reported

Owner/Operator Indicator: Operator
Owner/Operator Name: CRUZEN, CHARLES
Legal Status: Private
Date Became Current: Not reported
Date Ended Current: Not reported
Owner/Operator Address: 9015 STATE AVE
Owner/Operator City,State,Zip: MARYSVILLE, WA 98270
Owner/Operator Telephone: 360-653-3094
Owner/Operator Telephone Ext: Not reported

Map ID
Direction
Distance
Elevation

MAP FINDINGS

Site

Database(s)

EDR ID Number
EPA ID Number

CHARLIES STATE AVENUE COLLISION REPAIR (Continued)

1004793773

Owner/Operator Fax:	Not reported
Owner/Operator Email:	Not reported
Owner/Operator Indicator:	Owner
Owner/Operator Name:	CHARILES STATE AVENUE COLLISION REPAIR
Legal Status:	Private
Date Became Current:	19960813
Date Ended Current:	Not reported
Owner/Operator Address:	1312 GRAND AVE
Owner/Operator City,State,Zip:	EVERETT, WA 98201-1606
Owner/Operator Telephone:	Not reported
Owner/Operator Telephone Ext:	Not reported
Owner/Operator Fax:	Not reported
Owner/Operator Email:	Not reported
Owner/Operator Indicator:	Owner
Owner/Operator Name:	CHARILES STATE AVENUE COLLISION REPAIR
Legal Status:	Private
Date Became Current:	19960813
Date Ended Current:	Not reported
Owner/Operator Address:	1312 GRAND AVE
Owner/Operator City,State,Zip:	EVERETT, WA 98201-1606
Owner/Operator Telephone:	360-252-4398
Owner/Operator Telephone Ext:	Not reported
Owner/Operator Fax:	Not reported
Owner/Operator Email:	Not reported
Owner/Operator Indicator:	Owner
Owner/Operator Name:	CHARILES STATE AVENUE COLLISION REPAIR
Legal Status:	Private
Date Became Current:	19960813
Date Ended Current:	Not reported
Owner/Operator Address:	1312 GRAND AVE
Owner/Operator City,State,Zip:	EVERETT, WA 98201
Owner/Operator Telephone:	360-252-4398
Owner/Operator Telephone Ext:	Not reported
Owner/Operator Fax:	Not reported
Owner/Operator Email:	Not reported
Owner/Operator Indicator:	Operator
Owner/Operator Name:	CRUZEN, CHARLES
Legal Status:	Private
Date Became Current:	Not reported
Date Ended Current:	Not reported
Owner/Operator Address:	9015 STATE AVE
Owner/Operator City,State,Zip:	MARYSVILLE, WA 98270
Owner/Operator Telephone:	360-653-3094
Owner/Operator Telephone Ext:	Not reported
Owner/Operator Fax:	Not reported
Owner/Operator Email:	Not reported
Owner/Operator Indicator:	Owner
Owner/Operator Name:	CHARILES STATE AVENUE COLLISION REPAIR
Legal Status:	Private
Date Became Current:	19960813
Date Ended Current:	Not reported
Owner/Operator Address:	1312 GRAND AVE

Map ID
Direction
Distance
Elevation

MAP FINDINGS

Site

Database(s)

EDR ID Number
EPA ID Number

CHARLIES STATE AVENUE COLLISION REPAIR (Continued)

1004793773

Owner/Operator City,State,Zip: EVERETT, WA 98201
Owner/Operator Telephone: 360-252-4398
Owner/Operator Telephone Ext: Not reported
Owner/Operator Fax: Not reported
Owner/Operator Email: Not reported

Owner/Operator Indicator: Owner
Owner/Operator Name: CHARILES STATE AVENUE COLLISION REPAIR
Legal Status: Private
Date Became Current: 19960813
Date Ended Current: Not reported
Owner/Operator Address: 1312 GRAND AVE
Owner/Operator City,State,Zip: EVERETT, WA 98201
Owner/Operator Telephone: 360-252-4398
Owner/Operator Telephone Ext: Not reported
Owner/Operator Fax: Not reported
Owner/Operator Email: Not reported

Owner/Operator Indicator: Owner
Owner/Operator Name: CHARILES STATE AVENUE COLLISION REPAIR
Legal Status: Private
Date Became Current: 19960813
Date Ended Current: Not reported
Owner/Operator Address: 1312 GRAND AVE
Owner/Operator City,State,Zip: EVERETT, WA 98201-1606
Owner/Operator Telephone: Not reported
Owner/Operator Telephone Ext: Not reported
Owner/Operator Fax: Not reported
Owner/Operator Email: Not reported

Owner/Operator Indicator: Operator
Owner/Operator Name: CHARILES STATE AVENUE COLLISION REPAIR
Legal Status: Private
Date Became Current: Not reported
Date Ended Current: Not reported
Owner/Operator Address: 9015 STATE AVE
Owner/Operator City,State,Zip: MARYSVILLE, WA 98270
Owner/Operator Telephone: 000-000-0000
Owner/Operator Telephone Ext: Not reported
Owner/Operator Fax: Not reported
Owner/Operator Email: Not reported

Owner/Operator Indicator: Owner
Owner/Operator Name: CRUZEN, CHARLES
Legal Status: Private
Date Became Current: Not reported
Date Ended Current: Not reported
Owner/Operator Address: 1312 GRAND AVE
Owner/Operator City,State,Zip: EVERETT, WA 98201
Owner/Operator Telephone: 360-252-4398
Owner/Operator Telephone Ext: Not reported
Owner/Operator Fax: Not reported
Owner/Operator Email: Not reported

Owner/Operator Indicator: Owner
Owner/Operator Name: CRUZEN, CHARLES
Legal Status: Private

Map ID
Direction
Distance
Elevation

MAP FINDINGS

Site

Database(s)

EDR ID Number
EPA ID Number

CHARLIES STATE AVENUE COLLISION REPAIR (Continued)

1004793773

Date Became Current:	Not reported
Date Ended Current:	Not reported
Owner/Operator Address:	1312 GRAND AVE
Owner/Operator City,State,Zip:	EVERETT, WA 98201
Owner/Operator Telephone:	360-252-4398
Owner/Operator Telephone Ext:	Not reported
Owner/Operator Fax:	Not reported
Owner/Operator Email:	Not reported
Owner/Operator Indicator:	Owner
Owner/Operator Name:	CRUZEN, CHARLES
Legal Status:	Private
Date Became Current:	Not reported
Date Ended Current:	Not reported
Owner/Operator Address:	1312 GRAND AVE
Owner/Operator City,State,Zip:	EVERETT, WA 98201
Owner/Operator Telephone:	360-252-4398
Owner/Operator Telephone Ext:	Not reported
Owner/Operator Fax:	Not reported
Owner/Operator Email:	Not reported
Owner/Operator Indicator:	Owner
Owner/Operator Name:	CRUZEN, CHARLES
Legal Status:	Private
Date Became Current:	Not reported
Date Ended Current:	Not reported
Owner/Operator Address:	1312 GRAND AVE
Owner/Operator City,State,Zip:	EVERETT, WA 98201
Owner/Operator Telephone:	360-252-4398
Owner/Operator Telephone Ext:	Not reported
Owner/Operator Fax:	Not reported
Owner/Operator Email:	Not reported
Owner/Operator Indicator:	Owner
Owner/Operator Name:	CHARILES STATE AVENUE COLLISION REPAIR
Legal Status:	Private
Date Became Current:	19960813
Date Ended Current:	Not reported
Owner/Operator Address:	1312 GRAND AVE
Owner/Operator City,State,Zip:	EVERETT, WA 98201
Owner/Operator Telephone:	360-252-4398
Owner/Operator Telephone Ext:	Not reported
Owner/Operator Fax:	Not reported
Owner/Operator Email:	Not reported
Owner/Operator Indicator:	Operator
Owner/Operator Name:	CRUZEN, CHARLES
Legal Status:	Private
Date Became Current:	Not reported
Date Ended Current:	Not reported
Owner/Operator Address:	9015 STATE AVE
Owner/Operator City,State,Zip:	MARYSVILLE, WA 98270
Owner/Operator Telephone:	360-653-3094
Owner/Operator Telephone Ext:	Not reported
Owner/Operator Fax:	Not reported
Owner/Operator Email:	Not reported

Map ID
Direction
Distance
Elevation

MAP FINDINGS

Site

Database(s)

EDR ID Number
EPA ID Number

CHARLIES STATE AVENUE COLLISION REPAIR (Continued)

1004793773

Historic Generators:

Receive Date: 20100201
Handler Name: CHARLIES STATE AVENUE COLLISION REPAIR
Federal Waste Generator Description: Conditionally Exempt Small Quantity Generator
State District Owner: WA
Large Quantity Handler of Universal Waste: No
Recognized Trader Importer: No
Recognized Trader Exporter: No
Spent Lead Acid Battery Importer: No
Spent Lead Acid Battery Exporter: No
Current Record: No
Non Storage Recycler Activity: Not reported
Electronic Manifest Broker: Not reported

Receive Date: 20120223
Handler Name: CHARLIES STATE AVENUE COLLISION REPAIR
Federal Waste Generator Description: Conditionally Exempt Small Quantity Generator
State District Owner: WA
Large Quantity Handler of Universal Waste: No
Recognized Trader Importer: No
Recognized Trader Exporter: No
Spent Lead Acid Battery Importer: No
Spent Lead Acid Battery Exporter: No
Current Record: No
Non Storage Recycler Activity: Not reported
Electronic Manifest Broker: Not reported

Receive Date: 20080129
Handler Name: CHARLIES STATE AVENUE COLLISION REPAIR
Federal Waste Generator Description: Not a generator, verified
State District Owner: WA
Large Quantity Handler of Universal Waste: No
Recognized Trader Importer: No
Recognized Trader Exporter: No
Spent Lead Acid Battery Importer: No
Spent Lead Acid Battery Exporter: No
Current Record: No
Non Storage Recycler Activity: Not reported
Electronic Manifest Broker: Not reported

Receive Date: 20150123
Handler Name: CHARLIES STATE AVENUE COLLISION REPAIR
Federal Waste Generator Description: Not a generator, verified
State District Owner: WA
Large Quantity Handler of Universal Waste: No
Recognized Trader Importer: No
Recognized Trader Exporter: No
Spent Lead Acid Battery Importer: No
Spent Lead Acid Battery Exporter: No
Current Record: Yes
Non Storage Recycler Activity: Not reported
Electronic Manifest Broker: Not reported

Receive Date: 19941231
Handler Name: CHARLIES STATE AVENUE COLLISION REPAIR
Federal Waste Generator Description: Small Quantity Generator
State District Owner: WA

Map ID
Direction
Distance
Elevation

MAP FINDINGS

Site

Database(s)

EDR ID Number
EPA ID Number

CHARLIES STATE AVENUE COLLISION REPAIR (Continued)

1004793773

Large Quantity Handler of Universal Waste: No
Recognized Trader Importer: No
Recognized Trader Exporter: No
Spent Lead Acid Battery Importer: No
Spent Lead Acid Battery Exporter: No
Current Record: No
Non Storage Recycler Activity: Not reported
Electronic Manifest Broker: Not reported

Receive Date: 19940101
Handler Name: CHARLIES STATE AVENUE COLLISION REPAIR
Federal Waste Generator Description: Not a generator, verified
State District Owner: WA
Large Quantity Handler of Universal Waste: No
Recognized Trader Importer: No
Recognized Trader Exporter: No
Spent Lead Acid Battery Importer: No
Spent Lead Acid Battery Exporter: No
Current Record: No
Non Storage Recycler Activity: Not reported
Electronic Manifest Broker: Not reported

Receive Date: 19950101
Handler Name: CHARLIES STATE AVENUE COLLISION REPAIR
Federal Waste Generator Description: Not a generator, verified
State District Owner: WA
Large Quantity Handler of Universal Waste: No
Recognized Trader Importer: No
Recognized Trader Exporter: No
Spent Lead Acid Battery Importer: No
Spent Lead Acid Battery Exporter: No
Current Record: No
Non Storage Recycler Activity: Not reported
Electronic Manifest Broker: Not reported

Receive Date: 19960304
Handler Name: CHARLIES STATE AVENUE COLLISION REPAIR
Federal Waste Generator Description: Small Quantity Generator
State District Owner: WA
Large Quantity Handler of Universal Waste: No
Recognized Trader Importer: No
Recognized Trader Exporter: No
Spent Lead Acid Battery Importer: No
Spent Lead Acid Battery Exporter: No
Current Record: No
Non Storage Recycler Activity: Not reported
Electronic Manifest Broker: Not reported

Receive Date: 19970313
Handler Name: CHARLIES STATE AVENUE COLLISION REPAIR
Federal Waste Generator Description: Conditionally Exempt Small Quantity Generator
State District Owner: WA
Large Quantity Handler of Universal Waste: No
Recognized Trader Importer: No
Recognized Trader Exporter: No
Spent Lead Acid Battery Importer: No
Spent Lead Acid Battery Exporter: No

Map ID
Direction
Distance
Elevation

MAP FINDINGS

Site

Database(s)

EDR ID Number
EPA ID Number

CHARLIES STATE AVENUE COLLISION REPAIR (Continued)

1004793773

Current Record: No
Non Storage Recycler Activity: Not reported
Electronic Manifest Broker: Not reported

Receive Date: 19980217
Handler Name: CHARLIES STATE AVENUE COLLISION REPAIR
Federal Waste Generator Description: Conditionally Exempt Small Quantity Generator
State District Owner: WA
Large Quantity Handler of Universal Waste: No
Recognized Trader Importer: No
Recognized Trader Exporter: No
Spent Lead Acid Battery Importer: No
Spent Lead Acid Battery Exporter: No
Current Record: No
Non Storage Recycler Activity: Not reported
Electronic Manifest Broker: Not reported

Receive Date: 19990119
Handler Name: CHARLIES STATE AVENUE COLLISION REPAIR
Federal Waste Generator Description: Conditionally Exempt Small Quantity Generator
State District Owner: WA
Large Quantity Handler of Universal Waste: No
Recognized Trader Importer: No
Recognized Trader Exporter: No
Spent Lead Acid Battery Importer: No
Spent Lead Acid Battery Exporter: No
Current Record: No
Non Storage Recycler Activity: Not reported
Electronic Manifest Broker: Not reported

Receive Date: 20000404
Handler Name: CHARLIES STATE AVENUE COLLISION REPAIR
Federal Waste Generator Description: Small Quantity Generator
State District Owner: WA
Large Quantity Handler of Universal Waste: No
Recognized Trader Importer: No
Recognized Trader Exporter: No
Spent Lead Acid Battery Importer: No
Spent Lead Acid Battery Exporter: No
Current Record: No
Non Storage Recycler Activity: Not reported
Electronic Manifest Broker: Not reported

Receive Date: 20010305
Handler Name: CHARLIES STATE AVENUE COLLISION REPAIR
Federal Waste Generator Description: Small Quantity Generator
State District Owner: WA
Large Quantity Handler of Universal Waste: No
Recognized Trader Importer: No
Recognized Trader Exporter: No
Spent Lead Acid Battery Importer: No
Spent Lead Acid Battery Exporter: No
Current Record: No
Non Storage Recycler Activity: Not reported
Electronic Manifest Broker: Not reported

Receive Date: 20020301

Map ID
Direction
Distance
Elevation

MAP FINDINGS

Site

Database(s)

EDR ID Number
EPA ID Number

CHARLIES STATE AVENUE COLLISION REPAIR (Continued)

1004793773

Handler Name: CHARLIES STATE AVENUE COLLISION REPAIR
Federal Waste Generator Description: Small Quantity Generator
State District Owner: WA
Large Quantity Handler of Universal Waste: No
Recognized Trader Importer: No
Recognized Trader Exporter: No
Spent Lead Acid Battery Importer: No
Spent Lead Acid Battery Exporter: No
Current Record: No
Non Storage Recycler Activity: Not reported
Electronic Manifest Broker: Not reported

Receive Date: 20030303
Handler Name: CHARLIES STATE AVENUE COLLISION REPAIR
Federal Waste Generator Description: Small Quantity Generator
State District Owner: WA
Large Quantity Handler of Universal Waste: No
Recognized Trader Importer: No
Recognized Trader Exporter: No
Spent Lead Acid Battery Importer: No
Spent Lead Acid Battery Exporter: No
Current Record: No
Non Storage Recycler Activity: Not reported
Electronic Manifest Broker: Not reported

Receive Date: 20040227
Handler Name: CHARLIES STATE AVENUE COLLISION REPAIR
Federal Waste Generator Description: Conditionally Exempt Small Quantity Generator
State District Owner: WA
Large Quantity Handler of Universal Waste: No
Recognized Trader Importer: No
Recognized Trader Exporter: No
Spent Lead Acid Battery Importer: No
Spent Lead Acid Battery Exporter: No
Current Record: No
Non Storage Recycler Activity: Not reported
Electronic Manifest Broker: Not reported

Receive Date: 20050214
Handler Name: CHARLIES STATE AVENUE COLLISION REPAIR
Federal Waste Generator Description: Conditionally Exempt Small Quantity Generator
State District Owner: WA
Large Quantity Handler of Universal Waste: No
Recognized Trader Importer: No
Recognized Trader Exporter: No
Spent Lead Acid Battery Importer: No
Spent Lead Acid Battery Exporter: No
Current Record: No
Non Storage Recycler Activity: Not reported
Electronic Manifest Broker: Not reported

Receive Date: 20060301
Handler Name: CHARLIES STATE AVENUE COLLISION REPAIR
Federal Waste Generator Description: Conditionally Exempt Small Quantity Generator
State District Owner: WA
Large Quantity Handler of Universal Waste: No
Recognized Trader Importer: No

Map ID
Direction
Distance
Elevation

MAP FINDINGS

Site

Database(s)

EDR ID Number
EPA ID Number

CHARLIES STATE AVENUE COLLISION REPAIR (Continued)

1004793773

Recognized Trader Exporter: No
Spent Lead Acid Battery Importer: No
Spent Lead Acid Battery Exporter: No
Current Record: No
Non Storage Recycler Activity: Not reported
Electronic Manifest Broker: Not reported

Receive Date: 20070131
Handler Name: CHARLIES STATE AVENUE COLLISION REPAIR
Federal Waste Generator Description: Conditionally Exempt Small Quantity Generator
State District Owner: WA
Large Quantity Handler of Universal Waste: No
Recognized Trader Importer: No
Recognized Trader Exporter: No
Spent Lead Acid Battery Importer: No
Spent Lead Acid Battery Exporter: No
Current Record: No
Non Storage Recycler Activity: Not reported
Electronic Manifest Broker: Not reported

Receive Date: 20080129
Handler Name: CHARLIES STATE AVENUE COLLISION REPAIR
Federal Waste Generator Description: Conditionally Exempt Small Quantity Generator
State District Owner: WA
Large Quantity Handler of Universal Waste: No
Recognized Trader Importer: No
Recognized Trader Exporter: No
Spent Lead Acid Battery Importer: No
Spent Lead Acid Battery Exporter: No
Current Record: No
Non Storage Recycler Activity: Not reported
Electronic Manifest Broker: Not reported

Receive Date: 20090409
Handler Name: CHARLIES STATE AVENUE COLLISION REPAIR
Federal Waste Generator Description: Not a generator, verified
State District Owner: WA
Large Quantity Handler of Universal Waste: No
Recognized Trader Importer: No
Recognized Trader Exporter: No
Spent Lead Acid Battery Importer: No
Spent Lead Acid Battery Exporter: No
Current Record: No
Non Storage Recycler Activity: Not reported
Electronic Manifest Broker: Not reported

Receive Date: 20100201
Handler Name: CHARLIES STATE AVENUE COLLISION REPAIR
Federal Waste Generator Description: Conditionally Exempt Small Quantity Generator
State District Owner: WA
Large Quantity Handler of Universal Waste: No
Recognized Trader Importer: No
Recognized Trader Exporter: No
Spent Lead Acid Battery Importer: No
Spent Lead Acid Battery Exporter: No
Current Record: No
Non Storage Recycler Activity: Not reported

Map ID
Direction
Distance
Elevation

MAP FINDINGS

Site

Database(s)

EDR ID Number
EPA ID Number

CHARLIES STATE AVENUE COLLISION REPAIR (Continued)

1004793773

Electronic Manifest Broker: Not reported

Receive Date: 20110308
Handler Name: CHARLIES STATE AVENUE COLLISION REPAIR
Federal Waste Generator Description: Conditionally Exempt Small Quantity Generator
State District Owner: WA
Large Quantity Handler of Universal Waste: No
Recognized Trader Importer: No
Recognized Trader Exporter: No
Spent Lead Acid Battery Importer: No
Spent Lead Acid Battery Exporter: No
Current Record: No
Non Storage Recycler Activity: Not reported
Electronic Manifest Broker: Not reported

Receive Date: 20120223
Handler Name: CHARLIES STATE AVENUE COLLISION REPAIR
Federal Waste Generator Description: Conditionally Exempt Small Quantity Generator
State District Owner: WA
Large Quantity Handler of Universal Waste: No
Recognized Trader Importer: No
Recognized Trader Exporter: No
Spent Lead Acid Battery Importer: No
Spent Lead Acid Battery Exporter: No
Current Record: No
Non Storage Recycler Activity: Not reported
Electronic Manifest Broker: Not reported

Receive Date: 20130219
Handler Name: CHARLIES STATE AVENUE COLLISION REPAIR
Federal Waste Generator Description: Conditionally Exempt Small Quantity Generator
State District Owner: WA
Large Quantity Handler of Universal Waste: No
Recognized Trader Importer: No
Recognized Trader Exporter: No
Spent Lead Acid Battery Importer: No
Spent Lead Acid Battery Exporter: No
Current Record: No
Non Storage Recycler Activity: Not reported
Electronic Manifest Broker: Not reported

Receive Date: 20140224
Handler Name: CHARLIES STATE AVENUE COLLISION REPAIR
Federal Waste Generator Description: Conditionally Exempt Small Quantity Generator
State District Owner: WA
Large Quantity Handler of Universal Waste: No
Recognized Trader Importer: No
Recognized Trader Exporter: No
Spent Lead Acid Battery Importer: No
Spent Lead Acid Battery Exporter: No
Current Record: No
Non Storage Recycler Activity: Not reported
Electronic Manifest Broker: Not reported

Receive Date: 20150122
Handler Name: CHARLIES STATE AVENUE COLLISION REPAIR
Federal Waste Generator Description: Conditionally Exempt Small Quantity Generator

Map ID
Direction
Distance
Elevation

MAP FINDINGS

Site

Database(s)

EDR ID Number
EPA ID Number

CHARLIES STATE AVENUE COLLISION REPAIR (Continued)

1004793773

State District Owner: WA
Large Quantity Handler of Universal Waste: No
Recognized Trader Importer: No
Recognized Trader Exporter: No
Spent Lead Acid Battery Importer: No
Spent Lead Acid Battery Exporter: No
Current Record: No
Non Storage Recycler Activity: Not reported
Electronic Manifest Broker: Not reported

Receive Date: 20041231
Handler Name: CHARLIES STATE AVENUE COLLISION REPAIR
Federal Waste Generator Description: Not a generator, verified
State District Owner: WA
Large Quantity Handler of Universal Waste: No
Recognized Trader Importer: No
Recognized Trader Exporter: No
Spent Lead Acid Battery Importer: No
Spent Lead Acid Battery Exporter: No
Current Record: No
Non Storage Recycler Activity: Not reported
Electronic Manifest Broker: Not reported

Receive Date: 20051231
Handler Name: CHARLIES STATE AVENUE COLLISION REPAIR
Federal Waste Generator Description: Not a generator, verified
State District Owner: WA
Large Quantity Handler of Universal Waste: No
Recognized Trader Importer: No
Recognized Trader Exporter: No
Spent Lead Acid Battery Importer: No
Spent Lead Acid Battery Exporter: No
Current Record: No
Non Storage Recycler Activity: Not reported
Electronic Manifest Broker: Not reported

Receive Date: 20081231
Handler Name: CHARLIES STATE AVENUE COLLISION REPAIR
Federal Waste Generator Description: Not a generator, verified
State District Owner: WA
Large Quantity Handler of Universal Waste: No
Recognized Trader Importer: No
Recognized Trader Exporter: No
Spent Lead Acid Battery Importer: No
Spent Lead Acid Battery Exporter: No
Current Record: No
Non Storage Recycler Activity: Not reported
Electronic Manifest Broker: Not reported

List of NAICS Codes and Descriptions:

NAICS Code: 811121
NAICS Description: AUTOMOTIVE BODY, PAINT, AND INTERIOR REPAIR AND MAINTENANCE

Facility Has Received Notices of Violations:

Violations: No Violations Found

Map ID
Direction
Distance
Elevation

MAP FINDINGS

Site

Database(s)

EDR ID Number
EPA ID Number

CHARLIES STATE AVENUE COLLISION REPAIR (Continued)

1004793773

Evaluation Action Summary:

Evaluations: No Evaluations Found

WA MANIFEST:

Name: CHARLIES STATE AVENUE COLLISION REPAIR
Address: 9015 STATE AVE
City,State,Zip: MARYSVILLE, WA 98270
Facility Address 2: Not reported
Facility ID: 95598925
EPA ID: WAD981763469
NAICS: 811121
State Waste Code Desc: Not reported
Federal Waste Code Desc: D001,D005,D006,F003,F005,D007
Form Comm: Not reported
Data Year: 2014
Permit by Rule: False
Mailing Address 2: Not reported
Treatment by Generator: False
Mixed Radioactive Waste: False
Importer of Hazardous Waste: False
Immediate Recycler: False
Treatment/Storage/Disposal/Recycling Facility: False
Generator of Dangerous Fuel Waste: False
Generator Marketing to Burner: False
Other Marketers (i.e., blender, distributor, etc.): False
Utility Boiler Burner: False
Industry Boiler Burner: False
Industrial Furnace: False
Smelter Defferal: False
Universal Waste: Not reported
Off-Specification: Not reported
LN Address 2: Not reported
Tax Reg #: 600610148
Business Type: Not reported
Mail Name: Charles State Avenue Collision Repair
Mailing Address: 9015 State Ave
Mailing City,State,Zip: MARYSVILLE, WA 98270-2502
Legal Organization Name: Chariles State Avenue Collision Repair
Legal Organization Type: Private
Legal Contact: Charles Cruzen
Legal Address: 1312 GRAND AVE
Legal Address 2: Not reported
Legal City,State,Zip: EVERETT, WA 98201-1606
Legal Phone Number: (360)252-4398
Legal Effective Date: 08/13/1996
Land Organization Name: Not reported
Land Organization Type: Private
Land Contact: Charles Cruzen
Land Address: 1312 GRAND AVE
Land City,State,Zip: EVERETT, WA 98201-1606
Land Phone Number: (360)252-4398
Operator Organization Name: Not reported
Operator Organization Type: Private
Operator: Charles Cruzen
Operator Address: 9015 State Ave

Map ID
Direction
Distance
Elevation

MAP FINDINGS

Site

Database(s)

EDR ID Number
EPA ID Number

CHARLIES STATE AVENUE COLLISION REPAIR (Continued)

1004793773

Operator Address 2:	Not reported
Operator City,State,Zip:	MARYSVILLE, WA 98270-2502
Operator Phone Number:	(360)653-3094
Operator Effective Date:	08/13/1996
Site Contact:	Charles Cruzen
Site Contact Address:	9015 State Ave
Contact City,State,Zip:	MARYSVILLE, WA 98270-2502
Site Contact Phone Number:	(360)653-3094
Site Contact Email:	Not reported
Gen Status Code:	SQG
Monthly Generation:	False
Batch Generation:	True
One Time Generation:	False
Transport Own Waste:	False
Tranports Other Waste:	False
Recycler Onsite:	False
Transfer Facility:	False
Other Exemption:	Not reported
UW Battery Gen:	False
Used Oil Transporter:	False
Used Oil Transfer Facility:	False
Used Oil Processor:	False
Used Oil Refiner:	False
Used Oil Fuel Marketer Directs Shipments:	False
Used Oil Fuel Marketer Meets Specs:	False
Site Contact Address 2:	Not reported
SIC Code:	Not reported
CRK Number:	Not reported
Active:	Not reported
CAS Number:	Not reported
Chemical Name:	Not reported
EHS:	Not reported
EHS CAS Number:	Not reported
EHS Name:	Not reported
Name:	CHARLIES STATE AVENUE COLLISION REPAIR
Address:	9015 STATE AVE
City,State,Zip:	MARYSVILLE, WA 98270
Facility Address 2:	Not reported
Facility ID:	95598925
EPA ID:	WAD981763469
NAICS:	811121
State Waste Code Desc:	Not reported
Federal Waste Code Desc:	F003, F005, D001, D005, D006, D007
Form Comm:	Not reported
Data Year:	2013
Permit by Rule:	False
Mailing Address 2:	Not reported
Treatment by Generator:	False
Mixed Radioactive Waste:	False
Importer of Hazardous Waste:	False
Immediate Recycler:	False
Treatment/Storage/Disposal/Recycling Facility:	False
Generator of Dangerous Fuel Waste:	False
Generator Marketing to Burner:	False
Other Marketers (i.e., blender, distributor, etc.):	False
Utility Boiler Burner:	False

Map ID
Direction
Distance
Elevation

MAP FINDINGS

Site

Database(s)

EDR ID Number
EPA ID Number

CHARLIES STATE AVENUE COLLISION REPAIR (Continued)

1004793773

Industry Boiler Burner:	False
Industrial Furnace:	False
Smelter Defferal:	False
Universal Waste:	Not reported
Off-Specification:	Not reported
LN Address 2:	Not reported
Tax Reg #:	600610148
Business Type:	Not reported
Mail Name:	Charlies State Avenue Collision Repair
Mailing Address:	9015 State Ave
Mailing City,State,Zip:	MARYSVILLE, WA 98270-2502
Legal Organization Name:	Chariles State Avenue Collision Repair
Legal Organization Type:	Private
Legal Contact:	Charles Cruzen
Legal Address:	1312 GRAND AVE
Legal Address 2:	Not reported
Legal City,State,Zip:	EVERETT, WA 98201-1606
Legal Phone Number:	(360)252-4398
Legal Effective Date:	08/13/1996
Land Organization Name:	Not reported
Land Organization Type:	Private
Land Contact:	Charles Cruzen
Land Address:	1312 GRAND AVE
Land City,State,Zip:	EVERETT, WA 98201-1606
Land Phone Number:	(360)252-4398
Operator Organization Name:	Not reported
Operator Organization Type:	Private
Operator:	Charles Cruzen
Operator Address:	9015 State Ave
Operator Address 2:	Not reported
Operator City,State,Zip:	MARYSVILLE, WA 98270-2502
Operator Phone Number:	(360)653-3094
Operator Effective Date:	08/13/1996
Site Contact:	Charles Cruzen
Site Contact Address:	9015 State Ave
Contact City,State,Zip:	MARYSVILLE, WA 98270-2502
Site Contact Phone Number:	(360)653-3094
Site Contact Email:	Not reported
Gen Status Code:	SQG
Monthly Generation:	False
Batch Generation:	True
One Time Generation:	False
Transport Own Waste:	False
Tranports Other Waste:	False
Recycler Onsite:	True
Transfer Facility:	False
Other Exemption:	Not reported
UW Battery Gen:	False
Used Oil Transporter:	False
Used Oil Transfer Facility:	False
Used Oil Processor:	False
Used Oil Refiner:	False
Used Oil Fuel Marketer Directs Shipments:	False
Used Oil Fuel Marketer Meets Specs:	False
Site Contact Address 2:	Not reported
SIC Code:	Not reported
CRK Number:	Not reported

Map ID
Direction
Distance
Elevation

MAP FINDINGS

Site

Database(s)

EDR ID Number
EPA ID Number

CHARLIES STATE AVENUE COLLISION REPAIR (Continued)

1004793773

Active:	Not reported
CAS Number:	Not reported
Chemical Name:	Not reported
EHS:	Not reported
EHS CAS Number:	Not reported
EHS Name:	Not reported
Name:	CHARLIES STATE AVENUE COLLISION REPAIR
Address:	9015 STATE AVE
City,State,Zip:	MARYSVILLE, WA 98270
Facility Address 2:	Not reported
Facility ID:	95598925
EPA ID:	WAD981763469
NAICS:	811121
State Waste Code Desc:	Not reported
Federal Waste Code Desc:	Not reported
Form Comm:	Not reported
Data Year:	2012
Permit by Rule:	False
Mailing Address 2:	Not reported
Treatment by Generator:	False
Mixed Radioactive Waste:	False
Importer of Hazardous Waste:	False
Immediate Recycler:	False
Treatment/Storage/Disposal/Recycling Facility:	False
Generator of Dangerous Fuel Waste:	False
Generator Marketing to Burner:	False
Other Marketers (i.e., blender, distributor, etc.):	False
Utility Boiler Burner:	False
Industry Boiler Burner:	False
Industrial Furnace:	False
Smelter Defferal:	False
Universal Waste:	Not reported
Off-Specification:	Not reported
LN Address 2:	Not reported
Tax Reg #:	600610148
Business Type:	Not reported
Mail Name:	Charlies State Avenue Collision Repair
Mailing Address:	9015 State Ave
Mailing City,State,Zip:	MARYSVILLE, WA 98270-2502
Legal Organization Name:	Chariles State Avenue Collision Repair
Legal Organization Type:	Private
Legal Contact:	Charles Cruzen
Legal Address:	1312 GRAND AVE
Legal Address 2:	Not reported
Legal City,State,Zip:	EVERETT, WA 98201-1606
Legal Phone Number:	(360)252-4398
Legal Effective Date:	08/13/1996
Land Organization Name:	Not reported
Land Organization Type:	Private
Land Contact:	Charles Cruzen
Land Address:	1312 GRAND AVE
Land City,State,Zip:	EVERETT, WA 98201-1606
Land Phone Number:	(360)252-4398
Operator Organization Name:	Not reported
Operator Organization Type:	Private
Operator:	Charles Cruzen

Map ID
Direction
Distance
Elevation

MAP FINDINGS

Site

Database(s)

EDR ID Number
EPA ID Number

CHARLIES STATE AVENUE COLLISION REPAIR (Continued)

1004793773

Operator Address:	9015 State Ave
Operator Address 2:	Not reported
Operator City,State,Zip:	MARYSVILLE, WA 98270-2502
Operator Phone Number:	(360)653-3094
Operator Effective Date:	08/13/1996
Site Contact:	Charles Cruzen
Site Contact Address:	9015 State Ave
Contact City,State,Zip:	MARYSVILLE, WA 98270-2502
Site Contact Phone Number:	(360)653-3094
Site Contact Email:	Not reported
Gen Status Code:	SQG
Monthly Generation:	False
Batch Generation:	True
One Time Generation:	False
Transport Own Waste:	False
Tranports Other Waste:	False
Recycler Onsite:	True
Transfer Facility:	False
Other Exemption:	Not reported
UW Battery Gen:	False
Used Oil Transporter:	False
Used Oil Transfer Facility:	False
Used Oil Processor:	False
Used Oil Refiner:	False
Used Oil Fuel Marketer Directs Shipments:	False
Used Oil Fuel Marketer Meets Specs:	False
Site Contact Address 2:	Not reported
SIC Code:	Not reported
CRK Number:	Not reported
Active:	Not reported
CAS Number:	Not reported
Chemical Name:	Not reported
EHS:	Not reported
EHS CAS Number:	Not reported
EHS Name:	Not reported
Name:	CHARLIES STATE AVENUE COLLISION REPAIR
Address:	9015 STATE AVE
City,State,Zip:	MARYSVILLE, WA 98270
Facility Address 2:	Not reported
Facility ID:	95598925
EPA ID:	WAD981763469
NAICS:	811121
State Waste Code Desc:	Not reported
Federal Waste Code Desc:	Not reported
Form Comm:	Not reported
Data Year:	2011
Permit by Rule:	False
Mailing Address 2:	Not reported
Treatment by Generator:	False
Mixed Radioactive Waste:	False
Importer of Hazardous Waste:	False
Immediate Recycler:	False
Treatment/Storage/Disposal/Recycling Facility:	False
Generator of Dangerous Fuel Waste:	False
Generator Marketing to Burner:	False
Other Marketers (i.e., blender, distributor, etc.):	False

Map ID
Direction
Distance
Elevation

MAP FINDINGS

Site

Database(s)

EDR ID Number
EPA ID Number

CHARLIES STATE AVENUE COLLISION REPAIR (Continued)

1004793773

Utility Boiler Burner:	False
Industry Boiler Burner:	False
Industrial Furnace:	False
Smelter Defferal:	False
Universal Waste:	Not reported
Off-Specification:	Not reported
LN Address 2:	Not reported
Tax Reg #:	600610148
Business Type:	Not reported
Mail Name:	Charlies State Avenue Collision Repair
Mailing Address:	9015 State Ave
Mailing City,State,Zip:	MARYSVILLE, WA 98270-2502
Legal Organization Name:	Charlies State Avenue Collision Repair
Legal Organization Type:	Private
Legal Contact:	Charles Cruzen
Legal Address:	1312 GRAND AVE
Legal Address 2:	Not reported
Legal City,State,Zip:	EVERETT, WA 98201-1606
Legal Phone Number:	(360)252-4398
Legal Effective Date:	08/13/1996
Land Organization Name:	Not reported
Land Organization Type:	Private
Land Contact:	Charles Cruzen
Land Address:	1312 GRAND AVE
Land City,State,Zip:	EVERETT, WA 98201-1606
Land Phone Number:	(360)252-4398
Operator Organization Name:	Not reported
Operator Organization Type:	Private
Operator:	Charles Cruzen
Operator Address:	9015 State Ave
Operator Address 2:	Not reported
Operator City,State,Zip:	MARYSVILLE, WA 98270-2502
Operator Phone Number:	(360)653-3094
Operator Effective Date:	08/13/1996
Site Contact:	Charles Cruzen
Site Contact Address:	9015 State Ave
Contact City,State,Zip:	MARYSVILLE, WA 98270-2502
Site Contact Phone Number:	(360)653-3094
Site Contact Email:	Not reported
Gen Status Code:	SQG
Monthly Generation:	False
Batch Generation:	True
One Time Generation:	False
Transport Own Waste:	False
Tranports Other Waste:	False
Recycler Onsite:	True
Transfer Facility:	False
Other Exemption:	Not reported
UW Battery Gen:	False
Used Oil Transporter:	False
Used Oil Transfer Facility:	False
Used Oil Processor:	False
Used Oil Refiner:	False
Used Oil Fuel Marketer Directs Shipments:	False
Used Oil Fuel Marketer Meets Specs:	False
Site Contact Address 2:	Not reported
SIC Code:	Not reported

Map ID
Direction
Distance
Elevation

MAP FINDINGS

Site

Database(s)

EDR ID Number
EPA ID Number

CHARLIES STATE AVENUE COLLISION REPAIR (Continued)

1004793773

CRK Number:	Not reported
Active:	Not reported
CAS Number:	Not reported
Chemical Name:	Not reported
EHS:	Not reported
EHS CAS Number:	Not reported
EHS Name:	Not reported
Name:	CHARLIES STATE AVENUE COLLISION REPAIR
Address:	9015 STATE AVE
City,State,Zip:	MARYSVILLE, WA 98270
Facility Address 2:	Not reported
Facility ID:	95598925
EPA ID:	WAD981763469
NAICS:	811121
State Waste Code Desc:	Not reported
Federal Waste Code Desc:	Not reported
Form Comm:	Not reported
Data Year:	2010
Permit by Rule:	False
Mailing Address 2:	Not reported
Treatment by Generator:	False
Mixed Radioactive Waste:	False
Importer of Hazardous Waste:	False
Immediate Recycler:	False
Treatment/Storage/Disposal/Recycling Facility:	False
Generator of Dangerous Fuel Waste:	False
Generator Marketing to Burner:	False
Other Marketers (i.e., blender, distributor, etc.):	False
Utility Boiler Burner:	False
Industry Boiler Burner:	False
Industrial Furnace:	False
Smelter Defferal:	False
Universal Waste:	Not reported
Off-Specification:	Not reported
LN Address 2:	Not reported
Tax Reg #:	600610148
Business Type:	Not reported
Mail Name:	Charlies State Avenue Collision Repair
Mailing Address:	9015 State Ave
Mailing City,State,Zip:	MARYSVILLE, WA 98270-2502
Legal Organization Name:	Chariles State Avenue Collision Repair
Legal Organization Type:	Private
Legal Contact:	Charles Cruzen
Legal Address:	1312 GRAND AVE
Legal Address 2:	Not reported
Legal City,State,Zip:	EVERETT, WA 98201-1606
Legal Phone Number:	(360)252-4398
Legal Effective Date:	08/13/1996
Land Organization Name:	Not reported
Land Organization Type:	Private
Land Contact:	Charles Cruzen
Land Address:	1312 GRAND AVE
Land City,State,Zip:	EVERETT, WA 98201-1606
Land Phone Number:	(360)252-4398
Operator Organization Name:	Not reported
Operator Organization Type:	Private

Map ID
Direction
Distance
Elevation

MAP FINDINGS

Site

Database(s)

EDR ID Number
EPA ID Number

CHARLIES STATE AVENUE COLLISION REPAIR (Continued)

1004793773

Operator:	Charles Cruzen
Operator Address:	9015 State Ave
Operator Address 2:	Not reported
Operator City,State,Zip:	MARYSVILLE, WA 98270-2502
Operator Phone Number:	(360)653-3094
Operator Effective Date:	08/13/1996
Site Contact:	Charles Cruzen
Site Contact Address:	9015 State Ave
Contact City,State,Zip:	MARYSVILLE, WA 98270-2502
Site Contact Phone Number:	(360)653-3094
Site Contact Email:	Not reported
Gen Status Code:	SQG
Monthly Generation:	False
Batch Generation:	True
One Time Generation:	False
Transport Own Waste:	False
Tranports Other Waste:	False
Recycler Onsite:	True
Transfer Facility:	False
Other Exemption:	Not reported
UW Battery Gen:	False
Used Oil Transporter:	False
Used Oil Transfer Facility:	False
Used Oil Processor:	False
Used Oil Refiner:	False
Used Oil Fuel Marketer Directs Shipments:	False
Used Oil Fuel Marketer Meets Specs:	False
Site Contact Address 2:	Not reported
SIC Code:	Not reported
CRK Number:	Not reported
Active:	Not reported
CAS Number:	Not reported
Chemical Name:	Not reported
EHS:	Not reported
EHS CAS Number:	Not reported
EHS Name:	Not reported
Name:	CHARLIES STATE AVENUE COLLISION REPAIR
Address:	9015 STATE AVE
City,State,Zip:	MARYSVILLE, WA 98270
Facility Address 2:	Not reported
Facility ID:	95598925
EPA ID:	WAD981763469
NAICS:	811121
State Waste Code Desc:	Not reported
Federal Waste Code Desc:	Not reported
Form Comm:	Not reported
Data Year:	2009
Permit by Rule:	False
Mailing Address 2:	Not reported
Treatment by Generator:	False
Mixed Radioactive Waste:	False
Importer of Hazardous Waste:	False
Immediate Recycler:	False
Treatment/Storage/Disposal/Recycling Facility:	False
Generator of Dangerous Fuel Waste:	False
Generator Marketing to Burner:	False

Map ID
Direction
Distance
Elevation

MAP FINDINGS

Site

Database(s)

EDR ID Number
EPA ID Number

CHARLIES STATE AVENUE COLLISION REPAIR (Continued)

1004793773

Other Marketers (i.e., blender, distributor, etc.):	False
Utility Boiler Burner:	False
Industry Boiler Burner:	False
Industrial Furnace:	False
Smelter Defferal:	False
Universal Waste:	Not reported
Off-Specification:	Not reported
LN Address 2:	Not reported
Tax Reg #:	600610148
Business Type:	Not reported
Mail Name:	Charlies State Avenue Collision Repair
Mailing Address:	9015 State Ave
Mailing City,State,Zip:	MARYSVILLE, WA 98270-2502
Legal Organization Name:	Charlies State Avenue Collision Repair
Legal Organization Type:	Private
Legal Contact:	Charles Cruzen
Legal Address:	1312 GRAND AVE
Legal Address 2:	Not reported
Legal City,State,Zip:	EVERETT, WA 98201-1606
Legal Phone Number:	(360)252-4398
Legal Effective Date:	08/13/1996
Land Organization Name:	Not reported
Land Organization Type:	Private
Land Contact:	Charles Cruzen
Land Address:	1312 GRAND AVE
Land City,State,Zip:	EVERETT, WA 98201-1606
Land Phone Number:	(360)252-4398
Operator Organization Name:	Not reported
Operator Organization Type:	Private
Operator:	Charles Cruzen
Operator Address:	9015 State Ave
Operator Address 2:	Not reported
Operator City,State,Zip:	MARYSVILLE, WA 98270-2502
Operator Phone Number:	(360)653-3094
Operator Effective Date:	08/13/1996
Site Contact:	Charles Cruzen
Site Contact Address:	9015 State Ave
Contact City,State,Zip:	MARYSVILLE, WA 98270-2502
Site Contact Phone Number:	(360)653-3094
Site Contact Email:	Not reported
Gen Status Code:	SQG
Monthly Generation:	False
Batch Generation:	False
One Time Generation:	True
Transport Own Waste:	False
Tranports Other Waste:	False
Recycler Onsite:	True
Transfer Facility:	False
Other Exemption:	Not reported
UW Battery Gen:	False
Used Oil Transporter:	False
Used Oil Transfer Facility:	False
Used Oil Processor:	False
Used Oil Refiner:	False
Used Oil Fuel Marketer Directs Shipments:	False
Used Oil Fuel Marketer Meets Specs:	False
Site Contact Address 2:	Not reported

Map ID
Direction
Distance
Elevation

MAP FINDINGS

Site

Database(s)

EDR ID Number
EPA ID Number

CHARLIES STATE AVENUE COLLISION REPAIR (Continued)

1004793773

SIC Code:	Not reported
CRK Number:	Not reported
Active:	Not reported
CAS Number:	Not reported
Chemical Name:	Not reported
EHS:	Not reported
EHS CAS Number:	Not reported
EHS Name:	Not reported
Name:	CHARLIES STATE AVENUE COLLISION REPAIR
Address:	9015 STATE AVE
City,State,Zip:	MARYSVILLE, WA 98270
Facility Address 2:	Not reported
Facility ID:	95598925
EPA ID:	WAD981763469
NAICS:	811121
State Waste Code Desc:	Not reported
Federal Waste Code Desc:	Not reported
Form Comm:	Not reported
Data Year:	Not reported
Permit by Rule:	FALSE
Mailing Address 2:	Not reported
Treatment by Generator:	FALSE
Mixed Radioactive Waste:	FALSE
Importer of Hazardous Waste:	FALSE
Immediate Recycler:	FALSE
Treatment/Storage/Disposal/Recycling Facility:	FALSE
Generator of Dangerous Fuel Waste:	FALSE
Generator Marketing to Burner:	FALSE
Other Marketers (i.e., blender, distributor, etc.):	FALSE
Utility Boiler Burner:	FALSE
Industry Boiler Burner:	FALSE
Industrial Furnace:	FALSE
Smelter Defferal:	FALSE
Universal Waste:	Not reported
Off-Specification:	Not reported
LN Address 2:	Not reported
Tax Reg #:	600610148
Business Type:	Not reported
Mail Name:	Charlies State Avenue Collision Repair
Mailing Address:	9015 State Ave
Mailing City,State,Zip:	MARYSVILLE, WA 98270-2502
Legal Organization Name:	Chariles State Avenue Collision Repair
Legal Organization Type:	Private
Legal Contact:	Charles Cruzen
Legal Address:	1312 GRAND AVE
Legal Address 2:	Not reported
Legal City,State,Zip:	EVERETT, WA 98201-1606
Legal Phone Number:	(360)252-4398
Legal Effective Date:	08/13/1996
Land Organization Name:	Not reported
Land Organization Type:	Private
Land Contact:	Charles Cruzen
Land Address:	1312 GRAND AVE
Land City,State,Zip:	EVERETT, WA 98201-1606
Land Phone Number:	(360)252-4398
Operator Organization Name:	Not reported

Map ID
Direction
Distance
Elevation

MAP FINDINGS

Site

Database(s)

EDR ID Number
EPA ID Number

CHARLIES STATE AVENUE COLLISION REPAIR (Continued)

1004793773

Operator Organization Type:	Private
Operator:	Charles Cruzen
Operator Address:	9015 State Ave
Operator Address 2:	Not reported
Operator City,State,Zip:	MARYSVILLE, WA 98270-2502
Operator Phone Number:	(360)653-3094
Operator Effective Date:	08/13/1996
Site Contact:	Charles Cruzen
Site Contact Address:	9015 State Ave
Contact City,State,Zip:	MARYSVILLE, WA 98270-2502
Site Contact Phone Number:	(360)653-3094
Site Contact Email:	Not reported
Gen Status Code:	SQG
Monthly Generation:	FALSE
Batch Generation:	TRUE
One Time Generation:	FALSE
Transport Own Waste:	FALSE
Tranports Other Waste:	FALSE
Recycler Onsite:	FALSE
Transfer Facility:	FALSE
Other Exemption:	Not reported
UW Battery Gen:	FALSE
Used Oil Transporter:	FALSE
Used Oil Transfer Facility:	FALSE
Used Oil Processor:	FALSE
Used Oil Refiner:	FALSE
Used Oil Fuel Marketer Directs Shipments:	FALSE
Used Oil Fuel Marketer Meets Specs:	FALSE
Site Contact Address 2:	Not reported
SIC Code:	Not reported
CRK Number:	Not reported
Active:	Not reported
CAS Number:	Not reported
Chemical Name:	Not reported
EHS:	Not reported
EHS CAS Number:	Not reported
EHS Name:	Not reported
Name:	CHARLIES STATE AVENUE COLLISION REPAIR
Address:	9015 STATE AVE
City,State,Zip:	MARYSVILLE, WA 98270
Facility Address 2:	Not reported
Facility ID:	95598925
EPA ID:	WAD981763469
NAICS:	811121
State Waste Code Desc:	Not reported
Federal Waste Code Desc:	Not reported
Form Comm:	Not reported
Data Year:	Not reported
Permit by Rule:	F
Mailing Address 2:	Not reported
Treatment by Generator:	F
Mixed Radioactive Waste:	F
Importer of Hazardous Waste:	F
Immediate Recycler:	F
Treatment/Storage/Disposal/Recycling Facility:	F
Generator of Dangerous Fuel Waste:	F

Map ID
Direction
Distance
Elevation

MAP FINDINGS

Site

Database(s)

EDR ID Number
EPA ID Number

CHARLIES STATE AVENUE COLLISION REPAIR (Continued)

1004793773

Generator Marketing to Burner:	F
Other Marketers (i.e., blender, distributor, etc.):	F
Utility Boiler Burner:	F
Industry Boiler Burner:	F
Industrial Furnace:	F
Smelter Defferal:	F
Universal Waste:	Not reported
Off-Specification:	Not reported
LN Address 2:	Not reported
Tax Reg #:	600610148
Business Type:	Not reported
Mail Name:	Charlies State Avenue Collision Repair
Mailing Address:	9015 State Ave
Mailing City,State,Zip:	MARYSVILLE, WA 98270-2502
Legal Organization Name:	Charlies State Avenue Collision Repair
Legal Organization Type:	Private
Legal Contact:	Charles Cruzen
Legal Address:	1312 GRAND AVE
Legal Address 2:	Not reported
Legal City,State,Zip:	EVERETT, WA 98201-1606
Legal Phone Number:	(360)252-4398
Legal Effective Date:	08/13/1996
Land Organization Name:	Not reported
Land Organization Type:	Private
Land Contact:	Charles Cruzen
Land Address:	1312 GRAND AVE
Land City,State,Zip:	EVERETT, WA 98201-1606
Land Phone Number:	(360)252-4398
Operator Organization Name:	Not reported
Operator Organization Type:	Private
Operator:	Charles Cruzen
Operator Address:	9015 State Ave
Operator Address 2:	Not reported
Operator City,State,Zip:	MARYSVILLE, WA 98270-2502
Operator Phone Number:	(360)653-3094
Operator Effective Date:	08/13/1996
Site Contact:	Charles Cruzen
Site Contact Address:	9015 State Ave
Contact City,State,Zip:	MARYSVILLE, WA 98270-2502
Site Contact Phone Number:	(360)653-3094
Site Contact Email:	Not reported
Gen Status Code:	SQG
Monthly Generation:	F
Batch Generation:	T
One Time Generation:	F
Transport Own Waste:	F
Tranports Other Waste:	F
Recycler Onsite:	F
Transfer Facility:	F
Other Exemption:	Not reported
UW Battery Gen:	F
Used Oil Transporter:	F
Used Oil Transfer Facility:	F
Used Oil Processor:	F
Used Oil Refiner:	F
Used Oil Fuel Marketer Directs Shipments:	F
Used Oil Fuel Marketer Meets Specs:	F

Map ID
Direction
Distance
Elevation

MAP FINDINGS

Site

Database(s)

EDR ID Number
EPA ID Number

CHARLIES STATE AVENUE COLLISION REPAIR (Continued)

1004793773

Site Contact Address 2:	Not reported
SIC Code:	Not reported
CRK Number:	Not reported
Active:	Not reported
CAS Number:	Not reported
Chemical Name:	Not reported
EHS:	Not reported
EHS CAS Number:	Not reported
EHS Name:	Not reported
Name:	CHARLIES STATE AVENUE COLLISION REPAIR
Address:	9015 STATE AVE
City,State,Zip:	MARYSVILLE, WA 98270
Facility Address 2:	Not reported
Facility ID:	95598925
EPA ID:	WAD981763469
NAICS:	811121
State Waste Code Desc:	Not reported
Federal Waste Code Desc:	Not reported
Form Comm:	Not reported
Data Year:	Not reported
Permit by Rule:	No
Mailing Address 2:	Not reported
Treatment by Generator:	No
Mixed Radioactive Waste:	No
Importer of Hazardous Waste:	No
Immediate Recycler:	No
Treatment/Storage/Disposal/Recycling Facility:	No
Generator of Dangerous Fuel Waste:	No
Generator Marketing to Burner:	No
Other Marketers (i.e., blender, distributor, etc.):	No
Utility Boiler Burner:	No
Industry Boiler Burner:	No
Industrial Furnace:	No
Smelter Defferal:	No
Universal Waste:	Not reported
Off-Specification:	Not reported
LN Address 2:	Not reported
Tax Reg #:	600610148
Business Type:	Not reported
Mail Name:	Charlies State Avenue Collision Repair
Mailing Address:	9015 State Ave
Mailing City,State,Zip:	MARYSVILLE, WA 98270-2502
Legal Organization Name:	Charlies State Avenue Collision Repair
Legal Organization Type:	Private
Legal Contact:	Charles Cruzen
Legal Address:	1312 GRAND AVE
Legal Address 2:	Not reported
Legal City,State,Zip:	EVERETT, WA 98201-1606
Legal Phone Number:	(360)252-4398
Legal Effective Date:	08/13/1996
Land Organization Name:	Not reported
Land Organization Type:	Private
Land Contact:	Charles Cruzen
Land Address:	1312 GRAND AVE
Land City,State,Zip:	EVERETT, WA 98201-1606
Land Phone Number:	(360)252-4398

Map ID
 Direction
 Distance
 Elevation

MAP FINDINGS

Site

Database(s)

EDR ID Number
 EPA ID Number

CHARLIES STATE AVENUE COLLISION REPAIR (Continued)

1004793773

Operator Organization Name:	Not reported
Operator Organization Type:	Private
Operator:	Charles Cruzen
Operator Address:	9015 State Ave
Operator Address 2:	Not reported
Operator City,State,Zip:	MARYSVILLE, WA 98270-2502
Operator Phone Number:	(360)653-3094
Operator Effective Date:	08/13/1996
Site Contact:	Charles Cruzen
Site Contact Address:	9015 State Ave
Contact City,State,Zip:	MARYSVILLE, WA 98270-2502
Site Contact Phone Number:	(360)653-3094
Site Contact Email:	Not reported
Gen Status Code:	SQG
Monthly Generation:	No
Batch Generation:	Yes
One Time Generation:	No
Transport Own Waste:	No
Tranports Other Waste:	No
Recycler Onsite:	No
Transfer Facility:	No
Other Exemption:	Not reported
UW Battery Gen:	No
Used Oil Transporter:	No
Used Oil Transfer Facility:	No
Used Oil Processor:	No
Used Oil Refiner:	No
Used Oil Fuel Marketer Directs Shipments:	No
Used Oil Fuel Marketer Meets Specs:	No
Site Contact Address 2:	Not reported
SIC Code:	Not reported
CRK Number:	Not reported
Active:	Not reported
CAS Number:	Not reported
Chemical Name:	Not reported
EHS:	Not reported
EHS CAS Number:	Not reported
EHS Name:	Not reported

Y111 **WA DOT EBHEY SLOUGH BRIDGE REPLACEMENT PROJECT**
SE **65 STATE AVE**
1/4-1/2 **MARYSVILLE, WA 98270**
0.306 mi.
1614 ft. **Site 1 of 2 in cluster Y**

WA CSCSL **S112088380**
WA ALLSITES **N/A**

Actual:	CSCSL:	
14 ft.	Name:	WA DOT EBHEY SLOUGH BRIDGE REPLACEMENT PROJECT
Focus Map:	Address:	65 STATE AVE
6	City,State,Zip:	MARYSVILLE, WA 98270
	Facility ID:	23670
	Region:	Northwest
	Lat/Long:	48.048098453441 / -122.1773100846
	Clean Up Siteid:	12040
	Site Status:	Awaiting Cleanup
	Contaminant Name:	Benzene
	Alternate Site Names:	WA DOT Ebey Slough Bridge Replacement Proj,WADOT Ebey Slough Bridge Replacement Project
	Site Rank:	Not reported

Map ID
Direction
Distance
Elevation

MAP FINDINGS

Site

Database(s)

EDR ID Number
EPA ID Number

WA DOT EBEBY SLOUGH BRIDGE REPLACEMENT PROJECT (Continued)

S112088380

Has Institutional Control: Not reported
Past VCP: Not reported
Current VCP: Not reported
Ground Water: Not reported
Surface Water: Not reported
Soil: Confirmed Above Cleanup Levels
Sediment: Not reported
Air: Not reported
Bedrock: Not reported
Responsible Unit: Northwest

Name: WA DOT EBEBY SLOUGH BRIDGE REPLACEMENT PROJECT
Address: 65 STATE AVE
City, State, Zip: MARYSVILLE, WA 98270
Facility ID: 23670
Region: Northwest
Lat/Long: 48.048098453441 / -122.1773100846
Clean Up Siteid: 12040
Site Status: Awaiting Cleanup
Contaminant Name: Petroleum-Gasoline
Alternate Site Names: WA DOT Ebey Slough Bridge Replacement Proj, WADOT Ebey Slough Bridge Replacement Project

Site Rank: Not reported
Has Institutional Control: Not reported
Past VCP: Not reported
Current VCP: Not reported
Ground Water: Not reported
Surface Water: Not reported
Soil: Confirmed Above Cleanup Levels
Sediment: Not reported
Air: Not reported
Bedrock: Not reported
Responsible Unit: Northwest

ALLSITES:

Name: WA DOT EBEBY SLOUGH BRIDGE REPLACEMENT PROJECT
Facility Id: 23670

Interaction: 103235
Interaction 1: A
Interaction 2: LUST
Ecology Program: TOXICS
Program Data: ISIS
Facility Alt.: WA DOT Ebey Slough Bridge Replacement Project
Program ID: 619895
Date Interaction: 2012-09-05 00:00:00
Date Interaction 3: LUST Facility
Latitude: 48.048091757000002
Longitude: -122.177288799

Interaction: 102069
Interaction 1: A
Interaction 2: UST
Ecology Program: TOXICS
Program Data: UST
Facility Alt.: WA DOT Ebey Slough Bridge Replacement Project

Map ID
Direction
Distance
Elevation

MAP FINDINGS

Site

Database(s)

EDR ID Number
EPA ID Number

WA DOT EBELY SLOUGH BRIDGE REPLACEMENT PROJECT (Continued)

S112088380

Program ID: 619895
Date Interaction: 2012-07-12 00:00:00
Date Interaction 3: Underground Storage Tank
Latitude: 48.048091757000002
Longitude: -122.177288799

Y112 **WA DOT EBELY SLOUGH BRIDGE REPLACEMENT PROJ**
SE **65 STATE AVE**
1/4-1/2 **MARYSVILLE, WA 98270**
0.306 mi.
1614 ft. **Site 2 of 2 in cluster Y**

WA LUST **U004191043**
WA UST **N/A**

Actual:
14 ft.
Focus Map:
6

LUST:
Name: WA DOT EBELY SLOUGH BRIDGE REPLACEMENT PROJECT
Address: 65 STATE AVE
City,State,Zip: MARYSVILLE, WA 98270
Facility ID: 23670
Lust Status Type: LUST - Awaiting Cleanup
Cleanup Site ID: 12040
Cleanup Unit Type: Upland
Process Type: Independent Action
Cleanup Unit Name: WA DOT Ebey Slough Bridge Replacement Proj,WADOT Ebey Slough Bridge Replacement Project

Response Section: Northwest
Release Date: 06/15/2012
Lust Date: 06/15/2012
Region: Northwest
Lust ID: 6678
UST ID: 619895
Contaminant Name: Benzene
Ground Water: Not reported
Surface Water: Not reported
Soil: Confirmed Above Cleanup Levels
Sediment: Not reported
Air: Not reported
Bedrock: Not reported
Lat/Long: 48.0480984 / -122.17731

Name: WA DOT EBELY SLOUGH BRIDGE REPLACEMENT PROJECT
Address: 65 STATE AVE
City,State,Zip: MARYSVILLE, WA 98270
Facility ID: 23670
Lust Status Type: LUST - Awaiting Cleanup
Cleanup Site ID: 12040
Cleanup Unit Type: Upland
Process Type: Independent Action
Cleanup Unit Name: WA DOT Ebey Slough Bridge Replacement Proj,WADOT Ebey Slough Bridge Replacement Project

Response Section: Northwest
Release Date: 06/15/2012
Lust Date: 06/15/2012
Region: Northwest
Lust ID: 6678
UST ID: 619895
Contaminant Name: Petroleum-Gasoline
Ground Water: Not reported
Surface Water: Not reported

Map ID
Direction
Distance
Elevation

MAP FINDINGS

Site

Database(s)

EDR ID Number
EPA ID Number

WA DOT EBEBY SLOUGH BRIDGE REPLACEMENT PROJ (Continued)

U004191043

Soil: Confirmed Above Cleanup Levels
Sediment: Not reported
Air: Not reported
Bedrock: Not reported
Lat/Long: 48.0480984 / -122.17731

UST:

Name: WA DOT EBEBY SLOUGH BRIDGE REPLACEMENT PROJ
Address: 65 STATE AVE
City: MARYSVILLE
Zip: 98270
Facility ID: 23670
Site Id: 619895
Decimal Latitude: 48.0480984534413
Decimal Longitude: -122.177310084655

Tank Name: 1
Tag Number: Not reported
Tank Status: Unregister 30 Day Notice
Tank Status Date: 06/18/2012
Tank Install Date: Not reported
Tank Closure Date: Not reported
Capacity Range: 1,101 to 2,000 Gallons
Tank Permit Expiration Date: Not reported
Tank Upgrade Date: Not reported
Tank Spill Prevention: Not reported
Tank Overfill Prevention: Not reported
Tank Material: Not reported
Tank Construction: Not reported
Tank Tightness Test: Not reported
Tank Corrosion Protection: Not reported
Tank Manifold: Not reported
Tank Release Detection: Not reported
Tank SFC Type: Not reported
Pipe Material: Not reported
Pipe Construction: Not reported
Pipe Primary Release Detection: Not reported
Pipe Second Release Detection: Not reported
Pipe Corrosion Protection: Not reported
Pipe Pumping System: Not reported
Responsible Unit: Northwest
Dispenser/Pump SFC Type: Not reported
Region: Northwest
Is Active: No
Actual Capacity: 730
Pipe Install Date: Not reported
Turbine Sump Construction: Not reported
Compartment Number: 1
Stored Substance: Leaded Gasoline
Used Substance: Not reported
Compartment Capacity: 730

Name: WA DOT EBEBY SLOUGH BRIDGE REPLACEMENT PROJ
Address: 65 STATE AVE
City: MARYSVILLE
Zip: 98270

Map ID
Direction
Distance
Elevation

MAP FINDINGS

Site

Database(s)

EDR ID Number
EPA ID Number

WA DOT EBEBY SLOUGH BRIDGE REPLACEMENT PROJ (Continued)

U004191043

Tank Name: 2
Tag Number: Not reported
Tank Status: Unregister 30 Day Notice
Tank Status Date: 06/27/2012
Tank Install Date: Not reported
Tank Closure Date: Not reported
Capacity Range: 111 TO 1,100 Gallons
Tank Permit Expiration Date: Not reported
Tank Upgrade Date: Not reported
Tank Spill Prevention: Not reported
Tank Overfill Prevention: Not reported
Tank Material: Not reported
Tank Construction: Not reported
Tank Tightness Test: Not reported
Tank Corrosion Protection: Not reported
Tank Manifold: Not reported
Tank Release Detection: Not reported
Tank SFC Type: Not reported
Pipe Material: Not reported
Pipe Construction: Not reported
Pipe Primary Release Detection: Not reported
Pipe Second Release Detection: Not reported
Pipe Corrosion Protection: Not reported
Pipe Pumping System: Not reported
Responsible Unit: Northwest
Dispencer/Pump SFC Type: Not reported
Region: Northwest
Is Active: No
Actual Capacity: 730
Pipe Install Date: Not reported
Turbine Sump Construction: Not reported
Compartment Number: 1
Stored Substance: Leaded Gasoline
Used Substance: Not reported
Compartment Capacity: 730

Name: WA DOT EBEBY SLOUGH BRIDGE REPLACEMENT PROJ
Address: 65 STATE AVE
City: MARYSVILLE
Zip: 98270

Tank Name: 3
Tag Number: Not reported
Tank Status: Unregister 30 Day Notice
Tank Status Date: 06/27/2012
Tank Install Date: Not reported
Tank Closure Date: Not reported
Capacity Range: 111 TO 1,100 Gallons
Tank Permit Expiration Date: Not reported
Tank Upgrade Date: Not reported
Tank Spill Prevention: Not reported
Tank Overfill Prevention: Not reported
Tank Material: Not reported
Tank Construction: Not reported
Tank Tightness Test: Not reported
Tank Corrosion Protection: Not reported
Tank Manifold: Not reported

Map ID
 Direction
 Distance
 Elevation

MAP FINDINGS

Site

Database(s)

EDR ID Number
 EPA ID Number

WA DOT EBEBY SLOUGH BRIDGE REPLACEMENT PROJ (Continued)

U004191043

Tank Release Detection:	Not reported
Tank SFC Type:	Not reported
Pipe Material:	Not reported
Pipe Construction:	Not reported
Pipe Primary Release Detection:	Not reported
Pipe Second Release Detection:	Not reported
Pipe Corrosion Protection:	Not reported
Pipe Pumping System:	Not reported
Responsible Unit:	Northwest
Dispenser/Pump SFC Type:	Not reported
Region:	Northwest
Is Active:	No
Actual Capacity:	Not reported
Pipe Install Date:	Not reported
Turbine Sump Construction:	Not reported
Compart Number:	0
Stored Substance:	Not reported
Used Substance:	Not reported
Compart Capacity:	Not reported

113 METAL FINISHING INCORPORATED
East 4000 88TH ST NE
1/4-1/2 MARYSVILLE, WA 98270
0.310 mi.
1636 ft.

WA ALLSITES 1000252105
RCRA NonGen / NLR WAD156908741
FINDS
ECHO
CA HAZNET
WA MANIFEST

Actual:
48 ft.

Focus Map:
2

ALLSITES:

Name:	METAL FINISHING INC
Facility Id:	90173599

Interaction:	71177
Interaction 1:	I
Interaction 2:	HWP
Ecology Program:	HAZWASTE
Program Data:	HWPVRT
Facility Alt.:	Metal Finishing Inc
Program ID:	WAD156908741
Date Interaction:	2008-07-01 00:00:00
Date Interaction 3:	Hazardous Waste Planner
Latitude:	48.073742604000003
Longitude:	-122.17716207799999

Interaction:	71176
Interaction 1:	A
Interaction 2:	ENFORFNL
Ecology Program:	WATQUAL
Program Data:	DMS
Facility Alt.:	Not reported
Program ID:	Not reported
Date Interaction:	2004-07-07 00:00:00
Date Interaction 3:	Enforcement Final
Latitude:	48.073742604000003
Longitude:	-122.17716207799999

Interaction:	71174
--------------	-------

Map ID
 Direction
 Distance
 Elevation

MAP FINDINGS

Site

Database(s)

EDR ID Number
 EPA ID Number

METAL FINISHING INCORPORATED (Continued)

1000252105

Interaction 1: I
 Interaction 2: HWP
 Ecology Program: HAZWASTE
 Program Data: HWPPRT
 Facility Alt.: Not reported
 Program ID: WAD156908741
 Date Interaction: 1997-01-01 00:00:00
 Date Interaction 3: Hazardous Waste Planner
 Latitude: 48.073742604000003
 Longitude: -122.17716207799999

Interaction: 71173
 Interaction 1: I
 Interaction 2: HWG
 Ecology Program: HAZWASTE
 Program Data: TURBOWASTE
 Facility Alt.: Metal Finishing Inc
 Program ID: WAD156908741
 Date Interaction: 1987-03-04 00:00:00
 Date Interaction 3: Hazardous Waste Generator
 Latitude: 48.073742604000003
 Longitude: -122.17716207799999

Interaction: 83600
 Interaction 1: I
 Interaction 2: IND2POTWPRIVSWDP
 Ecology Program: WATQUAL
 Program Data: PARIS
 Facility Alt.: METAL FINISHING INC
 Program ID: ST0007381
 Date Interaction: 1996-09-27 00:00:00
 Date Interaction 3: Industrial to POTW/Privat
 Latitude: 48.073742604000003
 Longitude: -122.17716207799999

Interaction: 121624
 Interaction 1: A
 Interaction 2: ENFORFNL
 Ecology Program: HAZWASTE
 Program Data: DMS
 Facility Alt.: Not reported
 Program ID: Not reported
 Date Interaction: 2016-02-04 00:00:00
 Date Interaction 3: Enforcement Final
 Latitude: 48.073742604000003
 Longitude: -122.17716207799999

RCRA NonGen / NLR:

Date Form Received by Agency:		20190228
Handler Name:	METAL FINISHING INC	
Handler Address:		4000 88TH ST NE
Handler City,State,Zip:		MARYSVILLE, WA 98270
EPA ID:		WAD156908741

Map ID
 Direction
 Distance
 Elevation

MAP FINDINGS

Site

Database(s)

EDR ID Number
 EPA ID Number

METAL FINISHING INCORPORATED (Continued)

1000252105

Contact Name:	JANESSA MARLEE
Contact Address:	18640 59TH DR NE
Contact City,State,Zip:	ARLINGTON, WA 98223
Contact Telephone:	360-659-1971
Contact Fax:	Not reported
Contact Email:	JANESSA@METALFINISHINGINC.COM
Contact Title:	Not reported
EPA Region:	10
Land Type:	Private
Federal Waste Generator Description:	Not a generator, verified
Non-Notifier:	Not reported
Biennial Report Cycle:	Not reported
Accessibility:	Not reported
Active Site Indicator:	Not reported
State District Owner:	WA
State District:	NWRO
Mailing Address:	18640 59TH DR NE
Mailing City,State,Zip:	ARLINGTON, WA 98223
Owner Name:	METALLICA LLC
Owner Type:	Private
Operator Name:	METAL FINISHING INC
Operator Type:	Private
Short-Term Generator Activity:	No
Importer Activity:	No
Mixed Waste Generator:	No
Transporter Activity:	No
Transfer Facility Activity:	No
Recycler Activity with Storage:	No
Small Quantity On-Site Burner Exemption:	No
Smelting Melting and Refining Furnace Exemption:	No
Underground Injection Control:	No
Off-Site Waste Receipt:	No
Universal Waste Indicator:	No
Universal Waste Destination Facility:	No
Federal Universal Waste:	No
Active Site Fed-Reg Treatment Storage and Disposal Facility:	Not reported
Active Site Converter Treatment storage and Disposal Facility:	Not reported
Active Site State-Reg Treatment Storage and Disposal Facility:	Not reported
Active Site State-Reg Handler:	---
Federal Facility Indicator:	Not reported
Hazardous Secondary Material Indicator:	NN
Sub-Part K Indicator:	Not reported
Commercial TSD Indicator:	No
Treatment Storage and Disposal Type:	Not reported
2018 GPRA Permit Baseline:	Not on the Baseline
2018 GPRA Renewals Baseline:	Not on the Baseline
Permit Renewals Workload Universe:	Not reported
Permit Workload Universe:	Not reported
Permit Progress Universe:	Not reported
Post-Closure Workload Universe:	Not reported
Closure Workload Universe:	Not reported
202 GPRA Corrective Action Baseline:	No
Corrective Action Workload Universe:	No
Subject to Corrective Action Universe:	No
Non-TSDs Where RCRA CA has Been Imposed Universe:	No
TSDs Potentially Subject to CA Under 3004 (u)/(v) Universe:	No
TSDs Only Subject to CA under Discretionary Auth Universe:	No

Map ID
Direction
Distance
Elevation

MAP FINDINGS

Site

Database(s)

EDR ID Number
EPA ID Number

METAL FINISHING INCORPORATED (Continued)

1000252105

Corrective Action Priority Ranking:	No NCAPS ranking
Environmental Control Indicator:	No
Institutional Control Indicator:	No
Human Exposure Controls Indicator:	N/A
Groundwater Controls Indicator:	N/A
Operating TSDU Universe:	Not reported
Full Enforcement Universe:	Not reported
Significant Non-Complier Universe:	No
Unaddressed Significant Non-Complier Universe:	No
Addressed Significant Non-Complier Universe:	No
Significant Non-Complier With a Compliance Schedule Universe:	No
Financial Assurance Required:	Not reported
Handler Date of Last Change:	20190412
Recognized Trader-Importer:	No
Recognized Trader-Exporter:	No
Importer of Spent Lead Acid Batteries:	No
Exporter of Spent Lead Acid Batteries:	No
Recycler Activity Without Storage:	No
Manifest Broker:	No
Sub-Part P Indicator:	No

Biennial: List of Years

Year: 2017

Click Here for Biennial Reporting System Data:
Year: 2015

Click Here for Biennial Reporting System Data:
Year: 2013

Click Here for Biennial Reporting System Data:
Year: 2011

Click Here for Biennial Reporting System Data:
Year: 2009

Click Here for Biennial Reporting System Data:
Year: 2007

Click Here for Biennial Reporting System Data:
Year: 2005

Click Here for Biennial Reporting System Data:
Year: 2003

Click Here for Biennial Reporting System Data:
Year: 2001

Click Here for Biennial Reporting System Data:

Hazardous Waste Summary:

Waste Code: D001
Waste Description: IGNITABLE WASTE

Waste Code: D002
Waste Description: CORROSIVE WASTE

Map ID
Direction
Distance
Elevation

MAP FINDINGS

Site

Database(s)

EDR ID Number
EPA ID Number

METAL FINISHING INCORPORATED (Continued)

1000252105

Waste Code: D003
Waste Description: REACTIVE WASTE

Waste Code: D005
Waste Description: BARIUM

Waste Code: D006
Waste Description: CADMIUM

Waste Code: D007
Waste Description: CHROMIUM

Waste Code: D008
Waste Description: LEAD

Waste Code: D011
Waste Description: SILVER

Waste Code: D035
Waste Description: METHYL ETHYL KETONE

Waste Code: F003
Waste Description: THE FOLLOWING SPENT NONHALOGENATED SOLVENTS: XYLENE, ACETONE, ETHYL ACETATE, ETHYL BENZENE, ETHYL ETHER, METHYL ISOBUTYL KETONE, N-BUTYL ALCOHOL, CYCLOHEXANONE, AND METHANOL; ALL SPENT SOLVENT MIXTURES/BLENDS CONTAINING, BEFORE USE, ONLY THE ABOVE SPENT NONHALOGENATED SOLVENTS; AND ALL SPENT SOLVENT MIXTURES/BLENDS CONTAINING, BEFORE USE, ONE OR MORE OF THE ABOVE NONHALOGENATED SOLVENTS, AND A TOTAL OF TEN PERCENT OR MORE (BY VOLUME) OF ONE OR MORE OF THOSE SOLVENTS LISTED IN F001, F002, F004, AND F005; AND STILL BOTTOMS FROM THE RECOVERY OF THESE SPENT SOLVENTS AND SPENT SOLVENT MIXTURES.

Waste Code: F005
Waste Description: THE FOLLOWING SPENT NONHALOGENATED SOLVENTS: TOLUENE, METHYL ETHYL KETONE, CARBON DISULFIDE, ISOBUTANOL, PYRIDINE, BENZENE, 2-ETHOXYETHANOL, AND 2-NITROPROPANE; ALL SPENT SOLVENT MIXTURES/BLENDS CONTAINING, BEFORE USE, A TOTAL OF TEN PERCENT OR MORE (BY VOLUME) OF ONE OR MORE OF THE ABOVE NONHALOGENATED SOLVENTS OR THOSE SOLVENTS LISTED IN F001, F002, OR F004; AND STILL BOTTOMS FROM THE RECOVERY OF THESE SPENT SOLVENTS AND SPENT SOLVENT MIXTURES.

Waste Code: F006
Waste Description: WASTEWATER TREATMENT SLUDGES FROM ELECTROPLATING OPERATIONS, EXCEPT FROM THE FOLLOWING PROCESSES: (1) SULFURIC ACID ANODIZING OF ALUMINUM; (2) TIN PLATING ON CARBON STEEL; (3) ZINC PLATING (SEGREGATED BASIS) ON CARBON STEEL; (4) ALUMINUM OR ZINC-ALUMINUM PLATING ON CARBON STEEL; (5) CLEANING/STRIPPING ASSOCIATED WITH TIN, ZINC, AND ALUMINUM PLATING ON CARBON STEEL; AND (6) CHEMICAL ETCHING AND MILLING OF ALUMINUM.

Waste Code: F007
Waste Description: SPENT CYANIDE PLATING BATH SOLUTIONS FROM ELECTROPLATING OPERATIONS.

Waste Code: F019
Waste Description: WASTEWATER TREATMENT SLUDGES FROM THE CHEMICAL CONVERSION COATING OF ALUMINUM, EXCEPT FROM ZIRCONIUM PHOSPHATING IN ALUMINUM CAN WASHING

Map ID
Direction
Distance
Elevation

MAP FINDINGS

Site

Database(s)

EDR ID Number
EPA ID Number

METAL FINISHING INCORPORATED (Continued)

1000252105

WHEN SUCH PHOSPHATING IS AN EXCLUSIVE CONVERSION COATING PROCESS.

Handler - Owner Operator:

Owner/Operator Indicator: Owner
Owner/Operator Name: BRIAN LOWE
Legal Status: Private
Date Became Current: 20030115
Date Ended Current: Not reported
Owner/Operator Address: 4000 88TH ST NE
Owner/Operator City,State,Zip: MARYSVILLE, WA 98270
Owner/Operator Telephone: 360-440-0236
Owner/Operator Telephone Ext: Not reported
Owner/Operator Fax: Not reported
Owner/Operator Email: Not reported

Owner/Operator Indicator: Owner
Owner/Operator Name: JANSCHA TANNING CO
Legal Status: Private
Date Became Current: Not reported
Date Ended Current: Not reported
Owner/Operator Address: 100 PRIEST POINT DR NE
Owner/Operator City,State,Zip: MARYSVILLE, WA 98271-7338
Owner/Operator Telephone: 360-659-2034
Owner/Operator Telephone Ext: Not reported
Owner/Operator Fax: Not reported
Owner/Operator Email: Not reported

Owner/Operator Indicator: Owner
Owner/Operator Name: JANSCHA TANNING CO
Legal Status: Private
Date Became Current: Not reported
Date Ended Current: Not reported
Owner/Operator Address: 100 PRIEST POINT DR NE
Owner/Operator City,State,Zip: MARYSVILLE, WA 98271
Owner/Operator Telephone: 360-659-2034
Owner/Operator Telephone Ext: Not reported
Owner/Operator Fax: Not reported
Owner/Operator Email: Not reported

Owner/Operator Indicator: Operator
Owner/Operator Name: METAL FINISHING INC
Legal Status: Private
Date Became Current: Not reported
Date Ended Current: Not reported
Owner/Operator Address: 4000 88TH ST NE
Owner/Operator City,State,Zip: MARYSVILLE, WA 98270
Owner/Operator Telephone: 000-000-0000
Owner/Operator Telephone Ext: Not reported
Owner/Operator Fax: Not reported
Owner/Operator Email: Not reported

Owner/Operator Indicator: Owner
Owner/Operator Name: LOWE, BRIAN S
Legal Status: Private
Date Became Current: 20030115
Date Ended Current: Not reported
Owner/Operator Address: 1308 S 12TH ST

Map ID
Direction
Distance
Elevation

MAP FINDINGS

Site

Database(s)

EDR ID Number
EPA ID Number

METAL FINISHING INCORPORATED (Continued)

1000252105

Owner/Operator City,State,Zip: MOUNT VERNON, WA 98274
Owner/Operator Telephone: 360-336-1548
Owner/Operator Telephone Ext: Not reported
Owner/Operator Fax: Not reported
Owner/Operator Email: Not reported

Owner/Operator Indicator: Operator
Owner/Operator Name: METAL FINISHING INC
Legal Status: Private
Date Became Current: Not reported
Date Ended Current: Not reported
Owner/Operator Address: 4000 88TH ST NE
Owner/Operator City,State,Zip: MARYSVILLE, WA 98270
Owner/Operator Telephone: 360-659-1971
Owner/Operator Telephone Ext: Not reported
Owner/Operator Fax: Not reported
Owner/Operator Email: Not reported

Owner/Operator Indicator: Owner
Owner/Operator Name: LOWE, BRIAN S
Legal Status: Private
Date Became Current: 20030115
Date Ended Current: Not reported
Owner/Operator Address: 4000 88TH ST NE
Owner/Operator City,State,Zip: MARYSVILLE, WA 98270
Owner/Operator Telephone: 360-336-1548
Owner/Operator Telephone Ext: Not reported
Owner/Operator Fax: Not reported
Owner/Operator Email: Not reported

Owner/Operator Indicator: Owner
Owner/Operator Name: JANSHA TANNING CO
Legal Status: Private
Date Became Current: Not reported
Date Ended Current: Not reported
Owner/Operator Address: 100 PRIEST POINT DR NE
Owner/Operator City,State,Zip: MARYSVILLE, WA 98271
Owner/Operator Telephone: 360-659-2034
Owner/Operator Telephone Ext: Not reported
Owner/Operator Fax: Not reported
Owner/Operator Email: Not reported

Owner/Operator Indicator: Owner
Owner/Operator Name: JANSHA TANNING CO
Legal Status: Private
Date Became Current: Not reported
Date Ended Current: Not reported
Owner/Operator Address: 100 PRIEST POINT DR NE
Owner/Operator City,State,Zip: MARYSVILLE, WA 98271
Owner/Operator Telephone: 360-659-2034
Owner/Operator Telephone Ext: Not reported
Owner/Operator Fax: Not reported
Owner/Operator Email: Not reported

Owner/Operator Indicator: Owner
Owner/Operator Name: METALLICA LLC
Legal Status: Private

Map ID
Direction
Distance
Elevation

MAP FINDINGS

Site

Database(s)

EDR ID Number
EPA ID Number

METAL FINISHING INCORPORATED (Continued)

1000252105

Date Became Current:	20161223
Date Ended Current:	Not reported
Owner/Operator Address:	18640 59TH DR NE
Owner/Operator City,State,Zip:	ARLINGTON, WA 98223
Owner/Operator Telephone:	360-435-9577
Owner/Operator Telephone Ext:	Not reported
Owner/Operator Fax:	Not reported
Owner/Operator Email:	Not reported
Owner/Operator Indicator:	Owner
Owner/Operator Name:	METALLICA LLC
Legal Status:	Private
Date Became Current:	Not reported
Date Ended Current:	Not reported
Owner/Operator Address:	18640 59TH DR NE
Owner/Operator City,State,Zip:	ARLINGTON, WA 98223
Owner/Operator Telephone:	360-435-9577
Owner/Operator Telephone Ext:	Not reported
Owner/Operator Fax:	Not reported
Owner/Operator Email:	Not reported
Owner/Operator Indicator:	Owner
Owner/Operator Name:	JANSHA TANNING CO
Legal Status:	Private
Date Became Current:	Not reported
Date Ended Current:	Not reported
Owner/Operator Address:	100 PRIEST POINT DR NE
Owner/Operator City,State,Zip:	MARYSVILLE, WA 98271-7338
Owner/Operator Telephone:	360-659-2034
Owner/Operator Telephone Ext:	Not reported
Owner/Operator Fax:	Not reported
Owner/Operator Email:	Not reported
Owner/Operator Indicator:	Operator
Owner/Operator Name:	METAL FINISHING INC
Legal Status:	Private
Date Became Current:	Not reported
Date Ended Current:	Not reported
Owner/Operator Address:	18640 59TH DR NE
Owner/Operator City,State,Zip:	ARLINGTON, WA 98223
Owner/Operator Telephone:	360-659-1971
Owner/Operator Telephone Ext:	Not reported
Owner/Operator Fax:	Not reported
Owner/Operator Email:	Not reported
Owner/Operator Indicator:	Operator
Owner/Operator Name:	UNIVERSAL AEROSPACE CORP
Legal Status:	Private
Date Became Current:	Not reported
Date Ended Current:	Not reported
Owner/Operator Address:	18640 59TH DR NE
Owner/Operator City,State,Zip:	ARLINGTON, WA 98223
Owner/Operator Telephone:	360-435-9577
Owner/Operator Telephone Ext:	Not reported
Owner/Operator Fax:	Not reported
Owner/Operator Email:	Not reported

Map ID
Direction
Distance
Elevation

MAP FINDINGS

Site

Database(s)

EDR ID Number
EPA ID Number

METAL FINISHING INCORPORATED (Continued)

1000252105

Owner/Operator Indicator: Operator
Owner/Operator Name: METAL FINISHING INC
Legal Status: Private
Date Became Current: Not reported
Date Ended Current: Not reported
Owner/Operator Address: 4000 88TH ST NE
Owner/Operator City,State,Zip: MARYSVILLE, WA 98270
Owner/Operator Telephone: 000-000-0000
Owner/Operator Telephone Ext: Not reported
Owner/Operator Fax: Not reported
Owner/Operator Email: Not reported

Owner/Operator Indicator: Owner
Owner/Operator Name: S R INVESTMENTS
Legal Status: Private
Date Became Current: 19960626
Date Ended Current: Not reported
Owner/Operator Address: 1110 N 175TH ST STE 204
Owner/Operator City,State,Zip: SHORELINE, WA 98133
Owner/Operator Telephone: 206-542-5540
Owner/Operator Telephone Ext: Not reported
Owner/Operator Fax: Not reported
Owner/Operator Email: Not reported

Owner/Operator Indicator: Owner
Owner/Operator Name: LOWE, BRIAN S
Legal Status: Private
Date Became Current: 20030115
Date Ended Current: Not reported
Owner/Operator Address: 1308 S 12TH ST
Owner/Operator City,State,Zip: MOUNT VERNON, WA 98274
Owner/Operator Telephone: 360-336-1548
Owner/Operator Telephone Ext: Not reported
Owner/Operator Fax: Not reported
Owner/Operator Email: Not reported

Owner/Operator Indicator: Operator
Owner/Operator Name: METAL FINISHING INC
Legal Status: Private
Date Became Current: Not reported
Date Ended Current: Not reported
Owner/Operator Address: 4000 88TH ST NE
Owner/Operator City,State,Zip: MARYSVILLE, WA 98270
Owner/Operator Telephone: 000-000-0000
Owner/Operator Telephone Ext: Not reported
Owner/Operator Fax: Not reported
Owner/Operator Email: Not reported

Owner/Operator Indicator: Owner
Owner/Operator Name: LOWE, BRIAN S
Legal Status: Private
Date Became Current: 20030115
Date Ended Current: Not reported
Owner/Operator Address: 1308 S 12TH ST
Owner/Operator City,State,Zip: MOUNT VERNON, WA 98274
Owner/Operator Telephone: 360-336-1548
Owner/Operator Telephone Ext: Not reported

Map ID
Direction
Distance
Elevation

MAP FINDINGS

Site

Database(s)

EDR ID Number
EPA ID Number

METAL FINISHING INCORPORATED (Continued)

1000252105

Owner/Operator Fax:	Not reported
Owner/Operator Email:	Not reported
Owner/Operator Indicator:	Owner
Owner/Operator Name:	JANSHA TANNING CO
Legal Status:	Private
Date Became Current:	Not reported
Date Ended Current:	Not reported
Owner/Operator Address:	100 PRIEST POINT DR NE
Owner/Operator City,State,Zip:	MARYSVILLE, WA 98271
Owner/Operator Telephone:	360-659-2034
Owner/Operator Telephone Ext:	Not reported
Owner/Operator Fax:	Not reported
Owner/Operator Email:	Not reported
Owner/Operator Indicator:	Owner
Owner/Operator Name:	JANSHA TANNING CO
Legal Status:	Private
Date Became Current:	Not reported
Date Ended Current:	Not reported
Owner/Operator Address:	100 PRIEST POINT DR NE
Owner/Operator City,State,Zip:	MARYSVILLE, WA 98271
Owner/Operator Telephone:	360-659-2034
Owner/Operator Telephone Ext:	Not reported
Owner/Operator Fax:	Not reported
Owner/Operator Email:	Not reported
Owner/Operator Indicator:	Operator
Owner/Operator Name:	METAL FINISHING INC
Legal Status:	Private
Date Became Current:	Not reported
Date Ended Current:	Not reported
Owner/Operator Address:	4000 88TH ST NE
Owner/Operator City,State,Zip:	MARYSVILLE, WA 98270
Owner/Operator Telephone:	360-659-1971
Owner/Operator Telephone Ext:	Not reported
Owner/Operator Fax:	Not reported
Owner/Operator Email:	Not reported
Owner/Operator Indicator:	Owner
Owner/Operator Name:	JANSHA TANNING CO
Legal Status:	Private
Date Became Current:	Not reported
Date Ended Current:	Not reported
Owner/Operator Address:	100 PRIEST POINT DR NE
Owner/Operator City,State,Zip:	MARYSVILLE, WA 98271
Owner/Operator Telephone:	360-659-2034
Owner/Operator Telephone Ext:	Not reported
Owner/Operator Fax:	Not reported
Owner/Operator Email:	Not reported
Owner/Operator Indicator:	Owner
Owner/Operator Name:	JANSHA TANNING CO
Legal Status:	Private
Date Became Current:	Not reported
Date Ended Current:	Not reported
Owner/Operator Address:	100 PRIEST POINT DR NE

Map ID
Direction
Distance
Elevation

MAP FINDINGS

Site

Database(s)

EDR ID Number
EPA ID Number

METAL FINISHING INCORPORATED (Continued)

1000252105

Owner/Operator City,State,Zip: MARYSVILLE, WA 98271
Owner/Operator Telephone: 360-659-2034
Owner/Operator Telephone Ext: Not reported
Owner/Operator Fax: Not reported
Owner/Operator Email: Not reported

Owner/Operator Indicator: Owner
Owner/Operator Name: LOWE, BRIAN S
Legal Status: Private
Date Became Current: 20030115
Date Ended Current: Not reported
Owner/Operator Address: 4000 88TH ST NE
Owner/Operator City,State,Zip: MARYSVILLE, WA 98270
Owner/Operator Telephone: 360-440-0236
Owner/Operator Telephone Ext: Not reported
Owner/Operator Fax: Not reported
Owner/Operator Email: Not reported

Owner/Operator Indicator: Operator
Owner/Operator Name: METAL FINISHING INC
Legal Status: Private
Date Became Current: Not reported
Date Ended Current: Not reported
Owner/Operator Address: 4000 88TH ST NE
Owner/Operator City,State,Zip: MARYSVILLE, WA 98270
Owner/Operator Telephone: 360-659-1971
Owner/Operator Telephone Ext: Not reported
Owner/Operator Fax: Not reported
Owner/Operator Email: Not reported

Owner/Operator Indicator: Operator
Owner/Operator Name: METAL FINISHING INC
Legal Status: Private
Date Became Current: 19970101
Date Ended Current: Not reported
Owner/Operator Address: 4000 88TH ST NE
Owner/Operator City,State,Zip: MARYSVILLE, WA 98270-7230
Owner/Operator Telephone: 360-659-1971
Owner/Operator Telephone Ext: Not reported
Owner/Operator Fax: Not reported
Owner/Operator Email: Not reported

Owner/Operator Indicator: Operator
Owner/Operator Name: METAL FINISHING INC
Legal Status: Private
Date Became Current: 20150414
Date Ended Current: Not reported
Owner/Operator Address: 18640 59TH DR NE
Owner/Operator City,State,Zip: ARLINGTON, WA 98223
Owner/Operator Telephone: 360-659-1971
Owner/Operator Telephone Ext: Not reported
Owner/Operator Fax: Not reported
Owner/Operator Email: Not reported

Owner/Operator Indicator: Owner
Owner/Operator Name: METAL FINISHING INC
Legal Status: Private

Map ID
Direction
Distance
Elevation

MAP FINDINGS

Site

Database(s)

EDR ID Number
EPA ID Number

METAL FINISHING INCORPORATED (Continued)

1000252105

Date Became Current: Not reported
Date Ended Current: Not reported
Owner/Operator Address: 4000 88TH ST NE
Owner/Operator City,State,Zip: MARYSVILLE, WA 98270
Owner/Operator Telephone: 000-000-0000
Owner/Operator Telephone Ext: Not reported
Owner/Operator Fax: Not reported
Owner/Operator Email: Not reported

Owner/Operator Indicator: Operator
Owner/Operator Name: METAL FINISHING INC
Legal Status: Private
Date Became Current: Not reported
Date Ended Current: Not reported
Owner/Operator Address: 4000 88TH ST NE
Owner/Operator City,State,Zip: MARYSVILLE, WA 98270
Owner/Operator Telephone: 000-000-0000
Owner/Operator Telephone Ext: Not reported
Owner/Operator Fax: Not reported
Owner/Operator Email: Not reported

Owner/Operator Indicator: Owner
Owner/Operator Name: JANSHA TANNING CO
Legal Status: Private
Date Became Current: Not reported
Date Ended Current: Not reported
Owner/Operator Address: 100 PRIEST POINT DR NE
Owner/Operator City,State,Zip: MARYSVILLE, WA 98271
Owner/Operator Telephone: 360-659-2034
Owner/Operator Telephone Ext: Not reported
Owner/Operator Fax: Not reported
Owner/Operator Email: Not reported

Owner/Operator Indicator: Owner
Owner/Operator Name: S R INVESTMENTS
Legal Status: Private
Date Became Current: 19960626
Date Ended Current: Not reported
Owner/Operator Address: 1110 N 175TH ST STE 204
Owner/Operator City,State,Zip: SHORELINE, WA 98133
Owner/Operator Telephone: 206-542-5540
Owner/Operator Telephone Ext: Not reported
Owner/Operator Fax: Not reported
Owner/Operator Email: Not reported

Owner/Operator Indicator: Owner
Owner/Operator Name: JANSHA TANNING CO
Legal Status: Private
Date Became Current: Not reported
Date Ended Current: Not reported
Owner/Operator Address: 100 PRIEST POINT DR NE
Owner/Operator City,State,Zip: MARYSVILLE, WA 98271
Owner/Operator Telephone: 360-659-2034
Owner/Operator Telephone Ext: Not reported
Owner/Operator Fax: Not reported
Owner/Operator Email: Not reported

Map ID
Direction
Distance
Elevation

MAP FINDINGS

Site

Database(s)

EDR ID Number
EPA ID Number

METAL FINISHING INCORPORATED (Continued)

1000252105

Owner/Operator Indicator: Owner
Owner/Operator Name: JANSCHA TANNING CO
Legal Status: Private
Date Became Current: Not reported
Date Ended Current: Not reported
Owner/Operator Address: 100 PRIEST POINT DR NE
Owner/Operator City,State,Zip: MARYSVILLE, WA 98271
Owner/Operator Telephone: 360-659-2034
Owner/Operator Telephone Ext: Not reported
Owner/Operator Fax: Not reported
Owner/Operator Email: Not reported

Owner/Operator Indicator: Operator
Owner/Operator Name: METAL FINISHING INC
Legal Status: Private
Date Became Current: Not reported
Date Ended Current: Not reported
Owner/Operator Address: 4000 88TH ST NE
Owner/Operator City,State,Zip: MARYSVILLE, WA 98270
Owner/Operator Telephone: 360-659-1971
Owner/Operator Telephone Ext: Not reported
Owner/Operator Fax: Not reported
Owner/Operator Email: Not reported

Owner/Operator Indicator: Owner
Owner/Operator Name: JANSCHA TANNING CO
Legal Status: Private
Date Became Current: Not reported
Date Ended Current: Not reported
Owner/Operator Address: 100 PRIEST POINT DR NE
Owner/Operator City,State,Zip: MARYSVILLE, WA 98271
Owner/Operator Telephone: 360-659-2034
Owner/Operator Telephone Ext: Not reported
Owner/Operator Fax: Not reported
Owner/Operator Email: Not reported

Owner/Operator Indicator: Owner
Owner/Operator Name: LOWE, BRIAN S
Legal Status: Private
Date Became Current: 20030115
Date Ended Current: Not reported
Owner/Operator Address: 4000 88TH ST NE
Owner/Operator City,State,Zip: MARYSVILLE, WA 98270
Owner/Operator Telephone: 360-336-1548
Owner/Operator Telephone Ext: Not reported
Owner/Operator Fax: Not reported
Owner/Operator Email: Not reported

Owner/Operator Indicator: Owner
Owner/Operator Name: JANSCHA TANNING CO
Legal Status: Private
Date Became Current: Not reported
Date Ended Current: Not reported
Owner/Operator Address: 100 PRIEST POINT DR NE
Owner/Operator City,State,Zip: MARYSVILLE, WA 98271
Owner/Operator Telephone: 360-659-2034
Owner/Operator Telephone Ext: Not reported

Map ID
Direction
Distance
Elevation

MAP FINDINGS

Site

Database(s)

EDR ID Number
EPA ID Number

METAL FINISHING INCORPORATED (Continued)

1000252105

Owner/Operator Fax: Not reported
Owner/Operator Email: Not reported

Owner/Operator Indicator: Operator
Owner/Operator Name: METAL FINISHING INC
Legal Status: Private
Date Became Current: Not reported
Date Ended Current: Not reported
Owner/Operator Address: 18640 59TH DR NE
Owner/Operator City,State,Zip: ARLINGTON, WA 98223
Owner/Operator Telephone: 360-659-1971
Owner/Operator Telephone Ext: Not reported
Owner/Operator Fax: Not reported
Owner/Operator Email: Not reported

Owner/Operator Indicator: Owner
Owner/Operator Name: METALLICA LLC
Legal Status: Private
Date Became Current: 20161223
Date Ended Current: Not reported
Owner/Operator Address: 18640 59TH DR NE
Owner/Operator City,State,Zip: ARLINGTON, WA 98223
Owner/Operator Telephone: 360-435-9577
Owner/Operator Telephone Ext: Not reported
Owner/Operator Fax: Not reported
Owner/Operator Email: Not reported

Owner/Operator Indicator: Operator
Owner/Operator Name: METAL FINISHING INC
Legal Status: Private
Date Became Current: 20150414
Date Ended Current: Not reported
Owner/Operator Address: 18640 59TH DR NE
Owner/Operator City,State,Zip: ARLINGTON, WA 98223
Owner/Operator Telephone: 360-659-1971
Owner/Operator Telephone Ext: Not reported
Owner/Operator Fax: Not reported
Owner/Operator Email: Not reported

Owner/Operator Indicator: Owner
Owner/Operator Name: BRIAN LOWE
Legal Status: Private
Date Became Current: 20030115
Date Ended Current: Not reported
Owner/Operator Address: 4000 88TH ST NE
Owner/Operator City,State,Zip: MARYSVILLE, WA 98270
Owner/Operator Telephone: 360-440-0236
Owner/Operator Telephone Ext: Not reported
Owner/Operator Fax: Not reported
Owner/Operator Email: Not reported

Owner/Operator Indicator: Owner
Owner/Operator Name: JANSHA TANNING CO
Legal Status: Private
Date Became Current: Not reported
Date Ended Current: Not reported
Owner/Operator Address: 100 PRIEST POINT DR NE

Map ID
Direction
Distance
Elevation

MAP FINDINGS

Site

Database(s)

EDR ID Number
EPA ID Number

METAL FINISHING INCORPORATED (Continued)

1000252105

Owner/Operator City,State,Zip: MARYSVILLE, WA 98271-7338
Owner/Operator Telephone: 360-659-2034
Owner/Operator Telephone Ext: Not reported
Owner/Operator Fax: Not reported
Owner/Operator Email: Not reported

Owner/Operator Indicator: Owner
Owner/Operator Name: S R INVESTMENTS
Legal Status: Private
Date Became Current: 19960626
Date Ended Current: Not reported
Owner/Operator Address: 1110 N 175TH ST STE 204
Owner/Operator City,State,Zip: SHORELINE, WA 98133
Owner/Operator Telephone: 206-542-5540
Owner/Operator Telephone Ext: Not reported
Owner/Operator Fax: Not reported
Owner/Operator Email: Not reported

Owner/Operator Indicator: Owner
Owner/Operator Name: JANSCHA TANNING CO
Legal Status: Private
Date Became Current: Not reported
Date Ended Current: Not reported
Owner/Operator Address: 100 PRIEST POINT DR NE
Owner/Operator City,State,Zip: MARYSVILLE, WA 98271
Owner/Operator Telephone: 360-659-2034
Owner/Operator Telephone Ext: Not reported
Owner/Operator Fax: Not reported
Owner/Operator Email: Not reported

Owner/Operator Indicator: Operator
Owner/Operator Name: METAL FINISHING INC
Legal Status: Private
Date Became Current: Not reported
Date Ended Current: Not reported
Owner/Operator Address: 4000 88TH ST NE
Owner/Operator City,State,Zip: MARYSVILLE, WA 98270
Owner/Operator Telephone: 000-000-0000
Owner/Operator Telephone Ext: Not reported
Owner/Operator Fax: Not reported
Owner/Operator Email: Not reported

Owner/Operator Indicator: Owner
Owner/Operator Name: JANSCHA TANNING CO
Legal Status: Private
Date Became Current: Not reported
Date Ended Current: Not reported
Owner/Operator Address: 100 PRIEST POINT DR NE
Owner/Operator City,State,Zip: MARYSVILLE, WA 98271
Owner/Operator Telephone: 360-659-2034
Owner/Operator Telephone Ext: Not reported
Owner/Operator Fax: Not reported
Owner/Operator Email: Not reported

Owner/Operator Indicator: Owner
Owner/Operator Name: JANSCHA TANNING CO
Legal Status: Private

Map ID
Direction
Distance
Elevation

MAP FINDINGS

Site

Database(s)

EDR ID Number
EPA ID Number

METAL FINISHING INCORPORATED (Continued)

1000252105

Date Became Current: Not reported
Date Ended Current: Not reported
Owner/Operator Address: 100 PRIEST POINT DR NE
Owner/Operator City,State,Zip: MARYSVILLE, WA 98271
Owner/Operator Telephone: 360-659-2034
Owner/Operator Telephone Ext: Not reported
Owner/Operator Fax: Not reported
Owner/Operator Email: Not reported

Owner/Operator Indicator: Owner
Owner/Operator Name: JANSHA TANNING CO
Legal Status: Private
Date Became Current: Not reported
Date Ended Current: Not reported
Owner/Operator Address: 100 PRIEST POINT DR NE
Owner/Operator City,State,Zip: MARYSVILLE, WA 98271
Owner/Operator Telephone: 360-659-2034
Owner/Operator Telephone Ext: Not reported
Owner/Operator Fax: Not reported
Owner/Operator Email: Not reported

Owner/Operator Indicator: Owner
Owner/Operator Name: JANSHA TANNING CO
Legal Status: Private
Date Became Current: Not reported
Date Ended Current: Not reported
Owner/Operator Address: 100 PRIEST POINT DR NE
Owner/Operator City,State,Zip: MARYSVILLE, WA 98271
Owner/Operator Telephone: 360-659-2034
Owner/Operator Telephone Ext: Not reported
Owner/Operator Fax: Not reported
Owner/Operator Email: Not reported

Owner/Operator Indicator: Owner
Owner/Operator Name: LOWE, BRIAN S
Legal Status: Private
Date Became Current: 20030115
Date Ended Current: Not reported
Owner/Operator Address: 4000 88TH ST NE
Owner/Operator City,State,Zip: MARYSVILLE, WA 98270
Owner/Operator Telephone: 360-336-1548
Owner/Operator Telephone Ext: Not reported
Owner/Operator Fax: Not reported
Owner/Operator Email: Not reported

Owner/Operator Indicator: Owner
Owner/Operator Name: JANSHA TANNING CO
Legal Status: Private
Date Became Current: Not reported
Date Ended Current: Not reported
Owner/Operator Address: 100 PRIEST POINT DR NE
Owner/Operator City,State,Zip: MARYSVILLE, WA 98271
Owner/Operator Telephone: 360-659-2034
Owner/Operator Telephone Ext: Not reported
Owner/Operator Fax: Not reported
Owner/Operator Email: Not reported

Map ID
Direction
Distance
Elevation

MAP FINDINGS

Site

Database(s)

EDR ID Number
EPA ID Number

METAL FINISHING INCORPORATED (Continued)

1000252105

Owner/Operator Indicator:	Operator
Owner/Operator Name:	METAL FINISHING INC
Legal Status:	Private
Date Became Current:	Not reported
Date Ended Current:	Not reported
Owner/Operator Address:	4000 88TH ST NE
Owner/Operator City,State,Zip:	MARYSVILLE, WA 98270
Owner/Operator Telephone:	360-659-1971
Owner/Operator Telephone Ext:	Not reported
Owner/Operator Fax:	Not reported
Owner/Operator Email:	Not reported
Owner/Operator Indicator:	Operator
Owner/Operator Name:	METAL FINISHING INC
Legal Status:	Private
Date Became Current:	Not reported
Date Ended Current:	Not reported
Owner/Operator Address:	4000 88TH ST NE
Owner/Operator City,State,Zip:	MARYSVILLE, WA 98270
Owner/Operator Telephone:	360-659-1971
Owner/Operator Telephone Ext:	Not reported
Owner/Operator Fax:	Not reported
Owner/Operator Email:	Not reported
Owner/Operator Indicator:	Owner
Owner/Operator Name:	UNIVERSAL AEROSPACE CORP
Legal Status:	Private
Date Became Current:	20150325
Date Ended Current:	Not reported
Owner/Operator Address:	18640 59TH DR NE
Owner/Operator City,State,Zip:	ARLINGTON, WA 98223
Owner/Operator Telephone:	360-435-9577
Owner/Operator Telephone Ext:	Not reported
Owner/Operator Fax:	Not reported
Owner/Operator Email:	Not reported
Owner/Operator Indicator:	Owner
Owner/Operator Name:	JANSHA TANNING CO
Legal Status:	Private
Date Became Current:	Not reported
Date Ended Current:	Not reported
Owner/Operator Address:	100 PRIEST POINT DR NE
Owner/Operator City,State,Zip:	MARYSVILLE, WA 98271
Owner/Operator Telephone:	360-659-2034
Owner/Operator Telephone Ext:	Not reported
Owner/Operator Fax:	Not reported
Owner/Operator Email:	Not reported
Owner/Operator Indicator:	Owner
Owner/Operator Name:	JANSHA TANNING CO
Legal Status:	Private
Date Became Current:	20181231
Date Ended Current:	Not reported
Owner/Operator Address:	100 PRIEST POINT DR NE
Owner/Operator City,State,Zip:	MARYSVILLE, WA 98271
Owner/Operator Telephone:	360-659-2034
Owner/Operator Telephone Ext:	Not reported

Map ID
Direction
Distance
Elevation

MAP FINDINGS

Site

Database(s)

EDR ID Number
EPA ID Number

METAL FINISHING INCORPORATED (Continued)

1000252105

Owner/Operator Fax:	Not reported
Owner/Operator Email:	Not reported
Owner/Operator Indicator:	Owner
Owner/Operator Name:	METAL FINISHING INC
Legal Status:	Private
Date Became Current:	Not reported
Date Ended Current:	Not reported
Owner/Operator Address:	4000 88TH ST NE
Owner/Operator City,State,Zip:	MARYSVILLE, WA 98270
Owner/Operator Telephone:	000-000-0000
Owner/Operator Telephone Ext:	Not reported
Owner/Operator Fax:	Not reported
Owner/Operator Email:	Not reported
Owner/Operator Indicator:	Owner
Owner/Operator Name:	S R INVESTMENTS
Legal Status:	Private
Date Became Current:	19960626
Date Ended Current:	Not reported
Owner/Operator Address:	1110 N 175TH ST STE 204
Owner/Operator City,State,Zip:	SHORELINE, WA 98133
Owner/Operator Telephone:	206-542-5540
Owner/Operator Telephone Ext:	Not reported
Owner/Operator Fax:	Not reported
Owner/Operator Email:	Not reported
Owner/Operator Indicator:	Operator
Owner/Operator Name:	METAL FINISHING INC
Legal Status:	Private
Date Became Current:	Not reported
Date Ended Current:	Not reported
Owner/Operator Address:	4000 88TH ST NE
Owner/Operator City,State,Zip:	MARYSVILLE, WA 98270
Owner/Operator Telephone:	000-000-0000
Owner/Operator Telephone Ext:	Not reported
Owner/Operator Fax:	Not reported
Owner/Operator Email:	Not reported
Owner/Operator Indicator:	Operator
Owner/Operator Name:	METAL FINISHING INC
Legal Status:	Private
Date Became Current:	Not reported
Date Ended Current:	Not reported
Owner/Operator Address:	4000 88TH ST NE
Owner/Operator City,State,Zip:	MARYSVILLE, WA 98270
Owner/Operator Telephone:	360-659-1971
Owner/Operator Telephone Ext:	Not reported
Owner/Operator Fax:	Not reported
Owner/Operator Email:	Not reported
Owner/Operator Indicator:	Owner
Owner/Operator Name:	LOWE, BRIAN S
Legal Status:	Private
Date Became Current:	20030115
Date Ended Current:	Not reported
Owner/Operator Address:	4000 88TH ST NE

Map ID
Direction
Distance
Elevation

MAP FINDINGS

Site

Database(s)

EDR ID Number
EPA ID Number

METAL FINISHING INCORPORATED (Continued)

1000252105

Owner/Operator City,State,Zip:	MARYSVILLE, WA 98270
Owner/Operator Telephone:	360-336-1548
Owner/Operator Telephone Ext:	Not reported
Owner/Operator Fax:	Not reported
Owner/Operator Email:	Not reported
Owner/Operator Indicator:	Operator
Owner/Operator Name:	METAL FINISHING INC
Legal Status:	Private
Date Became Current:	Not reported
Date Ended Current:	Not reported
Owner/Operator Address:	4000 88TH ST NE
Owner/Operator City,State,Zip:	MARYSVILLE, WA 98270
Owner/Operator Telephone:	360-659-1971
Owner/Operator Telephone Ext:	Not reported
Owner/Operator Fax:	Not reported
Owner/Operator Email:	Not reported
Owner/Operator Indicator:	Owner
Owner/Operator Name:	METALLICA LLC
Legal Status:	Private
Date Became Current:	20161223
Date Ended Current:	Not reported
Owner/Operator Address:	18640 59TH DR NE
Owner/Operator City,State,Zip:	ARLINGTON, WA 98223
Owner/Operator Telephone:	360-435-9577
Owner/Operator Telephone Ext:	Not reported
Owner/Operator Fax:	Not reported
Owner/Operator Email:	Not reported
Owner/Operator Indicator:	Owner
Owner/Operator Name:	BRIAN LOWE
Legal Status:	Private
Date Became Current:	20030115
Date Ended Current:	Not reported
Owner/Operator Address:	1308 S 12TH ST
Owner/Operator City,State,Zip:	MOUNT VERNON, WA 98274
Owner/Operator Telephone:	Not reported
Owner/Operator Telephone Ext:	Not reported
Owner/Operator Fax:	Not reported
Owner/Operator Email:	Not reported
Owner/Operator Indicator:	Operator
Owner/Operator Name:	METAL FINISHING INC
Legal Status:	Private
Date Became Current:	19970101
Date Ended Current:	Not reported
Owner/Operator Address:	4000 88TH ST NE
Owner/Operator City,State,Zip:	MARYSVILLE, WA 98270-7230
Owner/Operator Telephone:	360-659-1971
Owner/Operator Telephone Ext:	Not reported
Owner/Operator Fax:	Not reported
Owner/Operator Email:	Not reported
Owner/Operator Indicator:	Owner
Owner/Operator Name:	BRIAN L
Legal Status:	Private

Map ID
Direction
Distance
Elevation

MAP FINDINGS

Site

Database(s)

EDR ID Number
EPA ID Number

METAL FINISHING INCORPORATED (Continued)

1000252105

Date Became Current:	20030115
Date Ended Current:	Not reported
Owner/Operator Address:	4000 88TH ST NE
Owner/Operator City,State,Zip:	MARYSVILLE, WA 98270
Owner/Operator Telephone:	360-336-1548
Owner/Operator Telephone Ext:	Not reported
Owner/Operator Fax:	Not reported
Owner/Operator Email:	Not reported
Owner/Operator Indicator:	Operator
Owner/Operator Name:	METAL FINISHING M
Legal Status:	Private
Date Became Current:	19970101
Date Ended Current:	Not reported
Owner/Operator Address:	4000 88TH ST NE
Owner/Operator City,State,Zip:	MARYSVILLE, WA 98270-7230
Owner/Operator Telephone:	360-659-1971
Owner/Operator Telephone Ext:	Not reported
Owner/Operator Fax:	Not reported
Owner/Operator Email:	Not reported
Owner/Operator Indicator:	Owner
Owner/Operator Name:	METALLICA LLC
Legal Status:	Private
Date Became Current:	20161223
Date Ended Current:	Not reported
Owner/Operator Address:	18640 59TH DR NE
Owner/Operator City,State,Zip:	ARLINGTON, WA 98223
Owner/Operator Telephone:	360-435-9577
Owner/Operator Telephone Ext:	Not reported
Owner/Operator Fax:	Not reported
Owner/Operator Email:	Not reported
Owner/Operator Indicator:	Owner
Owner/Operator Name:	METAL FINISHING INC
Legal Status:	Private
Date Became Current:	Not reported
Date Ended Current:	Not reported
Owner/Operator Address:	4000 88TH ST NE
Owner/Operator City,State,Zip:	MARYSVILLE, WA 98270
Owner/Operator Telephone:	000-000-0000
Owner/Operator Telephone Ext:	Not reported
Owner/Operator Fax:	Not reported
Owner/Operator Email:	Not reported
Owner/Operator Indicator:	Owner
Owner/Operator Name:	METAL FINISHING INC
Legal Status:	Private
Date Became Current:	Not reported
Date Ended Current:	Not reported
Owner/Operator Address:	4000 88TH ST NE
Owner/Operator City,State,Zip:	MARYSVILLE, WA 98270
Owner/Operator Telephone:	000-000-0000
Owner/Operator Telephone Ext:	Not reported
Owner/Operator Fax:	Not reported
Owner/Operator Email:	Not reported

Map ID
Direction
Distance
Elevation

MAP FINDINGS

Site

Database(s)

EDR ID Number
EPA ID Number

METAL FINISHING INCORPORATED (Continued)

1000252105

Owner/Operator Indicator: Owner
Owner/Operator Name: S R INVESTMENTS
Legal Status: Private
Date Became Current: 19960626
Date Ended Current: Not reported
Owner/Operator Address: 1110 N 175TH ST STE 204
Owner/Operator City,State,Zip: SHORELINE, WA 98133
Owner/Operator Telephone: 206-542-5540
Owner/Operator Telephone Ext: Not reported
Owner/Operator Fax: Not reported
Owner/Operator Email: Not reported

Owner/Operator Indicator: Operator
Owner/Operator Name: METAL FINISHING INC
Legal Status: Private
Date Became Current: Not reported
Date Ended Current: Not reported
Owner/Operator Address: 4000 88TH ST NE
Owner/Operator City,State,Zip: MARYSVILLE, WA 98270
Owner/Operator Telephone: 000-000-0000
Owner/Operator Telephone Ext: Not reported
Owner/Operator Fax: Not reported
Owner/Operator Email: Not reported

Owner/Operator Indicator: Operator
Owner/Operator Name: METAL FINISHING INC
Legal Status: Private
Date Became Current: Not reported
Date Ended Current: Not reported
Owner/Operator Address: 4000 88TH ST NE
Owner/Operator City,State,Zip: MARYSVILLE, WA 98270
Owner/Operator Telephone: 360-659-1971
Owner/Operator Telephone Ext: Not reported
Owner/Operator Fax: Not reported
Owner/Operator Email: Not reported

Owner/Operator Indicator: Owner
Owner/Operator Name: LOWE, BRIAN S
Legal Status: Private
Date Became Current: 20030115
Date Ended Current: Not reported
Owner/Operator Address: 4000 88TH ST NE
Owner/Operator City,State,Zip: MARYSVILLE, WA 98270
Owner/Operator Telephone: 360-336-1548
Owner/Operator Telephone Ext: Not reported
Owner/Operator Fax: Not reported
Owner/Operator Email: Not reported

Owner/Operator Indicator: Owner
Owner/Operator Name: LOWE, BRIAN S
Legal Status: Private
Date Became Current: 20030115
Date Ended Current: Not reported
Owner/Operator Address: 4000 88TH ST NE
Owner/Operator City,State,Zip: MARYSVILLE, WA 98270
Owner/Operator Telephone: 360-336-1548
Owner/Operator Telephone Ext: Not reported

Map ID
Direction
Distance
Elevation

MAP FINDINGS

Site

Database(s)

EDR ID Number
EPA ID Number

METAL FINISHING INCORPORATED (Continued)

1000252105

Owner/Operator Fax:	Not reported
Owner/Operator Email:	Not reported
Owner/Operator Indicator:	Owner
Owner/Operator Name:	LOWE, BRIAN S
Legal Status:	Private
Date Became Current:	20030115
Date Ended Current:	Not reported
Owner/Operator Address:	4000 88TH ST NE
Owner/Operator City,State,Zip:	MARYSVILLE, WA 98270
Owner/Operator Telephone:	360-440-0236
Owner/Operator Telephone Ext:	Not reported
Owner/Operator Fax:	Not reported
Owner/Operator Email:	Not reported
Owner/Operator Indicator:	Owner
Owner/Operator Name:	LOWE, BRIAN S
Legal Status:	Private
Date Became Current:	20030115
Date Ended Current:	Not reported
Owner/Operator Address:	4000 88TH ST NE
Owner/Operator City,State,Zip:	MARYSVILLE, WA 98270
Owner/Operator Telephone:	360-440-0236
Owner/Operator Telephone Ext:	Not reported
Owner/Operator Fax:	Not reported
Owner/Operator Email:	Not reported
Owner/Operator Indicator:	Operator
Owner/Operator Name:	METAL FINISHING INC
Legal Status:	Private
Date Became Current:	Not reported
Date Ended Current:	Not reported
Owner/Operator Address:	4000 88TH ST NE
Owner/Operator City,State,Zip:	MARYSVILLE, WA 98270
Owner/Operator Telephone:	360-659-1971
Owner/Operator Telephone Ext:	Not reported
Owner/Operator Fax:	Not reported
Owner/Operator Email:	Not reported
Owner/Operator Indicator:	Owner
Owner/Operator Name:	JANSHA TANNING CO
Legal Status:	Private
Date Became Current:	Not reported
Date Ended Current:	Not reported
Owner/Operator Address:	100 PRIEST POINT DR NE
Owner/Operator City,State,Zip:	MARYSVILLE, WA 98271
Owner/Operator Telephone:	360-659-2034
Owner/Operator Telephone Ext:	Not reported
Owner/Operator Fax:	Not reported
Owner/Operator Email:	Not reported
Owner/Operator Indicator:	Operator
Owner/Operator Name:	METAL FINISHING INC
Legal Status:	Private
Date Became Current:	Not reported
Date Ended Current:	Not reported
Owner/Operator Address:	18640 59TH DR NE

Map ID
Direction
Distance
Elevation

MAP FINDINGS

Site

Database(s)

EDR ID Number
EPA ID Number

METAL FINISHING INCORPORATED (Continued)

1000252105

Owner/Operator City,State,Zip: ARLINGTON, WA 98223
Owner/Operator Telephone: 360-659-1971
Owner/Operator Telephone Ext: Not reported
Owner/Operator Fax: Not reported
Owner/Operator Email: Not reported

Owner/Operator Indicator: Owner
Owner/Operator Name: JANSCHA TANNING CO
Legal Status: Private
Date Became Current: 20181231
Date Ended Current: Not reported
Owner/Operator Address: 100 PRIEST POINT DR NE
Owner/Operator City,State,Zip: MARYSVILLE, WA 98271
Owner/Operator Telephone: 360-659-2034
Owner/Operator Telephone Ext: Not reported
Owner/Operator Fax: Not reported
Owner/Operator Email: Not reported

Owner/Operator Indicator: Operator
Owner/Operator Name: METAL FINISHING INC
Legal Status: Private
Date Became Current: 19970101
Date Ended Current: Not reported
Owner/Operator Address: 4000 88TH ST NE
Owner/Operator City,State,Zip: MARYSVILLE, WA 98270-7230
Owner/Operator Telephone: Not reported
Owner/Operator Telephone Ext: Not reported
Owner/Operator Fax: Not reported
Owner/Operator Email: Not reported

Owner/Operator Indicator: Owner
Owner/Operator Name: BRIAN LOWE
Legal Status: Private
Date Became Current: 20030115
Date Ended Current: Not reported
Owner/Operator Address: 4000 88TH ST NE
Owner/Operator City,State,Zip: MARYSVILLE, WA 98270
Owner/Operator Telephone: 360-336-1548
Owner/Operator Telephone Ext: Not reported
Owner/Operator Fax: Not reported
Owner/Operator Email: Not reported

Owner/Operator Indicator: Operator
Owner/Operator Name: METAL FINISHING INC
Legal Status: Private
Date Became Current: 19970101
Date Ended Current: Not reported
Owner/Operator Address: 4000 88TH ST NE
Owner/Operator City,State,Zip: MARYSVILLE, WA 98270-7230
Owner/Operator Telephone: 360-659-1971
Owner/Operator Telephone Ext: Not reported
Owner/Operator Fax: Not reported
Owner/Operator Email: Not reported

Owner/Operator Indicator: Owner
Owner/Operator Name: JANSCHA TANNING CO
Legal Status: Private

Map ID
Direction
Distance
Elevation

MAP FINDINGS

Site

Database(s)

EDR ID Number
EPA ID Number

METAL FINISHING INCORPORATED (Continued)

1000252105

Date Became Current: 20181231
Date Ended Current: Not reported
Owner/Operator Address: 100 PRIEST POINT DR NE
Owner/Operator City,State,Zip: MARYSVILLE, WA 98271
Owner/Operator Telephone: 360-659-2034
Owner/Operator Telephone Ext: Not reported
Owner/Operator Fax: Not reported
Owner/Operator Email: Not reported

Owner/Operator Indicator: Operator
Owner/Operator Name: METAL FINISHING INC
Legal Status: Private
Date Became Current: Not reported
Date Ended Current: Not reported
Owner/Operator Address: 4000 88TH ST NE
Owner/Operator City,State,Zip: MARYSVILLE, WA 98270
Owner/Operator Telephone: 000-000-0000
Owner/Operator Telephone Ext: Not reported
Owner/Operator Fax: Not reported
Owner/Operator Email: Not reported

Owner/Operator Indicator: Owner
Owner/Operator Name: S R INVESTMENTS
Legal Status: Private
Date Became Current: 19960626
Date Ended Current: Not reported
Owner/Operator Address: 1110 N 175TH ST STE 204
Owner/Operator City,State,Zip: SHORELINE, WA 98133
Owner/Operator Telephone: 206-542-5540
Owner/Operator Telephone Ext: Not reported
Owner/Operator Fax: Not reported
Owner/Operator Email: Not reported

Owner/Operator Indicator: Owner
Owner/Operator Name: LOWE, BRIAN S
Legal Status: Private
Date Became Current: 20030115
Date Ended Current: Not reported
Owner/Operator Address: 4000 88TH ST NE
Owner/Operator City,State,Zip: MARYSVILLE, WA 98270
Owner/Operator Telephone: 360-336-1548
Owner/Operator Telephone Ext: Not reported
Owner/Operator Fax: Not reported
Owner/Operator Email: Not reported

Owner/Operator Indicator: Owner
Owner/Operator Name: JANSHA TANNING CO
Legal Status: Private
Date Became Current: Not reported
Date Ended Current: Not reported
Owner/Operator Address: 100 PRIEST POINT DR NE
Owner/Operator City,State,Zip: MARYSVILLE, WA 98271
Owner/Operator Telephone: 360-659-2034
Owner/Operator Telephone Ext: Not reported
Owner/Operator Fax: Not reported
Owner/Operator Email: Not reported

Map ID
Direction
Distance
Elevation

MAP FINDINGS

Site

Database(s)

EDR ID Number
EPA ID Number

METAL FINISHING INCORPORATED (Continued)

1000252105

Owner/Operator Indicator: Owner
Owner/Operator Name: JANSCHA TANNING CO
Legal Status: Private
Date Became Current: Not reported
Date Ended Current: Not reported
Owner/Operator Address: 100 PRIEST POINT DR NE
Owner/Operator City,State,Zip: MARYSVILLE, WA 98271
Owner/Operator Telephone: 360-659-2034
Owner/Operator Telephone Ext: Not reported
Owner/Operator Fax: Not reported
Owner/Operator Email: Not reported

Owner/Operator Indicator: Owner
Owner/Operator Name: JANSCHA TANNING CO
Legal Status: Private
Date Became Current: Not reported
Date Ended Current: Not reported
Owner/Operator Address: 100 PRIEST POINT DR NE
Owner/Operator City,State,Zip: MARYSVILLE, WA 98271
Owner/Operator Telephone: 360-659-2034
Owner/Operator Telephone Ext: Not reported
Owner/Operator Fax: Not reported
Owner/Operator Email: Not reported

Owner/Operator Indicator: Owner
Owner/Operator Name: JANSCHA TANNING CO
Legal Status: Private
Date Became Current: Not reported
Date Ended Current: Not reported
Owner/Operator Address: 100 PRIEST POINT DR NE
Owner/Operator City,State,Zip: MARYSVILLE, WA 98271
Owner/Operator Telephone: 360-659-2034
Owner/Operator Telephone Ext: Not reported
Owner/Operator Fax: Not reported
Owner/Operator Email: Not reported

Owner/Operator Indicator: Operator
Owner/Operator Name: METAL FINISHING INC
Legal Status: Private
Date Became Current: Not reported
Date Ended Current: Not reported
Owner/Operator Address: 18640 59TH DR NE
Owner/Operator City,State,Zip: ARLINGTON, WA 98223
Owner/Operator Telephone: 360-659-1971
Owner/Operator Telephone Ext: Not reported
Owner/Operator Fax: Not reported
Owner/Operator Email: Not reported

Owner/Operator Indicator: Owner
Owner/Operator Name: JANSCHA TANNING CO
Legal Status: Private
Date Became Current: Not reported
Date Ended Current: Not reported
Owner/Operator Address: 100 PRIEST POINT DR NE
Owner/Operator City,State,Zip: MARYSVILLE, WA 98271
Owner/Operator Telephone: 360-659-2034
Owner/Operator Telephone Ext: Not reported

Map ID
Direction
Distance
Elevation

MAP FINDINGS

Site

Database(s)

EDR ID Number
EPA ID Number

METAL FINISHING INCORPORATED (Continued)

1000252105

Owner/Operator Fax:	Not reported
Owner/Operator Email:	Not reported
Owner/Operator Indicator:	Owner
Owner/Operator Name:	METALLICA LLC
Legal Status:	Private
Date Became Current:	20161223
Date Ended Current:	Not reported
Owner/Operator Address:	18640 59TH DR NE
Owner/Operator City,State,Zip:	ARLINGTON, WA 98223
Owner/Operator Telephone:	360-435-9577
Owner/Operator Telephone Ext:	Not reported
Owner/Operator Fax:	Not reported
Owner/Operator Email:	Not reported
Owner/Operator Indicator:	Owner
Owner/Operator Name:	BRIAN LOWE
Legal Status:	Private
Date Became Current:	20030115
Date Ended Current:	Not reported
Owner/Operator Address:	4000 88TH ST NE
Owner/Operator City,State,Zip:	MARYSVILLE, WA 98270
Owner/Operator Telephone:	Not reported
Owner/Operator Telephone Ext:	Not reported
Owner/Operator Fax:	Not reported
Owner/Operator Email:	Not reported
Owner/Operator Indicator:	Operator
Owner/Operator Name:	UNIVERSAL AEROSPACE CORP
Legal Status:	Private
Date Became Current:	Not reported
Date Ended Current:	Not reported
Owner/Operator Address:	18640 59TH DR NE
Owner/Operator City,State,Zip:	ARLINGTON, WA 98223
Owner/Operator Telephone:	360-435-9577
Owner/Operator Telephone Ext:	Not reported
Owner/Operator Fax:	Not reported
Owner/Operator Email:	Not reported
Owner/Operator Indicator:	Operator
Owner/Operator Name:	METAL FINISHING INC
Legal Status:	Private
Date Became Current:	Not reported
Date Ended Current:	Not reported
Owner/Operator Address:	4000 88TH ST NE
Owner/Operator City,State,Zip:	MARYSVILLE, WA 98270
Owner/Operator Telephone:	000-000-0000
Owner/Operator Telephone Ext:	Not reported
Owner/Operator Fax:	Not reported
Owner/Operator Email:	Not reported
Owner/Operator Indicator:	Owner
Owner/Operator Name:	S R INVESTMENTS
Legal Status:	Private
Date Became Current:	19960626
Date Ended Current:	Not reported
Owner/Operator Address:	1110 N 175TH ST STE 204

Map ID
Direction
Distance
Elevation

MAP FINDINGS

Site

Database(s)

EDR ID Number
EPA ID Number

METAL FINISHING INCORPORATED (Continued)

1000252105

Owner/Operator City,State,Zip: SHORELINE, WA 98133
Owner/Operator Telephone: 206-542-5540
Owner/Operator Telephone Ext: Not reported
Owner/Operator Fax: Not reported
Owner/Operator Email: Not reported

Owner/Operator Indicator: Owner
Owner/Operator Name: JANSCHA TANNING CO
Legal Status: Private
Date Became Current: Not reported
Date Ended Current: Not reported
Owner/Operator Address: 100 PRIEST POINT DR NE
Owner/Operator City,State,Zip: MARYSVILLE, WA 98271
Owner/Operator Telephone: 360-659-2034
Owner/Operator Telephone Ext: Not reported
Owner/Operator Fax: Not reported
Owner/Operator Email: Not reported

Owner/Operator Indicator: Operator
Owner/Operator Name: METAL FINISHING INC
Legal Status: Private
Date Became Current: Not reported
Date Ended Current: Not reported
Owner/Operator Address: 4000 88TH ST NE
Owner/Operator City,State,Zip: MARYSVILLE, WA 98270
Owner/Operator Telephone: 000-000-0000
Owner/Operator Telephone Ext: Not reported
Owner/Operator Fax: Not reported
Owner/Operator Email: Not reported

Owner/Operator Indicator: Operator
Owner/Operator Name: METAL FINISHING INC
Legal Status: Private
Date Became Current: Not reported
Date Ended Current: Not reported
Owner/Operator Address: 4000 88TH ST NE
Owner/Operator City,State,Zip: MARYSVILLE, WA 98270
Owner/Operator Telephone: 360-659-1971
Owner/Operator Telephone Ext: Not reported
Owner/Operator Fax: Not reported
Owner/Operator Email: Not reported

Owner/Operator Indicator: Operator
Owner/Operator Name: METAL FINISHING INC
Legal Status: Private
Date Became Current: Not reported
Date Ended Current: Not reported
Owner/Operator Address: 4000 88TH ST NE
Owner/Operator City,State,Zip: MARYSVILLE, WA 98270
Owner/Operator Telephone: 360-659-1971
Owner/Operator Telephone Ext: Not reported
Owner/Operator Fax: Not reported
Owner/Operator Email: Not reported

Owner/Operator Indicator: Operator
Owner/Operator Name: METAL FINISHING INC
Legal Status: Private

Map ID
Direction
Distance
Elevation

MAP FINDINGS

Site

Database(s)

EDR ID Number
EPA ID Number

METAL FINISHING INCORPORATED (Continued)

1000252105

Date Became Current:	Not reported
Date Ended Current:	Not reported
Owner/Operator Address:	4000 88TH ST NE
Owner/Operator City,State,Zip:	MARYSVILLE, WA 98270
Owner/Operator Telephone:	360-659-1971
Owner/Operator Telephone Ext:	Not reported
Owner/Operator Fax:	Not reported
Owner/Operator Email:	Not reported
Owner/Operator Indicator:	Owner
Owner/Operator Name:	LOWE, BRIAN S
Legal Status:	Private
Date Became Current:	20030115
Date Ended Current:	Not reported
Owner/Operator Address:	4000 88TH ST NE
Owner/Operator City,State,Zip:	MARYSVILLE, WA 98270
Owner/Operator Telephone:	360-440-0236
Owner/Operator Telephone Ext:	Not reported
Owner/Operator Fax:	Not reported
Owner/Operator Email:	Not reported
Owner/Operator Indicator:	Operator
Owner/Operator Name:	METAL FINISHING INC
Legal Status:	Private
Date Became Current:	Not reported
Date Ended Current:	Not reported
Owner/Operator Address:	4000 88TH ST NE
Owner/Operator City,State,Zip:	MARYSVILLE, WA 98270
Owner/Operator Telephone:	360-659-1971
Owner/Operator Telephone Ext:	Not reported
Owner/Operator Fax:	Not reported
Owner/Operator Email:	Not reported
Owner/Operator Indicator:	Owner
Owner/Operator Name:	UNIVERSAL AEROSPACE CORP
Legal Status:	Private
Date Became Current:	20150325
Date Ended Current:	Not reported
Owner/Operator Address:	18640 59TH DR NE
Owner/Operator City,State,Zip:	ARLINGTON, WA 98223
Owner/Operator Telephone:	360-435-9577
Owner/Operator Telephone Ext:	Not reported
Owner/Operator Fax:	Not reported
Owner/Operator Email:	Not reported
Owner/Operator Indicator:	Owner
Owner/Operator Name:	UNIVERSAL AEROSPACE CORP
Legal Status:	Private
Date Became Current:	20150325
Date Ended Current:	Not reported
Owner/Operator Address:	18640 59TH DR NE
Owner/Operator City,State,Zip:	ARLINGTON, WA 98223
Owner/Operator Telephone:	360-435-9577
Owner/Operator Telephone Ext:	Not reported
Owner/Operator Fax:	Not reported
Owner/Operator Email:	Not reported

Map ID
Direction
Distance
Elevation

MAP FINDINGS

Site

Database(s)

EDR ID Number
EPA ID Number

METAL FINISHING INCORPORATED (Continued)

1000252105

Owner/Operator Indicator:	Operator
Owner/Operator Name:	METAL FINISHING INC
Legal Status:	Private
Date Became Current:	Not reported
Date Ended Current:	Not reported
Owner/Operator Address:	18640 59TH DR NE
Owner/Operator City,State,Zip:	ARLINGTON, WA 98223
Owner/Operator Telephone:	360-659-1971
Owner/Operator Telephone Ext:	Not reported
Owner/Operator Fax:	Not reported
Owner/Operator Email:	Not reported
Owner/Operator Indicator:	Operator
Owner/Operator Name:	METAL FINISHING INC
Legal Status:	Private
Date Became Current:	20150414
Date Ended Current:	Not reported
Owner/Operator Address:	18640 59TH DR NE
Owner/Operator City,State,Zip:	ARLINGTON, WA 98223
Owner/Operator Telephone:	360-659-1971
Owner/Operator Telephone Ext:	Not reported
Owner/Operator Fax:	Not reported
Owner/Operator Email:	Not reported
Owner/Operator Indicator:	Operator
Owner/Operator Name:	METAL FINISHING INC
Legal Status:	Private
Date Became Current:	19970101
Date Ended Current:	Not reported
Owner/Operator Address:	4000 88TH ST NE
Owner/Operator City,State,Zip:	MARYSVILLE, WA 98270-7230
Owner/Operator Telephone:	Not reported
Owner/Operator Telephone Ext:	Not reported
Owner/Operator Fax:	Not reported
Owner/Operator Email:	Not reported
Owner/Operator Indicator:	Operator
Owner/Operator Name:	METAL FINISHING INC
Legal Status:	Private
Date Became Current:	19970101
Date Ended Current:	Not reported
Owner/Operator Address:	4000 88TH ST NE
Owner/Operator City,State,Zip:	MARYSVILLE, WA 98270-7230
Owner/Operator Telephone:	Not reported
Owner/Operator Telephone Ext:	Not reported
Owner/Operator Fax:	Not reported
Owner/Operator Email:	Not reported
Owner/Operator Indicator:	Owner
Owner/Operator Name:	BRIAN LOWE
Legal Status:	Private
Date Became Current:	20030115
Date Ended Current:	Not reported
Owner/Operator Address:	4000 88TH ST NE
Owner/Operator City,State,Zip:	MARYSVILLE, WA 98270
Owner/Operator Telephone:	Not reported
Owner/Operator Telephone Ext:	Not reported

Map ID
Direction
Distance
Elevation

MAP FINDINGS

Site

Database(s)

EDR ID Number
EPA ID Number

METAL FINISHING INCORPORATED (Continued)

1000252105

Owner/Operator Fax: Not reported
Owner/Operator Email: Not reported

Historic Generators:

Receive Date: 20100104
Handler Name: METAL FINISHING INC
Federal Waste Generator Description: Large Quantity Generator
State District Owner: WA
Large Quantity Handler of Universal Waste: Yes
Recognized Trader Importer: No
Recognized Trader Exporter: No
Spent Lead Acid Battery Importer: No
Spent Lead Acid Battery Exporter: No
Current Record: No
Non Storage Recycler Activity: Not reported
Electronic Manifest Broker: Not reported

Receive Date: 20120322
Handler Name: METAL FINISHING INC
Federal Waste Generator Description: Small Quantity Generator
State District Owner: WA
Large Quantity Handler of Universal Waste: No
Recognized Trader Importer: No
Recognized Trader Exporter: No
Spent Lead Acid Battery Importer: No
Spent Lead Acid Battery Exporter: No
Current Record: No
Non Storage Recycler Activity: Not reported
Electronic Manifest Broker: Not reported

Receive Date: 20140321
Handler Name: METAL FINISHING INC
Federal Waste Generator Description: Large Quantity Generator
State District Owner: WA
Large Quantity Handler of Universal Waste: No
Recognized Trader Importer: No
Recognized Trader Exporter: No
Spent Lead Acid Battery Importer: No
Spent Lead Acid Battery Exporter: No
Current Record: No
Non Storage Recycler Activity: Not reported
Electronic Manifest Broker: Not reported

Receive Date: 20160205
Handler Name: METAL FINISHING INC
Federal Waste Generator Description: Large Quantity Generator
State District Owner: WA
Large Quantity Handler of Universal Waste: Yes
Recognized Trader Importer: No
Recognized Trader Exporter: No
Spent Lead Acid Battery Importer: No
Spent Lead Acid Battery Exporter: No
Current Record: No
Non Storage Recycler Activity: Not reported
Electronic Manifest Broker: Not reported

Receive Date: 20180213

Map ID
Direction
Distance
Elevation

MAP FINDINGS

Site

Database(s)

EDR ID Number
EPA ID Number

METAL FINISHING INCORPORATED (Continued)

1000252105

Handler Name: METAL FINISHING INC
Federal Waste Generator Description: Large Quantity Generator
State District Owner: WA
Large Quantity Handler of Universal Waste: Yes
Recognized Trader Importer: No
Recognized Trader Exporter: No
Spent Lead Acid Battery Importer: No
Spent Lead Acid Battery Exporter: No
Current Record: No
Non Storage Recycler Activity: No
Electronic Manifest Broker: No

Receive Date: 20150409
Handler Name: METAL FINISHING INC
Federal Waste Generator Description: Large Quantity Generator
State District Owner: WA
Large Quantity Handler of Universal Waste: Yes
Recognized Trader Importer: No
Recognized Trader Exporter: No
Spent Lead Acid Battery Importer: No
Spent Lead Acid Battery Exporter: No
Current Record: No
Non Storage Recycler Activity: Not reported
Electronic Manifest Broker: Not reported

Receive Date: 20110324
Handler Name: METAL FINISHING INC
Federal Waste Generator Description: Small Quantity Generator
State District Owner: WA
Large Quantity Handler of Universal Waste: Yes
Recognized Trader Importer: No
Recognized Trader Exporter: No
Spent Lead Acid Battery Importer: No
Spent Lead Acid Battery Exporter: No
Current Record: No
Non Storage Recycler Activity: Not reported
Electronic Manifest Broker: Not reported

Receive Date: 20190228
Handler Name: METAL FINISHING INC
Federal Waste Generator Description: Not a generator, verified
State District Owner: WA
Large Quantity Handler of Universal Waste: No
Recognized Trader Importer: No
Recognized Trader Exporter: No
Spent Lead Acid Battery Importer: No
Spent Lead Acid Battery Exporter: No
Current Record: Yes
Non Storage Recycler Activity: Not reported
Electronic Manifest Broker: Not reported

Receive Date: 19941231
Handler Name: METAL FINISHING INC
Federal Waste Generator Description: Large Quantity Generator
State District Owner: WA
Large Quantity Handler of Universal Waste: Yes
Recognized Trader Importer: No

Map ID
Direction
Distance
Elevation

MAP FINDINGS

Site

Database(s)

EDR ID Number
EPA ID Number

METAL FINISHING INCORPORATED (Continued)

1000252105

Recognized Trader Exporter: No
Spent Lead Acid Battery Importer: No
Spent Lead Acid Battery Exporter: No
Current Record: No
Non Storage Recycler Activity: Not reported
Electronic Manifest Broker: Not reported

Receive Date: 19960118
Handler Name: METAL FINISHING INC
Federal Waste Generator Description: Large Quantity Generator
State District Owner: WA
Large Quantity Handler of Universal Waste: Yes
Recognized Trader Importer: No
Recognized Trader Exporter: No
Spent Lead Acid Battery Importer: No
Spent Lead Acid Battery Exporter: No
Current Record: No
Non Storage Recycler Activity: Not reported
Electronic Manifest Broker: Not reported

Receive Date: 19970307
Handler Name: METAL FINISHING INC
Federal Waste Generator Description: Large Quantity Generator
State District Owner: WA
Large Quantity Handler of Universal Waste: No
Recognized Trader Importer: No
Recognized Trader Exporter: No
Spent Lead Acid Battery Importer: No
Spent Lead Acid Battery Exporter: No
Current Record: No
Non Storage Recycler Activity: Not reported
Electronic Manifest Broker: Not reported

Receive Date: 19980304
Handler Name: METAL FINISHING INC
Federal Waste Generator Description: Large Quantity Generator
State District Owner: WA
Large Quantity Handler of Universal Waste: No
Recognized Trader Importer: No
Recognized Trader Exporter: No
Spent Lead Acid Battery Importer: No
Spent Lead Acid Battery Exporter: No
Current Record: No
Non Storage Recycler Activity: Not reported
Electronic Manifest Broker: Not reported

Receive Date: 19990301
Handler Name: METAL FINISHING INC
Federal Waste Generator Description: Large Quantity Generator
State District Owner: WA
Large Quantity Handler of Universal Waste: No
Recognized Trader Importer: No
Recognized Trader Exporter: No
Spent Lead Acid Battery Importer: No
Spent Lead Acid Battery Exporter: No
Current Record: No
Non Storage Recycler Activity: Not reported

Map ID
Direction
Distance
Elevation

MAP FINDINGS

Site

Database(s)

EDR ID Number
EPA ID Number

METAL FINISHING INCORPORATED (Continued)

1000252105

Electronic Manifest Broker:	Not reported
Receive Date:	19990517
Handler Name:	METAL FINISHING INC
Federal Waste Generator Description:	Conditionally Exempt Small Quantity Generator
State District Owner:	WA
Large Quantity Handler of Universal Waste:	No
Recognized Trader Importer:	No
Recognized Trader Exporter:	No
Spent Lead Acid Battery Importer:	No
Spent Lead Acid Battery Exporter:	No
Current Record:	No
Non Storage Recycler Activity:	Not reported
Electronic Manifest Broker:	Not reported
Receive Date:	20000606
Handler Name:	METAL FINISHING INC
Federal Waste Generator Description:	Large Quantity Generator
State District Owner:	WA
Large Quantity Handler of Universal Waste:	No
Recognized Trader Importer:	No
Recognized Trader Exporter:	No
Spent Lead Acid Battery Importer:	No
Spent Lead Acid Battery Exporter:	No
Current Record:	No
Non Storage Recycler Activity:	Not reported
Electronic Manifest Broker:	Not reported
Receive Date:	20010302
Handler Name:	METAL FINISHING INC
Federal Waste Generator Description:	Large Quantity Generator
State District Owner:	WA
Large Quantity Handler of Universal Waste:	No
Recognized Trader Importer:	No
Recognized Trader Exporter:	No
Spent Lead Acid Battery Importer:	No
Spent Lead Acid Battery Exporter:	No
Current Record:	No
Non Storage Recycler Activity:	Not reported
Electronic Manifest Broker:	Not reported
Receive Date:	20020301
Handler Name:	METAL FINISHING INC
Federal Waste Generator Description:	Large Quantity Generator
State District Owner:	WA
Large Quantity Handler of Universal Waste:	No
Recognized Trader Importer:	No
Recognized Trader Exporter:	No
Spent Lead Acid Battery Importer:	No
Spent Lead Acid Battery Exporter:	No
Current Record:	No
Non Storage Recycler Activity:	Not reported
Electronic Manifest Broker:	Not reported
Receive Date:	20030305
Handler Name:	METAL FINISHING INC
Federal Waste Generator Description:	Large Quantity Generator

Map ID
Direction
Distance
Elevation

MAP FINDINGS

Site

Database(s)

EDR ID Number
EPA ID Number

METAL FINISHING INCORPORATED (Continued)

1000252105

State District Owner:	WA
Large Quantity Handler of Universal Waste:	No
Recognized Trader Importer:	No
Recognized Trader Exporter:	No
Spent Lead Acid Battery Importer:	No
Spent Lead Acid Battery Exporter:	No
Current Record:	No
Non Storage Recycler Activity:	Not reported
Electronic Manifest Broker:	Not reported
Receive Date:	20040301
Handler Name:	METAL FINISHING INC
Federal Waste Generator Description:	Large Quantity Generator
State District Owner:	WA
Large Quantity Handler of Universal Waste:	No
Recognized Trader Importer:	No
Recognized Trader Exporter:	No
Spent Lead Acid Battery Importer:	No
Spent Lead Acid Battery Exporter:	No
Current Record:	No
Non Storage Recycler Activity:	Not reported
Electronic Manifest Broker:	Not reported
Receive Date:	20050514
Handler Name:	METAL FINISHING INC
Federal Waste Generator Description:	Large Quantity Generator
State District Owner:	WA
Large Quantity Handler of Universal Waste:	No
Recognized Trader Importer:	No
Recognized Trader Exporter:	No
Spent Lead Acid Battery Importer:	No
Spent Lead Acid Battery Exporter:	No
Current Record:	No
Non Storage Recycler Activity:	Not reported
Electronic Manifest Broker:	Not reported
Receive Date:	20060214
Handler Name:	METAL FINISHING INC
Federal Waste Generator Description:	Large Quantity Generator
State District Owner:	WA
Large Quantity Handler of Universal Waste:	No
Recognized Trader Importer:	No
Recognized Trader Exporter:	No
Spent Lead Acid Battery Importer:	No
Spent Lead Acid Battery Exporter:	No
Current Record:	No
Non Storage Recycler Activity:	Not reported
Electronic Manifest Broker:	Not reported
Receive Date:	20070216
Handler Name:	METAL FINISHING INC
Federal Waste Generator Description:	Large Quantity Generator
State District Owner:	WA
Large Quantity Handler of Universal Waste:	No
Recognized Trader Importer:	No
Recognized Trader Exporter:	No
Spent Lead Acid Battery Importer:	No

Map ID
Direction
Distance
Elevation

MAP FINDINGS

Site

Database(s)

EDR ID Number
EPA ID Number

METAL FINISHING INCORPORATED (Continued)

1000252105

Spent Lead Acid Battery Exporter:	No
Current Record:	No
Non Storage Recycler Activity:	Not reported
Electronic Manifest Broker:	Not reported
Receive Date:	20070719
Handler Name:	METAL FINISHING INC
Federal Waste Generator Description:	Large Quantity Generator
State District Owner:	WA
Large Quantity Handler of Universal Waste:	No
Recognized Trader Importer:	No
Recognized Trader Exporter:	No
Spent Lead Acid Battery Importer:	No
Spent Lead Acid Battery Exporter:	No
Current Record:	No
Non Storage Recycler Activity:	Not reported
Electronic Manifest Broker:	Not reported
Receive Date:	20080305
Handler Name:	METAL FINISHING INC
Federal Waste Generator Description:	Large Quantity Generator
State District Owner:	WA
Large Quantity Handler of Universal Waste:	No
Recognized Trader Importer:	No
Recognized Trader Exporter:	No
Spent Lead Acid Battery Importer:	No
Spent Lead Acid Battery Exporter:	No
Current Record:	No
Non Storage Recycler Activity:	Not reported
Electronic Manifest Broker:	Not reported
Receive Date:	20090113
Handler Name:	METAL FINISHING INC
Federal Waste Generator Description:	Large Quantity Generator
State District Owner:	WA
Large Quantity Handler of Universal Waste:	No
Recognized Trader Importer:	No
Recognized Trader Exporter:	No
Spent Lead Acid Battery Importer:	No
Spent Lead Acid Battery Exporter:	No
Current Record:	No
Non Storage Recycler Activity:	Not reported
Electronic Manifest Broker:	Not reported
Receive Date:	20100104
Handler Name:	METAL FINISHING INC
Federal Waste Generator Description:	Large Quantity Generator
State District Owner:	WA
Large Quantity Handler of Universal Waste:	No
Recognized Trader Importer:	No
Recognized Trader Exporter:	No
Spent Lead Acid Battery Importer:	No
Spent Lead Acid Battery Exporter:	No
Current Record:	No
Non Storage Recycler Activity:	Not reported
Electronic Manifest Broker:	Not reported

Map ID
Direction
Distance
Elevation

MAP FINDINGS

Site

Database(s)

EDR ID Number
EPA ID Number

METAL FINISHING INCORPORATED (Continued)

1000252105

Receive Date: 20110324
Handler Name: METAL FINISHING INC
Federal Waste Generator Description: Small Quantity Generator
State District Owner: WA
Large Quantity Handler of Universal Waste: No
Recognized Trader Importer: No
Recognized Trader Exporter: No
Spent Lead Acid Battery Importer: No
Spent Lead Acid Battery Exporter: No
Current Record: No
Non Storage Recycler Activity: Not reported
Electronic Manifest Broker: Not reported

Receive Date: 20120322
Handler Name: METAL FINISHING INC
Federal Waste Generator Description: Small Quantity Generator
State District Owner: WA
Large Quantity Handler of Universal Waste: No
Recognized Trader Importer: No
Recognized Trader Exporter: No
Spent Lead Acid Battery Importer: No
Spent Lead Acid Battery Exporter: No
Current Record: No
Non Storage Recycler Activity: Not reported
Electronic Manifest Broker: Not reported

Receive Date: 20130330
Handler Name: METAL FINISHING INC
Federal Waste Generator Description: Large Quantity Generator
State District Owner: WA
Large Quantity Handler of Universal Waste: No
Recognized Trader Importer: No
Recognized Trader Exporter: No
Spent Lead Acid Battery Importer: No
Spent Lead Acid Battery Exporter: No
Current Record: No
Non Storage Recycler Activity: Not reported
Electronic Manifest Broker: Not reported

Receive Date: 20140321
Handler Name: METAL FINISHING INC
Federal Waste Generator Description: Large Quantity Generator
State District Owner: WA
Large Quantity Handler of Universal Waste: No
Recognized Trader Importer: No
Recognized Trader Exporter: No
Spent Lead Acid Battery Importer: No
Spent Lead Acid Battery Exporter: No
Current Record: No
Non Storage Recycler Activity: Not reported
Electronic Manifest Broker: Not reported

Receive Date: 20150331
Handler Name: METAL FINISHING INC
Federal Waste Generator Description: Large Quantity Generator
State District Owner: WA
Large Quantity Handler of Universal Waste: No

Map ID
Direction
Distance
Elevation

MAP FINDINGS

Site

Database(s)

EDR ID Number
EPA ID Number

METAL FINISHING INCORPORATED (Continued)

1000252105

Recognized Trader Importer: No
Recognized Trader Exporter: No
Spent Lead Acid Battery Importer: No
Spent Lead Acid Battery Exporter: No
Current Record: No
Non Storage Recycler Activity: Not reported
Electronic Manifest Broker: Not reported

Receive Date: 20150409
Handler Name: METAL FINISHING INC
Federal Waste Generator Description: Large Quantity Generator
State District Owner: WA
Large Quantity Handler of Universal Waste: No
Recognized Trader Importer: No
Recognized Trader Exporter: No
Spent Lead Acid Battery Importer: No
Spent Lead Acid Battery Exporter: No
Current Record: No
Non Storage Recycler Activity: Not reported
Electronic Manifest Broker: Not reported

Receive Date: 20160205
Handler Name: METAL FINISHING INC
Federal Waste Generator Description: Large Quantity Generator
State District Owner: WA
Large Quantity Handler of Universal Waste: No
Recognized Trader Importer: No
Recognized Trader Exporter: No
Spent Lead Acid Battery Importer: No
Spent Lead Acid Battery Exporter: No
Current Record: No
Non Storage Recycler Activity: Not reported
Electronic Manifest Broker: Not reported

Receive Date: 20170308
Handler Name: METAL FINISHING INC
Federal Waste Generator Description: Large Quantity Generator
State District Owner: WA
Large Quantity Handler of Universal Waste: No
Recognized Trader Importer: No
Recognized Trader Exporter: No
Spent Lead Acid Battery Importer: No
Spent Lead Acid Battery Exporter: No
Current Record: No
Non Storage Recycler Activity: Not reported
Electronic Manifest Broker: Not reported

Receive Date: 20170313
Handler Name: METAL FINISHING INC
Federal Waste Generator Description: Large Quantity Generator
State District Owner: WA
Large Quantity Handler of Universal Waste: No
Recognized Trader Importer: No
Recognized Trader Exporter: No
Spent Lead Acid Battery Importer: No
Spent Lead Acid Battery Exporter: No
Current Record: No

Map ID
Direction
Distance
Elevation

MAP FINDINGS

Site

Database(s)

EDR ID Number
EPA ID Number

METAL FINISHING INCORPORATED (Continued)

1000252105

Non Storage Recycler Activity:	Not reported
Electronic Manifest Broker:	Not reported
Receive Date:	20180213
Handler Name:	METAL FINISHING INC
Federal Waste Generator Description:	Large Quantity Generator
State District Owner:	WA
Large Quantity Handler of Universal Waste:	No
Recognized Trader Importer:	No
Recognized Trader Exporter:	No
Spent Lead Acid Battery Importer:	No
Spent Lead Acid Battery Exporter:	No
Current Record:	No
Non Storage Recycler Activity:	Not reported
Electronic Manifest Broker:	Not reported
Receive Date:	20190227
Handler Name:	METAL FINISHING INC
Federal Waste Generator Description:	Large Quantity Generator
State District Owner:	WA
Large Quantity Handler of Universal Waste:	No
Recognized Trader Importer:	No
Recognized Trader Exporter:	No
Spent Lead Acid Battery Importer:	No
Spent Lead Acid Battery Exporter:	No
Current Record:	No
Non Storage Recycler Activity:	Not reported
Electronic Manifest Broker:	Not reported
Receive Date:	20190227
Handler Name:	METAL FINISHING INC
Federal Waste Generator Description:	Large Quantity Generator
State District Owner:	WA
Large Quantity Handler of Universal Waste:	No
Recognized Trader Importer:	No
Recognized Trader Exporter:	No
Spent Lead Acid Battery Importer:	No
Spent Lead Acid Battery Exporter:	No
Current Record:	No
Non Storage Recycler Activity:	Not reported
Electronic Manifest Broker:	Not reported
Receive Date:	19911231
Handler Name:	PACIFIC METALFINISHING
Federal Waste Generator Description:	Large Quantity Generator
State District Owner:	Not reported
Large Quantity Handler of Universal Waste:	No
Recognized Trader Importer:	No
Recognized Trader Exporter:	No
Spent Lead Acid Battery Importer:	No
Spent Lead Acid Battery Exporter:	No
Current Record:	No
Non Storage Recycler Activity:	Not reported
Electronic Manifest Broker:	Not reported
Receive Date:	19960301
Handler Name:	METAL FINISHING INC

Map ID
Direction
Distance
Elevation

MAP FINDINGS

Site

Database(s)

EDR ID Number
EPA ID Number

METAL FINISHING INCORPORATED (Continued)

1000252105

Federal Waste Generator Description: Large Quantity Generator
State District Owner: Not reported
Large Quantity Handler of Universal Waste: No
Recognized Trader Importer: No
Recognized Trader Exporter: No
Spent Lead Acid Battery Importer: No
Spent Lead Acid Battery Exporter: No
Current Record: No
Non Storage Recycler Activity: Not reported
Electronic Manifest Broker: Not reported

Receive Date: 19980304
Handler Name: METAL FINISHING INC
Federal Waste Generator Description: Large Quantity Generator
State District Owner: Not reported
Large Quantity Handler of Universal Waste: No
Recognized Trader Importer: No
Recognized Trader Exporter: No
Spent Lead Acid Battery Importer: No
Spent Lead Acid Battery Exporter: No
Current Record: No
Non Storage Recycler Activity: Not reported
Electronic Manifest Broker: Not reported

Receive Date: 20000606
Handler Name: METAL FINISHING INC
Federal Waste Generator Description: Large Quantity Generator
State District Owner: Not reported
Large Quantity Handler of Universal Waste: No
Recognized Trader Importer: No
Recognized Trader Exporter: No
Spent Lead Acid Battery Importer: No
Spent Lead Acid Battery Exporter: No
Current Record: No
Non Storage Recycler Activity: Not reported
Electronic Manifest Broker: Not reported

Receive Date: 20020301
Handler Name: METAL FINISHING INC
Federal Waste Generator Description: Large Quantity Generator
State District Owner: Not reported
Large Quantity Handler of Universal Waste: No
Recognized Trader Importer: No
Recognized Trader Exporter: No
Spent Lead Acid Battery Importer: No
Spent Lead Acid Battery Exporter: No
Current Record: No
Non Storage Recycler Activity: Not reported
Electronic Manifest Broker: Not reported

Receive Date: 20041231
Handler Name: METAL FINISHING INC
Federal Waste Generator Description: Large Quantity Generator
State District Owner: WA
Large Quantity Handler of Universal Waste: No
Recognized Trader Importer: No
Recognized Trader Exporter: No

Map ID
Direction
Distance
Elevation

MAP FINDINGS

Site

Database(s)

EDR ID Number
EPA ID Number

METAL FINISHING INCORPORATED (Continued)

1000252105

Spent Lead Acid Battery Importer:	No
Spent Lead Acid Battery Exporter:	No
Current Record:	No
Non Storage Recycler Activity:	Not reported
Electronic Manifest Broker:	Not reported
Receive Date:	20051231
Handler Name:	METAL FINISHING INC
Federal Waste Generator Description:	Large Quantity Generator
State District Owner:	WA
Large Quantity Handler of Universal Waste:	No
Recognized Trader Importer:	No
Recognized Trader Exporter:	No
Spent Lead Acid Battery Importer:	No
Spent Lead Acid Battery Exporter:	No
Current Record:	No
Non Storage Recycler Activity:	Not reported
Electronic Manifest Broker:	Not reported
Receive Date:	20081231
Handler Name:	METAL FINISHING INC
Federal Waste Generator Description:	Large Quantity Generator
State District Owner:	WA
Large Quantity Handler of Universal Waste:	Yes
Recognized Trader Importer:	No
Recognized Trader Exporter:	No
Spent Lead Acid Battery Importer:	No
Spent Lead Acid Battery Exporter:	No
Current Record:	No
Non Storage Recycler Activity:	Not reported
Electronic Manifest Broker:	Not reported

List of NAICS Codes and Descriptions:

NAICS Code:	332813
NAICS Description:	ELECTROPLATING, PLATING, POLISHING, ANODIZING, AND COLORING
NAICS Code:	33991
NAICS Description:	JEWELRY AND SILVERWARE MANUFACTURING

Facility Has Received Notices of Violation:

Found Violation:	Yes
Agency Which Determined Violation:	State
Violation Short Description:	Generators - General
Date Violation was Determined:	19990316
Actual Return to Compliance Date:	19990515
Return to Compliance Qualifier:	Observed
Violation Responsible Agency:	State
Scheduled Compliance Date:	19990515
Enforcement Identifier:	000
Date of Enforcement Action:	19990414
Enforcement Responsible Agency:	State
Enforcement Docket Number:	Not reported
Enforcement Attorney:	R0
Corrective Action Component:	No
Appeal Initiated Date:	Not reported
Appeal Resolution Date:	Not reported

Map ID
Direction
Distance
Elevation

MAP FINDINGS

Site

Database(s)

EDR ID Number
EPA ID Number

METAL FINISHING INCORPORATED (Continued)

1000252105

Disposition Status Date:	Not reported
Disposition Status:	Not reported
Disposition Status Description:	Not reported
Consent/Final Order Sequence Number:	Not reported
Consent/Final Order Respondent Name:	Not reported
Consent/Final Order Lead Agency:	Not reported
Enforcement Type:	WRITTEN INFORMAL
Enforcement Responsible Person:	WAJDH
Enforcement Responsible Sub-Organization:	NW
SEP Sequence Number:	Not reported
SEP Expenditure Amount:	Not reported
SEP Scheduled Completion Date:	Not reported
SEP Actual Date:	Not reported
SEP Defaulted Date:	Not reported
SEP Type:	Not reported
SEP Type Description:	Not reported
Proposed Amount:	Not reported
Final Monetary Amount:	Not reported
Paid Amount:	Not reported
Final Count:	Not reported
Final Amount:	Not reported
Found Violation:	Yes
Agency Which Determined Violation:	State
Violation Short Description:	Generators - General
Date Violation was Determined:	19990316
Actual Return to Compliance Date:	19990514
Return to Compliance Qualifier:	Observed
Violation Responsible Agency:	State
Scheduled Compliance Date:	19990515
Enforcement Identifier:	000
Date of Enforcement Action:	19990414
Enforcement Responsible Agency:	State
Enforcement Docket Number:	Not reported
Enforcement Attorney:	R0
Corrective Action Component:	No
Appeal Initiated Date:	Not reported
Appeal Resolution Date:	Not reported
Disposition Status Date:	Not reported
Disposition Status:	Not reported
Disposition Status Description:	Not reported
Consent/Final Order Sequence Number:	Not reported
Consent/Final Order Respondent Name:	Not reported
Consent/Final Order Lead Agency:	Not reported
Enforcement Type:	WRITTEN INFORMAL
Enforcement Responsible Person:	WAJDH
Enforcement Responsible Sub-Organization:	NW
SEP Sequence Number:	Not reported
SEP Expenditure Amount:	Not reported
SEP Scheduled Completion Date:	Not reported
SEP Actual Date:	Not reported
SEP Defaulted Date:	Not reported
SEP Type:	Not reported
SEP Type Description:	Not reported
Proposed Amount:	Not reported
Final Monetary Amount:	Not reported
Paid Amount:	Not reported

Map ID
Direction
Distance
Elevation

MAP FINDINGS

Site

Database(s)

EDR ID Number
EPA ID Number

METAL FINISHING INCORPORATED (Continued)

1000252105

Final Count:	Not reported
Final Amount:	Not reported
Found Violation:	Yes
Agency Which Determined Violation:	State
Violation Short Description:	Generators - General
Date Violation was Determined:	20120312
Actual Return to Compliance Date:	20120619
Return to Compliance Qualifier:	Documented
Violation Responsible Agency:	State
Scheduled Compliance Date:	20120521
Enforcement Identifier:	001
Date of Enforcement Action:	20120409
Enforcement Responsible Agency:	State
Enforcement Docket Number:	Not reported
Enforcement Attorney:	Not reported
Corrective Action Component:	No
Appeal Initiated Date:	Not reported
Appeal Resolution Date:	Not reported
Disposition Status Date:	Not reported
Disposition Status:	Not reported
Disposition Status Description:	Not reported
Consent/Final Order Sequence Number:	Not reported
Consent/Final Order Respondent Name:	Not reported
Consent/Final Order Lead Agency:	Not reported
Enforcement Type:	WRITTEN INFORMAL
Enforcement Responsible Person:	WASRD
Enforcement Responsible Sub-Organization:	NW
SEP Sequence Number:	Not reported
SEP Expenditure Amount:	Not reported
SEP Scheduled Completion Date:	Not reported
SEP Actual Date:	Not reported
SEP Defaulted Date:	Not reported
SEP Type:	Not reported
SEP Type Description:	Not reported
Proposed Amount:	Not reported
Final Monetary Amount:	Not reported
Paid Amount:	Not reported
Final Count:	Not reported
Final Amount:	Not reported
Found Violation:	Yes
Agency Which Determined Violation:	State
Violation Short Description:	Generators - General
Date Violation was Determined:	20131113
Actual Return to Compliance Date:	20140124
Return to Compliance Qualifier:	Documented
Violation Responsible Agency:	State
Scheduled Compliance Date:	20140116
Enforcement Identifier:	001
Date of Enforcement Action:	20131213
Enforcement Responsible Agency:	State
Enforcement Docket Number:	Not reported
Enforcement Attorney:	Not reported
Corrective Action Component:	No
Appeal Initiated Date:	Not reported
Appeal Resolution Date:	Not reported

Map ID
Direction
Distance
Elevation

MAP FINDINGS

Site

Database(s)

EDR ID Number
EPA ID Number

METAL FINISHING INCORPORATED (Continued)

1000252105

Disposition Status Date:	Not reported
Disposition Status:	Not reported
Disposition Status Description:	Not reported
Consent/Final Order Sequence Number:	Not reported
Consent/Final Order Respondent Name:	Not reported
Consent/Final Order Lead Agency:	Not reported
Enforcement Type:	WRITTEN INFORMAL
Enforcement Responsible Person:	WAEJK
Enforcement Responsible Sub-Organization:	NW
SEP Sequence Number:	Not reported
SEP Expenditure Amount:	Not reported
SEP Scheduled Completion Date:	Not reported
SEP Actual Date:	Not reported
SEP Defaulted Date:	Not reported
SEP Type:	Not reported
SEP Type Description:	Not reported
Proposed Amount:	Not reported
Final Monetary Amount:	Not reported
Paid Amount:	Not reported
Final Count:	Not reported
Final Amount:	Not reported
Found Violation:	Yes
Agency Which Determined Violation:	State
Violation Short Description:	Generators - General
Date Violation was Determined:	19950615
Actual Return to Compliance Date:	19950722
Return to Compliance Qualifier:	Observed
Violation Responsible Agency:	State
Scheduled Compliance Date:	19950722
Enforcement Identifier:	000
Date of Enforcement Action:	19950706
Enforcement Responsible Agency:	State
Enforcement Docket Number:	Not reported
Enforcement Attorney:	WA
Corrective Action Component:	No
Appeal Initiated Date:	Not reported
Appeal Resolution Date:	Not reported
Disposition Status Date:	Not reported
Disposition Status:	Not reported
Disposition Status Description:	Not reported
Consent/Final Order Sequence Number:	Not reported
Consent/Final Order Respondent Name:	Not reported
Consent/Final Order Lead Agency:	Not reported
Enforcement Type:	WRITTEN INFORMAL
Enforcement Responsible Person:	WADAS
Enforcement Responsible Sub-Organization:	NW
SEP Sequence Number:	Not reported
SEP Expenditure Amount:	Not reported
SEP Scheduled Completion Date:	Not reported
SEP Actual Date:	Not reported
SEP Defaulted Date:	Not reported
SEP Type:	Not reported
SEP Type Description:	Not reported
Proposed Amount:	Not reported
Final Monetary Amount:	Not reported
Paid Amount:	Not reported

Map ID
Direction
Distance
Elevation

MAP FINDINGS

Site

Database(s)

EDR ID Number
EPA ID Number

METAL FINISHING INCORPORATED (Continued)

1000252105

Final Count:	Not reported
Final Amount:	Not reported
Found Violation:	Yes
Agency Which Determined Violation:	State
Violation Short Description:	TSD IS-Container Use and Management
Date Violation was Determined:	20120312
Actual Return to Compliance Date:	20120619
Return to Compliance Qualifier:	Documented
Violation Responsible Agency:	State
Scheduled Compliance Date:	20120521
Enforcement Identifier:	001
Date of Enforcement Action:	20120409
Enforcement Responsible Agency:	State
Enforcement Docket Number:	Not reported
Enforcement Attorney:	Not reported
Corrective Action Component:	No
Appeal Initiated Date:	Not reported
Appeal Resolution Date:	Not reported
Disposition Status Date:	Not reported
Disposition Status:	Not reported
Disposition Status Description:	Not reported
Consent/Final Order Sequence Number:	Not reported
Consent/Final Order Respondent Name:	Not reported
Consent/Final Order Lead Agency:	Not reported
Enforcement Type:	WRITTEN INFORMAL
Enforcement Responsible Person:	WASRD
Enforcement Responsible Sub-Organization:	NW
SEP Sequence Number:	Not reported
SEP Expenditure Amount:	Not reported
SEP Scheduled Completion Date:	Not reported
SEP Actual Date:	Not reported
SEP Defaulted Date:	Not reported
SEP Type:	Not reported
SEP Type Description:	Not reported
Proposed Amount:	Not reported
Final Monetary Amount:	Not reported
Paid Amount:	Not reported
Final Count:	Not reported
Final Amount:	Not reported
Found Violation:	Yes
Agency Which Determined Violation:	State
Violation Short Description:	Generators - General
Date Violation was Determined:	20030814
Actual Return to Compliance Date:	20030815
Return to Compliance Qualifier:	Documented
Violation Responsible Agency:	State
Scheduled Compliance Date:	20030826
Enforcement Identifier:	001
Date of Enforcement Action:	20030821
Enforcement Responsible Agency:	State
Enforcement Docket Number:	Not reported
Enforcement Attorney:	Not reported
Corrective Action Component:	No
Appeal Initiated Date:	Not reported
Appeal Resolution Date:	Not reported

Map ID
Direction
Distance
Elevation

MAP FINDINGS

Site

Database(s)

EDR ID Number
EPA ID Number

METAL FINISHING INCORPORATED (Continued)

1000252105

Disposition Status Date:	Not reported
Disposition Status:	Not reported
Disposition Status Description:	Not reported
Consent/Final Order Sequence Number:	Not reported
Consent/Final Order Respondent Name:	Not reported
Consent/Final Order Lead Agency:	Not reported
Enforcement Type:	WRITTEN INFORMAL
Enforcement Responsible Person:	WAWJW
Enforcement Responsible Sub-Organization:	NW
SEP Sequence Number:	Not reported
SEP Expenditure Amount:	Not reported
SEP Scheduled Completion Date:	Not reported
SEP Actual Date:	Not reported
SEP Defaulted Date:	Not reported
SEP Type:	Not reported
SEP Type Description:	Not reported
Proposed Amount:	Not reported
Final Monetary Amount:	Not reported
Paid Amount:	Not reported
Final Count:	Not reported
Final Amount:	Not reported
Found Violation:	Yes
Agency Which Determined Violation:	State
Violation Short Description:	Generators - General
Date Violation was Determined:	19990316
Actual Return to Compliance Date:	19990425
Return to Compliance Qualifier:	Observed
Violation Responsible Agency:	State
Scheduled Compliance Date:	19990516
Enforcement Identifier:	000
Date of Enforcement Action:	19990414
Enforcement Responsible Agency:	State
Enforcement Docket Number:	Not reported
Enforcement Attorney:	R0
Corrective Action Component:	No
Appeal Initiated Date:	Not reported
Appeal Resolution Date:	Not reported
Disposition Status Date:	Not reported
Disposition Status:	Not reported
Disposition Status Description:	Not reported
Consent/Final Order Sequence Number:	Not reported
Consent/Final Order Respondent Name:	Not reported
Consent/Final Order Lead Agency:	Not reported
Enforcement Type:	WRITTEN INFORMAL
Enforcement Responsible Person:	WAJDH
Enforcement Responsible Sub-Organization:	NW
SEP Sequence Number:	Not reported
SEP Expenditure Amount:	Not reported
SEP Scheduled Completion Date:	Not reported
SEP Actual Date:	Not reported
SEP Defaulted Date:	Not reported
SEP Type:	Not reported
SEP Type Description:	Not reported
Proposed Amount:	Not reported
Final Monetary Amount:	Not reported
Paid Amount:	Not reported

Map ID
Direction
Distance
Elevation

MAP FINDINGS

Site

Database(s)

EDR ID Number
EPA ID Number

METAL FINISHING INCORPORATED (Continued)

1000252105

Final Count:	Not reported
Final Amount:	Not reported
Found Violation:	Yes
Agency Which Determined Violation:	State
Violation Short Description:	Generators - General
Date Violation was Determined:	20030814
Actual Return to Compliance Date:	20030826
Return to Compliance Qualifier:	Documented
Violation Responsible Agency:	State
Scheduled Compliance Date:	20030828
Enforcement Identifier:	001
Date of Enforcement Action:	20030821
Enforcement Responsible Agency:	State
Enforcement Docket Number:	Not reported
Enforcement Attorney:	Not reported
Corrective Action Component:	No
Appeal Initiated Date:	Not reported
Appeal Resolution Date:	Not reported
Disposition Status Date:	Not reported
Disposition Status:	Not reported
Disposition Status Description:	Not reported
Consent/Final Order Sequence Number:	Not reported
Consent/Final Order Respondent Name:	Not reported
Consent/Final Order Lead Agency:	Not reported
Enforcement Type:	WRITTEN INFORMAL
Enforcement Responsible Person:	WAWJW
Enforcement Responsible Sub-Organization:	NW
SEP Sequence Number:	Not reported
SEP Expenditure Amount:	Not reported
SEP Scheduled Completion Date:	Not reported
SEP Actual Date:	Not reported
SEP Defaulted Date:	Not reported
SEP Type:	Not reported
SEP Type Description:	Not reported
Proposed Amount:	Not reported
Final Monetary Amount:	Not reported
Paid Amount:	Not reported
Final Count:	Not reported
Final Amount:	Not reported
Found Violation:	Yes
Agency Which Determined Violation:	State
Violation Short Description:	Generators - General
Date Violation was Determined:	20180403
Actual Return to Compliance Date:	20180813
Return to Compliance Qualifier:	Observed
Violation Responsible Agency:	State
Scheduled Compliance Date:	20180810
Enforcement Identifier:	001
Date of Enforcement Action:	20180710
Enforcement Responsible Agency:	State
Enforcement Docket Number:	Not reported
Enforcement Attorney:	Not reported
Corrective Action Component:	No
Appeal Initiated Date:	Not reported
Appeal Resolution Date:	Not reported

Map ID
Direction
Distance
Elevation

MAP FINDINGS

Site

Database(s)

EDR ID Number
EPA ID Number

METAL FINISHING INCORPORATED (Continued)

1000252105

Disposition Status Date:	Not reported
Disposition Status:	Not reported
Disposition Status Description:	Not reported
Consent/Final Order Sequence Number:	Not reported
Consent/Final Order Respondent Name:	Not reported
Consent/Final Order Lead Agency:	Not reported
Enforcement Type:	WRITTEN INFORMAL
Enforcement Responsible Person:	WACMF
Enforcement Responsible Sub-Organization:	NW
SEP Sequence Number:	Not reported
SEP Expenditure Amount:	Not reported
SEP Scheduled Completion Date:	Not reported
SEP Actual Date:	Not reported
SEP Defaulted Date:	Not reported
SEP Type:	Not reported
SEP Type Description:	Not reported
Proposed Amount:	Not reported
Final Monetary Amount:	Not reported
Paid Amount:	Not reported
Final Count:	Not reported
Final Amount:	Not reported
Found Violation:	Yes
Agency Which Determined Violation:	State
Violation Short Description:	Generators - General
Date Violation was Determined:	19990908
Actual Return to Compliance Date:	20000901
Return to Compliance Qualifier:	Documented
Violation Responsible Agency:	State
Scheduled Compliance Date:	19991222
Enforcement Identifier:	000
Date of Enforcement Action:	19991201
Enforcement Responsible Agency:	State
Enforcement Docket Number:	Not reported
Enforcement Attorney:	R0
Corrective Action Component:	No
Appeal Initiated Date:	Not reported
Appeal Resolution Date:	Not reported
Disposition Status Date:	Not reported
Disposition Status:	Not reported
Disposition Status Description:	Not reported
Consent/Final Order Sequence Number:	Not reported
Consent/Final Order Respondent Name:	Not reported
Consent/Final Order Lead Agency:	Not reported
Enforcement Type:	WRITTEN INFORMAL
Enforcement Responsible Person:	WAJDH
Enforcement Responsible Sub-Organization:	NW
SEP Sequence Number:	Not reported
SEP Expenditure Amount:	Not reported
SEP Scheduled Completion Date:	Not reported
SEP Actual Date:	Not reported
SEP Defaulted Date:	Not reported
SEP Type:	Not reported
SEP Type Description:	Not reported
Proposed Amount:	Not reported
Final Monetary Amount:	Not reported
Paid Amount:	Not reported

Map ID
Direction
Distance
Elevation

MAP FINDINGS

Site

Database(s)

EDR ID Number
EPA ID Number

METAL FINISHING INCORPORATED (Continued)

1000252105

Final Count:	Not reported
Final Amount:	Not reported
Found Violation:	Yes
Agency Which Determined Violation:	State
Violation Short Description:	Permits - Special Forms
Date Violation was Determined:	20180403
Actual Return to Compliance Date:	20180813
Return to Compliance Qualifier:	Observed
Violation Responsible Agency:	State
Scheduled Compliance Date:	20180810
Enforcement Identifier:	001
Date of Enforcement Action:	20180710
Enforcement Responsible Agency:	State
Enforcement Docket Number:	Not reported
Enforcement Attorney:	Not reported
Corrective Action Component:	No
Appeal Initiated Date:	Not reported
Appeal Resolution Date:	Not reported
Disposition Status Date:	Not reported
Disposition Status:	Not reported
Disposition Status Description:	Not reported
Consent/Final Order Sequence Number:	Not reported
Consent/Final Order Respondent Name:	Not reported
Consent/Final Order Lead Agency:	Not reported
Enforcement Type:	WRITTEN INFORMAL
Enforcement Responsible Person:	WACMF
Enforcement Responsible Sub-Organization:	NW
SEP Sequence Number:	Not reported
SEP Expenditure Amount:	Not reported
SEP Scheduled Completion Date:	Not reported
SEP Actual Date:	Not reported
SEP Defaulted Date:	Not reported
SEP Type:	Not reported
SEP Type Description:	Not reported
Proposed Amount:	Not reported
Final Monetary Amount:	Not reported
Paid Amount:	Not reported
Final Count:	Not reported
Final Amount:	Not reported
Found Violation:	Yes
Agency Which Determined Violation:	State
Violation Short Description:	TSD - Contingency Plan and Emergency Procedures
Date Violation was Determined:	20151023
Actual Return to Compliance Date:	20160722
Return to Compliance Qualifier:	Documented
Violation Responsible Agency:	State
Scheduled Compliance Date:	20160307
Enforcement Identifier:	001
Date of Enforcement Action:	20160204
Enforcement Responsible Agency:	State
Enforcement Docket Number:	Not reported
Enforcement Attorney:	Not reported
Corrective Action Component:	No
Appeal Initiated Date:	Not reported
Appeal Resolution Date:	Not reported

Map ID
Direction
Distance
Elevation

MAP FINDINGS

Site

Database(s)

EDR ID Number
EPA ID Number

METAL FINISHING INCORPORATED (Continued)

1000252105

Disposition Status Date:	Not reported
Disposition Status:	Not reported
Disposition Status Description:	Not reported
Consent/Final Order Sequence Number:	Not reported
Consent/Final Order Respondent Name:	Not reported
Consent/Final Order Lead Agency:	Not reported
Enforcement Type:	WRITTEN INFORMAL
Enforcement Responsible Person:	WACMF
Enforcement Responsible Sub-Organization:	NW
SEP Sequence Number:	Not reported
SEP Expenditure Amount:	Not reported
SEP Scheduled Completion Date:	Not reported
SEP Actual Date:	Not reported
SEP Defaulted Date:	Not reported
SEP Type:	Not reported
SEP Type Description:	Not reported
Proposed Amount:	Not reported
Final Monetary Amount:	Not reported
Paid Amount:	Not reported
Final Count:	Not reported
Final Amount:	Not reported
Found Violation:	Yes
Agency Which Determined Violation:	State
Violation Short Description:	Generators - General
Date Violation was Determined:	19990908
Actual Return to Compliance Date:	19991222
Return to Compliance Qualifier:	Observed
Violation Responsible Agency:	State
Scheduled Compliance Date:	19991222
Enforcement Identifier:	000
Date of Enforcement Action:	19991201
Enforcement Responsible Agency:	State
Enforcement Docket Number:	Not reported
Enforcement Attorney:	R0
Corrective Action Component:	No
Appeal Initiated Date:	Not reported
Appeal Resolution Date:	Not reported
Disposition Status Date:	Not reported
Disposition Status:	Not reported
Disposition Status Description:	Not reported
Consent/Final Order Sequence Number:	Not reported
Consent/Final Order Respondent Name:	Not reported
Consent/Final Order Lead Agency:	Not reported
Enforcement Type:	WRITTEN INFORMAL
Enforcement Responsible Person:	WAJDH
Enforcement Responsible Sub-Organization:	NW
SEP Sequence Number:	Not reported
SEP Expenditure Amount:	Not reported
SEP Scheduled Completion Date:	Not reported
SEP Actual Date:	Not reported
SEP Defaulted Date:	Not reported
SEP Type:	Not reported
SEP Type Description:	Not reported
Proposed Amount:	Not reported
Final Monetary Amount:	Not reported
Paid Amount:	Not reported

Map ID
Direction
Distance
Elevation

MAP FINDINGS

Site

Database(s)

EDR ID Number
EPA ID Number

METAL FINISHING INCORPORATED (Continued)

1000252105

Final Count:	Not reported
Final Amount:	Not reported
Found Violation:	Yes
Agency Which Determined Violation:	State
Violation Short Description:	Generators - Pre-transport
Date Violation was Determined:	20151023
Actual Return to Compliance Date:	20160722
Return to Compliance Qualifier:	Documented
Violation Responsible Agency:	State
Scheduled Compliance Date:	20160307
Enforcement Identifier:	001
Date of Enforcement Action:	20160204
Enforcement Responsible Agency:	State
Enforcement Docket Number:	Not reported
Enforcement Attorney:	Not reported
Corrective Action Component:	No
Appeal Initiated Date:	Not reported
Appeal Resolution Date:	Not reported
Disposition Status Date:	Not reported
Disposition Status:	Not reported
Disposition Status Description:	Not reported
Consent/Final Order Sequence Number:	Not reported
Consent/Final Order Respondent Name:	Not reported
Consent/Final Order Lead Agency:	Not reported
Enforcement Type:	WRITTEN INFORMAL
Enforcement Responsible Person:	WACMF
Enforcement Responsible Sub-Organization:	NW
SEP Sequence Number:	Not reported
SEP Expenditure Amount:	Not reported
SEP Scheduled Completion Date:	Not reported
SEP Actual Date:	Not reported
SEP Defaulted Date:	Not reported
SEP Type:	Not reported
SEP Type Description:	Not reported
Proposed Amount:	Not reported
Final Monetary Amount:	Not reported
Paid Amount:	Not reported
Final Count:	Not reported
Final Amount:	Not reported
Found Violation:	Yes
Agency Which Determined Violation:	State
Violation Short Description:	Generators - General
Date Violation was Determined:	20061108
Actual Return to Compliance Date:	20070118
Return to Compliance Qualifier:	Documented
Violation Responsible Agency:	State
Scheduled Compliance Date:	20070403
Enforcement Identifier:	001
Date of Enforcement Action:	20070102
Enforcement Responsible Agency:	State
Enforcement Docket Number:	Not reported
Enforcement Attorney:	Not reported
Corrective Action Component:	No
Appeal Initiated Date:	Not reported
Appeal Resolution Date:	Not reported

Map ID
Direction
Distance
Elevation

MAP FINDINGS

Site

Database(s)

EDR ID Number
EPA ID Number

METAL FINISHING INCORPORATED (Continued)

1000252105

Disposition Status Date:	Not reported
Disposition Status:	Not reported
Disposition Status Description:	Not reported
Consent/Final Order Sequence Number:	Not reported
Consent/Final Order Respondent Name:	Not reported
Consent/Final Order Lead Agency:	Not reported
Enforcement Type:	WRITTEN INFORMAL
Enforcement Responsible Person:	WARMB
Enforcement Responsible Sub-Organization:	NW
SEP Sequence Number:	Not reported
SEP Expenditure Amount:	Not reported
SEP Scheduled Completion Date:	Not reported
SEP Actual Date:	Not reported
SEP Defaulted Date:	Not reported
SEP Type:	Not reported
SEP Type Description:	Not reported
Proposed Amount:	Not reported
Final Monetary Amount:	Not reported
Paid Amount:	Not reported
Final Count:	Not reported
Final Amount:	Not reported
Found Violation:	Yes
Agency Which Determined Violation:	State
Violation Short Description:	Generators - General
Date Violation was Determined:	20030814
Actual Return to Compliance Date:	20030828
Return to Compliance Qualifier:	Documented
Violation Responsible Agency:	State
Scheduled Compliance Date:	20030926
Enforcement Identifier:	001
Date of Enforcement Action:	20030821
Enforcement Responsible Agency:	State
Enforcement Docket Number:	Not reported
Enforcement Attorney:	Not reported
Corrective Action Component:	No
Appeal Initiated Date:	Not reported
Appeal Resolution Date:	Not reported
Disposition Status Date:	Not reported
Disposition Status:	Not reported
Disposition Status Description:	Not reported
Consent/Final Order Sequence Number:	Not reported
Consent/Final Order Respondent Name:	Not reported
Consent/Final Order Lead Agency:	Not reported
Enforcement Type:	WRITTEN INFORMAL
Enforcement Responsible Person:	WAWJW
Enforcement Responsible Sub-Organization:	NW
SEP Sequence Number:	Not reported
SEP Expenditure Amount:	Not reported
SEP Scheduled Completion Date:	Not reported
SEP Actual Date:	Not reported
SEP Defaulted Date:	Not reported
SEP Type:	Not reported
SEP Type Description:	Not reported
Proposed Amount:	Not reported
Final Monetary Amount:	Not reported
Paid Amount:	Not reported

Map ID
Direction
Distance
Elevation

MAP FINDINGS

Site

Database(s)

EDR ID Number
EPA ID Number

METAL FINISHING INCORPORATED (Continued)

1000252105

Final Count:	Not reported
Final Amount:	Not reported
Found Violation:	Yes
Agency Which Determined Violation:	State
Violation Short Description:	Generators - General
Date Violation was Determined:	19990316
Actual Return to Compliance Date:	19990530
Return to Compliance Qualifier:	Observed
Violation Responsible Agency:	State
Scheduled Compliance Date:	19990530
Enforcement Identifier:	000
Date of Enforcement Action:	19990414
Enforcement Responsible Agency:	State
Enforcement Docket Number:	Not reported
Enforcement Attorney:	R0
Corrective Action Component:	No
Appeal Initiated Date:	Not reported
Appeal Resolution Date:	Not reported
Disposition Status Date:	Not reported
Disposition Status:	Not reported
Disposition Status Description:	Not reported
Consent/Final Order Sequence Number:	Not reported
Consent/Final Order Respondent Name:	Not reported
Consent/Final Order Lead Agency:	Not reported
Enforcement Type:	WRITTEN INFORMAL
Enforcement Responsible Person:	WAJDH
Enforcement Responsible Sub-Organization:	NW
SEP Sequence Number:	Not reported
SEP Expenditure Amount:	Not reported
SEP Scheduled Completion Date:	Not reported
SEP Actual Date:	Not reported
SEP Defaulted Date:	Not reported
SEP Type:	Not reported
SEP Type Description:	Not reported
Proposed Amount:	Not reported
Final Monetary Amount:	Not reported
Paid Amount:	Not reported
Final Count:	Not reported
Final Amount:	Not reported
Found Violation:	Yes
Agency Which Determined Violation:	State
Violation Short Description:	Generators - General
Date Violation was Determined:	19990316
Actual Return to Compliance Date:	19990515
Return to Compliance Qualifier:	Observed
Violation Responsible Agency:	State
Scheduled Compliance Date:	19990515
Enforcement Identifier:	000
Date of Enforcement Action:	19990414
Enforcement Responsible Agency:	State
Enforcement Docket Number:	Not reported
Enforcement Attorney:	R0
Corrective Action Component:	No
Appeal Initiated Date:	Not reported
Appeal Resolution Date:	Not reported

Map ID
Direction
Distance
Elevation

MAP FINDINGS

Site

Database(s)

EDR ID Number
EPA ID Number

METAL FINISHING INCORPORATED (Continued)

1000252105

Disposition Status Date:	Not reported
Disposition Status:	Not reported
Disposition Status Description:	Not reported
Consent/Final Order Sequence Number:	Not reported
Consent/Final Order Respondent Name:	Not reported
Consent/Final Order Lead Agency:	Not reported
Enforcement Type:	WRITTEN INFORMAL
Enforcement Responsible Person:	WAJDH
Enforcement Responsible Sub-Organization:	NW
SEP Sequence Number:	Not reported
SEP Expenditure Amount:	Not reported
SEP Scheduled Completion Date:	Not reported
SEP Actual Date:	Not reported
SEP Defaulted Date:	Not reported
SEP Type:	Not reported
SEP Type Description:	Not reported
Proposed Amount:	Not reported
Final Monetary Amount:	Not reported
Paid Amount:	Not reported
Final Count:	Not reported
Final Amount:	Not reported
Found Violation:	Yes
Agency Which Determined Violation:	State
Violation Short Description:	Generators - General
Date Violation was Determined:	19990316
Actual Return to Compliance Date:	19990407
Return to Compliance Qualifier:	Observed
Violation Responsible Agency:	State
Scheduled Compliance Date:	19990515
Enforcement Identifier:	000
Date of Enforcement Action:	19990414
Enforcement Responsible Agency:	State
Enforcement Docket Number:	Not reported
Enforcement Attorney:	R0
Corrective Action Component:	No
Appeal Initiated Date:	Not reported
Appeal Resolution Date:	Not reported
Disposition Status Date:	Not reported
Disposition Status:	Not reported
Disposition Status Description:	Not reported
Consent/Final Order Sequence Number:	Not reported
Consent/Final Order Respondent Name:	Not reported
Consent/Final Order Lead Agency:	Not reported
Enforcement Type:	WRITTEN INFORMAL
Enforcement Responsible Person:	WAJDH
Enforcement Responsible Sub-Organization:	NW
SEP Sequence Number:	Not reported
SEP Expenditure Amount:	Not reported
SEP Scheduled Completion Date:	Not reported
SEP Actual Date:	Not reported
SEP Defaulted Date:	Not reported
SEP Type:	Not reported
SEP Type Description:	Not reported
Proposed Amount:	Not reported
Final Monetary Amount:	Not reported
Paid Amount:	Not reported

Map ID
Direction
Distance
Elevation

MAP FINDINGS

Site

Database(s)

EDR ID Number
EPA ID Number

METAL FINISHING INCORPORATED (Continued)

1000252105

Final Count:	Not reported
Final Amount:	Not reported
Found Violation:	Yes
Agency Which Determined Violation:	State
Violation Short Description:	Generators - General
Date Violation was Determined:	19990316
Actual Return to Compliance Date:	19990425
Return to Compliance Qualifier:	Observed
Violation Responsible Agency:	State
Scheduled Compliance Date:	19990515
Enforcement Identifier:	000
Date of Enforcement Action:	19990414
Enforcement Responsible Agency:	State
Enforcement Docket Number:	Not reported
Enforcement Attorney:	R0
Corrective Action Component:	No
Appeal Initiated Date:	Not reported
Appeal Resolution Date:	Not reported
Disposition Status Date:	Not reported
Disposition Status:	Not reported
Disposition Status Description:	Not reported
Consent/Final Order Sequence Number:	Not reported
Consent/Final Order Respondent Name:	Not reported
Consent/Final Order Lead Agency:	Not reported
Enforcement Type:	WRITTEN INFORMAL
Enforcement Responsible Person:	WAJDH
Enforcement Responsible Sub-Organization:	NW
SEP Sequence Number:	Not reported
SEP Expenditure Amount:	Not reported
SEP Scheduled Completion Date:	Not reported
SEP Actual Date:	Not reported
SEP Defaulted Date:	Not reported
SEP Type:	Not reported
SEP Type Description:	Not reported
Proposed Amount:	Not reported
Final Monetary Amount:	Not reported
Paid Amount:	Not reported
Final Count:	Not reported
Final Amount:	Not reported
Found Violation:	Yes
Agency Which Determined Violation:	State
Violation Short Description:	Generators - General
Date Violation was Determined:	20030814
Actual Return to Compliance Date:	20030815
Return to Compliance Qualifier:	Documented
Violation Responsible Agency:	State
Scheduled Compliance Date:	20030828
Enforcement Identifier:	001
Date of Enforcement Action:	20030821
Enforcement Responsible Agency:	State
Enforcement Docket Number:	Not reported
Enforcement Attorney:	Not reported
Corrective Action Component:	No
Appeal Initiated Date:	Not reported
Appeal Resolution Date:	Not reported

Map ID
Direction
Distance
Elevation

MAP FINDINGS

Site

Database(s)

EDR ID Number
EPA ID Number

METAL FINISHING INCORPORATED (Continued)

1000252105

Disposition Status Date:	Not reported
Disposition Status:	Not reported
Disposition Status Description:	Not reported
Consent/Final Order Sequence Number:	Not reported
Consent/Final Order Respondent Name:	Not reported
Consent/Final Order Lead Agency:	Not reported
Enforcement Type:	WRITTEN INFORMAL
Enforcement Responsible Person:	WAWJW
Enforcement Responsible Sub-Organization:	NW
SEP Sequence Number:	Not reported
SEP Expenditure Amount:	Not reported
SEP Scheduled Completion Date:	Not reported
SEP Actual Date:	Not reported
SEP Defaulted Date:	Not reported
SEP Type:	Not reported
SEP Type Description:	Not reported
Proposed Amount:	Not reported
Final Monetary Amount:	Not reported
Paid Amount:	Not reported
Final Count:	Not reported
Final Amount:	Not reported
Found Violation:	Yes
Agency Which Determined Violation:	State
Violation Short Description:	Generators - Pre-transport
Date Violation was Determined:	20091215
Actual Return to Compliance Date:	20100217
Return to Compliance Qualifier:	Documented
Violation Responsible Agency:	State
Scheduled Compliance Date:	20100205
Enforcement Identifier:	001
Date of Enforcement Action:	20100104
Enforcement Responsible Agency:	State
Enforcement Docket Number:	Not reported
Enforcement Attorney:	Not reported
Corrective Action Component:	No
Appeal Initiated Date:	Not reported
Appeal Resolution Date:	Not reported
Disposition Status Date:	Not reported
Disposition Status:	Not reported
Disposition Status Description:	Not reported
Consent/Final Order Sequence Number:	Not reported
Consent/Final Order Respondent Name:	Not reported
Consent/Final Order Lead Agency:	Not reported
Enforcement Type:	WRITTEN INFORMAL
Enforcement Responsible Person:	WAWJW
Enforcement Responsible Sub-Organization:	NW
SEP Sequence Number:	Not reported
SEP Expenditure Amount:	Not reported
SEP Scheduled Completion Date:	Not reported
SEP Actual Date:	Not reported
SEP Defaulted Date:	Not reported
SEP Type:	Not reported
SEP Type Description:	Not reported
Proposed Amount:	Not reported
Final Monetary Amount:	Not reported
Paid Amount:	Not reported

Map ID
 Direction
 Distance
 Elevation

MAP FINDINGS

Site

Database(s)

EDR ID Number
 EPA ID Number

METAL FINISHING INCORPORATED (Continued)

1000252105

Final Count:	Not reported
Final Amount:	Not reported
Found Violation:	Yes
Agency Which Determined Violation:	State
Violation Short Description:	Generators - Pre-transport
Date Violation was Determined:	20120312
Actual Return to Compliance Date:	20120619
Return to Compliance Qualifier:	Documented
Violation Responsible Agency:	State
Scheduled Compliance Date:	20120521
Enforcement Identifier:	001
Date of Enforcement Action:	20120409
Enforcement Responsible Agency:	State
Enforcement Docket Number:	Not reported
Enforcement Attorney:	Not reported
Corrective Action Component:	No
Appeal Initiated Date:	Not reported
Appeal Resolution Date:	Not reported
Disposition Status Date:	Not reported
Disposition Status:	Not reported
Disposition Status Description:	Not reported
Consent/Final Order Sequence Number:	Not reported
Consent/Final Order Respondent Name:	Not reported
Consent/Final Order Lead Agency:	Not reported
Enforcement Type:	WRITTEN INFORMAL
Enforcement Responsible Person:	WASRD
Enforcement Responsible Sub-Organization:	NW
SEP Sequence Number:	Not reported
SEP Expenditure Amount:	Not reported
SEP Scheduled Completion Date:	Not reported
SEP Actual Date:	Not reported
SEP Defaulted Date:	Not reported
SEP Type:	Not reported
SEP Type Description:	Not reported
Proposed Amount:	Not reported
Final Monetary Amount:	Not reported
Paid Amount:	Not reported
Final Count:	Not reported
Final Amount:	Not reported
Found Violation:	Yes
Agency Which Determined Violation:	State
Violation Short Description:	Universal Waste - Small Quantity Handlers
Date Violation was Determined:	20091215
Actual Return to Compliance Date:	20100217
Return to Compliance Qualifier:	Documented
Violation Responsible Agency:	State
Scheduled Compliance Date:	20100205
Enforcement Identifier:	001
Date of Enforcement Action:	20100104
Enforcement Responsible Agency:	State
Enforcement Docket Number:	Not reported
Enforcement Attorney:	Not reported
Corrective Action Component:	No
Appeal Initiated Date:	Not reported
Appeal Resolution Date:	Not reported

Map ID
Direction
Distance
Elevation

MAP FINDINGS

Site

Database(s)

EDR ID Number
EPA ID Number

METAL FINISHING INCORPORATED (Continued)

1000252105

Disposition Status Date:	Not reported
Disposition Status:	Not reported
Disposition Status Description:	Not reported
Consent/Final Order Sequence Number:	Not reported
Consent/Final Order Respondent Name:	Not reported
Consent/Final Order Lead Agency:	Not reported
Enforcement Type:	WRITTEN INFORMAL
Enforcement Responsible Person:	WAWJW
Enforcement Responsible Sub-Organization:	NW
SEP Sequence Number:	Not reported
SEP Expenditure Amount:	Not reported
SEP Scheduled Completion Date:	Not reported
SEP Actual Date:	Not reported
SEP Defaulted Date:	Not reported
SEP Type:	Not reported
SEP Type Description:	Not reported
Proposed Amount:	Not reported
Final Monetary Amount:	Not reported
Paid Amount:	Not reported
Final Count:	Not reported
Final Amount:	Not reported
Found Violation:	Yes
Agency Which Determined Violation:	State
Violation Short Description:	Generators - General
Date Violation was Determined:	20000915
Actual Return to Compliance Date:	20010302
Return to Compliance Qualifier:	Observed
Violation Responsible Agency:	State
Scheduled Compliance Date:	20001115
Enforcement Identifier:	001
Date of Enforcement Action:	20001011
Enforcement Responsible Agency:	State
Enforcement Docket Number:	Not reported
Enforcement Attorney:	Not reported
Corrective Action Component:	No
Appeal Initiated Date:	Not reported
Appeal Resolution Date:	Not reported
Disposition Status Date:	Not reported
Disposition Status:	Not reported
Disposition Status Description:	Not reported
Consent/Final Order Sequence Number:	Not reported
Consent/Final Order Respondent Name:	Not reported
Consent/Final Order Lead Agency:	Not reported
Enforcement Type:	WRITTEN INFORMAL
Enforcement Responsible Person:	WAJDH
Enforcement Responsible Sub-Organization:	NW
SEP Sequence Number:	Not reported
SEP Expenditure Amount:	Not reported
SEP Scheduled Completion Date:	Not reported
SEP Actual Date:	Not reported
SEP Defaulted Date:	Not reported
SEP Type:	Not reported
SEP Type Description:	Not reported
Proposed Amount:	Not reported
Final Monetary Amount:	Not reported
Paid Amount:	Not reported

Map ID
Direction
Distance
Elevation

MAP FINDINGS

Site

Database(s)

EDR ID Number
EPA ID Number

METAL FINISHING INCORPORATED (Continued)

1000252105

Final Count:	Not reported
Final Amount:	Not reported
Found Violation:	Yes
Agency Which Determined Violation:	State
Violation Short Description:	Generators - General
Date Violation was Determined:	19990316
Actual Return to Compliance Date:	19990519
Return to Compliance Qualifier:	Observed
Violation Responsible Agency:	State
Scheduled Compliance Date:	19990425
Enforcement Identifier:	000
Date of Enforcement Action:	19990414
Enforcement Responsible Agency:	State
Enforcement Docket Number:	Not reported
Enforcement Attorney:	R0
Corrective Action Component:	No
Appeal Initiated Date:	Not reported
Appeal Resolution Date:	Not reported
Disposition Status Date:	Not reported
Disposition Status:	Not reported
Disposition Status Description:	Not reported
Consent/Final Order Sequence Number:	Not reported
Consent/Final Order Respondent Name:	Not reported
Consent/Final Order Lead Agency:	Not reported
Enforcement Type:	WRITTEN INFORMAL
Enforcement Responsible Person:	WAJDH
Enforcement Responsible Sub-Organization:	NW
SEP Sequence Number:	Not reported
SEP Expenditure Amount:	Not reported
SEP Scheduled Completion Date:	Not reported
SEP Actual Date:	Not reported
SEP Defaulted Date:	Not reported
SEP Type:	Not reported
SEP Type Description:	Not reported
Proposed Amount:	Not reported
Final Monetary Amount:	Not reported
Paid Amount:	Not reported
Final Count:	Not reported
Final Amount:	Not reported
Found Violation:	Yes
Agency Which Determined Violation:	State
Violation Short Description:	TSD IS-Container Use and Management
Date Violation was Determined:	20131113
Actual Return to Compliance Date:	20140124
Return to Compliance Qualifier:	Documented
Violation Responsible Agency:	State
Scheduled Compliance Date:	20140116
Enforcement Identifier:	001
Date of Enforcement Action:	20131213
Enforcement Responsible Agency:	State
Enforcement Docket Number:	Not reported
Enforcement Attorney:	Not reported
Corrective Action Component:	No
Appeal Initiated Date:	Not reported
Appeal Resolution Date:	Not reported

Map ID
Direction
Distance
Elevation

MAP FINDINGS

Site

Database(s)

EDR ID Number
EPA ID Number

METAL FINISHING INCORPORATED (Continued)

1000252105

Disposition Status Date:	Not reported
Disposition Status:	Not reported
Disposition Status Description:	Not reported
Consent/Final Order Sequence Number:	Not reported
Consent/Final Order Respondent Name:	Not reported
Consent/Final Order Lead Agency:	Not reported
Enforcement Type:	WRITTEN INFORMAL
Enforcement Responsible Person:	WAEJK
Enforcement Responsible Sub-Organization:	NW
SEP Sequence Number:	Not reported
SEP Expenditure Amount:	Not reported
SEP Scheduled Completion Date:	Not reported
SEP Actual Date:	Not reported
SEP Defaulted Date:	Not reported
SEP Type:	Not reported
SEP Type Description:	Not reported
Proposed Amount:	Not reported
Final Monetary Amount:	Not reported
Paid Amount:	Not reported
Final Count:	Not reported
Final Amount:	Not reported
Found Violation:	Yes
Agency Which Determined Violation:	State
Violation Short Description:	Generators - General
Date Violation was Determined:	19950615
Actual Return to Compliance Date:	19950726
Return to Compliance Qualifier:	Observed
Violation Responsible Agency:	State
Scheduled Compliance Date:	Not reported
Enforcement Identifier:	000
Date of Enforcement Action:	19950706
Enforcement Responsible Agency:	State
Enforcement Docket Number:	Not reported
Enforcement Attorney:	WA
Corrective Action Component:	No
Appeal Initiated Date:	Not reported
Appeal Resolution Date:	Not reported
Disposition Status Date:	Not reported
Disposition Status:	Not reported
Disposition Status Description:	Not reported
Consent/Final Order Sequence Number:	Not reported
Consent/Final Order Respondent Name:	Not reported
Consent/Final Order Lead Agency:	Not reported
Enforcement Type:	WRITTEN INFORMAL
Enforcement Responsible Person:	WADAS
Enforcement Responsible Sub-Organization:	NW
SEP Sequence Number:	Not reported
SEP Expenditure Amount:	Not reported
SEP Scheduled Completion Date:	Not reported
SEP Actual Date:	Not reported
SEP Defaulted Date:	Not reported
SEP Type:	Not reported
SEP Type Description:	Not reported
Proposed Amount:	Not reported
Final Monetary Amount:	Not reported
Paid Amount:	Not reported

Map ID
 Direction
 Distance
 Elevation

MAP FINDINGS

Site

Database(s)

EDR ID Number
 EPA ID Number

METAL FINISHING INCORPORATED (Continued)

1000252105

Final Count:	Not reported
Final Amount:	Not reported
Found Violation:	Yes
Agency Which Determined Violation:	State
Violation Short Description:	Generators - General
Date Violation was Determined:	19990316
Actual Return to Compliance Date:	19990425
Return to Compliance Qualifier:	Observed
Violation Responsible Agency:	State
Scheduled Compliance Date:	19990425
Enforcement Identifier:	000
Date of Enforcement Action:	19990414
Enforcement Responsible Agency:	State
Enforcement Docket Number:	Not reported
Enforcement Attorney:	R0
Corrective Action Component:	No
Appeal Initiated Date:	Not reported
Appeal Resolution Date:	Not reported
Disposition Status Date:	Not reported
Disposition Status:	Not reported
Disposition Status Description:	Not reported
Consent/Final Order Sequence Number:	Not reported
Consent/Final Order Respondent Name:	Not reported
Consent/Final Order Lead Agency:	Not reported
Enforcement Type:	WRITTEN INFORMAL
Enforcement Responsible Person:	WAJDH
Enforcement Responsible Sub-Organization:	NW
SEP Sequence Number:	Not reported
SEP Expenditure Amount:	Not reported
SEP Scheduled Completion Date:	Not reported
SEP Actual Date:	Not reported
SEP Defaulted Date:	Not reported
SEP Type:	Not reported
SEP Type Description:	Not reported
Proposed Amount:	Not reported
Final Monetary Amount:	Not reported
Paid Amount:	Not reported
Final Count:	Not reported
Final Amount:	Not reported
Found Violation:	Yes
Agency Which Determined Violation:	State
Violation Short Description:	Generators - General
Date Violation was Determined:	20030814
Actual Return to Compliance Date:	20030815
Return to Compliance Qualifier:	Documented
Violation Responsible Agency:	State
Scheduled Compliance Date:	20030826
Enforcement Identifier:	001
Date of Enforcement Action:	20030821
Enforcement Responsible Agency:	State
Enforcement Docket Number:	Not reported
Enforcement Attorney:	Not reported
Corrective Action Component:	No
Appeal Initiated Date:	Not reported
Appeal Resolution Date:	Not reported

Map ID
Direction
Distance
Elevation

MAP FINDINGS

Site

Database(s)

EDR ID Number
EPA ID Number

METAL FINISHING INCORPORATED (Continued)

1000252105

Disposition Status Date:	Not reported
Disposition Status:	Not reported
Disposition Status Description:	Not reported
Consent/Final Order Sequence Number:	Not reported
Consent/Final Order Respondent Name:	Not reported
Consent/Final Order Lead Agency:	Not reported
Enforcement Type:	WRITTEN INFORMAL
Enforcement Responsible Person:	WAWJW
Enforcement Responsible Sub-Organization:	NW
SEP Sequence Number:	Not reported
SEP Expenditure Amount:	Not reported
SEP Scheduled Completion Date:	Not reported
SEP Actual Date:	Not reported
SEP Defaulted Date:	Not reported
SEP Type:	Not reported
SEP Type Description:	Not reported
Proposed Amount:	Not reported
Final Monetary Amount:	Not reported
Paid Amount:	Not reported
Final Count:	Not reported
Final Amount:	Not reported
Found Violation:	Yes
Agency Which Determined Violation:	State
Violation Short Description:	Generators - Pre-transport
Date Violation was Determined:	20120312
Actual Return to Compliance Date:	20120619
Return to Compliance Qualifier:	Documented
Violation Responsible Agency:	State
Scheduled Compliance Date:	20120521
Enforcement Identifier:	001
Date of Enforcement Action:	20120409
Enforcement Responsible Agency:	State
Enforcement Docket Number:	Not reported
Enforcement Attorney:	Not reported
Corrective Action Component:	No
Appeal Initiated Date:	Not reported
Appeal Resolution Date:	Not reported
Disposition Status Date:	Not reported
Disposition Status:	Not reported
Disposition Status Description:	Not reported
Consent/Final Order Sequence Number:	Not reported
Consent/Final Order Respondent Name:	Not reported
Consent/Final Order Lead Agency:	Not reported
Enforcement Type:	WRITTEN INFORMAL
Enforcement Responsible Person:	WASRD
Enforcement Responsible Sub-Organization:	NW
SEP Sequence Number:	Not reported
SEP Expenditure Amount:	Not reported
SEP Scheduled Completion Date:	Not reported
SEP Actual Date:	Not reported
SEP Defaulted Date:	Not reported
SEP Type:	Not reported
SEP Type Description:	Not reported
Proposed Amount:	Not reported
Final Monetary Amount:	Not reported
Paid Amount:	Not reported

Map ID
Direction
Distance
Elevation

MAP FINDINGS

Site

Database(s)

EDR ID Number
EPA ID Number

METAL FINISHING INCORPORATED (Continued)

1000252105

Final Count:	Not reported
Final Amount:	Not reported
Found Violation:	Yes
Agency Which Determined Violation:	State
Violation Short Description:	Listing - General
Date Violation was Determined:	20151023
Actual Return to Compliance Date:	20160722
Return to Compliance Qualifier:	Documented
Violation Responsible Agency:	State
Scheduled Compliance Date:	20160307
Enforcement Identifier:	001
Date of Enforcement Action:	20160204
Enforcement Responsible Agency:	State
Enforcement Docket Number:	Not reported
Enforcement Attorney:	Not reported
Corrective Action Component:	No
Appeal Initiated Date:	Not reported
Appeal Resolution Date:	Not reported
Disposition Status Date:	Not reported
Disposition Status:	Not reported
Disposition Status Description:	Not reported
Consent/Final Order Sequence Number:	Not reported
Consent/Final Order Respondent Name:	Not reported
Consent/Final Order Lead Agency:	Not reported
Enforcement Type:	WRITTEN INFORMAL
Enforcement Responsible Person:	WACMF
Enforcement Responsible Sub-Organization:	NW
SEP Sequence Number:	Not reported
SEP Expenditure Amount:	Not reported
SEP Scheduled Completion Date:	Not reported
SEP Actual Date:	Not reported
SEP Defaulted Date:	Not reported
SEP Type:	Not reported
SEP Type Description:	Not reported
Proposed Amount:	Not reported
Final Monetary Amount:	Not reported
Paid Amount:	Not reported
Final Count:	Not reported
Final Amount:	Not reported
Found Violation:	Yes
Agency Which Determined Violation:	State
Violation Short Description:	Universal Waste - Small Quantity Handlers
Date Violation was Determined:	20091215
Actual Return to Compliance Date:	20100217
Return to Compliance Qualifier:	Documented
Violation Responsible Agency:	State
Scheduled Compliance Date:	20100205
Enforcement Identifier:	001
Date of Enforcement Action:	20100104
Enforcement Responsible Agency:	State
Enforcement Docket Number:	Not reported
Enforcement Attorney:	Not reported
Corrective Action Component:	No
Appeal Initiated Date:	Not reported
Appeal Resolution Date:	Not reported

Map ID
Direction
Distance
Elevation

MAP FINDINGS

Site

Database(s)

EDR ID Number
EPA ID Number

METAL FINISHING INCORPORATED (Continued)

1000252105

Disposition Status Date:	Not reported
Disposition Status:	Not reported
Disposition Status Description:	Not reported
Consent/Final Order Sequence Number:	Not reported
Consent/Final Order Respondent Name:	Not reported
Consent/Final Order Lead Agency:	Not reported
Enforcement Type:	WRITTEN INFORMAL
Enforcement Responsible Person:	WAWJW
Enforcement Responsible Sub-Organization:	NW
SEP Sequence Number:	Not reported
SEP Expenditure Amount:	Not reported
SEP Scheduled Completion Date:	Not reported
SEP Actual Date:	Not reported
SEP Defaulted Date:	Not reported
SEP Type:	Not reported
SEP Type Description:	Not reported
Proposed Amount:	Not reported
Final Monetary Amount:	Not reported
Paid Amount:	Not reported
Final Count:	Not reported
Final Amount:	Not reported
Found Violation:	Yes
Agency Which Determined Violation:	State
Violation Short Description:	Generators - General
Date Violation was Determined:	19990316
Actual Return to Compliance Date:	19990515
Return to Compliance Qualifier:	Observed
Violation Responsible Agency:	State
Scheduled Compliance Date:	19990515
Enforcement Identifier:	000
Date of Enforcement Action:	19990414
Enforcement Responsible Agency:	State
Enforcement Docket Number:	Not reported
Enforcement Attorney:	R0
Corrective Action Component:	No
Appeal Initiated Date:	Not reported
Appeal Resolution Date:	Not reported
Disposition Status Date:	Not reported
Disposition Status:	Not reported
Disposition Status Description:	Not reported
Consent/Final Order Sequence Number:	Not reported
Consent/Final Order Respondent Name:	Not reported
Consent/Final Order Lead Agency:	Not reported
Enforcement Type:	WRITTEN INFORMAL
Enforcement Responsible Person:	WAJDH
Enforcement Responsible Sub-Organization:	NW
SEP Sequence Number:	Not reported
SEP Expenditure Amount:	Not reported
SEP Scheduled Completion Date:	Not reported
SEP Actual Date:	Not reported
SEP Defaulted Date:	Not reported
SEP Type:	Not reported
SEP Type Description:	Not reported
Proposed Amount:	Not reported
Final Monetary Amount:	Not reported
Paid Amount:	Not reported

Map ID
Direction
Distance
Elevation

MAP FINDINGS

Site

Database(s)

EDR ID Number
EPA ID Number

METAL FINISHING INCORPORATED (Continued)

1000252105

Final Count:	Not reported
Final Amount:	Not reported
Found Violation:	Yes
Agency Which Determined Violation:	State
Violation Short Description:	TSD IS-Container Use and Management
Date Violation was Determined:	20180403
Actual Return to Compliance Date:	20180813
Return to Compliance Qualifier:	Observed
Violation Responsible Agency:	State
Scheduled Compliance Date:	20180810
Enforcement Identifier:	001
Date of Enforcement Action:	20180710
Enforcement Responsible Agency:	State
Enforcement Docket Number:	Not reported
Enforcement Attorney:	Not reported
Corrective Action Component:	No
Appeal Initiated Date:	Not reported
Appeal Resolution Date:	Not reported
Disposition Status Date:	Not reported
Disposition Status:	Not reported
Disposition Status Description:	Not reported
Consent/Final Order Sequence Number:	Not reported
Consent/Final Order Respondent Name:	Not reported
Consent/Final Order Lead Agency:	Not reported
Enforcement Type:	WRITTEN INFORMAL
Enforcement Responsible Person:	WACMF
Enforcement Responsible Sub-Organization:	NW
SEP Sequence Number:	Not reported
SEP Expenditure Amount:	Not reported
SEP Scheduled Completion Date:	Not reported
SEP Actual Date:	Not reported
SEP Defaulted Date:	Not reported
SEP Type:	Not reported
SEP Type Description:	Not reported
Proposed Amount:	Not reported
Final Monetary Amount:	Not reported
Paid Amount:	Not reported
Final Count:	Not reported
Final Amount:	Not reported
Found Violation:	Yes
Agency Which Determined Violation:	State
Violation Short Description:	TSD IS-Tank System Standards
Date Violation was Determined:	20151023
Actual Return to Compliance Date:	20151112
Return to Compliance Qualifier:	Documented
Violation Responsible Agency:	State
Scheduled Compliance Date:	20151106
Enforcement Identifier:	001
Date of Enforcement Action:	20151023
Enforcement Responsible Agency:	State
Enforcement Docket Number:	Not reported
Enforcement Attorney:	Not reported
Corrective Action Component:	No
Appeal Initiated Date:	Not reported
Appeal Resolution Date:	Not reported

Map ID
Direction
Distance
Elevation

MAP FINDINGS

Site

Database(s)

EDR ID Number
EPA ID Number

METAL FINISHING INCORPORATED (Continued)

1000252105

Disposition Status Date:	Not reported
Disposition Status:	Not reported
Disposition Status Description:	Not reported
Consent/Final Order Sequence Number:	Not reported
Consent/Final Order Respondent Name:	Not reported
Consent/Final Order Lead Agency:	Not reported
Enforcement Type:	Not reported
Enforcement Responsible Person:	WACMF
Enforcement Responsible Sub-Organization:	NW
SEP Sequence Number:	Not reported
SEP Expenditure Amount:	Not reported
SEP Scheduled Completion Date:	Not reported
SEP Actual Date:	Not reported
SEP Defaulted Date:	Not reported
SEP Type:	Not reported
SEP Type Description:	Not reported
Proposed Amount:	Not reported
Final Monetary Amount:	Not reported
Paid Amount:	Not reported
Final Count:	Not reported
Final Amount:	Not reported
Found Violation:	Yes
Agency Which Determined Violation:	State
Violation Short Description:	Universal Waste - Small Quantity Handlers
Date Violation was Determined:	20061108
Actual Return to Compliance Date:	20070118
Return to Compliance Qualifier:	Documented
Violation Responsible Agency:	State
Scheduled Compliance Date:	20070108
Enforcement Identifier:	001
Date of Enforcement Action:	20070102
Enforcement Responsible Agency:	State
Enforcement Docket Number:	Not reported
Enforcement Attorney:	Not reported
Corrective Action Component:	No
Appeal Initiated Date:	Not reported
Appeal Resolution Date:	Not reported
Disposition Status Date:	Not reported
Disposition Status:	Not reported
Disposition Status Description:	Not reported
Consent/Final Order Sequence Number:	Not reported
Consent/Final Order Respondent Name:	Not reported
Consent/Final Order Lead Agency:	Not reported
Enforcement Type:	WRITTEN INFORMAL
Enforcement Responsible Person:	WARMB
Enforcement Responsible Sub-Organization:	NW
SEP Sequence Number:	Not reported
SEP Expenditure Amount:	Not reported
SEP Scheduled Completion Date:	Not reported
SEP Actual Date:	Not reported
SEP Defaulted Date:	Not reported
SEP Type:	Not reported
SEP Type Description:	Not reported
Proposed Amount:	Not reported
Final Monetary Amount:	Not reported
Paid Amount:	Not reported

Map ID
Direction
Distance
Elevation

MAP FINDINGS

Site

Database(s)

EDR ID Number
EPA ID Number

METAL FINISHING INCORPORATED (Continued)

1000252105

Final Count:	Not reported
Final Amount:	Not reported
Found Violation:	Yes
Agency Which Determined Violation:	State
Violation Short Description:	Generators - General
Date Violation was Determined:	19990908
Actual Return to Compliance Date:	19991222
Return to Compliance Qualifier:	Observed
Violation Responsible Agency:	State
Scheduled Compliance Date:	19991222
Enforcement Identifier:	000
Date of Enforcement Action:	19991201
Enforcement Responsible Agency:	State
Enforcement Docket Number:	Not reported
Enforcement Attorney:	R0
Corrective Action Component:	No
Appeal Initiated Date:	Not reported
Appeal Resolution Date:	Not reported
Disposition Status Date:	Not reported
Disposition Status:	Not reported
Disposition Status Description:	Not reported
Consent/Final Order Sequence Number:	Not reported
Consent/Final Order Respondent Name:	Not reported
Consent/Final Order Lead Agency:	Not reported
Enforcement Type:	WRITTEN INFORMAL
Enforcement Responsible Person:	WAJDH
Enforcement Responsible Sub-Organization:	NW
SEP Sequence Number:	Not reported
SEP Expenditure Amount:	Not reported
SEP Scheduled Completion Date:	Not reported
SEP Actual Date:	Not reported
SEP Defaulted Date:	Not reported
SEP Type:	Not reported
SEP Type Description:	Not reported
Proposed Amount:	Not reported
Final Monetary Amount:	Not reported
Paid Amount:	Not reported
Final Count:	Not reported
Final Amount:	Not reported
Found Violation:	Yes
Agency Which Determined Violation:	State
Violation Short Description:	Generators - General
Date Violation was Determined:	19990908
Actual Return to Compliance Date:	20001230
Return to Compliance Qualifier:	Documented
Violation Responsible Agency:	State
Scheduled Compliance Date:	19991222
Enforcement Identifier:	000
Date of Enforcement Action:	19991201
Enforcement Responsible Agency:	State
Enforcement Docket Number:	Not reported
Enforcement Attorney:	R0
Corrective Action Component:	No
Appeal Initiated Date:	Not reported
Appeal Resolution Date:	Not reported

Map ID
Direction
Distance
Elevation

MAP FINDINGS

Site

Database(s)

EDR ID Number
EPA ID Number

METAL FINISHING INCORPORATED (Continued)

1000252105

Disposition Status Date:	Not reported
Disposition Status:	Not reported
Disposition Status Description:	Not reported
Consent/Final Order Sequence Number:	Not reported
Consent/Final Order Respondent Name:	Not reported
Consent/Final Order Lead Agency:	Not reported
Enforcement Type:	WRITTEN INFORMAL
Enforcement Responsible Person:	WAJDH
Enforcement Responsible Sub-Organization:	NW
SEP Sequence Number:	Not reported
SEP Expenditure Amount:	Not reported
SEP Scheduled Completion Date:	Not reported
SEP Actual Date:	Not reported
SEP Defaulted Date:	Not reported
SEP Type:	Not reported
SEP Type Description:	Not reported
Proposed Amount:	Not reported
Final Monetary Amount:	Not reported
Paid Amount:	Not reported
Final Count:	Not reported
Final Amount:	Not reported
Found Violation:	Yes
Agency Which Determined Violation:	State
Violation Short Description:	Listing - General
Date Violation was Determined:	20120312
Actual Return to Compliance Date:	20120619
Return to Compliance Qualifier:	Documented
Violation Responsible Agency:	State
Scheduled Compliance Date:	20120521
Enforcement Identifier:	001
Date of Enforcement Action:	20120409
Enforcement Responsible Agency:	State
Enforcement Docket Number:	Not reported
Enforcement Attorney:	Not reported
Corrective Action Component:	No
Appeal Initiated Date:	Not reported
Appeal Resolution Date:	Not reported
Disposition Status Date:	Not reported
Disposition Status:	Not reported
Disposition Status Description:	Not reported
Consent/Final Order Sequence Number:	Not reported
Consent/Final Order Respondent Name:	Not reported
Consent/Final Order Lead Agency:	Not reported
Enforcement Type:	WRITTEN INFORMAL
Enforcement Responsible Person:	WASRD
Enforcement Responsible Sub-Organization:	NW
SEP Sequence Number:	Not reported
SEP Expenditure Amount:	Not reported
SEP Scheduled Completion Date:	Not reported
SEP Actual Date:	Not reported
SEP Defaulted Date:	Not reported
SEP Type:	Not reported
SEP Type Description:	Not reported
Proposed Amount:	Not reported
Final Monetary Amount:	Not reported
Paid Amount:	Not reported

Map ID
 Direction
 Distance
 Elevation

MAP FINDINGS

Site

Database(s)

EDR ID Number
 EPA ID Number

METAL FINISHING INCORPORATED (Continued)

1000252105

Final Count:	Not reported
Final Amount:	Not reported
Found Violation:	No
Agency Which Determined Violation:	Not reported
Violation Short Description:	Not reported
Date Violation was Determined:	Not reported
Actual Return to Compliance Date:	Not reported
Return to Compliance Qualifier:	Not reported
Violation Responsible Agency:	Not reported
Scheduled Compliance Date:	Not reported
Enforcement Identifier:	Not reported
Date of Enforcement Action:	Not reported
Enforcement Responsible Agency:	Not reported
Enforcement Docket Number:	Not reported
Enforcement Attorney:	Not reported
Corrective Action Component:	Not reported
Appeal Initiated Date:	Not reported
Appeal Resolution Date:	Not reported
Disposition Status Date:	Not reported
Disposition Status:	Not reported
Disposition Status Description:	Not reported
Consent/Final Order Sequence Number:	Not reported
Consent/Final Order Respondent Name:	Not reported
Consent/Final Order Lead Agency:	Not reported
Enforcement Type:	Not reported
Enforcement Responsible Person:	Not reported
Enforcement Responsible Sub-Organization:	Not reported
SEP Sequence Number:	Not reported
SEP Expenditure Amount:	Not reported
SEP Scheduled Completion Date:	Not reported
SEP Actual Date:	Not reported
SEP Defaulted Date:	Not reported
SEP Type:	Not reported
SEP Type Description:	Not reported
Proposed Amount:	Not reported
Final Monetary Amount:	Not reported
Paid Amount:	Not reported
Final Count:	Not reported
Final Amount:	Not reported
Found Violation:	Yes
Agency Which Determined Violation:	State
Violation Short Description:	Generators - General
Date Violation was Determined:	20030116
Actual Return to Compliance Date:	20030407
Return to Compliance Qualifier:	Documented
Violation Responsible Agency:	State
Scheduled Compliance Date:	20030414
Enforcement Identifier:	001
Date of Enforcement Action:	20030206
Enforcement Responsible Agency:	State
Enforcement Docket Number:	Not reported
Enforcement Attorney:	Not reported
Corrective Action Component:	No
Appeal Initiated Date:	Not reported
Appeal Resolution Date:	Not reported

Map ID
Direction
Distance
Elevation

MAP FINDINGS

Site

Database(s)

EDR ID Number
EPA ID Number

METAL FINISHING INCORPORATED (Continued)

1000252105

Disposition Status Date:	Not reported
Disposition Status:	Not reported
Disposition Status Description:	Not reported
Consent/Final Order Sequence Number:	Not reported
Consent/Final Order Respondent Name:	Not reported
Consent/Final Order Lead Agency:	Not reported
Enforcement Type:	WRITTEN INFORMAL
Enforcement Responsible Person:	WAWJW
Enforcement Responsible Sub-Organization:	NW
SEP Sequence Number:	Not reported
SEP Expenditure Amount:	Not reported
SEP Scheduled Completion Date:	Not reported
SEP Actual Date:	Not reported
SEP Defaulted Date:	Not reported
SEP Type:	Not reported
SEP Type Description:	Not reported
Proposed Amount:	Not reported
Final Monetary Amount:	Not reported
Paid Amount:	Not reported
Final Count:	Not reported
Final Amount:	Not reported
Found Violation:	Yes
Agency Which Determined Violation:	State
Violation Short Description:	TSD - Contingency Plan and Emergency Procedures
Date Violation was Determined:	20120312
Actual Return to Compliance Date:	20120619
Return to Compliance Qualifier:	Documented
Violation Responsible Agency:	State
Scheduled Compliance Date:	20120521
Enforcement Identifier:	001
Date of Enforcement Action:	20120409
Enforcement Responsible Agency:	State
Enforcement Docket Number:	Not reported
Enforcement Attorney:	Not reported
Corrective Action Component:	No
Appeal Initiated Date:	Not reported
Appeal Resolution Date:	Not reported
Disposition Status Date:	Not reported
Disposition Status:	Not reported
Disposition Status Description:	Not reported
Consent/Final Order Sequence Number:	Not reported
Consent/Final Order Respondent Name:	Not reported
Consent/Final Order Lead Agency:	Not reported
Enforcement Type:	WRITTEN INFORMAL
Enforcement Responsible Person:	WASRD
Enforcement Responsible Sub-Organization:	NW
SEP Sequence Number:	Not reported
SEP Expenditure Amount:	Not reported
SEP Scheduled Completion Date:	Not reported
SEP Actual Date:	Not reported
SEP Defaulted Date:	Not reported
SEP Type:	Not reported
SEP Type Description:	Not reported
Proposed Amount:	Not reported
Final Monetary Amount:	Not reported
Paid Amount:	Not reported

Map ID
Direction
Distance
Elevation

MAP FINDINGS

Site

Database(s)

EDR ID Number
EPA ID Number

METAL FINISHING INCORPORATED (Continued)

1000252105

Final Count:	Not reported
Final Amount:	Not reported
Found Violation:	Yes
Agency Which Determined Violation:	State
Violation Short Description:	Generators - Manifest
Date Violation was Determined:	20151023
Actual Return to Compliance Date:	20160722
Return to Compliance Qualifier:	Documented
Violation Responsible Agency:	State
Scheduled Compliance Date:	20160307
Enforcement Identifier:	001
Date of Enforcement Action:	20160204
Enforcement Responsible Agency:	State
Enforcement Docket Number:	Not reported
Enforcement Attorney:	Not reported
Corrective Action Component:	No
Appeal Initiated Date:	Not reported
Appeal Resolution Date:	Not reported
Disposition Status Date:	Not reported
Disposition Status:	Not reported
Disposition Status Description:	Not reported
Consent/Final Order Sequence Number:	Not reported
Consent/Final Order Respondent Name:	Not reported
Consent/Final Order Lead Agency:	Not reported
Enforcement Type:	WRITTEN INFORMAL
Enforcement Responsible Person:	WACMF
Enforcement Responsible Sub-Organization:	NW
SEP Sequence Number:	Not reported
SEP Expenditure Amount:	Not reported
SEP Scheduled Completion Date:	Not reported
SEP Actual Date:	Not reported
SEP Defaulted Date:	Not reported
SEP Type:	Not reported
SEP Type Description:	Not reported
Proposed Amount:	Not reported
Final Monetary Amount:	Not reported
Paid Amount:	Not reported
Final Count:	Not reported
Final Amount:	Not reported
Found Violation:	Yes
Agency Which Determined Violation:	State
Violation Short Description:	Generators - General
Date Violation was Determined:	19950615
Actual Return to Compliance Date:	19950717
Return to Compliance Qualifier:	Observed
Violation Responsible Agency:	State
Scheduled Compliance Date:	19950722
Enforcement Identifier:	000
Date of Enforcement Action:	19950706
Enforcement Responsible Agency:	State
Enforcement Docket Number:	Not reported
Enforcement Attorney:	WA
Corrective Action Component:	No
Appeal Initiated Date:	Not reported
Appeal Resolution Date:	Not reported

Map ID
Direction
Distance
Elevation

MAP FINDINGS

Site

Database(s)

EDR ID Number
EPA ID Number

METAL FINISHING INCORPORATED (Continued)

1000252105

Disposition Status Date:	Not reported
Disposition Status:	Not reported
Disposition Status Description:	Not reported
Consent/Final Order Sequence Number:	Not reported
Consent/Final Order Respondent Name:	Not reported
Consent/Final Order Lead Agency:	Not reported
Enforcement Type:	WRITTEN INFORMAL
Enforcement Responsible Person:	WADAS
Enforcement Responsible Sub-Organization:	NW
SEP Sequence Number:	Not reported
SEP Expenditure Amount:	Not reported
SEP Scheduled Completion Date:	Not reported
SEP Actual Date:	Not reported
SEP Defaulted Date:	Not reported
SEP Type:	Not reported
SEP Type Description:	Not reported
Proposed Amount:	Not reported
Final Monetary Amount:	Not reported
Paid Amount:	Not reported
Final Count:	Not reported
Final Amount:	Not reported
Found Violation:	Yes
Agency Which Determined Violation:	State
Violation Short Description:	Generators - Manifest
Date Violation was Determined:	20170227
Actual Return to Compliance Date:	20170428
Return to Compliance Qualifier:	Documented
Violation Responsible Agency:	State
Scheduled Compliance Date:	20170512
Enforcement Identifier:	001
Date of Enforcement Action:	20170227
Enforcement Responsible Agency:	State
Enforcement Docket Number:	14095
Enforcement Attorney:	Not reported
Corrective Action Component:	No
Appeal Initiated Date:	Not reported
Appeal Resolution Date:	Not reported
Disposition Status Date:	20170428
Disposition Status:	AS
Disposition Status Description:	ACTION SATISFIED (CASE CLOSED)
Consent/Final Order Sequence Number:	Not reported
Consent/Final Order Respondent Name:	Not reported
Consent/Final Order Lead Agency:	Not reported
Enforcement Type:	Agreed order for penalty. (EEAO - Expedited Enforcement Action Offer).
Enforcement Responsible Person:	WAMCQ
Enforcement Responsible Sub-Organization:	NW
SEP Sequence Number:	Not reported
SEP Expenditure Amount:	Not reported
SEP Scheduled Completion Date:	Not reported
SEP Actual Date:	Not reported
SEP Defaulted Date:	Not reported
SEP Type:	Not reported
SEP Type Description:	Not reported
Proposed Amount:	10000
Final Monetary Amount:	6666
Paid Amount:	6666

Map ID
 Direction
 Distance
 Elevation

MAP FINDINGS

Site

Database(s)

EDR ID Number
 EPA ID Number

METAL FINISHING INCORPORATED (Continued)

1000252105

Final Count:	1
Final Amount:	6666
Found Violation:	Yes
Agency Which Determined Violation:	State
Violation Short Description:	Generators - Pre-transport
Date Violation was Determined:	20131113
Actual Return to Compliance Date:	20140124
Return to Compliance Qualifier:	Documented
Violation Responsible Agency:	State
Scheduled Compliance Date:	20140116
Enforcement Identifier:	001
Date of Enforcement Action:	20131213
Enforcement Responsible Agency:	State
Enforcement Docket Number:	Not reported
Enforcement Attorney:	Not reported
Corrective Action Component:	No
Appeal Initiated Date:	Not reported
Appeal Resolution Date:	Not reported
Disposition Status Date:	Not reported
Disposition Status:	Not reported
Disposition Status Description:	Not reported
Consent/Final Order Sequence Number:	Not reported
Consent/Final Order Respondent Name:	Not reported
Consent/Final Order Lead Agency:	Not reported
Enforcement Type:	WRITTEN INFORMAL
Enforcement Responsible Person:	WAEJK
Enforcement Responsible Sub-Organization:	NW
SEP Sequence Number:	Not reported
SEP Expenditure Amount:	Not reported
SEP Scheduled Completion Date:	Not reported
SEP Actual Date:	Not reported
SEP Defaulted Date:	Not reported
SEP Type:	Not reported
SEP Type Description:	Not reported
Proposed Amount:	Not reported
Final Monetary Amount:	Not reported
Paid Amount:	Not reported
Final Count:	Not reported
Final Amount:	Not reported
Found Violation:	Yes
Agency Which Determined Violation:	State
Violation Short Description:	Generators - General
Date Violation was Determined:	20151023
Actual Return to Compliance Date:	20160722
Return to Compliance Qualifier:	Documented
Violation Responsible Agency:	State
Scheduled Compliance Date:	20160307
Enforcement Identifier:	001
Date of Enforcement Action:	20160204
Enforcement Responsible Agency:	State
Enforcement Docket Number:	Not reported
Enforcement Attorney:	Not reported
Corrective Action Component:	No
Appeal Initiated Date:	Not reported
Appeal Resolution Date:	Not reported

Map ID
 Direction
 Distance
 Elevation

MAP FINDINGS

Site

Database(s)

EDR ID Number
 EPA ID Number

METAL FINISHING INCORPORATED (Continued)

1000252105

Disposition Status Date:	Not reported
Disposition Status:	Not reported
Disposition Status Description:	Not reported
Consent/Final Order Sequence Number:	Not reported
Consent/Final Order Respondent Name:	Not reported
Consent/Final Order Lead Agency:	Not reported
Enforcement Type:	WRITTEN INFORMAL
Enforcement Responsible Person:	WACMF
Enforcement Responsible Sub-Organization:	NW
SEP Sequence Number:	Not reported
SEP Expenditure Amount:	Not reported
SEP Scheduled Completion Date:	Not reported
SEP Actual Date:	Not reported
SEP Defaulted Date:	Not reported
SEP Type:	Not reported
SEP Type Description:	Not reported
Proposed Amount:	Not reported
Final Monetary Amount:	Not reported
Paid Amount:	Not reported
Final Count:	Not reported
Final Amount:	Not reported
Found Violation:	Yes
Agency Which Determined Violation:	State
Violation Short Description:	Generators - General
Date Violation was Determined:	19990908
Actual Return to Compliance Date:	20000605
Return to Compliance Qualifier:	Documented
Violation Responsible Agency:	State
Scheduled Compliance Date:	20000107
Enforcement Identifier:	000
Date of Enforcement Action:	19991201
Enforcement Responsible Agency:	State
Enforcement Docket Number:	Not reported
Enforcement Attorney:	R0
Corrective Action Component:	No
Appeal Initiated Date:	Not reported
Appeal Resolution Date:	Not reported
Disposition Status Date:	Not reported
Disposition Status:	Not reported
Disposition Status Description:	Not reported
Consent/Final Order Sequence Number:	Not reported
Consent/Final Order Respondent Name:	Not reported
Consent/Final Order Lead Agency:	Not reported
Enforcement Type:	WRITTEN INFORMAL
Enforcement Responsible Person:	WAJDH
Enforcement Responsible Sub-Organization:	NW
SEP Sequence Number:	Not reported
SEP Expenditure Amount:	Not reported
SEP Scheduled Completion Date:	Not reported
SEP Actual Date:	Not reported
SEP Defaulted Date:	Not reported
SEP Type:	Not reported
SEP Type Description:	Not reported
Proposed Amount:	Not reported
Final Monetary Amount:	Not reported
Paid Amount:	Not reported

Map ID
Direction
Distance
Elevation

MAP FINDINGS

Site

Database(s)

EDR ID Number
EPA ID Number

METAL FINISHING INCORPORATED (Continued)

1000252105

Final Count:	Not reported
Final Amount:	Not reported
Found Violation:	No
Agency Which Determined Violation:	Not reported
Violation Short Description:	Not reported
Date Violation was Determined:	Not reported
Actual Return to Compliance Date:	Not reported
Return to Compliance Qualifier:	Not reported
Violation Responsible Agency:	Not reported
Scheduled Compliance Date:	Not reported
Enforcement Identifier:	Not reported
Date of Enforcement Action:	Not reported
Enforcement Responsible Agency:	Not reported
Enforcement Docket Number:	Not reported
Enforcement Attorney:	Not reported
Corrective Action Component:	Not reported
Appeal Initiated Date:	Not reported
Appeal Resolution Date:	Not reported
Disposition Status Date:	Not reported
Disposition Status:	Not reported
Disposition Status Description:	Not reported
Consent/Final Order Sequence Number:	Not reported
Consent/Final Order Respondent Name:	Not reported
Consent/Final Order Lead Agency:	Not reported
Enforcement Type:	Not reported
Enforcement Responsible Person:	Not reported
Enforcement Responsible Sub-Organization:	Not reported
SEP Sequence Number:	Not reported
SEP Expenditure Amount:	Not reported
SEP Scheduled Completion Date:	Not reported
SEP Actual Date:	Not reported
SEP Defaulted Date:	Not reported
SEP Type:	Not reported
SEP Type Description:	Not reported
Proposed Amount:	Not reported
Final Monetary Amount:	Not reported
Paid Amount:	Not reported
Final Count:	Not reported
Final Amount:	Not reported
Found Violation:	Yes
Agency Which Determined Violation:	State
Violation Short Description:	Generators - Pre-transport
Date Violation was Determined:	20151023
Actual Return to Compliance Date:	20160722
Return to Compliance Qualifier:	Documented
Violation Responsible Agency:	State
Scheduled Compliance Date:	20160307
Enforcement Identifier:	001
Date of Enforcement Action:	20160204
Enforcement Responsible Agency:	State
Enforcement Docket Number:	Not reported
Enforcement Attorney:	Not reported
Corrective Action Component:	No
Appeal Initiated Date:	Not reported
Appeal Resolution Date:	Not reported

Map ID
Direction
Distance
Elevation

MAP FINDINGS

Site

Database(s)

EDR ID Number
EPA ID Number

METAL FINISHING INCORPORATED (Continued)

1000252105

Disposition Status Date:	Not reported
Disposition Status:	Not reported
Disposition Status Description:	Not reported
Consent/Final Order Sequence Number:	Not reported
Consent/Final Order Respondent Name:	Not reported
Consent/Final Order Lead Agency:	Not reported
Enforcement Type:	WRITTEN INFORMAL
Enforcement Responsible Person:	WACMF
Enforcement Responsible Sub-Organization:	NW
SEP Sequence Number:	Not reported
SEP Expenditure Amount:	Not reported
SEP Scheduled Completion Date:	Not reported
SEP Actual Date:	Not reported
SEP Defaulted Date:	Not reported
SEP Type:	Not reported
SEP Type Description:	Not reported
Proposed Amount:	Not reported
Final Monetary Amount:	Not reported
Paid Amount:	Not reported
Final Count:	Not reported
Final Amount:	Not reported
Found Violation:	Yes
Agency Which Determined Violation:	State
Violation Short Description:	Generators - General
Date Violation was Determined:	20000915
Actual Return to Compliance Date:	20001020
Return to Compliance Qualifier:	Documented
Violation Responsible Agency:	State
Scheduled Compliance Date:	20001115
Enforcement Identifier:	001
Date of Enforcement Action:	20001011
Enforcement Responsible Agency:	State
Enforcement Docket Number:	Not reported
Enforcement Attorney:	Not reported
Corrective Action Component:	No
Appeal Initiated Date:	Not reported
Appeal Resolution Date:	Not reported
Disposition Status Date:	Not reported
Disposition Status:	Not reported
Disposition Status Description:	Not reported
Consent/Final Order Sequence Number:	Not reported
Consent/Final Order Respondent Name:	Not reported
Consent/Final Order Lead Agency:	Not reported
Enforcement Type:	WRITTEN INFORMAL
Enforcement Responsible Person:	WAJDH
Enforcement Responsible Sub-Organization:	NW
SEP Sequence Number:	Not reported
SEP Expenditure Amount:	Not reported
SEP Scheduled Completion Date:	Not reported
SEP Actual Date:	Not reported
SEP Defaulted Date:	Not reported
SEP Type:	Not reported
SEP Type Description:	Not reported
Proposed Amount:	Not reported
Final Monetary Amount:	Not reported
Paid Amount:	Not reported

Map ID
Direction
Distance
Elevation

MAP FINDINGS

Site

Database(s)

EDR ID Number
EPA ID Number

METAL FINISHING INCORPORATED (Continued)

1000252105

Final Count:	Not reported
Final Amount:	Not reported
Found Violation:	Yes
Agency Which Determined Violation:	State
Violation Short Description:	Generators - Pre-transport
Date Violation was Determined:	20131113
Actual Return to Compliance Date:	20140124
Return to Compliance Qualifier:	Documented
Violation Responsible Agency:	State
Scheduled Compliance Date:	20140116
Enforcement Identifier:	001
Date of Enforcement Action:	20131213
Enforcement Responsible Agency:	State
Enforcement Docket Number:	Not reported
Enforcement Attorney:	Not reported
Corrective Action Component:	No
Appeal Initiated Date:	Not reported
Appeal Resolution Date:	Not reported
Disposition Status Date:	Not reported
Disposition Status:	Not reported
Disposition Status Description:	Not reported
Consent/Final Order Sequence Number:	Not reported
Consent/Final Order Respondent Name:	Not reported
Consent/Final Order Lead Agency:	Not reported
Enforcement Type:	WRITTEN INFORMAL
Enforcement Responsible Person:	WAEJK
Enforcement Responsible Sub-Organization:	NW
SEP Sequence Number:	Not reported
SEP Expenditure Amount:	Not reported
SEP Scheduled Completion Date:	Not reported
SEP Actual Date:	Not reported
SEP Defaulted Date:	Not reported
SEP Type:	Not reported
SEP Type Description:	Not reported
Proposed Amount:	Not reported
Final Monetary Amount:	Not reported
Paid Amount:	Not reported
Final Count:	Not reported
Final Amount:	Not reported
Found Violation:	Yes
Agency Which Determined Violation:	State
Violation Short Description:	Generators - General
Date Violation was Determined:	19890816
Actual Return to Compliance Date:	19940704
Return to Compliance Qualifier:	Observed
Violation Responsible Agency:	State
Scheduled Compliance Date:	19900419
Enforcement Identifier:	001
Date of Enforcement Action:	19891019
Enforcement Responsible Agency:	State
Enforcement Docket Number:	Not reported
Enforcement Attorney:	Not reported
Corrective Action Component:	No
Appeal Initiated Date:	Not reported
Appeal Resolution Date:	Not reported

Map ID
Direction
Distance
Elevation

MAP FINDINGS

Site

Database(s)

EDR ID Number
EPA ID Number

METAL FINISHING INCORPORATED (Continued)

1000252105

Disposition Status Date:	Not reported
Disposition Status:	Not reported
Disposition Status Description:	Not reported
Consent/Final Order Sequence Number:	Not reported
Consent/Final Order Respondent Name:	Not reported
Consent/Final Order Lead Agency:	Not reported
Enforcement Type:	WRITTEN INFORMAL
Enforcement Responsible Person:	WABGS
Enforcement Responsible Sub-Organization:	NW
SEP Sequence Number:	Not reported
SEP Expenditure Amount:	Not reported
SEP Scheduled Completion Date:	Not reported
SEP Actual Date:	Not reported
SEP Defaulted Date:	Not reported
SEP Type:	Not reported
SEP Type Description:	Not reported
Proposed Amount:	Not reported
Final Monetary Amount:	Not reported
Paid Amount:	Not reported
Final Count:	Not reported
Final Amount:	Not reported
Found Violation:	Yes
Agency Which Determined Violation:	State
Violation Short Description:	Generators - General
Date Violation was Determined:	19950615
Actual Return to Compliance Date:	19950719
Return to Compliance Qualifier:	Observed
Violation Responsible Agency:	State
Scheduled Compliance Date:	19950722
Enforcement Identifier:	000
Date of Enforcement Action:	19950706
Enforcement Responsible Agency:	State
Enforcement Docket Number:	Not reported
Enforcement Attorney:	WA
Corrective Action Component:	No
Appeal Initiated Date:	Not reported
Appeal Resolution Date:	Not reported
Disposition Status Date:	Not reported
Disposition Status:	Not reported
Disposition Status Description:	Not reported
Consent/Final Order Sequence Number:	Not reported
Consent/Final Order Respondent Name:	Not reported
Consent/Final Order Lead Agency:	Not reported
Enforcement Type:	WRITTEN INFORMAL
Enforcement Responsible Person:	WADAS
Enforcement Responsible Sub-Organization:	NW
SEP Sequence Number:	Not reported
SEP Expenditure Amount:	Not reported
SEP Scheduled Completion Date:	Not reported
SEP Actual Date:	Not reported
SEP Defaulted Date:	Not reported
SEP Type:	Not reported
SEP Type Description:	Not reported
Proposed Amount:	Not reported
Final Monetary Amount:	Not reported
Paid Amount:	Not reported

Map ID
 Direction
 Distance
 Elevation

MAP FINDINGS

Site

Database(s)

EDR ID Number
 EPA ID Number

METAL FINISHING INCORPORATED (Continued)

1000252105

Final Count:	Not reported
Final Amount:	Not reported
Found Violation:	Yes
Agency Which Determined Violation:	State
Violation Short Description:	Generators - General
Date Violation was Determined:	19990316
Actual Return to Compliance Date:	19990423
Return to Compliance Qualifier:	Observed
Violation Responsible Agency:	State
Scheduled Compliance Date:	19990425
Enforcement Identifier:	000
Date of Enforcement Action:	19990414
Enforcement Responsible Agency:	State
Enforcement Docket Number:	Not reported
Enforcement Attorney:	R0
Corrective Action Component:	No
Appeal Initiated Date:	Not reported
Appeal Resolution Date:	Not reported
Disposition Status Date:	Not reported
Disposition Status:	Not reported
Disposition Status Description:	Not reported
Consent/Final Order Sequence Number:	Not reported
Consent/Final Order Respondent Name:	Not reported
Consent/Final Order Lead Agency:	Not reported
Enforcement Type:	WRITTEN INFORMAL
Enforcement Responsible Person:	WAJDH
Enforcement Responsible Sub-Organization:	NW
SEP Sequence Number:	Not reported
SEP Expenditure Amount:	Not reported
SEP Scheduled Completion Date:	Not reported
SEP Actual Date:	Not reported
SEP Defaulted Date:	Not reported
SEP Type:	Not reported
SEP Type Description:	Not reported
Proposed Amount:	Not reported
Final Monetary Amount:	Not reported
Paid Amount:	Not reported
Final Count:	Not reported
Final Amount:	Not reported
Found Violation:	Yes
Agency Which Determined Violation:	State
Violation Short Description:	Generators - General
Date Violation was Determined:	19950615
Actual Return to Compliance Date:	19950722
Return to Compliance Qualifier:	Observed
Violation Responsible Agency:	State
Scheduled Compliance Date:	Not reported
Enforcement Identifier:	000
Date of Enforcement Action:	19950706
Enforcement Responsible Agency:	State
Enforcement Docket Number:	Not reported
Enforcement Attorney:	WA
Corrective Action Component:	No
Appeal Initiated Date:	Not reported
Appeal Resolution Date:	Not reported

Map ID
Direction
Distance
Elevation

MAP FINDINGS

Site

Database(s)

EDR ID Number
EPA ID Number

METAL FINISHING INCORPORATED (Continued)

1000252105

Disposition Status Date:	Not reported
Disposition Status:	Not reported
Disposition Status Description:	Not reported
Consent/Final Order Sequence Number:	Not reported
Consent/Final Order Respondent Name:	Not reported
Consent/Final Order Lead Agency:	Not reported
Enforcement Type:	WRITTEN INFORMAL
Enforcement Responsible Person:	WADAS
Enforcement Responsible Sub-Organization:	NW
SEP Sequence Number:	Not reported
SEP Expenditure Amount:	Not reported
SEP Scheduled Completion Date:	Not reported
SEP Actual Date:	Not reported
SEP Defaulted Date:	Not reported
SEP Type:	Not reported
SEP Type Description:	Not reported
Proposed Amount:	Not reported
Final Monetary Amount:	Not reported
Paid Amount:	Not reported
Final Count:	Not reported
Final Amount:	Not reported
Found Violation:	Yes
Agency Which Determined Violation:	State
Violation Short Description:	Generators - General
Date Violation was Determined:	20030116
Actual Return to Compliance Date:	20030407
Return to Compliance Qualifier:	Documented
Violation Responsible Agency:	State
Scheduled Compliance Date:	20030214
Enforcement Identifier:	001
Date of Enforcement Action:	20030206
Enforcement Responsible Agency:	State
Enforcement Docket Number:	Not reported
Enforcement Attorney:	Not reported
Corrective Action Component:	No
Appeal Initiated Date:	Not reported
Appeal Resolution Date:	Not reported
Disposition Status Date:	Not reported
Disposition Status:	Not reported
Disposition Status Description:	Not reported
Consent/Final Order Sequence Number:	Not reported
Consent/Final Order Respondent Name:	Not reported
Consent/Final Order Lead Agency:	Not reported
Enforcement Type:	WRITTEN INFORMAL
Enforcement Responsible Person:	WAWJW
Enforcement Responsible Sub-Organization:	NW
SEP Sequence Number:	Not reported
SEP Expenditure Amount:	Not reported
SEP Scheduled Completion Date:	Not reported
SEP Actual Date:	Not reported
SEP Defaulted Date:	Not reported
SEP Type:	Not reported
SEP Type Description:	Not reported
Proposed Amount:	Not reported
Final Monetary Amount:	Not reported
Paid Amount:	Not reported

Map ID
Direction
Distance
Elevation

MAP FINDINGS

Site

Database(s)

EDR ID Number
EPA ID Number

METAL FINISHING INCORPORATED (Continued)

1000252105

Final Count:	Not reported
Final Amount:	Not reported
Found Violation:	Yes
Agency Which Determined Violation:	State
Violation Short Description:	State Statute or Regulation
Date Violation was Determined:	20151023
Actual Return to Compliance Date:	20160722
Return to Compliance Qualifier:	Documented
Violation Responsible Agency:	State
Scheduled Compliance Date:	20160307
Enforcement Identifier:	001
Date of Enforcement Action:	20160204
Enforcement Responsible Agency:	State
Enforcement Docket Number:	Not reported
Enforcement Attorney:	Not reported
Corrective Action Component:	No
Appeal Initiated Date:	Not reported
Appeal Resolution Date:	Not reported
Disposition Status Date:	Not reported
Disposition Status:	Not reported
Disposition Status Description:	Not reported
Consent/Final Order Sequence Number:	Not reported
Consent/Final Order Respondent Name:	Not reported
Consent/Final Order Lead Agency:	Not reported
Enforcement Type:	WRITTEN INFORMAL
Enforcement Responsible Person:	WACMF
Enforcement Responsible Sub-Organization:	NW
SEP Sequence Number:	Not reported
SEP Expenditure Amount:	Not reported
SEP Scheduled Completion Date:	Not reported
SEP Actual Date:	Not reported
SEP Defaulted Date:	Not reported
SEP Type:	Not reported
SEP Type Description:	Not reported
Proposed Amount:	Not reported
Final Monetary Amount:	Not reported
Paid Amount:	Not reported
Final Count:	Not reported
Final Amount:	Not reported
Found Violation:	Yes
Agency Which Determined Violation:	State
Violation Short Description:	Generators - General
Date Violation was Determined:	19990316
Actual Return to Compliance Date:	19990514
Return to Compliance Qualifier:	Observed
Violation Responsible Agency:	State
Scheduled Compliance Date:	19990425
Enforcement Identifier:	000
Date of Enforcement Action:	19990414
Enforcement Responsible Agency:	State
Enforcement Docket Number:	Not reported
Enforcement Attorney:	R0
Corrective Action Component:	No
Appeal Initiated Date:	Not reported
Appeal Resolution Date:	Not reported

Map ID
Direction
Distance
Elevation

MAP FINDINGS

Site

Database(s)

EDR ID Number
EPA ID Number

METAL FINISHING INCORPORATED (Continued)

1000252105

Disposition Status Date:	Not reported
Disposition Status:	Not reported
Disposition Status Description:	Not reported
Consent/Final Order Sequence Number:	Not reported
Consent/Final Order Respondent Name:	Not reported
Consent/Final Order Lead Agency:	Not reported
Enforcement Type:	WRITTEN INFORMAL
Enforcement Responsible Person:	WAJDH
Enforcement Responsible Sub-Organization:	NW
SEP Sequence Number:	Not reported
SEP Expenditure Amount:	Not reported
SEP Scheduled Completion Date:	Not reported
SEP Actual Date:	Not reported
SEP Defaulted Date:	Not reported
SEP Type:	Not reported
SEP Type Description:	Not reported
Proposed Amount:	Not reported
Final Monetary Amount:	Not reported
Paid Amount:	Not reported
Final Count:	Not reported
Final Amount:	Not reported
Found Violation:	Yes
Agency Which Determined Violation:	State
Violation Short Description:	Generators - General
Date Violation was Determined:	19990316
Actual Return to Compliance Date:	19990425
Return to Compliance Qualifier:	Observed
Violation Responsible Agency:	State
Scheduled Compliance Date:	19990425
Enforcement Identifier:	000
Date of Enforcement Action:	19990414
Enforcement Responsible Agency:	State
Enforcement Docket Number:	Not reported
Enforcement Attorney:	R0
Corrective Action Component:	No
Appeal Initiated Date:	Not reported
Appeal Resolution Date:	Not reported
Disposition Status Date:	Not reported
Disposition Status:	Not reported
Disposition Status Description:	Not reported
Consent/Final Order Sequence Number:	Not reported
Consent/Final Order Respondent Name:	Not reported
Consent/Final Order Lead Agency:	Not reported
Enforcement Type:	WRITTEN INFORMAL
Enforcement Responsible Person:	WAJDH
Enforcement Responsible Sub-Organization:	NW
SEP Sequence Number:	Not reported
SEP Expenditure Amount:	Not reported
SEP Scheduled Completion Date:	Not reported
SEP Actual Date:	Not reported
SEP Defaulted Date:	Not reported
SEP Type:	Not reported
SEP Type Description:	Not reported
Proposed Amount:	Not reported
Final Monetary Amount:	Not reported
Paid Amount:	Not reported

Map ID
Direction
Distance
Elevation

MAP FINDINGS

Site

Database(s)

EDR ID Number
EPA ID Number

METAL FINISHING INCORPORATED (Continued)

1000252105

Final Count:	Not reported
Final Amount:	Not reported
Found Violation:	Yes
Agency Which Determined Violation:	State
Violation Short Description:	Generators - General
Date Violation was Determined:	19950615
Actual Return to Compliance Date:	19950719
Return to Compliance Qualifier:	Observed
Violation Responsible Agency:	State
Scheduled Compliance Date:	19950722
Enforcement Identifier:	000
Date of Enforcement Action:	19950706
Enforcement Responsible Agency:	State
Enforcement Docket Number:	Not reported
Enforcement Attorney:	WA
Corrective Action Component:	No
Appeal Initiated Date:	Not reported
Appeal Resolution Date:	Not reported
Disposition Status Date:	Not reported
Disposition Status:	Not reported
Disposition Status Description:	Not reported
Consent/Final Order Sequence Number:	Not reported
Consent/Final Order Respondent Name:	Not reported
Consent/Final Order Lead Agency:	Not reported
Enforcement Type:	WRITTEN INFORMAL
Enforcement Responsible Person:	WADAS
Enforcement Responsible Sub-Organization:	NW
SEP Sequence Number:	Not reported
SEP Expenditure Amount:	Not reported
SEP Scheduled Completion Date:	Not reported
SEP Actual Date:	Not reported
SEP Defaulted Date:	Not reported
SEP Type:	Not reported
SEP Type Description:	Not reported
Proposed Amount:	Not reported
Final Monetary Amount:	Not reported
Paid Amount:	Not reported
Final Count:	Not reported
Final Amount:	Not reported
Found Violation:	Yes
Agency Which Determined Violation:	State
Violation Short Description:	Generators - General
Date Violation was Determined:	19990316
Actual Return to Compliance Date:	19990623
Return to Compliance Qualifier:	Observed
Violation Responsible Agency:	State
Scheduled Compliance Date:	19990515
Enforcement Identifier:	000
Date of Enforcement Action:	19990414
Enforcement Responsible Agency:	State
Enforcement Docket Number:	Not reported
Enforcement Attorney:	R0
Corrective Action Component:	No
Appeal Initiated Date:	Not reported
Appeal Resolution Date:	Not reported

Map ID
Direction
Distance
Elevation

MAP FINDINGS

Site

Database(s)

EDR ID Number
EPA ID Number

METAL FINISHING INCORPORATED (Continued)

1000252105

Disposition Status Date:	Not reported
Disposition Status:	Not reported
Disposition Status Description:	Not reported
Consent/Final Order Sequence Number:	Not reported
Consent/Final Order Respondent Name:	Not reported
Consent/Final Order Lead Agency:	Not reported
Enforcement Type:	WRITTEN INFORMAL
Enforcement Responsible Person:	WAJDH
Enforcement Responsible Sub-Organization:	NW
SEP Sequence Number:	Not reported
SEP Expenditure Amount:	Not reported
SEP Scheduled Completion Date:	Not reported
SEP Actual Date:	Not reported
SEP Defaulted Date:	Not reported
SEP Type:	Not reported
SEP Type Description:	Not reported
Proposed Amount:	Not reported
Final Monetary Amount:	Not reported
Paid Amount:	Not reported
Final Count:	Not reported
Final Amount:	Not reported
Found Violation:	Yes
Agency Which Determined Violation:	State
Violation Short Description:	Generators - Records/Reporting
Date Violation was Determined:	20030116
Actual Return to Compliance Date:	20030407
Return to Compliance Qualifier:	Documented
Violation Responsible Agency:	State
Scheduled Compliance Date:	20030303
Enforcement Identifier:	001
Date of Enforcement Action:	20030206
Enforcement Responsible Agency:	State
Enforcement Docket Number:	Not reported
Enforcement Attorney:	Not reported
Corrective Action Component:	No
Appeal Initiated Date:	Not reported
Appeal Resolution Date:	Not reported
Disposition Status Date:	Not reported
Disposition Status:	Not reported
Disposition Status Description:	Not reported
Consent/Final Order Sequence Number:	Not reported
Consent/Final Order Respondent Name:	Not reported
Consent/Final Order Lead Agency:	Not reported
Enforcement Type:	WRITTEN INFORMAL
Enforcement Responsible Person:	WAWJW
Enforcement Responsible Sub-Organization:	NW
SEP Sequence Number:	Not reported
SEP Expenditure Amount:	Not reported
SEP Scheduled Completion Date:	Not reported
SEP Actual Date:	Not reported
SEP Defaulted Date:	Not reported
SEP Type:	Not reported
SEP Type Description:	Not reported
Proposed Amount:	Not reported
Final Monetary Amount:	Not reported
Paid Amount:	Not reported

Map ID
Direction
Distance
Elevation

MAP FINDINGS

Site

Database(s)

EDR ID Number
EPA ID Number

METAL FINISHING INCORPORATED (Continued)

1000252105

Final Count:	Not reported
Final Amount:	Not reported
Found Violation:	Yes
Agency Which Determined Violation:	State
Violation Short Description:	Generators - General
Date Violation was Determined:	19950615
Actual Return to Compliance Date:	19950719
Return to Compliance Qualifier:	Observed
Violation Responsible Agency:	State
Scheduled Compliance Date:	19950722
Enforcement Identifier:	000
Date of Enforcement Action:	19950706
Enforcement Responsible Agency:	State
Enforcement Docket Number:	Not reported
Enforcement Attorney:	WA
Corrective Action Component:	No
Appeal Initiated Date:	Not reported
Appeal Resolution Date:	Not reported
Disposition Status Date:	Not reported
Disposition Status:	Not reported
Disposition Status Description:	Not reported
Consent/Final Order Sequence Number:	Not reported
Consent/Final Order Respondent Name:	Not reported
Consent/Final Order Lead Agency:	Not reported
Enforcement Type:	WRITTEN INFORMAL
Enforcement Responsible Person:	WADAS
Enforcement Responsible Sub-Organization:	NW
SEP Sequence Number:	Not reported
SEP Expenditure Amount:	Not reported
SEP Scheduled Completion Date:	Not reported
SEP Actual Date:	Not reported
SEP Defaulted Date:	Not reported
SEP Type:	Not reported
SEP Type Description:	Not reported
Proposed Amount:	Not reported
Final Monetary Amount:	Not reported
Paid Amount:	Not reported
Final Count:	Not reported
Final Amount:	Not reported
Found Violation:	Yes
Agency Which Determined Violation:	State
Violation Short Description:	Generators - General
Date Violation was Determined:	20000915
Actual Return to Compliance Date:	20010319
Return to Compliance Qualifier:	Observed
Violation Responsible Agency:	State
Scheduled Compliance Date:	20001115
Enforcement Identifier:	001
Date of Enforcement Action:	20001011
Enforcement Responsible Agency:	State
Enforcement Docket Number:	Not reported
Enforcement Attorney:	Not reported
Corrective Action Component:	No
Appeal Initiated Date:	Not reported
Appeal Resolution Date:	Not reported

Map ID
Direction
Distance
Elevation

MAP FINDINGS

Site

Database(s)

EDR ID Number
EPA ID Number

METAL FINISHING INCORPORATED (Continued)

1000252105

Disposition Status Date:	Not reported
Disposition Status:	Not reported
Disposition Status Description:	Not reported
Consent/Final Order Sequence Number:	Not reported
Consent/Final Order Respondent Name:	Not reported
Consent/Final Order Lead Agency:	Not reported
Enforcement Type:	WRITTEN INFORMAL
Enforcement Responsible Person:	WAJDH
Enforcement Responsible Sub-Organization:	NW
SEP Sequence Number:	Not reported
SEP Expenditure Amount:	Not reported
SEP Scheduled Completion Date:	Not reported
SEP Actual Date:	Not reported
SEP Defaulted Date:	Not reported
SEP Type:	Not reported
SEP Type Description:	Not reported
Proposed Amount:	Not reported
Final Monetary Amount:	Not reported
Paid Amount:	Not reported
Final Count:	Not reported
Final Amount:	Not reported
Found Violation:	Yes
Agency Which Determined Violation:	State
Violation Short Description:	Generators - General
Date Violation was Determined:	19990316
Actual Return to Compliance Date:	20000615
Return to Compliance Qualifier:	Observed
Violation Responsible Agency:	State
Scheduled Compliance Date:	19990530
Enforcement Identifier:	000
Date of Enforcement Action:	19990414
Enforcement Responsible Agency:	State
Enforcement Docket Number:	Not reported
Enforcement Attorney:	R0
Corrective Action Component:	No
Appeal Initiated Date:	Not reported
Appeal Resolution Date:	Not reported
Disposition Status Date:	Not reported
Disposition Status:	Not reported
Disposition Status Description:	Not reported
Consent/Final Order Sequence Number:	Not reported
Consent/Final Order Respondent Name:	Not reported
Consent/Final Order Lead Agency:	Not reported
Enforcement Type:	WRITTEN INFORMAL
Enforcement Responsible Person:	WAJDH
Enforcement Responsible Sub-Organization:	NW
SEP Sequence Number:	Not reported
SEP Expenditure Amount:	Not reported
SEP Scheduled Completion Date:	Not reported
SEP Actual Date:	Not reported
SEP Defaulted Date:	Not reported
SEP Type:	Not reported
SEP Type Description:	Not reported
Proposed Amount:	Not reported
Final Monetary Amount:	Not reported
Paid Amount:	Not reported

Map ID
Direction
Distance
Elevation

MAP FINDINGS

Site

Database(s)

EDR ID Number
EPA ID Number

METAL FINISHING INCORPORATED (Continued)

1000252105

Final Count:	Not reported
Final Amount:	Not reported
Found Violation:	Yes
Agency Which Determined Violation:	State
Violation Short Description:	Generators - General
Date Violation was Determined:	20030116
Actual Return to Compliance Date:	20030407
Return to Compliance Qualifier:	Documented
Violation Responsible Agency:	State
Scheduled Compliance Date:	20030316
Enforcement Identifier:	001
Date of Enforcement Action:	20030206
Enforcement Responsible Agency:	State
Enforcement Docket Number:	Not reported
Enforcement Attorney:	Not reported
Corrective Action Component:	No
Appeal Initiated Date:	Not reported
Appeal Resolution Date:	Not reported
Disposition Status Date:	Not reported
Disposition Status:	Not reported
Disposition Status Description:	Not reported
Consent/Final Order Sequence Number:	Not reported
Consent/Final Order Respondent Name:	Not reported
Consent/Final Order Lead Agency:	Not reported
Enforcement Type:	WRITTEN INFORMAL
Enforcement Responsible Person:	WAWJW
Enforcement Responsible Sub-Organization:	NW
SEP Sequence Number:	Not reported
SEP Expenditure Amount:	Not reported
SEP Scheduled Completion Date:	Not reported
SEP Actual Date:	Not reported
SEP Defaulted Date:	Not reported
SEP Type:	Not reported
SEP Type Description:	Not reported
Proposed Amount:	Not reported
Final Monetary Amount:	Not reported
Paid Amount:	Not reported
Final Count:	Not reported
Final Amount:	Not reported
Found Violation:	Yes
Agency Which Determined Violation:	State
Violation Short Description:	TSD - Contingency Plan and Emergency Procedures
Date Violation was Determined:	20131113
Actual Return to Compliance Date:	20140124
Return to Compliance Qualifier:	Documented
Violation Responsible Agency:	State
Scheduled Compliance Date:	20140116
Enforcement Identifier:	001
Date of Enforcement Action:	20131213
Enforcement Responsible Agency:	State
Enforcement Docket Number:	Not reported
Enforcement Attorney:	Not reported
Corrective Action Component:	No
Appeal Initiated Date:	Not reported
Appeal Resolution Date:	Not reported

Map ID
Direction
Distance
Elevation

MAP FINDINGS

Site

Database(s)

EDR ID Number
EPA ID Number

METAL FINISHING INCORPORATED (Continued)

1000252105

Disposition Status Date:	Not reported
Disposition Status:	Not reported
Disposition Status Description:	Not reported
Consent/Final Order Sequence Number:	Not reported
Consent/Final Order Respondent Name:	Not reported
Consent/Final Order Lead Agency:	Not reported
Enforcement Type:	WRITTEN INFORMAL
Enforcement Responsible Person:	WAEJK
Enforcement Responsible Sub-Organization:	NW
SEP Sequence Number:	Not reported
SEP Expenditure Amount:	Not reported
SEP Scheduled Completion Date:	Not reported
SEP Actual Date:	Not reported
SEP Defaulted Date:	Not reported
SEP Type:	Not reported
SEP Type Description:	Not reported
Proposed Amount:	Not reported
Final Monetary Amount:	Not reported
Paid Amount:	Not reported
Final Count:	Not reported
Final Amount:	Not reported
Found Violation:	Yes
Agency Which Determined Violation:	State
Violation Short Description:	Generators - Pre-transport
Date Violation was Determined:	20180403
Actual Return to Compliance Date:	20180813
Return to Compliance Qualifier:	Observed
Violation Responsible Agency:	State
Scheduled Compliance Date:	20180810
Enforcement Identifier:	001
Date of Enforcement Action:	20180710
Enforcement Responsible Agency:	State
Enforcement Docket Number:	Not reported
Enforcement Attorney:	Not reported
Corrective Action Component:	No
Appeal Initiated Date:	Not reported
Appeal Resolution Date:	Not reported
Disposition Status Date:	Not reported
Disposition Status:	Not reported
Disposition Status Description:	Not reported
Consent/Final Order Sequence Number:	Not reported
Consent/Final Order Respondent Name:	Not reported
Consent/Final Order Lead Agency:	Not reported
Enforcement Type:	WRITTEN INFORMAL
Enforcement Responsible Person:	WACMF
Enforcement Responsible Sub-Organization:	NW
SEP Sequence Number:	Not reported
SEP Expenditure Amount:	Not reported
SEP Scheduled Completion Date:	Not reported
SEP Actual Date:	Not reported
SEP Defaulted Date:	Not reported
SEP Type:	Not reported
SEP Type Description:	Not reported
Proposed Amount:	Not reported
Final Monetary Amount:	Not reported
Paid Amount:	Not reported

Map ID
 Direction
 Distance
 Elevation

MAP FINDINGS

Site

Database(s)

EDR ID Number
 EPA ID Number

METAL FINISHING INCORPORATED (Continued)

1000252105

Final Count:	Not reported
Final Amount:	Not reported
Found Violation:	Yes
Agency Which Determined Violation:	State
Violation Short Description:	Generators - Manifest
Date Violation was Determined:	20170227
Actual Return to Compliance Date:	20170428
Return to Compliance Qualifier:	Documented
Violation Responsible Agency:	State
Scheduled Compliance Date:	20170512
Enforcement Identifier:	001
Date of Enforcement Action:	20170227
Enforcement Responsible Agency:	State
Enforcement Docket Number:	14095
Enforcement Attorney:	Not reported
Corrective Action Component:	No
Appeal Initiated Date:	Not reported
Appeal Resolution Date:	Not reported
Disposition Status Date:	20170428
Disposition Status:	AS
Disposition Status Description:	ACTION SATISFIED (CASE CLOSED)
Consent/Final Order Sequence Number:	Not reported
Consent/Final Order Respondent Name:	Not reported
Consent/Final Order Lead Agency:	Not reported
Enforcement Type:	Agreed order for penalty. (EEAO - Expedited Enforcement Action Offer).
Enforcement Responsible Person:	WAMCQ
Enforcement Responsible Sub-Organization:	NW
SEP Sequence Number:	Not reported
SEP Expenditure Amount:	Not reported
SEP Scheduled Completion Date:	Not reported
SEP Actual Date:	Not reported
SEP Defaulted Date:	Not reported
SEP Type:	Not reported
SEP Type Description:	Not reported
Proposed Amount:	10000
Final Monetary Amount:	6666
Paid Amount:	6666
Final Count:	1
Final Amount:	6666
Found Violation:	Yes
Agency Which Determined Violation:	State
Violation Short Description:	TSD IS-Container Use and Management
Date Violation was Determined:	20180403
Actual Return to Compliance Date:	20180813
Return to Compliance Qualifier:	Observed
Violation Responsible Agency:	State
Scheduled Compliance Date:	20180810
Enforcement Identifier:	001
Date of Enforcement Action:	20180710
Enforcement Responsible Agency:	State
Enforcement Docket Number:	Not reported
Enforcement Attorney:	Not reported
Corrective Action Component:	No
Appeal Initiated Date:	Not reported
Appeal Resolution Date:	Not reported

Map ID
Direction
Distance
Elevation

MAP FINDINGS

Site

Database(s)

EDR ID Number
EPA ID Number

METAL FINISHING INCORPORATED (Continued)

1000252105

Disposition Status Date:	Not reported
Disposition Status:	Not reported
Disposition Status Description:	Not reported
Consent/Final Order Sequence Number:	Not reported
Consent/Final Order Respondent Name:	Not reported
Consent/Final Order Lead Agency:	Not reported
Enforcement Type:	WRITTEN INFORMAL
Enforcement Responsible Person:	WACMF
Enforcement Responsible Sub-Organization:	NW
SEP Sequence Number:	Not reported
SEP Expenditure Amount:	Not reported
SEP Scheduled Completion Date:	Not reported
SEP Actual Date:	Not reported
SEP Defaulted Date:	Not reported
SEP Type:	Not reported
SEP Type Description:	Not reported
Proposed Amount:	Not reported
Final Monetary Amount:	Not reported
Paid Amount:	Not reported
Final Count:	Not reported
Final Amount:	Not reported
Found Violation:	Yes
Agency Which Determined Violation:	State
Violation Short Description:	Generators - Pre-transport
Date Violation was Determined:	20180403
Actual Return to Compliance Date:	20180813
Return to Compliance Qualifier:	Observed
Violation Responsible Agency:	State
Scheduled Compliance Date:	20180810
Enforcement Identifier:	001
Date of Enforcement Action:	20180710
Enforcement Responsible Agency:	State
Enforcement Docket Number:	Not reported
Enforcement Attorney:	Not reported
Corrective Action Component:	No
Appeal Initiated Date:	Not reported
Appeal Resolution Date:	Not reported
Disposition Status Date:	Not reported
Disposition Status:	Not reported
Disposition Status Description:	Not reported
Consent/Final Order Sequence Number:	Not reported
Consent/Final Order Respondent Name:	Not reported
Consent/Final Order Lead Agency:	Not reported
Enforcement Type:	WRITTEN INFORMAL
Enforcement Responsible Person:	WACMF
Enforcement Responsible Sub-Organization:	NW
SEP Sequence Number:	Not reported
SEP Expenditure Amount:	Not reported
SEP Scheduled Completion Date:	Not reported
SEP Actual Date:	Not reported
SEP Defaulted Date:	Not reported
SEP Type:	Not reported
SEP Type Description:	Not reported
Proposed Amount:	Not reported
Final Monetary Amount:	Not reported
Paid Amount:	Not reported

Map ID
Direction
Distance
Elevation

MAP FINDINGS

Site

Database(s)

EDR ID Number
EPA ID Number

METAL FINISHING INCORPORATED (Continued)

1000252105

Final Count:	Not reported
Final Amount:	Not reported
Found Violation:	Yes
Agency Which Determined Violation:	State
Violation Short Description:	TSD IS-Container Use and Management
Date Violation was Determined:	20091215
Actual Return to Compliance Date:	20100217
Return to Compliance Qualifier:	Documented
Violation Responsible Agency:	State
Scheduled Compliance Date:	20100205
Enforcement Identifier:	001
Date of Enforcement Action:	20100104
Enforcement Responsible Agency:	State
Enforcement Docket Number:	Not reported
Enforcement Attorney:	Not reported
Corrective Action Component:	No
Appeal Initiated Date:	Not reported
Appeal Resolution Date:	Not reported
Disposition Status Date:	Not reported
Disposition Status:	Not reported
Disposition Status Description:	Not reported
Consent/Final Order Sequence Number:	Not reported
Consent/Final Order Respondent Name:	Not reported
Consent/Final Order Lead Agency:	Not reported
Enforcement Type:	WRITTEN INFORMAL
Enforcement Responsible Person:	WAWJW
Enforcement Responsible Sub-Organization:	NW
SEP Sequence Number:	Not reported
SEP Expenditure Amount:	Not reported
SEP Scheduled Completion Date:	Not reported
SEP Actual Date:	Not reported
SEP Defaulted Date:	Not reported
SEP Type:	Not reported
SEP Type Description:	Not reported
Proposed Amount:	Not reported
Final Monetary Amount:	Not reported
Paid Amount:	Not reported
Final Count:	Not reported
Final Amount:	Not reported
Found Violation:	Yes
Agency Which Determined Violation:	State
Violation Short Description:	Generators - General
Date Violation was Determined:	20000915
Actual Return to Compliance Date:	20010302
Return to Compliance Qualifier:	Observed
Violation Responsible Agency:	State
Scheduled Compliance Date:	20001115
Enforcement Identifier:	001
Date of Enforcement Action:	20001011
Enforcement Responsible Agency:	State
Enforcement Docket Number:	Not reported
Enforcement Attorney:	Not reported
Corrective Action Component:	No
Appeal Initiated Date:	Not reported
Appeal Resolution Date:	Not reported

Map ID
Direction
Distance
Elevation

MAP FINDINGS

Site

Database(s)

EDR ID Number
EPA ID Number

METAL FINISHING INCORPORATED (Continued)

1000252105

Disposition Status Date:	Not reported
Disposition Status:	Not reported
Disposition Status Description:	Not reported
Consent/Final Order Sequence Number:	Not reported
Consent/Final Order Respondent Name:	Not reported
Consent/Final Order Lead Agency:	Not reported
Enforcement Type:	WRITTEN INFORMAL
Enforcement Responsible Person:	WAJDH
Enforcement Responsible Sub-Organization:	NW
SEP Sequence Number:	Not reported
SEP Expenditure Amount:	Not reported
SEP Scheduled Completion Date:	Not reported
SEP Actual Date:	Not reported
SEP Defaulted Date:	Not reported
SEP Type:	Not reported
SEP Type Description:	Not reported
Proposed Amount:	Not reported
Final Monetary Amount:	Not reported
Paid Amount:	Not reported
Final Count:	Not reported
Final Amount:	Not reported
Found Violation:	Yes
Agency Which Determined Violation:	State
Violation Short Description:	Generators - General
Date Violation was Determined:	19990908
Actual Return to Compliance Date:	19991222
Return to Compliance Qualifier:	Observed
Violation Responsible Agency:	State
Scheduled Compliance Date:	19991222
Enforcement Identifier:	000
Date of Enforcement Action:	19991201
Enforcement Responsible Agency:	State
Enforcement Docket Number:	Not reported
Enforcement Attorney:	R0
Corrective Action Component:	No
Appeal Initiated Date:	Not reported
Appeal Resolution Date:	Not reported
Disposition Status Date:	Not reported
Disposition Status:	Not reported
Disposition Status Description:	Not reported
Consent/Final Order Sequence Number:	Not reported
Consent/Final Order Respondent Name:	Not reported
Consent/Final Order Lead Agency:	Not reported
Enforcement Type:	WRITTEN INFORMAL
Enforcement Responsible Person:	WAJDH
Enforcement Responsible Sub-Organization:	NW
SEP Sequence Number:	Not reported
SEP Expenditure Amount:	Not reported
SEP Scheduled Completion Date:	Not reported
SEP Actual Date:	Not reported
SEP Defaulted Date:	Not reported
SEP Type:	Not reported
SEP Type Description:	Not reported
Proposed Amount:	Not reported
Final Monetary Amount:	Not reported
Paid Amount:	Not reported

Map ID
Direction
Distance
Elevation

MAP FINDINGS

Site

Database(s)

EDR ID Number
EPA ID Number

METAL FINISHING INCORPORATED (Continued)

1000252105

Final Count:	Not reported
Final Amount:	Not reported
Found Violation:	Yes
Agency Which Determined Violation:	State
Violation Short Description:	Generators - General
Date Violation was Determined:	20030116
Actual Return to Compliance Date:	20030407
Return to Compliance Qualifier:	Documented
Violation Responsible Agency:	State
Scheduled Compliance Date:	20030414
Enforcement Identifier:	001
Date of Enforcement Action:	20030206
Enforcement Responsible Agency:	State
Enforcement Docket Number:	Not reported
Enforcement Attorney:	Not reported
Corrective Action Component:	No
Appeal Initiated Date:	Not reported
Appeal Resolution Date:	Not reported
Disposition Status Date:	Not reported
Disposition Status:	Not reported
Disposition Status Description:	Not reported
Consent/Final Order Sequence Number:	Not reported
Consent/Final Order Respondent Name:	Not reported
Consent/Final Order Lead Agency:	Not reported
Enforcement Type:	WRITTEN INFORMAL
Enforcement Responsible Person:	WAWJW
Enforcement Responsible Sub-Organization:	NW
SEP Sequence Number:	Not reported
SEP Expenditure Amount:	Not reported
SEP Scheduled Completion Date:	Not reported
SEP Actual Date:	Not reported
SEP Defaulted Date:	Not reported
SEP Type:	Not reported
SEP Type Description:	Not reported
Proposed Amount:	Not reported
Final Monetary Amount:	Not reported
Paid Amount:	Not reported
Final Count:	Not reported
Final Amount:	Not reported
Found Violation:	Yes
Agency Which Determined Violation:	State
Violation Short Description:	Generators - General
Date Violation was Determined:	19990316
Actual Return to Compliance Date:	19990329
Return to Compliance Qualifier:	Observed
Violation Responsible Agency:	State
Scheduled Compliance Date:	19990425
Enforcement Identifier:	000
Date of Enforcement Action:	19990414
Enforcement Responsible Agency:	State
Enforcement Docket Number:	Not reported
Enforcement Attorney:	R0
Corrective Action Component:	No
Appeal Initiated Date:	Not reported
Appeal Resolution Date:	Not reported

Map ID
Direction
Distance
Elevation

MAP FINDINGS

Site

Database(s)

EDR ID Number
EPA ID Number

METAL FINISHING INCORPORATED (Continued)

1000252105

Disposition Status Date:	Not reported
Disposition Status:	Not reported
Disposition Status Description:	Not reported
Consent/Final Order Sequence Number:	Not reported
Consent/Final Order Respondent Name:	Not reported
Consent/Final Order Lead Agency:	Not reported
Enforcement Type:	WRITTEN INFORMAL
Enforcement Responsible Person:	WAJDH
Enforcement Responsible Sub-Organization:	NW
SEP Sequence Number:	Not reported
SEP Expenditure Amount:	Not reported
SEP Scheduled Completion Date:	Not reported
SEP Actual Date:	Not reported
SEP Defaulted Date:	Not reported
SEP Type:	Not reported
SEP Type Description:	Not reported
Proposed Amount:	Not reported
Final Monetary Amount:	Not reported
Paid Amount:	Not reported
Final Count:	Not reported
Final Amount:	Not reported
Found Violation:	Yes
Agency Which Determined Violation:	State
Violation Short Description:	Generators - General
Date Violation was Determined:	19990908
Actual Return to Compliance Date:	20001227
Return to Compliance Qualifier:	Documented
Violation Responsible Agency:	State
Scheduled Compliance Date:	19991222
Enforcement Identifier:	000
Date of Enforcement Action:	19991201
Enforcement Responsible Agency:	State
Enforcement Docket Number:	Not reported
Enforcement Attorney:	R0
Corrective Action Component:	No
Appeal Initiated Date:	Not reported
Appeal Resolution Date:	Not reported
Disposition Status Date:	Not reported
Disposition Status:	Not reported
Disposition Status Description:	Not reported
Consent/Final Order Sequence Number:	Not reported
Consent/Final Order Respondent Name:	Not reported
Consent/Final Order Lead Agency:	Not reported
Enforcement Type:	WRITTEN INFORMAL
Enforcement Responsible Person:	WAJDH
Enforcement Responsible Sub-Organization:	NW
SEP Sequence Number:	Not reported
SEP Expenditure Amount:	Not reported
SEP Scheduled Completion Date:	Not reported
SEP Actual Date:	Not reported
SEP Defaulted Date:	Not reported
SEP Type:	Not reported
SEP Type Description:	Not reported
Proposed Amount:	Not reported
Final Monetary Amount:	Not reported
Paid Amount:	Not reported

Map ID
Direction
Distance
Elevation

MAP FINDINGS

Site

Database(s)

EDR ID Number
EPA ID Number

METAL FINISHING INCORPORATED (Continued)

1000252105

Final Count:	Not reported
Final Amount:	Not reported
Found Violation:	Yes
Agency Which Determined Violation:	State
Violation Short Description:	TSD - Preparedness and Prevention
Date Violation was Determined:	20131113
Actual Return to Compliance Date:	20140124
Return to Compliance Qualifier:	Documented
Violation Responsible Agency:	State
Scheduled Compliance Date:	20140116
Enforcement Identifier:	001
Date of Enforcement Action:	20131213
Enforcement Responsible Agency:	State
Enforcement Docket Number:	Not reported
Enforcement Attorney:	Not reported
Corrective Action Component:	No
Appeal Initiated Date:	Not reported
Appeal Resolution Date:	Not reported
Disposition Status Date:	Not reported
Disposition Status:	Not reported
Disposition Status Description:	Not reported
Consent/Final Order Sequence Number:	Not reported
Consent/Final Order Respondent Name:	Not reported
Consent/Final Order Lead Agency:	Not reported
Enforcement Type:	WRITTEN INFORMAL
Enforcement Responsible Person:	WAEJK
Enforcement Responsible Sub-Organization:	NW
SEP Sequence Number:	Not reported
SEP Expenditure Amount:	Not reported
SEP Scheduled Completion Date:	Not reported
SEP Actual Date:	Not reported
SEP Defaulted Date:	Not reported
SEP Type:	Not reported
SEP Type Description:	Not reported
Proposed Amount:	Not reported
Final Monetary Amount:	Not reported
Paid Amount:	Not reported
Final Count:	Not reported
Final Amount:	Not reported
Found Violation:	Yes
Agency Which Determined Violation:	State
Violation Short Description:	Generators - General
Date Violation was Determined:	20030116
Actual Return to Compliance Date:	20030407
Return to Compliance Qualifier:	Documented
Violation Responsible Agency:	State
Scheduled Compliance Date:	20030411
Enforcement Identifier:	001
Date of Enforcement Action:	20030206
Enforcement Responsible Agency:	State
Enforcement Docket Number:	Not reported
Enforcement Attorney:	Not reported
Corrective Action Component:	No
Appeal Initiated Date:	Not reported
Appeal Resolution Date:	Not reported

Map ID
 Direction
 Distance
 Elevation

MAP FINDINGS

Site

Database(s)

EDR ID Number
 EPA ID Number

METAL FINISHING INCORPORATED (Continued)

1000252105

Disposition Status Date:	Not reported
Disposition Status:	Not reported
Disposition Status Description:	Not reported
Consent/Final Order Sequence Number:	Not reported
Consent/Final Order Respondent Name:	Not reported
Consent/Final Order Lead Agency:	Not reported
Enforcement Type:	WRITTEN INFORMAL
Enforcement Responsible Person:	WAWJW
Enforcement Responsible Sub-Organization:	NW
SEP Sequence Number:	Not reported
SEP Expenditure Amount:	Not reported
SEP Scheduled Completion Date:	Not reported
SEP Actual Date:	Not reported
SEP Defaulted Date:	Not reported
SEP Type:	Not reported
SEP Type Description:	Not reported
Proposed Amount:	Not reported
Final Monetary Amount:	Not reported
Paid Amount:	Not reported
Final Count:	Not reported
Final Amount:	Not reported
Found Violation:	Yes
Agency Which Determined Violation:	State
Violation Short Description:	Generators - General
Date Violation was Determined:	19990909
Actual Return to Compliance Date:	19991222
Return to Compliance Qualifier:	Observed
Violation Responsible Agency:	State
Scheduled Compliance Date:	19991222
Enforcement Identifier:	000
Date of Enforcement Action:	19991201
Enforcement Responsible Agency:	State
Enforcement Docket Number:	Not reported
Enforcement Attorney:	R0
Corrective Action Component:	No
Appeal Initiated Date:	Not reported
Appeal Resolution Date:	Not reported
Disposition Status Date:	Not reported
Disposition Status:	Not reported
Disposition Status Description:	Not reported
Consent/Final Order Sequence Number:	Not reported
Consent/Final Order Respondent Name:	Not reported
Consent/Final Order Lead Agency:	Not reported
Enforcement Type:	WRITTEN INFORMAL
Enforcement Responsible Person:	WAJDH
Enforcement Responsible Sub-Organization:	NW
SEP Sequence Number:	Not reported
SEP Expenditure Amount:	Not reported
SEP Scheduled Completion Date:	Not reported
SEP Actual Date:	Not reported
SEP Defaulted Date:	Not reported
SEP Type:	Not reported
SEP Type Description:	Not reported
Proposed Amount:	Not reported
Final Monetary Amount:	Not reported
Paid Amount:	Not reported

Map ID
Direction
Distance
Elevation

MAP FINDINGS

Site

Database(s)

EDR ID Number
EPA ID Number

METAL FINISHING INCORPORATED (Continued)

1000252105

Final Count:	Not reported
Final Amount:	Not reported
Found Violation:	Yes
Agency Which Determined Violation:	State
Violation Short Description:	Generators - Pre-transport
Date Violation was Determined:	20151023
Actual Return to Compliance Date:	20151112
Return to Compliance Qualifier:	Documented
Violation Responsible Agency:	State
Scheduled Compliance Date:	20151106
Enforcement Identifier:	001
Date of Enforcement Action:	20151023
Enforcement Responsible Agency:	State
Enforcement Docket Number:	Not reported
Enforcement Attorney:	Not reported
Corrective Action Component:	No
Appeal Initiated Date:	Not reported
Appeal Resolution Date:	Not reported
Disposition Status Date:	Not reported
Disposition Status:	Not reported
Disposition Status Description:	Not reported
Consent/Final Order Sequence Number:	Not reported
Consent/Final Order Respondent Name:	Not reported
Consent/Final Order Lead Agency:	Not reported
Enforcement Type:	Not reported
Enforcement Responsible Person:	WACMF
Enforcement Responsible Sub-Organization:	NW
SEP Sequence Number:	Not reported
SEP Expenditure Amount:	Not reported
SEP Scheduled Completion Date:	Not reported
SEP Actual Date:	Not reported
SEP Defaulted Date:	Not reported
SEP Type:	Not reported
SEP Type Description:	Not reported
Proposed Amount:	Not reported
Final Monetary Amount:	Not reported
Paid Amount:	Not reported
Final Count:	Not reported
Final Amount:	Not reported
Found Violation:	Yes
Agency Which Determined Violation:	State
Violation Short Description:	TSD IS-Container Use and Management
Date Violation was Determined:	20151023
Actual Return to Compliance Date:	20160722
Return to Compliance Qualifier:	Documented
Violation Responsible Agency:	State
Scheduled Compliance Date:	20160307
Enforcement Identifier:	001
Date of Enforcement Action:	20160204
Enforcement Responsible Agency:	State
Enforcement Docket Number:	Not reported
Enforcement Attorney:	Not reported
Corrective Action Component:	No
Appeal Initiated Date:	Not reported
Appeal Resolution Date:	Not reported

Map ID
Direction
Distance
Elevation

MAP FINDINGS

Site

Database(s)

EDR ID Number
EPA ID Number

METAL FINISHING INCORPORATED (Continued)

1000252105

Disposition Status Date: Not reported
Disposition Status: Not reported
Disposition Status Description: Not reported
Consent/Final Order Sequence Number: Not reported
Consent/Final Order Respondent Name: Not reported
Consent/Final Order Lead Agency: Not reported
Enforcement Type: WRITTEN INFORMAL
Enforcement Responsible Person: WACMF
Enforcement Responsible Sub-Organization: NW
SEP Sequence Number: Not reported
SEP Expenditure Amount: Not reported
SEP Scheduled Completion Date: Not reported
SEP Actual Date: Not reported
SEP Defaulted Date: Not reported
SEP Type: Not reported
SEP Type Description: Not reported
Proposed Amount: Not reported
Final Monetary Amount: Not reported
Paid Amount: Not reported
Final Count: Not reported
Final Amount: Not reported

Found Violation: Yes
Agency Which Determined Violation: State
Violation Short Description: Generators - Pre-transport
Date Violation was Determined: 20061108
Actual Return to Compliance Date: 20070118
Return to Compliance Qualifier: Documented
Violation Responsible Agency: State
Scheduled Compliance Date: 20070108
Enforcement Identifier: 001
Date of Enforcement Action: 20070102
Enforcement Responsible Agency: State
Enforcement Docket Number: Not reported
Enforcement Attorney: Not reported
Corrective Action Component: No
Appeal Initiated Date: Not reported
Appeal Resolution Date: Not reported
Disposition Status Date: Not reported
Disposition Status: Not reported
Disposition Status Description: Not reported
Consent/Final Order Sequence Number: Not reported
Consent/Final Order Respondent Name: Not reported
Consent/Final Order Lead Agency: Not reported
Enforcement Type: WRITTEN INFORMAL
Enforcement Responsible Person: WARMB
Enforcement Responsible Sub-Organization: NW
SEP Sequence Number: Not reported
SEP Expenditure Amount: Not reported
SEP Scheduled Completion Date: Not reported
SEP Actual Date: Not reported
SEP Defaulted Date: Not reported
SEP Type: Not reported
SEP Type Description: Not reported
Proposed Amount: Not reported
Final Monetary Amount: Not reported
Paid Amount: Not reported

Map ID
Direction
Distance
Elevation

MAP FINDINGS

Site

Database(s)

EDR ID Number
EPA ID Number

METAL FINISHING INCORPORATED (Continued)

1000252105

Final Count:	Not reported
Final Amount:	Not reported
Found Violation:	Yes
Agency Which Determined Violation:	State
Violation Short Description:	TSD - General Facility Standards
Date Violation was Determined:	20151023
Actual Return to Compliance Date:	20160722
Return to Compliance Qualifier:	Documented
Violation Responsible Agency:	State
Scheduled Compliance Date:	20160307
Enforcement Identifier:	001
Date of Enforcement Action:	20160204
Enforcement Responsible Agency:	State
Enforcement Docket Number:	Not reported
Enforcement Attorney:	Not reported
Corrective Action Component:	No
Appeal Initiated Date:	Not reported
Appeal Resolution Date:	Not reported
Disposition Status Date:	Not reported
Disposition Status:	Not reported
Disposition Status Description:	Not reported
Consent/Final Order Sequence Number:	Not reported
Consent/Final Order Respondent Name:	Not reported
Consent/Final Order Lead Agency:	Not reported
Enforcement Type:	WRITTEN INFORMAL
Enforcement Responsible Person:	WACMF
Enforcement Responsible Sub-Organization:	NW
SEP Sequence Number:	Not reported
SEP Expenditure Amount:	Not reported
SEP Scheduled Completion Date:	Not reported
SEP Actual Date:	Not reported
SEP Defaulted Date:	Not reported
SEP Type:	Not reported
SEP Type Description:	Not reported
Proposed Amount:	Not reported
Final Monetary Amount:	Not reported
Paid Amount:	Not reported
Final Count:	Not reported
Final Amount:	Not reported
Evaluation Action Summary:	
Evaluation Date:	19990316
Evaluation Responsible Agency:	State
Found Violation:	Yes
Evaluation Type Description:	COMPLIANCE EVALUATION INSPECTION ON-SITE
Evaluation Responsible Person Identifier:	WAJDH
Evaluation Responsible Sub-Organization:	NW
Actual Return to Compliance Date:	19990515
Scheduled Compliance Date:	19990515
Date of Request:	Not reported
Date Response Received:	Not reported
Request Agency:	Not reported
Former Citation:	Not reported
Evaluation Date:	19990316
Evaluation Responsible Agency:	State

Map ID
Direction
Distance
Elevation

MAP FINDINGS

Site

Database(s)

EDR ID Number
EPA ID Number

METAL FINISHING INCORPORATED (Continued)

1000252105

Found Violation:	Yes
Evaluation Type Description:	COMPLIANCE EVALUATION INSPECTION ON-SITE
Evaluation Responsible Person Identifier:	WAJDH
Evaluation Responsible Sub-Organization:	NW
Actual Return to Compliance Date:	19990514
Scheduled Compliance Date:	19990515
Date of Request:	Not reported
Date Response Received:	Not reported
Request Agency:	Not reported
Former Citation:	Not reported
Evaluation Date:	20120312
Evaluation Responsible Agency:	State
Found Violation:	Yes
Evaluation Type Description:	COMPLIANCE EVALUATION INSPECTION ON-SITE
Evaluation Responsible Person Identifier:	WASRD
Evaluation Responsible Sub-Organization:	NW
Actual Return to Compliance Date:	20120619
Scheduled Compliance Date:	20120521
Date of Request:	Not reported
Date Response Received:	Not reported
Request Agency:	Not reported
Former Citation:	Not reported
Evaluation Date:	20131113
Evaluation Responsible Agency:	State
Found Violation:	Yes
Evaluation Type Description:	COMPLIANCE EVALUATION INSPECTION ON-SITE
Evaluation Responsible Person Identifier:	WAEJK
Evaluation Responsible Sub-Organization:	NW
Actual Return to Compliance Date:	20140124
Scheduled Compliance Date:	20140116
Date of Request:	Not reported
Date Response Received:	Not reported
Request Agency:	Not reported
Former Citation:	Not reported
Evaluation Date:	19950615
Evaluation Responsible Agency:	State
Found Violation:	Yes
Evaluation Type Description:	FOCUSED COMPLIANCE INSPECTION
Evaluation Responsible Person Identifier:	WADAS
Evaluation Responsible Sub-Organization:	NW
Actual Return to Compliance Date:	19950722
Scheduled Compliance Date:	19950722
Date of Request:	Not reported
Date Response Received:	Not reported
Request Agency:	Not reported
Former Citation:	Not reported
Evaluation Date:	20120312
Evaluation Responsible Agency:	State
Found Violation:	Yes
Evaluation Type Description:	COMPLIANCE EVALUATION INSPECTION ON-SITE
Evaluation Responsible Person Identifier:	WASRD
Evaluation Responsible Sub-Organization:	NW
Actual Return to Compliance Date:	20120619

Map ID
Direction
Distance
Elevation

MAP FINDINGS

Site

Database(s)

EDR ID Number
EPA ID Number

METAL FINISHING INCORPORATED (Continued)

1000252105

Scheduled Compliance Date:	20120521
Date of Request:	Not reported
Date Response Received:	Not reported
Request Agency:	Not reported
Former Citation:	Not reported
Evaluation Date:	20030814
Evaluation Responsible Agency:	State
Found Violation:	Yes
Evaluation Type Description:	COMPLIANCE EVALUATION INSPECTION ON-SITE
Evaluation Responsible Person Identifier:	WAWJW
Evaluation Responsible Sub-Organization:	NW
Actual Return to Compliance Date:	20030815
Scheduled Compliance Date:	20030826
Date of Request:	Not reported
Date Response Received:	Not reported
Request Agency:	Not reported
Former Citation:	Not reported
Evaluation Date:	19990316
Evaluation Responsible Agency:	State
Found Violation:	Yes
Evaluation Type Description:	COMPLIANCE EVALUATION INSPECTION ON-SITE
Evaluation Responsible Person Identifier:	WAJDH
Evaluation Responsible Sub-Organization:	NW
Actual Return to Compliance Date:	19990425
Scheduled Compliance Date:	19990516
Date of Request:	Not reported
Date Response Received:	Not reported
Request Agency:	Not reported
Former Citation:	Not reported
Evaluation Date:	20030814
Evaluation Responsible Agency:	State
Found Violation:	Yes
Evaluation Type Description:	COMPLIANCE EVALUATION INSPECTION ON-SITE
Evaluation Responsible Person Identifier:	WAWJW
Evaluation Responsible Sub-Organization:	NW
Actual Return to Compliance Date:	20030826
Scheduled Compliance Date:	20030828
Date of Request:	Not reported
Date Response Received:	Not reported
Request Agency:	Not reported
Former Citation:	Not reported
Evaluation Date:	20180403
Evaluation Responsible Agency:	State
Found Violation:	Yes
Evaluation Type Description:	COMPLIANCE EVALUATION INSPECTION ON-SITE
Evaluation Responsible Person Identifier:	WACMF
Evaluation Responsible Sub-Organization:	NW
Actual Return to Compliance Date:	20180813
Scheduled Compliance Date:	20180810
Date of Request:	Not reported
Date Response Received:	Not reported
Request Agency:	Not reported
Former Citation:	Not reported

Map ID
Direction
Distance
Elevation

MAP FINDINGS

Site

Database(s)

EDR ID Number
EPA ID Number

METAL FINISHING INCORPORATED (Continued)

1000252105

Evaluation Date: 19990908
Evaluation Responsible Agency: State
Found Violation: Yes
Evaluation Type Description: COMPLIANCE EVALUATION INSPECTION ON-SITE
Evaluation Responsible Person Identifier: WAJDH
Evaluation Responsible Sub-Organization: NW
Actual Return to Compliance Date: 20000901
Scheduled Compliance Date: 19991222
Date of Request: Not reported
Date Response Received: Not reported
Request Agency: Not reported
Former Citation: Not reported

Evaluation Date: 20180403
Evaluation Responsible Agency: State
Found Violation: Yes
Evaluation Type Description: COMPLIANCE EVALUATION INSPECTION ON-SITE
Evaluation Responsible Person Identifier: WACMF
Evaluation Responsible Sub-Organization: NW
Actual Return to Compliance Date: 20180813
Scheduled Compliance Date: 20180810
Date of Request: Not reported
Date Response Received: Not reported
Request Agency: Not reported
Former Citation: Not reported

Evaluation Date: 20151023
Evaluation Responsible Agency: State
Found Violation: Yes
Evaluation Type Description: COMPLIANCE EVALUATION INSPECTION ON-SITE
Evaluation Responsible Person Identifier: WACMF
Evaluation Responsible Sub-Organization: NW
Actual Return to Compliance Date: 20160722
Scheduled Compliance Date: 20160307
Date of Request: Not reported
Date Response Received: Not reported
Request Agency: Not reported
Former Citation: Not reported

Evaluation Date: 19990908
Evaluation Responsible Agency: State
Found Violation: Yes
Evaluation Type Description: COMPLIANCE EVALUATION INSPECTION ON-SITE
Evaluation Responsible Person Identifier: WAJDH
Evaluation Responsible Sub-Organization: NW
Actual Return to Compliance Date: 19991222
Scheduled Compliance Date: 19991222
Date of Request: Not reported
Date Response Received: Not reported
Request Agency: Not reported
Former Citation: Not reported

Evaluation Date: 20151023
Evaluation Responsible Agency: State
Found Violation: Yes
Evaluation Type Description: COMPLIANCE EVALUATION INSPECTION ON-SITE
Evaluation Responsible Person Identifier: WACMF

Map ID
Direction
Distance
Elevation

MAP FINDINGS

Site

Database(s)

EDR ID Number
EPA ID Number

METAL FINISHING INCORPORATED (Continued)

1000252105

Evaluation Responsible Sub-Organization:	NW
Actual Return to Compliance Date:	20160722
Scheduled Compliance Date:	20160307
Date of Request:	Not reported
Date Response Received:	Not reported
Request Agency:	Not reported
Former Citation:	Not reported
Evaluation Date:	20061108
Evaluation Responsible Agency:	State
Found Violation:	Yes
Evaluation Type Description:	COMPLIANCE EVALUATION INSPECTION ON-SITE
Evaluation Responsible Person Identifier:	WARMB
Evaluation Responsible Sub-Organization:	NW
Actual Return to Compliance Date:	20070118
Scheduled Compliance Date:	20070403
Date of Request:	Not reported
Date Response Received:	Not reported
Request Agency:	Not reported
Former Citation:	Not reported
Evaluation Date:	20030814
Evaluation Responsible Agency:	State
Found Violation:	Yes
Evaluation Type Description:	COMPLIANCE EVALUATION INSPECTION ON-SITE
Evaluation Responsible Person Identifier:	WAWJW
Evaluation Responsible Sub-Organization:	NW
Actual Return to Compliance Date:	20030828
Scheduled Compliance Date:	20030926
Date of Request:	Not reported
Date Response Received:	Not reported
Request Agency:	Not reported
Former Citation:	Not reported
Evaluation Date:	19990316
Evaluation Responsible Agency:	State
Found Violation:	Yes
Evaluation Type Description:	COMPLIANCE EVALUATION INSPECTION ON-SITE
Evaluation Responsible Person Identifier:	WAJDH
Evaluation Responsible Sub-Organization:	NW
Actual Return to Compliance Date:	19990530
Scheduled Compliance Date:	19990530
Date of Request:	Not reported
Date Response Received:	Not reported
Request Agency:	Not reported
Former Citation:	Not reported
Evaluation Date:	19990316
Evaluation Responsible Agency:	State
Found Violation:	Yes
Evaluation Type Description:	COMPLIANCE EVALUATION INSPECTION ON-SITE
Evaluation Responsible Person Identifier:	WAJDH
Evaluation Responsible Sub-Organization:	NW
Actual Return to Compliance Date:	19990515
Scheduled Compliance Date:	19990515
Date of Request:	Not reported
Date Response Received:	Not reported

Map ID
Direction
Distance
Elevation

MAP FINDINGS

Site

Database(s)

EDR ID Number
EPA ID Number

METAL FINISHING INCORPORATED (Continued)

1000252105

Request Agency:	Not reported
Former Citation:	Not reported
Evaluation Date:	19990316
Evaluation Responsible Agency:	State
Found Violation:	Yes
Evaluation Type Description:	COMPLIANCE EVALUATION INSPECTION ON-SITE
Evaluation Responsible Person Identifier:	WAJDH
Evaluation Responsible Sub-Organization:	NW
Actual Return to Compliance Date:	19990407
Scheduled Compliance Date:	19990515
Date of Request:	Not reported
Date Response Received:	Not reported
Request Agency:	Not reported
Former Citation:	Not reported
Evaluation Date:	19990316
Evaluation Responsible Agency:	State
Found Violation:	Yes
Evaluation Type Description:	COMPLIANCE EVALUATION INSPECTION ON-SITE
Evaluation Responsible Person Identifier:	WAJDH
Evaluation Responsible Sub-Organization:	NW
Actual Return to Compliance Date:	19990425
Scheduled Compliance Date:	19990515
Date of Request:	Not reported
Date Response Received:	Not reported
Request Agency:	Not reported
Former Citation:	Not reported
Evaluation Date:	20030814
Evaluation Responsible Agency:	State
Found Violation:	Yes
Evaluation Type Description:	COMPLIANCE EVALUATION INSPECTION ON-SITE
Evaluation Responsible Person Identifier:	WAWJW
Evaluation Responsible Sub-Organization:	NW
Actual Return to Compliance Date:	20030815
Scheduled Compliance Date:	20030828
Date of Request:	Not reported
Date Response Received:	Not reported
Request Agency:	Not reported
Former Citation:	Not reported
Evaluation Date:	20091215
Evaluation Responsible Agency:	State
Found Violation:	Yes
Evaluation Type Description:	COMPLIANCE EVALUATION INSPECTION ON-SITE
Evaluation Responsible Person Identifier:	WAWJW
Evaluation Responsible Sub-Organization:	NW
Actual Return to Compliance Date:	20100217
Scheduled Compliance Date:	20100205
Date of Request:	Not reported
Date Response Received:	Not reported
Request Agency:	Not reported
Former Citation:	Not reported
Evaluation Date:	20120312
Evaluation Responsible Agency:	State

Map ID
Direction
Distance
Elevation

MAP FINDINGS

Site

Database(s)

EDR ID Number
EPA ID Number

METAL FINISHING INCORPORATED (Continued)

1000252105

Found Violation:	Yes
Evaluation Type Description:	COMPLIANCE EVALUATION INSPECTION ON-SITE
Evaluation Responsible Person Identifier:	WASRD
Evaluation Responsible Sub-Organization:	NW
Actual Return to Compliance Date:	20120619
Scheduled Compliance Date:	20120521
Date of Request:	Not reported
Date Response Received:	Not reported
Request Agency:	Not reported
Former Citation:	Not reported
Evaluation Date:	20091215
Evaluation Responsible Agency:	State
Found Violation:	Yes
Evaluation Type Description:	COMPLIANCE EVALUATION INSPECTION ON-SITE
Evaluation Responsible Person Identifier:	WAWJW
Evaluation Responsible Sub-Organization:	NW
Actual Return to Compliance Date:	20100217
Scheduled Compliance Date:	20100205
Date of Request:	Not reported
Date Response Received:	Not reported
Request Agency:	Not reported
Former Citation:	Not reported
Evaluation Date:	20000915
Evaluation Responsible Agency:	State
Found Violation:	Yes
Evaluation Type Description:	COMPLIANCE EVALUATION INSPECTION ON-SITE
Evaluation Responsible Person Identifier:	WAJDH
Evaluation Responsible Sub-Organization:	NW
Actual Return to Compliance Date:	20010302
Scheduled Compliance Date:	20001115
Date of Request:	Not reported
Date Response Received:	Not reported
Request Agency:	Not reported
Former Citation:	Not reported
Evaluation Date:	19990316
Evaluation Responsible Agency:	State
Found Violation:	Yes
Evaluation Type Description:	COMPLIANCE EVALUATION INSPECTION ON-SITE
Evaluation Responsible Person Identifier:	WAJDH
Evaluation Responsible Sub-Organization:	NW
Actual Return to Compliance Date:	19990519
Scheduled Compliance Date:	19990425
Date of Request:	Not reported
Date Response Received:	Not reported
Request Agency:	Not reported
Former Citation:	Not reported
Evaluation Date:	20131113
Evaluation Responsible Agency:	State
Found Violation:	Yes
Evaluation Type Description:	COMPLIANCE EVALUATION INSPECTION ON-SITE
Evaluation Responsible Person Identifier:	WAEJK
Evaluation Responsible Sub-Organization:	NW
Actual Return to Compliance Date:	20140124

Map ID
Direction
Distance
Elevation

MAP FINDINGS

Site

Database(s)

EDR ID Number
EPA ID Number

METAL FINISHING INCORPORATED (Continued)

1000252105

Scheduled Compliance Date:	20140116
Date of Request:	Not reported
Date Response Received:	Not reported
Request Agency:	Not reported
Former Citation:	Not reported
Evaluation Date:	19950615
Evaluation Responsible Agency:	State
Found Violation:	Yes
Evaluation Type Description:	FOCUSED COMPLIANCE INSPECTION
Evaluation Responsible Person Identifier:	WADAS
Evaluation Responsible Sub-Organization:	NW
Actual Return to Compliance Date:	19950726
Scheduled Compliance Date:	Not reported
Date of Request:	Not reported
Date Response Received:	Not reported
Request Agency:	Not reported
Former Citation:	Not reported
Evaluation Date:	19990316
Evaluation Responsible Agency:	State
Found Violation:	Yes
Evaluation Type Description:	COMPLIANCE EVALUATION INSPECTION ON-SITE
Evaluation Responsible Person Identifier:	WAJDH
Evaluation Responsible Sub-Organization:	NW
Actual Return to Compliance Date:	19990425
Scheduled Compliance Date:	19990425
Date of Request:	Not reported
Date Response Received:	Not reported
Request Agency:	Not reported
Former Citation:	Not reported
Evaluation Date:	20030814
Evaluation Responsible Agency:	State
Found Violation:	Yes
Evaluation Type Description:	COMPLIANCE EVALUATION INSPECTION ON-SITE
Evaluation Responsible Person Identifier:	WAWJW
Evaluation Responsible Sub-Organization:	NW
Actual Return to Compliance Date:	20030815
Scheduled Compliance Date:	20030826
Date of Request:	Not reported
Date Response Received:	Not reported
Request Agency:	Not reported
Former Citation:	Not reported
Evaluation Date:	20120312
Evaluation Responsible Agency:	State
Found Violation:	Yes
Evaluation Type Description:	COMPLIANCE EVALUATION INSPECTION ON-SITE
Evaluation Responsible Person Identifier:	WASRD
Evaluation Responsible Sub-Organization:	NW
Actual Return to Compliance Date:	20120619
Scheduled Compliance Date:	20120521
Date of Request:	Not reported
Date Response Received:	Not reported
Request Agency:	Not reported
Former Citation:	Not reported

Map ID
Direction
Distance
Elevation

MAP FINDINGS

Site

Database(s)

EDR ID Number
EPA ID Number

METAL FINISHING INCORPORATED (Continued)

1000252105

Evaluation Date: 20151023
Evaluation Responsible Agency: State
Found Violation: Yes
Evaluation Type Description: COMPLIANCE EVALUATION INSPECTION ON-SITE
Evaluation Responsible Person Identifier: WACMF
Evaluation Responsible Sub-Organization: NW
Actual Return to Compliance Date: 20160722
Scheduled Compliance Date: 20160307
Date of Request: Not reported
Date Response Received: Not reported
Request Agency: Not reported
Former Citation: Not reported

Evaluation Date: 20091215
Evaluation Responsible Agency: State
Found Violation: Yes
Evaluation Type Description: COMPLIANCE EVALUATION INSPECTION ON-SITE
Evaluation Responsible Person Identifier: WAWJW
Evaluation Responsible Sub-Organization: NW
Actual Return to Compliance Date: 20100217
Scheduled Compliance Date: 20100205
Date of Request: Not reported
Date Response Received: Not reported
Request Agency: Not reported
Former Citation: Not reported

Evaluation Date: 19990316
Evaluation Responsible Agency: State
Found Violation: Yes
Evaluation Type Description: COMPLIANCE EVALUATION INSPECTION ON-SITE
Evaluation Responsible Person Identifier: WAJDH
Evaluation Responsible Sub-Organization: NW
Actual Return to Compliance Date: 19990515
Scheduled Compliance Date: 19990515
Date of Request: Not reported
Date Response Received: Not reported
Request Agency: Not reported
Former Citation: Not reported

Evaluation Date: 20180403
Evaluation Responsible Agency: State
Found Violation: Yes
Evaluation Type Description: COMPLIANCE EVALUATION INSPECTION ON-SITE
Evaluation Responsible Person Identifier: WACMF
Evaluation Responsible Sub-Organization: NW
Actual Return to Compliance Date: 20180813
Scheduled Compliance Date: 20180810
Date of Request: Not reported
Date Response Received: Not reported
Request Agency: Not reported
Former Citation: Not reported

Evaluation Date: 20151023
Evaluation Responsible Agency: State
Found Violation: Yes
Evaluation Type Description: COMPLIANCE EVALUATION INSPECTION ON-SITE
Evaluation Responsible Person Identifier: WACMF

Map ID
Direction
Distance
Elevation

MAP FINDINGS

Site

Database(s)

EDR ID Number
EPA ID Number

METAL FINISHING INCORPORATED (Continued)

1000252105

Evaluation Responsible Sub-Organization:	NW
Actual Return to Compliance Date:	20151112
Scheduled Compliance Date:	20151106
Date of Request:	Not reported
Date Response Received:	Not reported
Request Agency:	Not reported
Former Citation:	Not reported
Evaluation Date:	20061108
Evaluation Responsible Agency:	State
Found Violation:	Yes
Evaluation Type Description:	COMPLIANCE EVALUATION INSPECTION ON-SITE
Evaluation Responsible Person Identifier:	WARMB
Evaluation Responsible Sub-Organization:	NW
Actual Return to Compliance Date:	20070118
Scheduled Compliance Date:	20070108
Date of Request:	Not reported
Date Response Received:	Not reported
Request Agency:	Not reported
Former Citation:	Not reported
Evaluation Date:	19990908
Evaluation Responsible Agency:	State
Found Violation:	Yes
Evaluation Type Description:	COMPLIANCE EVALUATION INSPECTION ON-SITE
Evaluation Responsible Person Identifier:	WAJDH
Evaluation Responsible Sub-Organization:	NW
Actual Return to Compliance Date:	19991222
Scheduled Compliance Date:	19991222
Date of Request:	Not reported
Date Response Received:	Not reported
Request Agency:	Not reported
Former Citation:	Not reported
Evaluation Date:	19990908
Evaluation Responsible Agency:	State
Found Violation:	Yes
Evaluation Type Description:	COMPLIANCE EVALUATION INSPECTION ON-SITE
Evaluation Responsible Person Identifier:	WAJDH
Evaluation Responsible Sub-Organization:	NW
Actual Return to Compliance Date:	20001230
Scheduled Compliance Date:	19991222
Date of Request:	Not reported
Date Response Received:	Not reported
Request Agency:	Not reported
Former Citation:	Not reported
Evaluation Date:	20120312
Evaluation Responsible Agency:	State
Found Violation:	Yes
Evaluation Type Description:	COMPLIANCE EVALUATION INSPECTION ON-SITE
Evaluation Responsible Person Identifier:	WASRD
Evaluation Responsible Sub-Organization:	NW
Actual Return to Compliance Date:	20120619
Scheduled Compliance Date:	20120521
Date of Request:	Not reported
Date Response Received:	Not reported

Map ID
Direction
Distance
Elevation

MAP FINDINGS

Site

Database(s)

EDR ID Number
EPA ID Number

METAL FINISHING INCORPORATED (Continued)

1000252105

Request Agency:	Not reported
Former Citation:	Not reported
Evaluation Date:	19960917
Evaluation Responsible Agency:	State
Found Violation:	No
Evaluation Type Description:	FOCUSED COMPLIANCE INSPECTION
Evaluation Responsible Person Identifier:	WADSM
Evaluation Responsible Sub-Organization:	NW
Actual Return to Compliance Date:	Not reported
Scheduled Compliance Date:	Not reported
Date of Request:	Not reported
Date Response Received:	Not reported
Request Agency:	Not reported
Former Citation:	Not reported
Evaluation Date:	20030116
Evaluation Responsible Agency:	State
Found Violation:	Yes
Evaluation Type Description:	COMPLIANCE EVALUATION INSPECTION ON-SITE
Evaluation Responsible Person Identifier:	WAWJW
Evaluation Responsible Sub-Organization:	NW
Actual Return to Compliance Date:	20030407
Scheduled Compliance Date:	20030414
Date of Request:	Not reported
Date Response Received:	Not reported
Request Agency:	Not reported
Former Citation:	Not reported
Evaluation Date:	20120312
Evaluation Responsible Agency:	State
Found Violation:	Yes
Evaluation Type Description:	COMPLIANCE EVALUATION INSPECTION ON-SITE
Evaluation Responsible Person Identifier:	WASRD
Evaluation Responsible Sub-Organization:	NW
Actual Return to Compliance Date:	20120619
Scheduled Compliance Date:	20120521
Date of Request:	Not reported
Date Response Received:	Not reported
Request Agency:	Not reported
Former Citation:	Not reported
Evaluation Date:	20151023
Evaluation Responsible Agency:	State
Found Violation:	Yes
Evaluation Type Description:	COMPLIANCE EVALUATION INSPECTION ON-SITE
Evaluation Responsible Person Identifier:	WACMF
Evaluation Responsible Sub-Organization:	NW
Actual Return to Compliance Date:	20160722
Scheduled Compliance Date:	20160307
Date of Request:	Not reported
Date Response Received:	Not reported
Request Agency:	Not reported
Former Citation:	Not reported
Evaluation Date:	19950615
Evaluation Responsible Agency:	State

Map ID
Direction
Distance
Elevation

MAP FINDINGS

Site

Database(s)

EDR ID Number
EPA ID Number

METAL FINISHING INCORPORATED (Continued)

1000252105

Found Violation:	Yes
Evaluation Type Description:	FOCUSED COMPLIANCE INSPECTION
Evaluation Responsible Person Identifier:	WADAS
Evaluation Responsible Sub-Organization:	NW
Actual Return to Compliance Date:	19950717
Scheduled Compliance Date:	19950722
Date of Request:	Not reported
Date Response Received:	Not reported
Request Agency:	Not reported
Former Citation:	Not reported
Evaluation Date:	20170227
Evaluation Responsible Agency:	State
Found Violation:	Yes
Evaluation Type Description:	NON-FINANCIAL RECORD REVIEW
Evaluation Responsible Person Identifier:	WAMCQ
Evaluation Responsible Sub-Organization:	NW
Actual Return to Compliance Date:	20170428
Scheduled Compliance Date:	20170512
Date of Request:	Not reported
Date Response Received:	Not reported
Request Agency:	Not reported
Former Citation:	Not reported
Evaluation Date:	20131113
Evaluation Responsible Agency:	State
Found Violation:	Yes
Evaluation Type Description:	COMPLIANCE EVALUATION INSPECTION ON-SITE
Evaluation Responsible Person Identifier:	WAEJK
Evaluation Responsible Sub-Organization:	NW
Actual Return to Compliance Date:	20140124
Scheduled Compliance Date:	20140116
Date of Request:	Not reported
Date Response Received:	Not reported
Request Agency:	Not reported
Former Citation:	Not reported
Evaluation Date:	20151023
Evaluation Responsible Agency:	State
Found Violation:	Yes
Evaluation Type Description:	COMPLIANCE EVALUATION INSPECTION ON-SITE
Evaluation Responsible Person Identifier:	WACMF
Evaluation Responsible Sub-Organization:	NW
Actual Return to Compliance Date:	20160722
Scheduled Compliance Date:	20160307
Date of Request:	Not reported
Date Response Received:	Not reported
Request Agency:	Not reported
Former Citation:	Not reported
Evaluation Date:	19990908
Evaluation Responsible Agency:	State
Found Violation:	Yes
Evaluation Type Description:	COMPLIANCE EVALUATION INSPECTION ON-SITE
Evaluation Responsible Person Identifier:	WAJDH
Evaluation Responsible Sub-Organization:	NW
Actual Return to Compliance Date:	20000605

Map ID
Direction
Distance
Elevation

MAP FINDINGS

Site

Database(s)

EDR ID Number
EPA ID Number

METAL FINISHING INCORPORATED (Continued)

1000252105

Scheduled Compliance Date:	20000107
Date of Request:	Not reported
Date Response Received:	Not reported
Request Agency:	Not reported
Former Citation:	Not reported
Evaluation Date:	20170428
Evaluation Responsible Agency:	State
Found Violation:	No
Evaluation Type Description:	NOT A SIGNIFICANT NON-COMPLIER
Evaluation Responsible Person Identifier:	WAMCQ
Evaluation Responsible Sub-Organization:	NW
Actual Return to Compliance Date:	Not reported
Scheduled Compliance Date:	Not reported
Date of Request:	Not reported
Date Response Received:	Not reported
Request Agency:	Not reported
Former Citation:	Not reported
Evaluation Date:	20151023
Evaluation Responsible Agency:	State
Found Violation:	Yes
Evaluation Type Description:	COMPLIANCE EVALUATION INSPECTION ON-SITE
Evaluation Responsible Person Identifier:	WACMF
Evaluation Responsible Sub-Organization:	NW
Actual Return to Compliance Date:	20160722
Scheduled Compliance Date:	20160307
Date of Request:	Not reported
Date Response Received:	Not reported
Request Agency:	Not reported
Former Citation:	Not reported
Evaluation Date:	20000915
Evaluation Responsible Agency:	State
Found Violation:	Yes
Evaluation Type Description:	COMPLIANCE EVALUATION INSPECTION ON-SITE
Evaluation Responsible Person Identifier:	WAJDH
Evaluation Responsible Sub-Organization:	NW
Actual Return to Compliance Date:	20001020
Scheduled Compliance Date:	20001115
Date of Request:	Not reported
Date Response Received:	Not reported
Request Agency:	Not reported
Former Citation:	Not reported
Evaluation Date:	20131113
Evaluation Responsible Agency:	State
Found Violation:	Yes
Evaluation Type Description:	COMPLIANCE EVALUATION INSPECTION ON-SITE
Evaluation Responsible Person Identifier:	WAEJK
Evaluation Responsible Sub-Organization:	NW
Actual Return to Compliance Date:	20140124
Scheduled Compliance Date:	20140116
Date of Request:	Not reported
Date Response Received:	Not reported
Request Agency:	Not reported
Former Citation:	Not reported

Map ID
Direction
Distance
Elevation

MAP FINDINGS

Site

Database(s)

EDR ID Number
EPA ID Number

METAL FINISHING INCORPORATED (Continued)

1000252105

Evaluation Date: 19890816
Evaluation Responsible Agency: State
Found Violation: Yes
Evaluation Type Description: COMPLIANCE EVALUATION INSPECTION ON-SITE
Evaluation Responsible Person Identifier: WABGS
Evaluation Responsible Sub-Organization: NW
Actual Return to Compliance Date: 19940704
Scheduled Compliance Date: 19900419
Date of Request: Not reported
Date Response Received: Not reported
Request Agency: Not reported
Former Citation: Not reported

Evaluation Date: 19950615
Evaluation Responsible Agency: State
Found Violation: Yes
Evaluation Type Description: FOCUSED COMPLIANCE INSPECTION
Evaluation Responsible Person Identifier: WADAS
Evaluation Responsible Sub-Organization: NW
Actual Return to Compliance Date: 19950719
Scheduled Compliance Date: 19950722
Date of Request: Not reported
Date Response Received: Not reported
Request Agency: Not reported
Former Citation: Not reported

Evaluation Date: 19990316
Evaluation Responsible Agency: State
Found Violation: Yes
Evaluation Type Description: COMPLIANCE EVALUATION INSPECTION ON-SITE
Evaluation Responsible Person Identifier: WAJDH
Evaluation Responsible Sub-Organization: NW
Actual Return to Compliance Date: 19990423
Scheduled Compliance Date: 19990425
Date of Request: Not reported
Date Response Received: Not reported
Request Agency: Not reported
Former Citation: Not reported

Evaluation Date: 19950615
Evaluation Responsible Agency: State
Found Violation: Yes
Evaluation Type Description: FOCUSED COMPLIANCE INSPECTION
Evaluation Responsible Person Identifier: WADAS
Evaluation Responsible Sub-Organization: NW
Actual Return to Compliance Date: 19950722
Scheduled Compliance Date: Not reported
Date of Request: Not reported
Date Response Received: Not reported
Request Agency: Not reported
Former Citation: Not reported

Evaluation Date: 20030116
Evaluation Responsible Agency: State
Found Violation: Yes
Evaluation Type Description: COMPLIANCE EVALUATION INSPECTION ON-SITE
Evaluation Responsible Person Identifier: WAWJW

Map ID
Direction
Distance
Elevation

MAP FINDINGS

Site

Database(s)

EDR ID Number
EPA ID Number

METAL FINISHING INCORPORATED (Continued)

1000252105

Evaluation Responsible Sub-Organization:	NW
Actual Return to Compliance Date:	20030407
Scheduled Compliance Date:	20030214
Date of Request:	Not reported
Date Response Received:	Not reported
Request Agency:	Not reported
Former Citation:	Not reported
Evaluation Date:	20151023
Evaluation Responsible Agency:	State
Found Violation:	Yes
Evaluation Type Description:	COMPLIANCE EVALUATION INSPECTION ON-SITE
Evaluation Responsible Person Identifier:	WACMF
Evaluation Responsible Sub-Organization:	NW
Actual Return to Compliance Date:	20160722
Scheduled Compliance Date:	20160307
Date of Request:	Not reported
Date Response Received:	Not reported
Request Agency:	Not reported
Former Citation:	Not reported
Evaluation Date:	19990316
Evaluation Responsible Agency:	State
Found Violation:	Yes
Evaluation Type Description:	COMPLIANCE EVALUATION INSPECTION ON-SITE
Evaluation Responsible Person Identifier:	WAJDH
Evaluation Responsible Sub-Organization:	NW
Actual Return to Compliance Date:	19990514
Scheduled Compliance Date:	19990425
Date of Request:	Not reported
Date Response Received:	Not reported
Request Agency:	Not reported
Former Citation:	Not reported
Evaluation Date:	19990316
Evaluation Responsible Agency:	State
Found Violation:	Yes
Evaluation Type Description:	COMPLIANCE EVALUATION INSPECTION ON-SITE
Evaluation Responsible Person Identifier:	WAJDH
Evaluation Responsible Sub-Organization:	NW
Actual Return to Compliance Date:	19990425
Scheduled Compliance Date:	19990425
Date of Request:	Not reported
Date Response Received:	Not reported
Request Agency:	Not reported
Former Citation:	Not reported
Evaluation Date:	19950615
Evaluation Responsible Agency:	State
Found Violation:	Yes
Evaluation Type Description:	FOCUSED COMPLIANCE INSPECTION
Evaluation Responsible Person Identifier:	WADAS
Evaluation Responsible Sub-Organization:	NW
Actual Return to Compliance Date:	19950719
Scheduled Compliance Date:	19950722
Date of Request:	Not reported
Date Response Received:	Not reported

Map ID
Direction
Distance
Elevation

MAP FINDINGS

Site

Database(s)

EDR ID Number
EPA ID Number

METAL FINISHING INCORPORATED (Continued)

1000252105

Request Agency:	Not reported
Former Citation:	Not reported
Evaluation Date:	19990316
Evaluation Responsible Agency:	State
Found Violation:	Yes
Evaluation Type Description:	COMPLIANCE EVALUATION INSPECTION ON-SITE
Evaluation Responsible Person Identifier:	WAJDH
Evaluation Responsible Sub-Organization:	NW
Actual Return to Compliance Date:	19990623
Scheduled Compliance Date:	19990515
Date of Request:	Not reported
Date Response Received:	Not reported
Request Agency:	Not reported
Former Citation:	Not reported
Evaluation Date:	20030116
Evaluation Responsible Agency:	State
Found Violation:	Yes
Evaluation Type Description:	COMPLIANCE EVALUATION INSPECTION ON-SITE
Evaluation Responsible Person Identifier:	WAWJW
Evaluation Responsible Sub-Organization:	NW
Actual Return to Compliance Date:	20030407
Scheduled Compliance Date:	20030303
Date of Request:	Not reported
Date Response Received:	Not reported
Request Agency:	Not reported
Former Citation:	Not reported
Evaluation Date:	19950615
Evaluation Responsible Agency:	State
Found Violation:	Yes
Evaluation Type Description:	FOCUSED COMPLIANCE INSPECTION
Evaluation Responsible Person Identifier:	WADAS
Evaluation Responsible Sub-Organization:	NW
Actual Return to Compliance Date:	19950719
Scheduled Compliance Date:	19950722
Date of Request:	Not reported
Date Response Received:	Not reported
Request Agency:	Not reported
Former Citation:	Not reported
Evaluation Date:	20000915
Evaluation Responsible Agency:	State
Found Violation:	Yes
Evaluation Type Description:	COMPLIANCE EVALUATION INSPECTION ON-SITE
Evaluation Responsible Person Identifier:	WAJDH
Evaluation Responsible Sub-Organization:	NW
Actual Return to Compliance Date:	20010319
Scheduled Compliance Date:	20001115
Date of Request:	Not reported
Date Response Received:	Not reported
Request Agency:	Not reported
Former Citation:	Not reported
Evaluation Date:	19990316
Evaluation Responsible Agency:	State

Map ID
Direction
Distance
Elevation

MAP FINDINGS

Site

Database(s)

EDR ID Number
EPA ID Number

METAL FINISHING INCORPORATED (Continued)

1000252105

Found Violation:	Yes
Evaluation Type Description:	COMPLIANCE EVALUATION INSPECTION ON-SITE
Evaluation Responsible Person Identifier:	WAJDH
Evaluation Responsible Sub-Organization:	NW
Actual Return to Compliance Date:	20000615
Scheduled Compliance Date:	19990530
Date of Request:	Not reported
Date Response Received:	Not reported
Request Agency:	Not reported
Former Citation:	Not reported
Evaluation Date:	20030116
Evaluation Responsible Agency:	State
Found Violation:	Yes
Evaluation Type Description:	COMPLIANCE EVALUATION INSPECTION ON-SITE
Evaluation Responsible Person Identifier:	WAWJW
Evaluation Responsible Sub-Organization:	NW
Actual Return to Compliance Date:	20030407
Scheduled Compliance Date:	20030316
Date of Request:	Not reported
Date Response Received:	Not reported
Request Agency:	Not reported
Former Citation:	Not reported
Evaluation Date:	20131113
Evaluation Responsible Agency:	State
Found Violation:	Yes
Evaluation Type Description:	COMPLIANCE EVALUATION INSPECTION ON-SITE
Evaluation Responsible Person Identifier:	WAEJK
Evaluation Responsible Sub-Organization:	NW
Actual Return to Compliance Date:	20140124
Scheduled Compliance Date:	20140116
Date of Request:	Not reported
Date Response Received:	Not reported
Request Agency:	Not reported
Former Citation:	Not reported
Evaluation Date:	20180403
Evaluation Responsible Agency:	State
Found Violation:	Yes
Evaluation Type Description:	COMPLIANCE EVALUATION INSPECTION ON-SITE
Evaluation Responsible Person Identifier:	WACMF
Evaluation Responsible Sub-Organization:	NW
Actual Return to Compliance Date:	20180813
Scheduled Compliance Date:	20180810
Date of Request:	Not reported
Date Response Received:	Not reported
Request Agency:	Not reported
Former Citation:	Not reported
Evaluation Date:	20170227
Evaluation Responsible Agency:	State
Found Violation:	Yes
Evaluation Type Description:	SIGNIFICANT NON-COMPLIER
Evaluation Responsible Person Identifier:	WAMCQ
Evaluation Responsible Sub-Organization:	NW
Actual Return to Compliance Date:	20170428

Map ID
Direction
Distance
Elevation

MAP FINDINGS

Site

Database(s)

EDR ID Number
EPA ID Number

METAL FINISHING INCORPORATED (Continued)

1000252105

Scheduled Compliance Date:	20170512
Date of Request:	Not reported
Date Response Received:	Not reported
Request Agency:	Not reported
Former Citation:	Not reported
Evaluation Date:	20180403
Evaluation Responsible Agency:	State
Found Violation:	Yes
Evaluation Type Description:	COMPLIANCE EVALUATION INSPECTION ON-SITE
Evaluation Responsible Person Identifier:	WACMF
Evaluation Responsible Sub-Organization:	NW
Actual Return to Compliance Date:	20180813
Scheduled Compliance Date:	20180810
Date of Request:	Not reported
Date Response Received:	Not reported
Request Agency:	Not reported
Former Citation:	Not reported
Evaluation Date:	20180403
Evaluation Responsible Agency:	State
Found Violation:	Yes
Evaluation Type Description:	COMPLIANCE EVALUATION INSPECTION ON-SITE
Evaluation Responsible Person Identifier:	WACMF
Evaluation Responsible Sub-Organization:	NW
Actual Return to Compliance Date:	20180813
Scheduled Compliance Date:	20180810
Date of Request:	Not reported
Date Response Received:	Not reported
Request Agency:	Not reported
Former Citation:	Not reported
Evaluation Date:	20091215
Evaluation Responsible Agency:	State
Found Violation:	Yes
Evaluation Type Description:	COMPLIANCE EVALUATION INSPECTION ON-SITE
Evaluation Responsible Person Identifier:	WAWJW
Evaluation Responsible Sub-Organization:	NW
Actual Return to Compliance Date:	20100217
Scheduled Compliance Date:	20100205
Date of Request:	Not reported
Date Response Received:	Not reported
Request Agency:	Not reported
Former Citation:	Not reported
Evaluation Date:	20000915
Evaluation Responsible Agency:	State
Found Violation:	Yes
Evaluation Type Description:	COMPLIANCE EVALUATION INSPECTION ON-SITE
Evaluation Responsible Person Identifier:	WAJDH
Evaluation Responsible Sub-Organization:	NW
Actual Return to Compliance Date:	20010302
Scheduled Compliance Date:	20001115
Date of Request:	Not reported
Date Response Received:	Not reported
Request Agency:	Not reported
Former Citation:	Not reported

Map ID
Direction
Distance
Elevation

MAP FINDINGS

Site

Database(s)

EDR ID Number
EPA ID Number

METAL FINISHING INCORPORATED (Continued)

1000252105

Evaluation Date: 19990908
Evaluation Responsible Agency: State
Found Violation: Yes
Evaluation Type Description: COMPLIANCE EVALUATION INSPECTION ON-SITE
Evaluation Responsible Person Identifier: WAJDH
Evaluation Responsible Sub-Organization: NW
Actual Return to Compliance Date: 19991222
Scheduled Compliance Date: 19991222
Date of Request: Not reported
Date Response Received: Not reported
Request Agency: Not reported
Former Citation: Not reported

Evaluation Date: 20030116
Evaluation Responsible Agency: State
Found Violation: Yes
Evaluation Type Description: COMPLIANCE EVALUATION INSPECTION ON-SITE
Evaluation Responsible Person Identifier: WAWJW
Evaluation Responsible Sub-Organization: NW
Actual Return to Compliance Date: 20030407
Scheduled Compliance Date: 20030414
Date of Request: Not reported
Date Response Received: Not reported
Request Agency: Not reported
Former Citation: Not reported

Evaluation Date: 19990316
Evaluation Responsible Agency: State
Found Violation: Yes
Evaluation Type Description: COMPLIANCE EVALUATION INSPECTION ON-SITE
Evaluation Responsible Person Identifier: WAJDH
Evaluation Responsible Sub-Organization: NW
Actual Return to Compliance Date: 19990329
Scheduled Compliance Date: 19990425
Date of Request: Not reported
Date Response Received: Not reported
Request Agency: Not reported
Former Citation: Not reported

Evaluation Date: 19990908
Evaluation Responsible Agency: State
Found Violation: Yes
Evaluation Type Description: COMPLIANCE EVALUATION INSPECTION ON-SITE
Evaluation Responsible Person Identifier: WAJDH
Evaluation Responsible Sub-Organization: NW
Actual Return to Compliance Date: 20001227
Scheduled Compliance Date: 19991222
Date of Request: Not reported
Date Response Received: Not reported
Request Agency: Not reported
Former Citation: Not reported

Evaluation Date: 20131113
Evaluation Responsible Agency: State
Found Violation: Yes
Evaluation Type Description: COMPLIANCE EVALUATION INSPECTION ON-SITE
Evaluation Responsible Person Identifier: WAEJK

Map ID
Direction
Distance
Elevation

MAP FINDINGS

Site

Database(s)

EDR ID Number
EPA ID Number

METAL FINISHING INCORPORATED (Continued)

1000252105

Evaluation Responsible Sub-Organization:	NW
Actual Return to Compliance Date:	20140124
Scheduled Compliance Date:	20140116
Date of Request:	Not reported
Date Response Received:	Not reported
Request Agency:	Not reported
Former Citation:	Not reported
Evaluation Date:	20030116
Evaluation Responsible Agency:	State
Found Violation:	Yes
Evaluation Type Description:	COMPLIANCE EVALUATION INSPECTION ON-SITE
Evaluation Responsible Person Identifier:	WAWJW
Evaluation Responsible Sub-Organization:	NW
Actual Return to Compliance Date:	20030407
Scheduled Compliance Date:	20030411
Date of Request:	Not reported
Date Response Received:	Not reported
Request Agency:	Not reported
Former Citation:	Not reported
Evaluation Date:	19990908
Evaluation Responsible Agency:	State
Found Violation:	Yes
Evaluation Type Description:	COMPLIANCE EVALUATION INSPECTION ON-SITE
Evaluation Responsible Person Identifier:	WAJDH
Evaluation Responsible Sub-Organization:	NW
Actual Return to Compliance Date:	19991222
Scheduled Compliance Date:	19991222
Date of Request:	Not reported
Date Response Received:	Not reported
Request Agency:	Not reported
Former Citation:	Not reported
Evaluation Date:	20151023
Evaluation Responsible Agency:	State
Found Violation:	Yes
Evaluation Type Description:	COMPLIANCE EVALUATION INSPECTION ON-SITE
Evaluation Responsible Person Identifier:	WACMF
Evaluation Responsible Sub-Organization:	NW
Actual Return to Compliance Date:	20151112
Scheduled Compliance Date:	20151106
Date of Request:	Not reported
Date Response Received:	Not reported
Request Agency:	Not reported
Former Citation:	Not reported
Evaluation Date:	20151023
Evaluation Responsible Agency:	State
Found Violation:	Yes
Evaluation Type Description:	COMPLIANCE EVALUATION INSPECTION ON-SITE
Evaluation Responsible Person Identifier:	WACMF
Evaluation Responsible Sub-Organization:	NW
Actual Return to Compliance Date:	20160722
Scheduled Compliance Date:	20160307
Date of Request:	Not reported
Date Response Received:	Not reported

Map ID
Direction
Distance
Elevation

MAP FINDINGS

Site

Database(s)

EDR ID Number
EPA ID Number

METAL FINISHING INCORPORATED (Continued)

1000252105

Request Agency:	Not reported
Former Citation:	Not reported
Evaluation Date:	20061108
Evaluation Responsible Agency:	State
Found Violation:	Yes
Evaluation Type Description:	COMPLIANCE EVALUATION INSPECTION ON-SITE
Evaluation Responsible Person Identifier:	WARMB
Evaluation Responsible Sub-Organization:	NW
Actual Return to Compliance Date:	20070118
Scheduled Compliance Date:	20070108
Date of Request:	Not reported
Date Response Received:	Not reported
Request Agency:	Not reported
Former Citation:	Not reported
Evaluation Date:	20151023
Evaluation Responsible Agency:	State
Found Violation:	Yes
Evaluation Type Description:	COMPLIANCE EVALUATION INSPECTION ON-SITE
Evaluation Responsible Person Identifier:	WACMF
Evaluation Responsible Sub-Organization:	NW
Actual Return to Compliance Date:	20160722
Scheduled Compliance Date:	20160307
Date of Request:	Not reported
Date Response Received:	Not reported
Request Agency:	Not reported
Former Citation:	Not reported

FINDS:

Registry ID: 110070748577

[Click Here:](#)

Environmental Interest/Information System:

HAZARDOUS WASTE BIENNIAL REPORTER

Registry ID: 110000843348

[Click Here:](#)

Environmental Interest/Information System:

Washington Facility / Site Identification System (WA-FSIS) provides a means to query and display data maintained by the Washington Department of Ecology. This system contains key information for each facility/site that is currently, or has been, of interest to the Air Quality, Dam Safety, Hazardous Waste, Toxics Cleanup, and Water Quality Programs.

NCDB (National Compliance Data Base) supports implementation of the Federal Insecticide, Fungicide, and Rodenticide Act (FIFRA) and the

Map ID
Direction
Distance
Elevation

MAP FINDINGS

Site

Database(s)

EDR ID Number
EPA ID Number

METAL FINISHING INCORPORATED (Continued)

1000252105

Toxic Substances Control Act (TSCA). The system tracks inspections in regions and states with cooperative agreements, enforcement actions, and settlements.

US National Pollutant Discharge Elimination System (NPDES) module of the Compliance Information System (ICIS) tracks surface water permits issued under the Clean Water Act. Under NPDES, all facilities that discharge pollutants from any point source into waters of the United States are required to obtain a permit. The permit will likely contain limits on what can be discharged, impose monitoring and reporting requirements, and include other provisions to ensure that the discharge does not adversely affect water quality.

OSHA ESTABLISHMENT

RCRAInfo is a national information system that supports the Resource Conservation and Recovery Act (RCRA) program through the tracking of events and activities related to facilities that generate, transport, and treat, store, or dispose of hazardous waste. RCRAInfo allows RCRA program staff to track the notification, permit, compliance, and corrective action activities required under RCRA.

[Click this hyperlink](#) while viewing on your computer to access additional FINDS: detail in the EDR Site Report.

ECHO:

Envid: 1000252105
Registry ID: 110000843348
DFR URL: <http://echo.epa.gov/detailed-facility-report?fid=110000843348>
Name: METAL FINISHING INCORPORATED
Address: 4000 88TH ST NE
City,State,Zip: MARYSVILLE, WA 98270

HAZNET:

Name: METAL FINISHING INC
Address: 4000 88TH ST NE
Address 2: Not reported
City,State,Zip: MARYSVILLE, WA 982707230
Contact: BRIAN LOWE
Telephone: 3606591971
Mailing Name: Not reported
Mailing Address: 4000 88TH ST NE

Year: 2009
Gepaid: WAD156908741
TSD EPA ID: CAD980884183
CA Waste Code: 352 - Other organic solids
Disposal Method: H141 - Storage, Bulking, And/Or Transfer Off Site--No Treatment/Reovery (H010-H129) Or (H131-H135)
Tons: 0.175

Year: 2009
Gepaid: WAD156908741
TSD EPA ID: CAD980884183
CA Waste Code: 181 - Other inorganic solid waste
Disposal Method: H141 - Storage, Bulking, And/Or Transfer Off Site--No Treatment/Reovery (H010-H129) Or (H131-H135)
Tons: 1.475

Year: 2008

Map ID
Direction
Distance
Elevation

MAP FINDINGS

Site

Database(s)

EDR ID Number
EPA ID Number

METAL FINISHING INCORPORATED (Continued)

1000252105

Gepaid: WAD156908741
TSD EPA ID: CAD980884183
CA Waste Code: 343 - Unspecified organic liquid mixture
Disposal Method: H061 - Fuel Blending Prior To Energy Recovery At Another Site
Tons: 0.125

Year: 2008
Gepaid: WAD156908741
TSD EPA ID: CAD980804183
CA Waste Code: -
Disposal Method: -
Tons: 0.125

Year: 2008
Gepaid: WAD156908741
TSD EPA ID: CAD980884183
CA Waste Code: -
Disposal Method: H141 - Storage, Bulking, And/Or Transfer Off Site--No Treatment/Reovery (H010-H129) Or (H131-H135)
Tons: 0.3

Year: 2007
Gepaid: WAD156908741
TSD EPA ID: CAD980884183
CA Waste Code: 352 - Other organic solids
Disposal Method: H141 - Storage, Bulking, And/Or Transfer Off Site--No Treatment/Reovery (H010-H129) Or (H131-H135)
Tons: 0.5

Year: 2007
Gepaid: WAD156908741
TSD EPA ID: CAD980884183
CA Waste Code: 181 - Other inorganic solid waste
Disposal Method: H141 - Storage, Bulking, And/Or Transfer Off Site--No Treatment/Reovery (H010-H129) Or (H131-H135)
Tons: 3.15

Year: 2007
Gepaid: WAD156908741
TSD EPA ID: CAD980884183
CA Waste Code: 343 - Unspecified organic liquid mixture
Disposal Method: H141 - Storage, Bulking, And/Or Transfer Off Site--No Treatment/Reovery (H010-H129) Or (H131-H135)
Tons: 0.412

Year: 2000
Gepaid: WAD156908741
TSD EPA ID: CAT080033681
CA Waste Code: 135 - Unspecified aqueous solution
Disposal Method: R01 - Recycler
Tons: 0.231

Year: 2000
Gepaid: WAD156908741
TSD EPA ID: CAT080033681
CA Waste Code: 121 - Alkaline solution (pH >= 12.5) with metals
Disposal Method: R01 - Recycler

Map ID
Direction
Distance
Elevation

MAP FINDINGS

Site

Database(s)

EDR ID Number
EPA ID Number

METAL FINISHING INCORPORATED (Continued)

1000252105

Tons: 0.2293

[Click this hyperlink](#) while viewing on your computer to access 11 additional CA HAZNET: record(s) in the EDR Site Report.

Additional Info:

Year:	2000
Gen EPA ID:	WAD156908741
Shipment Date:	20000313
Creation Date:	6/7/2000 0:00:00
Receipt Date:	20000324
Manifest ID:	99099039
Trans EPA ID:	CAL931024038
Trans Name:	Not reported
Trans 2 EPA ID:	CAD076548635
Trans 2 Name:	Not reported
TSDF EPA ID:	CAT080033681
Trans Name:	Not reported
TSDF Alt EPA ID:	Not reported
TSDF Alt Name:	Not reported
Waste Code Description:	135 - Unspecified aqueous solution
RCRA Code:	D007
Meth Code:	D80 - Disposal, Land Fill
Quantity Tons:	0.231
Waste Quantity:	55
Quantity Unit:	G
Additional Code 1:	Not reported
Additional Code 2:	Not reported
Additional Code 3:	Not reported
Additional Code 4:	Not reported
Additional Code 5:	Not reported
Shipment Date:	20000126
Creation Date:	5/3/2000 0:00:00
Receipt Date:	20000224
Manifest ID:	99098995
Trans EPA ID:	CAL931024038
Trans Name:	Not reported
Trans 2 EPA ID:	CAD076548635
Trans 2 Name:	Not reported
TSDF EPA ID:	CAT080033681
Trans Name:	Not reported
TSDF Alt EPA ID:	Not reported
TSDF Alt Name:	Not reported
Waste Code Description:	135 - Unspecified aqueous solution
RCRA Code:	D007
Meth Code:	R01 - Recycler
Quantity Tons:	0.231
Waste Quantity:	55
Quantity Unit:	G
Additional Code 1:	Not reported
Additional Code 2:	Not reported
Additional Code 3:	Not reported
Additional Code 4:	Not reported
Additional Code 5:	Not reported

Map ID
Direction
Distance
Elevation

MAP FINDINGS

Site

Database(s)

EDR ID Number
EPA ID Number

METAL FINISHING INCORPORATED (Continued)

1000252105

Shipment Date: 20000126
Creation Date: 5/3/2000 0:00:00
Receipt Date: 20000224
Manifest ID: 99098995
Trans EPA ID: CAL931024038
Trans Name: Not reported
Trans 2 EPA ID: CAD076548635
Trans 2 Name: Not reported
TSDf EPA ID: CAT080033681
Trans Name: Not reported
TSDf Alt EPA ID: Not reported
TSDf Alt Name: Not reported
Waste Code Description: 121 - Alkaline solution (pH >12.5) with metals (antimony, arsenic, barium, beryllium, cadmium, chromium, cobalt, copper, lead, mercury, molybdenum, nickel, selenium, silver, thallium, vanadium, and zinc D002
RCRA Code:
Meth Code: R01 - Recycler
Quantity Tons: 0.2293
Waste Quantity: 55
Quantity Unit: G
Additional Code 1: Not reported
Additional Code 2: Not reported
Additional Code 3: Not reported
Additional Code 4: Not reported
Additional Code 5: Not reported

Additional Info:

Year: 1997
Gen EPA ID: WAD156908741

Shipment Date: 19971211
Creation Date: 7/23/1998 0:00:00
Receipt Date: 19971228
Manifest ID: 96520278
Trans EPA ID: CAD009452657
Trans Name: Not reported
Trans 2 EPA ID: CA0000367755
Trans 2 Name: Not reported
TSDf EPA ID: CAD009452657
Trans Name: Not reported
TSDf Alt EPA ID: Not reported
TSDf Alt Name: Not reported
Waste Code Description: 723 - Liquids with chromium (VI) > 500 mg/l
RCRA Code: D007
Meth Code: T03 - Treatment, Incineration
Quantity Tons: 0.2
Waste Quantity: 400
Quantity Unit: P
Additional Code 1: Not reported
Additional Code 2: Not reported
Additional Code 3: Not reported
Additional Code 4: Not reported
Additional Code 5: Not reported

Shipment Date: 19971211
Creation Date: 7/23/1998 0:00:00
Receipt Date: 19971228

Map ID
Direction
Distance
Elevation

MAP FINDINGS

Site

Database(s)

EDR ID Number
EPA ID Number

METAL FINISHING INCORPORATED (Continued)

1000252105

Manifest ID: 96520278
Trans EPA ID: CAD009452657
Trans Name: Not reported
Trans 2 EPA ID: CA0000367755
Trans 2 Name: Not reported
TSDf EPA ID: CAD009452657
Trans Name: Not reported
TSDf Alt EPA ID: Not reported
TSDf Alt Name: Not reported
Waste Code Description: 214 - Unspecified solvent mixture
RCRA Code: D001
Meth Code: R01 - Recycler
Quantity Tons: 0.2
Waste Quantity: 400
Quantity Unit: P
Additional Code 1: Not reported
Additional Code 2: Not reported
Additional Code 3: Not reported
Additional Code 4: Not reported
Additional Code 5: Not reported

Shipment Date: 19971022
Creation Date: 7/23/1998 0:00:00
Receipt Date: 19971031
Manifest ID: 96520077
Trans EPA ID: CAD009452657
Trans Name: Not reported
Trans 2 EPA ID: CA0000367755
Trans 2 Name: Not reported
TSDf EPA ID: CAD009452657
Trans Name: Not reported
TSDf Alt EPA ID: Not reported
TSDf Alt Name: Not reported
Waste Code Description: 214 - Unspecified solvent mixture
RCRA Code: D001
Meth Code: R01 - Recycler
Quantity Tons: 0.6
Waste Quantity: 1200
Quantity Unit: P
Additional Code 1: Not reported
Additional Code 2: Not reported
Additional Code 3: Not reported
Additional Code 4: Not reported
Additional Code 5: Not reported

Shipment Date: 19970923
Creation Date: 7/23/1998 0:00:00
Receipt Date: 19971001
Manifest ID: 96520044
Trans EPA ID: CAD009452657
Trans Name: Not reported
Trans 2 EPA ID: CAD000367755
Trans 2 Name: Not reported
TSDf EPA ID: CAD009452657
Trans Name: Not reported
TSDf Alt EPA ID: Not reported
TSDf Alt Name: Not reported

Map ID
Direction
Distance
Elevation

MAP FINDINGS

Site

Database(s)

EDR ID Number
EPA ID Number

METAL FINISHING INCORPORATED (Continued)

1000252105

Waste Code Description: 214 - Unspecified solvent mixture
RCRA Code: D001
Meth Code: R01 - Recycler
Quantity Tons: 0.4
Waste Quantity: 800
Quantity Unit: P
Additional Code 1: Not reported
Additional Code 2: Not reported
Additional Code 3: Not reported
Additional Code 4: Not reported
Additional Code 5: Not reported

Shipment Date: 19970729
Creation Date: 12/4/1997 0:00:00
Receipt Date: 19970802
Manifest ID: 96518497
Trans EPA ID: CAD009452657
Trans Name: Not reported
Trans 2 EPA ID: CA0000367755
Trans 2 Name: Not reported
TSDf EPA ID: CAD009452657
Trans Name: Not reported
TSDf Alt EPA ID: Not reported
TSDf Alt Name: Not reported
Waste Code Description: 214 - Unspecified solvent mixture
RCRA Code: D001
Meth Code: R01 - Recycler
Quantity Tons: 0.4
Waste Quantity: 800
Quantity Unit: P
Additional Code 1: Not reported
Additional Code 2: Not reported
Additional Code 3: Not reported
Additional Code 4: Not reported
Additional Code 5: Not reported

Shipment Date: 19970618
Creation Date: 12/4/1997 0:00:00
Receipt Date: 19970624
Manifest ID: 96518457
Trans EPA ID: CAD009452657
Trans Name: Not reported
Trans 2 EPA ID: CA0000367755
Trans 2 Name: Not reported
TSDf EPA ID: CAD009452657
Trans Name: Not reported
TSDf Alt EPA ID: Not reported
TSDf Alt Name: Not reported
Waste Code Description: 214 - Unspecified solvent mixture
RCRA Code: D001
Meth Code: R01 - Recycler
Quantity Tons: 0.45
Waste Quantity: 900
Quantity Unit: P
Additional Code 1: Not reported
Additional Code 2: Not reported
Additional Code 3: Not reported

Map ID
Direction
Distance
Elevation

MAP FINDINGS

Site

Database(s)

EDR ID Number
EPA ID Number

METAL FINISHING INCORPORATED (Continued)

1000252105

Additional Code 4: Not reported
Additional Code 5: Not reported

Additional Info:

Year: 2009
Gen EPA ID: WAD156908741

Shipment Date: 20091104
Creation Date: 1/8/2010 18:30:56
Receipt Date: 20091119
Manifest ID: 001364693JJK
Trans EPA ID: CAD983649880
Trans Name: GENERAL ENVIRONMENTAL MANAGEMENT INC
Trans 2 EPA ID: Not reported
Trans 2 Name: Not reported
TSDf EPA ID: CAD980884183
Trans Name: GEM RANCHO CORDOVA LLC
TSDf Alt EPA ID: Not reported
TSDf Alt Name: Not reported
Waste Code Description: 181 - Other inorganic solid waste Organics
RCRA Code: D007
Meth Code: H141 - Storage, Bulking, And/Or Transfer Off Site--No Treatment/Reovery (H010-H129) Or (H131-H135)

Quantity Tons: 0.125
Waste Quantity: 250
Quantity Unit: P
Additional Code 1: Not reported
Additional Code 2: Not reported
Additional Code 3: Not reported
Additional Code 4: Not reported
Additional Code 5: Not reported

Shipment Date: 20091104
Creation Date: 1/8/2010 18:30:56
Receipt Date: 20091119
Manifest ID: 001364693JJK
Trans EPA ID: CAD983649880
Trans Name: GENERAL ENVIRONMENTAL MANAGEMENT INC
Trans 2 EPA ID: Not reported
Trans 2 Name: Not reported
TSDf EPA ID: CAD980884183
Trans Name: GEM RANCHO CORDOVA LLC
TSDf Alt EPA ID: Not reported
TSDf Alt Name: Not reported
Waste Code Description: 181 - Other inorganic solid waste Organics
RCRA Code: F019
Meth Code: H141 - Storage, Bulking, And/Or Transfer Off Site--No Treatment/Reovery (H010-H129) Or (H131-H135)

Quantity Tons: 0.6
Waste Quantity: 1200
Quantity Unit: P
Additional Code 1: D007
Additional Code 2: Not reported
Additional Code 3: Not reported
Additional Code 4: Not reported
Additional Code 5: Not reported

Map ID
Direction
Distance
Elevation

MAP FINDINGS

Site

Database(s)

EDR ID Number
EPA ID Number

METAL FINISHING INCORPORATED (Continued)

1000252105

Shipment Date: 20091104
Creation Date: 9/18/2012 22:15:10
Receipt Date: Not reported
Manifest ID: 001364692JJK
Trans EPA ID: CAD983649880
Trans Name: GENERAL ENVIRONMENTAL MANAGEMENT INC
Trans 2 EPA ID: Not reported
Trans 2 Name: Not reported
TSDf EPA ID: NVT330010000
Trans Name: US ECOLOGY CORP
TSDf Alt EPA ID: Not reported
TSDf Alt Name: Not reported
Waste Code Description: - Not reported
RCRA Code: D007
Meth Code: - Not reported
Quantity Tons: 0.2
Waste Quantity: 400
Quantity Unit: P
Additional Code 1: Not reported
Additional Code 2: Not reported
Additional Code 3: Not reported
Additional Code 4: Not reported
Additional Code 5: Not reported

Shipment Date: 20090904
Creation Date: 10/12/2009 18:30:08
Receipt Date: 20090915
Manifest ID: 001365919JJK
Trans EPA ID: CAD983649880
Trans Name: GENERAL ENVIRONMENTAL MANAGEMENT INC
Trans 2 EPA ID: Not reported
Trans 2 Name: Not reported
TSDf EPA ID: CAD980884183
Trans Name: GEM RANCHO CORDOVA LLC
TSDf Alt EPA ID: Not reported
TSDf Alt Name: Not reported
Waste Code Description: 181 - Other inorganic solid waste Organics
RCRA Code: F019
Meth Code: H141 - Storage, Bulking, And/Or Transfer Off Site--No Treatment/Reovery (H010-H129) Or (H131-H135)
Quantity Tons: 0.75
Waste Quantity: 1500
Quantity Unit: P
Additional Code 1: D007
Additional Code 2: Not reported
Additional Code 3: Not reported
Additional Code 4: Not reported
Additional Code 5: Not reported

Shipment Date: 20090430
Creation Date: 10/6/2009 18:30:28
Receipt Date: 20090608
Manifest ID: 001365812JJK
Trans EPA ID: CAD983649880
Trans Name: GENERAL ENVIRONMENTAL MANAGEMENT INC
Trans 2 EPA ID: CAR000053405
Trans 2 Name: ISLAND ENVIRONMENTAL SERVICES

Map ID
Direction
Distance
Elevation

MAP FINDINGS

Site

Database(s)

EDR ID Number
EPA ID Number

METAL FINISHING INCORPORATED (Continued)

1000252105

TSDF EPA ID: NVT330010000
Trans Name: US ECOLOGY CORP
TSDF Alt EPA ID: Not reported
TSDF Alt Name: Not reported
Waste Code Description: - Not reported
RCRA Code: D007
Meth Code: H132 - Landfill Or Surface Impoundment That Will Be Closed As Landfill(To Include On-Site Treatment And/Or Stabilization)

Quantity Tons: 0.125
Waste Quantity: 250
Quantity Unit: P
Additional Code 1: Not reported
Additional Code 2: Not reported
Additional Code 3: Not reported
Additional Code 4: Not reported
Additional Code 5: Not reported

Shipment Date: 20090430
Creation Date: 10/6/2009 18:30:28
Receipt Date: 20090608
Manifest ID: 001365812JJK
Trans EPA ID: CAD983649880
Trans Name: GENERAL ENVIRONMENTAL MANAGEMENT INC
Trans 2 EPA ID: CAR000053405
Trans 2 Name: ISLAND ENVIRONMENTAL SERVICES
TSDF EPA ID: NVT330010000
Trans Name: US ECOLOGY CORP
TSDF Alt EPA ID: Not reported
TSDF Alt Name: Not reported
Waste Code Description: - Not reported
RCRA Code: D002
Meth Code: H132 - Landfill Or Surface Impoundment That Will Be Closed As Landfill(To Include On-Site Treatment And/Or Stabilization)

Quantity Tons: 0.7
Waste Quantity: 1400
Quantity Unit: P
Additional Code 1: Not reported
Additional Code 2: Not reported
Additional Code 3: Not reported
Additional Code 4: Not reported
Additional Code 5: Not reported

Shipment Date: 20090325
Creation Date: 4/21/2009 18:30:09
Receipt Date: 20090330
Manifest ID: 001365775JJK
Trans EPA ID: CAD983649880
Trans Name: GENERAL ENVIRONMENTAL MANAGEMENT INC
Trans 2 EPA ID: Not reported
Trans 2 Name: Not reported
TSDF EPA ID: CAD980884183
Trans Name: GEM RANCHO CORDOVA LLC
TSDF Alt EPA ID: Not reported
TSDF Alt Name: Not reported
Waste Code Description: 352 - Other organic solids
RCRA Code: F005
Meth Code: H141 - Storage, Bulking, And/Or Transfer Off Site--No

Map ID
Direction
Distance
Elevation

MAP FINDINGS

Site

Database(s)

EDR ID Number
EPA ID Number

METAL FINISHING INCORPORATED (Continued)

1000252105

Quantity Tons:	0.175
Waste Quantity:	350
Quantity Unit:	P
Additional Code 1:	F003
Additional Code 2:	D035
Additional Code 3:	Not reported
Additional Code 4:	Not reported
Additional Code 5:	Not reported
Shipment Date:	20090325
Creation Date:	7/31/2009 18:30:21
Receipt Date:	20090413
Manifest ID:	001365774JJK
Trans EPA ID:	CAD983649880
Trans Name:	GENERAL ENVIRONMENTAL MANAGEMENT INC
Trans 2 EPA ID:	Not reported
Trans 2 Name:	Not reported
TSDF EPA ID:	NVT330010000
Trans Name:	US ECOLOGY CORP
TSDF Alt EPA ID:	Not reported
TSDF Alt Name:	Not reported
Waste Code Description:	- Not reported
RCRA Code:	F019
Meth Code:	H132 - Landfill Or Surface Impoundment That Will Be Closed As Landfill(To Include On-Site Treatment And/Or Stabilization)
Quantity Tons:	0.6
Waste Quantity:	1200
Quantity Unit:	P
Additional Code 1:	D007
Additional Code 2:	Not reported
Additional Code 3:	Not reported
Additional Code 4:	Not reported
Additional Code 5:	Not reported
Additional Info:	
Year:	1999
Gen EPA ID:	WAD156908741
Shipment Date:	19991221
Creation Date:	3/22/2000 0:00:00
Receipt Date:	20000114
Manifest ID:	99098982
Trans EPA ID:	CAL931024038
Trans Name:	Not reported
Trans 2 EPA ID:	CAD076548635
Trans 2 Name:	Not reported
TSDF EPA ID:	CAT080033681
Trans Name:	Not reported
TSDF Alt EPA ID:	Not reported
TSDF Alt Name:	Not reported
Waste Code Description:	331 - Off-specification, aged, or surplus organics
RCRA Code:	Not reported
Meth Code:	R01 - Recycler
Quantity Tons:	0.0132
Waste Quantity:	4
Quantity Unit:	G

Map ID
Direction
Distance
Elevation

MAP FINDINGS

Site

Database(s)

EDR ID Number
EPA ID Number

METAL FINISHING INCORPORATED (Continued)

1000252105

Additional Code 1:	Not reported
Additional Code 2:	Not reported
Additional Code 3:	Not reported
Additional Code 4:	Not reported
Additional Code 5:	Not reported
Shipment Date:	19991221
Creation Date:	3/22/2000 0:00:00
Receipt Date:	20000114
Manifest ID:	99098982
Trans EPA ID:	CAL931024038
Trans Name:	Not reported
Trans 2 EPA ID:	CAD076548635
Trans 2 Name:	Not reported
TSDf EPA ID:	CAT080033681
Trans Name:	Not reported
TSDf Alt EPA ID:	Not reported
TSDf Alt Name:	Not reported
Waste Code Description:	331 - Off-specification, aged, or surplus organics
RCRA Code:	Not reported
Meth Code:	R01 - Recycler
Quantity Tons:	0.0165
Waste Quantity:	5
Quantity Unit:	G
Additional Code 1:	Not reported
Additional Code 2:	Not reported
Additional Code 3:	Not reported
Additional Code 4:	Not reported
Additional Code 5:	Not reported
Shipment Date:	19991221
Creation Date:	3/22/2000 0:00:00
Receipt Date:	20000114
Manifest ID:	99098982
Trans EPA ID:	CAL931024038
Trans Name:	Not reported
Trans 2 EPA ID:	CAD076548635
Trans 2 Name:	Not reported
TSDf EPA ID:	CAT080033681
Trans Name:	Not reported
TSDf Alt EPA ID:	Not reported
TSDf Alt Name:	Not reported
Waste Code Description:	141 - Off-specification, aged, or surplus inorganics
RCRA Code:	D002
Meth Code:	T01 - Treatment, Tank
Quantity Tons:	0.0291
Waste Quantity:	7
Quantity Unit:	G
Additional Code 1:	Not reported
Additional Code 2:	Not reported
Additional Code 3:	Not reported
Additional Code 4:	Not reported
Additional Code 5:	Not reported
Shipment Date:	19991221
Creation Date:	3/22/2000 0:00:00
Receipt Date:	20000114

Map ID
Direction
Distance
Elevation

MAP FINDINGS

Site

Database(s)

EDR ID Number
EPA ID Number

METAL FINISHING INCORPORATED (Continued)

1000252105

Manifest ID: 99098982
Trans EPA ID: CAL931024038
Trans Name: Not reported
Trans 2 EPA ID: CAD076548635
Trans 2 Name: Not reported
TSDf EPA ID: CAT080033681
Trans Name: Not reported
TSDf Alt EPA ID: Not reported
TSDf Alt Name: Not reported
Waste Code Description: 135 - Unspecified aqueous solution
RCRA Code: D007
Meth Code: D80 - Disposal, Land Fill
Quantity Tons: 0.231
Waste Quantity: 55
Quantity Unit: G
Additional Code 1: Not reported
Additional Code 2: Not reported
Additional Code 3: Not reported
Additional Code 4: Not reported
Additional Code 5: Not reported

Shipment Date: 19991123
Creation Date: 4/4/2000 0:00:00
Receipt Date: 20000105
Manifest ID: 99098973
Trans EPA ID: CAL931024038
Trans Name: Not reported
Trans 2 EPA ID: CAD076548635
Trans 2 Name: Not reported
TSDf EPA ID: CAT080033681
Trans Name: Not reported
TSDf Alt EPA ID: Not reported
TSDf Alt Name: Not reported
Waste Code Description: 135 - Unspecified aqueous solution
RCRA Code: D007
Meth Code: D80 - Disposal, Land Fill
Quantity Tons: 0.231
Waste Quantity: 55
Quantity Unit: G
Additional Code 1: Not reported
Additional Code 2: Not reported
Additional Code 3: Not reported
Additional Code 4: Not reported
Additional Code 5: Not reported

Shipment Date: 19991014
Creation Date: 1/11/2000 0:00:00
Receipt Date: 19991103
Manifest ID: 99098899
Trans EPA ID: CAL931024038
Trans Name: Not reported
Trans 2 EPA ID: CAD076548635
Trans 2 Name: Not reported
TSDf EPA ID: CAT080033681
Trans Name: Not reported
TSDf Alt EPA ID: CAT080033681
TSDf Alt Name: Not reported

Map ID
Direction
Distance
Elevation

MAP FINDINGS

Site

Database(s)

EDR ID Number
EPA ID Number

METAL FINISHING INCORPORATED (Continued)

1000252105

Waste Code Description: 135 - Unspecified aqueous solution
RCRA Code: D007
Meth Code: R01 - Recycler
Quantity Tons: 0.231
Waste Quantity: 55
Quantity Unit: G
Additional Code 1: Not reported
Additional Code 2: Not reported
Additional Code 3: Not reported
Additional Code 4: Not reported
Additional Code 5: Not reported

Shipment Date: 19991014
Creation Date: 2/15/2000 0:00:00
Receipt Date: 19991203
Manifest ID: 99098900
Trans EPA ID: CAL931024038
Trans Name: Not reported
Trans 2 EPA ID: CAD076548635
Trans 2 Name: Not reported
TSDf EPA ID: WAD991281767
Trans Name: Not reported
TSDf Alt EPA ID: Not reported
TSDf Alt Name: Not reported
Waste Code Description: 342 - Organic liquids with metals (see 121
RCRA Code: D007
Meth Code: T01 - Treatment, Tank
Quantity Tons: 0.2293
Waste Quantity: 55
Quantity Unit: G
Additional Code 1: Not reported
Additional Code 2: Not reported
Additional Code 3: Not reported
Additional Code 4: Not reported
Additional Code 5: Not reported

Shipment Date: 19990910
Creation Date: 11/18/1999 0:00:00
Receipt Date: 19990921
Manifest ID: 96521183
Trans EPA ID: CAD009452657
Trans Name: Not reported
Trans 2 EPA ID: CA0000367755
Trans 2 Name: Not reported
TSDf EPA ID: CAD009452657
Trans Name: Not reported
TSDf Alt EPA ID: Not reported
TSDf Alt Name: Not reported
Waste Code Description: 723 - Liquids with chromium (VI) > 500 mg/l
RCRA Code: D007
Meth Code: T03 - Treatment, Incineration
Quantity Tons: 0.075
Waste Quantity: 150
Quantity Unit: P
Additional Code 1: Not reported
Additional Code 2: Not reported
Additional Code 3: Not reported

Map ID
Direction
Distance
Elevation

MAP FINDINGS

Site

Database(s)

EDR ID Number
EPA ID Number

METAL FINISHING INCORPORATED (Continued)

1000252105

Additional Code 4:	Not reported
Additional Code 5:	Not reported
Shipment Date:	19990609
Creation Date:	10/28/1999 0:00:00
Receipt Date:	19990624
Manifest ID:	96521088
Trans EPA ID:	CAD009452657
Trans Name:	Not reported
Trans 2 EPA ID:	CA0000367755
Trans 2 Name:	Not reported
TSDf EPA ID:	CAD009452657
Trans Name:	Not reported
TSDf Alt EPA ID:	Not reported
TSDf Alt Name:	Not reported
Waste Code Description:	214 - Unspecified solvent mixture
RCRA Code:	D001
Meth Code:	R01 - Recycler
Quantity Tons:	0.175
Waste Quantity:	350
Quantity Unit:	P
Additional Code 1:	Not reported
Additional Code 2:	Not reported
Additional Code 3:	Not reported
Additional Code 4:	Not reported
Additional Code 5:	Not reported
Shipment Date:	19990609
Creation Date:	10/28/1999 0:00:00
Receipt Date:	19990624
Manifest ID:	96521088
Trans EPA ID:	CAD009452657
Trans Name:	Not reported
Trans 2 EPA ID:	CA0000367755
Trans 2 Name:	Not reported
TSDf EPA ID:	CAD009452657
Trans Name:	Not reported
TSDf Alt EPA ID:	Not reported
TSDf Alt Name:	Not reported
Waste Code Description:	723 - Liquids with chromium (VI) > 500 mg/l
RCRA Code:	D007
Meth Code:	T03 - Treatment, Incineration
Quantity Tons:	0.1
Waste Quantity:	200
Quantity Unit:	P
Additional Code 1:	Not reported
Additional Code 2:	Not reported
Additional Code 3:	Not reported
Additional Code 4:	Not reported
Additional Code 5:	Not reported
Additional Info:	
Year:	1998
Gen EPA ID:	WAD156908741
Shipment Date:	19981207
Creation Date:	2/8/1999 0:00:00

Map ID
Direction
Distance
Elevation

MAP FINDINGS

Site

Database(s)

EDR ID Number
EPA ID Number

METAL FINISHING INCORPORATED (Continued)

1000252105

Receipt Date: 19981222
Manifest ID: 96520906
Trans EPA ID: CAD009452657
Trans Name: Not reported
Trans 2 EPA ID: CA0000367755
Trans 2 Name: Not reported
TSDf EPA ID: CAD009452657
Trans Name: Not reported
TSDf Alt EPA ID: Not reported
TSDf Alt Name: Not reported
Waste Code Description: 214 - Unspecified solvent mixture
RCRA Code: D001
Meth Code: R01 - Recycler
Quantity Tons: 0.175
Waste Quantity: 350
Quantity Unit: P
Additional Code 1: Not reported
Additional Code 2: Not reported
Additional Code 3: Not reported
Additional Code 4: Not reported
Additional Code 5: Not reported

Shipment Date: 19981116
Creation Date: 1/13/1999 0:00:00
Receipt Date: 19981123
Manifest ID: 96232627
Trans EPA ID: CAD009452657
Trans Name: Not reported
Trans 2 EPA ID: CA0000367755
Trans 2 Name: Not reported
TSDf EPA ID: CAD009452657
Trans Name: Not reported
TSDf Alt EPA ID: Not reported
TSDf Alt Name: Not reported
Waste Code Description: 214 - Unspecified solvent mixture
RCRA Code: D001
Meth Code: R01 - Recycler
Quantity Tons: 0.2
Waste Quantity: 400
Quantity Unit: P
Additional Code 1: Not reported
Additional Code 2: Not reported
Additional Code 3: Not reported
Additional Code 4: Not reported
Additional Code 5: Not reported

Shipment Date: 19981008
Creation Date: 12/7/1998 0:00:00
Receipt Date: Not reported
Manifest ID: 96232577
Trans EPA ID: CAD009452657
Trans Name: Not reported
Trans 2 EPA ID: CA0000367755
Trans 2 Name: Not reported
TSDf EPA ID: CAD009452657
Trans Name: Not reported
TSDf Alt EPA ID: Not reported

Map ID
Direction
Distance
Elevation

MAP FINDINGS

Site

Database(s)

EDR ID Number
EPA ID Number

METAL FINISHING INCORPORATED (Continued)

1000252105

TSDF Alt Name: Not reported
Waste Code Description: 214 - Unspecified solvent mixture
RCRA Code: D001
Meth Code: R01 - Recycler
Quantity Tons: 0.35
Waste Quantity: 700
Quantity Unit: P
Additional Code 1: Not reported
Additional Code 2: Not reported
Additional Code 3: Not reported
Additional Code 4: Not reported
Additional Code 5: Not reported

Shipment Date: 19980902
Creation Date: 11/2/1998 0:00:00
Receipt Date: 19980915
Manifest ID: 96232531
Trans EPA ID: CAD009452657
Trans Name: Not reported
Trans 2 EPA ID: CA0000367755
Trans 2 Name: Not reported
TSDF EPA ID: CAD009452657
Trans Name: Not reported
TSDF Alt EPA ID: Not reported
TSDF Alt Name: Not reported
Waste Code Description: 214 - Unspecified solvent mixture
RCRA Code: D001
Meth Code: R01 - Recycler
Quantity Tons: 0.396
Waste Quantity: 110
Quantity Unit: G
Additional Code 1: Not reported
Additional Code 2: Not reported
Additional Code 3: Not reported
Additional Code 4: Not reported
Additional Code 5: Not reported

Shipment Date: 19980723
Creation Date: 9/15/1998 0:00:00
Receipt Date: 19980728
Manifest ID: 96520379
Trans EPA ID: CAD009452657
Trans Name: Not reported
Trans 2 EPA ID: CA0000367755
Trans 2 Name: Not reported
TSDF EPA ID: CAD009452657
Trans Name: Not reported
TSDF Alt EPA ID: Not reported
TSDF Alt Name: Not reported
Waste Code Description: 214 - Unspecified solvent mixture
RCRA Code: D001
Meth Code: R01 - Recycler
Quantity Tons: 0.375
Waste Quantity: 750
Quantity Unit: P
Additional Code 1: Not reported
Additional Code 2: Not reported

Map ID
Direction
Distance
Elevation

MAP FINDINGS

Site

Database(s)

EDR ID Number
EPA ID Number

METAL FINISHING INCORPORATED (Continued)

1000252105

Additional Code 3:	Not reported
Additional Code 4:	Not reported
Additional Code 5:	Not reported
Shipment Date:	19980604
Creation Date:	8/3/1998 0:00:00
Receipt Date:	19980613
Manifest ID:	96520312
Trans EPA ID:	CAD009452657
Trans Name:	Not reported
Trans 2 EPA ID:	CA0000367755
Trans 2 Name:	Not reported
TSDf EPA ID:	CAD009452657
Trans Name:	Not reported
TSDf Alt EPA ID:	Not reported
TSDf Alt Name:	Not reported
Waste Code Description:	214 - Unspecified solvent mixture
RCRA Code:	D001
Meth Code:	R01 - Recycler
Quantity Tons:	0.75
Waste Quantity:	1500
Quantity Unit:	P
Additional Code 1:	Not reported
Additional Code 2:	Not reported
Additional Code 3:	Not reported
Additional Code 4:	Not reported
Additional Code 5:	Not reported
Shipment Date:	19980421
Creation Date:	6/16/1998 0:00:00
Receipt Date:	19980427
Manifest ID:	96519545
Trans EPA ID:	CAD009452657
Trans Name:	Not reported
Trans 2 EPA ID:	CA0000367755
Trans 2 Name:	Not reported
TSDf EPA ID:	CAD009452657
Trans Name:	Not reported
TSDf Alt EPA ID:	Not reported
TSDf Alt Name:	Not reported
Waste Code Description:	214 - Unspecified solvent mixture
RCRA Code:	D001
Meth Code:	R01 - Recycler
Quantity Tons:	0.5
Waste Quantity:	1000
Quantity Unit:	P
Additional Code 1:	Not reported
Additional Code 2:	Not reported
Additional Code 3:	Not reported
Additional Code 4:	Not reported
Additional Code 5:	Not reported
Shipment Date:	19980310
Creation Date:	5/8/1998 0:00:00
Receipt Date:	19980315
Manifest ID:	96518847
Trans EPA ID:	CAD009452657

Map ID
Direction
Distance
Elevation

MAP FINDINGS

Site

Database(s)

EDR ID Number
EPA ID Number

METAL FINISHING INCORPORATED (Continued)

1000252105

Trans Name: Not reported
Trans 2 EPA ID: CA0000367755
Trans 2 Name: Not reported
TSDf EPA ID: CAD009452657
Trans Name: Not reported
TSDf Alt EPA ID: Not reported
TSDf Alt Name: Not reported
Waste Code Description: 214 - Unspecified solvent mixture
RCRA Code: D001
Meth Code: R01 - Recycler
Quantity Tons: 0.5
Waste Quantity: 1000
Quantity Unit: P
Additional Code 1: Not reported
Additional Code 2: Not reported
Additional Code 3: Not reported
Additional Code 4: Not reported
Additional Code 5: Not reported

Shipment Date: 19980127
Creation Date: 3/31/1998 0:00:00
Receipt Date: 19980202
Manifest ID: 96519357
Trans EPA ID: CAD009452657
Trans Name: Not reported
Trans 2 EPA ID: CA0000367755
Trans 2 Name: Not reported
TSDf EPA ID: CAD009452657
Trans Name: Not reported
TSDf Alt EPA ID: Not reported
TSDf Alt Name: Not reported
Waste Code Description: 214 - Unspecified solvent mixture
RCRA Code: D001
Meth Code: R01 - Recycler
Quantity Tons: 0.675
Waste Quantity: 1350
Quantity Unit: P
Additional Code 1: Not reported
Additional Code 2: Not reported
Additional Code 3: Not reported
Additional Code 4: Not reported
Additional Code 5: Not reported

Additional Info:

Year: 2008
Gen EPA ID: WAD156908741

Shipment Date: 20081015
Creation Date: 11/17/2008 18:30:08
Receipt Date: 20081017
Manifest ID: 001364538JJK
Trans EPA ID: CAD983649880
Trans Name: GENERAL ENVIRONMENTAL MANAGEMENT INC
Trans 2 EPA ID: Not reported
Trans 2 Name: Not reported
TSDf EPA ID: CAD980884183
Trans Name: GEM RANCHO CORDOVA LLC

Map ID
Direction
Distance
Elevation

MAP FINDINGS

Site

Database(s)

EDR ID Number
EPA ID Number

METAL FINISHING INCORPORATED (Continued)

1000252105

TSDF Alt EPA ID:	Not reported
TSDF Alt Name:	Not reported
Waste Code Description:	- Not reported
RCRA Code:	F005
Meth Code:	H141 - Storage, Bulking, And/Or Transfer Off Site--No Treatment/Reovery (H010-H129) Or (H131-H135)
Quantity Tons:	0.1
Waste Quantity:	200
Quantity Unit:	P
Additional Code 1:	F003
Additional Code 2:	D035
Additional Code 3:	Not reported
Additional Code 4:	Not reported
Additional Code 5:	Not reported
Shipment Date:	20080515
Creation Date:	8/8/2008 18:30:23
Receipt Date:	20080527
Manifest ID:	001368949JJK
Trans EPA ID:	CAD983649880
Trans Name:	GENERAL ENVIRONMENTAL MANAGEMENT INC
Trans 2 EPA ID:	NED986382133
Trans 2 Name:	SMITH SYSTEMS
TSDF EPA ID:	CAD980884183
Trans Name:	GEM RANCHO CORDOVA LLC
TSDF Alt EPA ID:	Not reported
TSDF Alt Name:	Not reported
Waste Code Description:	343 - Unspecified organic liquid mixture
RCRA Code:	F005
Meth Code:	H061 - Fuel Blending Prior To Energy Recovery At Another Site
Quantity Tons:	0.125
Waste Quantity:	250
Quantity Unit:	P
Additional Code 1:	D035
Additional Code 2:	D001
Additional Code 3:	Not reported
Additional Code 4:	Not reported
Additional Code 5:	Not reported
Shipment Date:	20080515
Creation Date:	8/28/2012 22:15:17
Receipt Date:	Not reported
Manifest ID:	001368951JJK
Trans EPA ID:	CAD983649880
Trans Name:	GENERAL ENVIRONMENTAL MANAGEMENT INC
Trans 2 EPA ID:	NED986382133
Trans 2 Name:	SMITH SYSTEMS
TSDF EPA ID:	KSD980633259
Trans Name:	SYSTECH ENVIRONMENTAL
TSDF Alt EPA ID:	CAD980804183
TSDF Alt Name:	GEM RANCHO CORDOVA LLC
Waste Code Description:	- Not reported
RCRA Code:	F005
Meth Code:	- Not reported
Quantity Tons:	0.125
Waste Quantity:	250
Quantity Unit:	P

Map ID
Direction
Distance
Elevation

MAP FINDINGS

Site

Database(s)

EDR ID Number
EPA ID Number

METAL FINISHING INCORPORATED (Continued)

1000252105

Additional Code 1: F003
Additional Code 2: D035
Additional Code 3: Not reported
Additional Code 4: Not reported
Additional Code 5: Not reported

Shipment Date: 20080321
Creation Date: 6/9/2008 18:30:24
Receipt Date: 20080331
Manifest ID: 001368771JJK
Trans EPA ID: CAD983649880
Trans Name: GENERAL ENVIRONMENTAL MANAGEMENT INC
Trans 2 EPA ID: NED986382133
Trans 2 Name: SMITH SYSTEMS
TSDf EPA ID: CAD980884183
Trans Name: GEM RANCHO CORDOVA LLC
TSDf Alt EPA ID: Not reported
TSDf Alt Name: Not reported
Waste Code Description: - Not reported
RCRA Code: F019
Meth Code: H141 - Storage, Bulking, And/Or Transfer Off Site--No Treatment/Reovery (H010-H129) Or (H131-H135)

Quantity Tons: 0.2
Waste Quantity: 400
Quantity Unit: P
Additional Code 1: D007
Additional Code 2: Not reported
Additional Code 3: Not reported
Additional Code 4: Not reported
Additional Code 5: Not reported

Additional Info:

Year: 2007
Gen EPA ID: WAD156908741

Shipment Date: 20071030
Creation Date: 1/8/2008 18:30:57
Receipt Date: 20071102
Manifest ID: 001368575JJK
Trans EPA ID: CAD983649880
Trans Name: GENERAL ENVIRONMENTAL MANAGEMENT INC
Trans 2 EPA ID: UTR000007708
Trans 2 Name: SLT EXPRESSWAY INC
TSDf EPA ID: CAD980884183
Trans Name: GEM RANCHO CORDOVA LLC
TSDf Alt EPA ID: Not reported
TSDf Alt Name: Not reported
Waste Code Description: 352 - Other organic solids
RCRA Code: F005
Meth Code: H141 - Storage, Bulking, And/Or Transfer Off Site--No Treatment/Reovery (H010-H129) Or (H131-H135)

Quantity Tons: 0.075
Waste Quantity: 150
Quantity Unit: P
Additional Code 1: D035
Additional Code 2: Not reported
Additional Code 3: Not reported

Map ID
Direction
Distance
Elevation

MAP FINDINGS

Site

Database(s)

EDR ID Number
EPA ID Number

METAL FINISHING INCORPORATED (Continued)

1000252105

Additional Code 4:	Not reported
Additional Code 5:	Not reported
Shipment Date:	20071030
Creation Date:	1/8/2008 18:30:57
Receipt Date:	20071102
Manifest ID:	001368575JJK
Trans EPA ID:	CAD983649880
Trans Name:	GENERAL ENVIRONMENTAL MANAGEMENT INC
Trans 2 EPA ID:	UTR000007708
Trans 2 Name:	SLT EXPRESSWAY INC
TSDf EPA ID:	CAD980884183
Trans Name:	GEM RANCHO CORDOVA LLC
TSDf Alt EPA ID:	Not reported
TSDf Alt Name:	Not reported
Waste Code Description:	181 - Other inorganic solid waste Organics
RCRA Code:	F019
Meth Code:	H141 - Storage, Bulking, And/Or Transfer Off Site--No Treatment/Reovery (H010-H129) Or (H131-H135)
Quantity Tons:	0.3
Waste Quantity:	600
Quantity Unit:	P
Additional Code 1:	D007
Additional Code 2:	Not reported
Additional Code 3:	Not reported
Additional Code 4:	Not reported
Additional Code 5:	Not reported
Shipment Date:	20070919
Creation Date:	1/9/2008 18:30:21
Receipt Date:	20071001
Manifest ID:	001368511JJK
Trans EPA ID:	CAD983649880
Trans Name:	GENERAL ENVIRONMENTAL MANAGEMENT INC
Trans 2 EPA ID:	UTR000007708
Trans 2 Name:	SLT EXPRESSWAY INC
TSDf EPA ID:	CAD980884183
Trans Name:	GEM RANCHO CORDOVA LLC
TSDf Alt EPA ID:	Not reported
TSDf Alt Name:	Not reported
Waste Code Description:	343 - Unspecified organic liquid mixture
RCRA Code:	F005
Meth Code:	H141 - Storage, Bulking, And/Or Transfer Off Site--No Treatment/Reovery (H010-H129) Or (H131-H135)
Quantity Tons:	0.187
Waste Quantity:	55
Quantity Unit:	G
Additional Code 1:	D035
Additional Code 2:	D001
Additional Code 3:	Not reported
Additional Code 4:	Not reported
Additional Code 5:	Not reported
Shipment Date:	20070919
Creation Date:	1/9/2008 18:30:21
Receipt Date:	20071001
Manifest ID:	001368511JJK

Map ID
Direction
Distance
Elevation

MAP FINDINGS

Site

Database(s)

EDR ID Number
EPA ID Number

METAL FINISHING INCORPORATED (Continued)

1000252105

Trans EPA ID: CAD983649880
Trans Name: GENERAL ENVIRONMENTAL MANAGEMENT INC
Trans 2 EPA ID: UTR000007708
Trans 2 Name: SLT EXPRESSWAY INC
TSDf EPA ID: CAD980884183
Trans Name: GEM RANCHO CORDOVA LLC
TSDf Alt EPA ID: Not reported
TSDf Alt Name: Not reported
Waste Code Description: 181 - Other inorganic solid waste Organics
RCRA Code: F019
Meth Code: H141 - Storage, Bulking, And/Or Transfer Off Site--No Treatment/Reovery (H010-H129) Or (H131-H135)

Quantity Tons: 1
Waste Quantity: 2000
Quantity Unit: P
Additional Code 1: D007
Additional Code 2: Not reported
Additional Code 3: Not reported
Additional Code 4: Not reported
Additional Code 5: Not reported

Shipment Date: 20070510
Creation Date: 10/10/2007 18:30:46
Receipt Date: 20070521
Manifest ID: 001371839JJK
Trans EPA ID: CAD983649880
Trans Name: GENERAL ENVIRONMENTAL MGMT INC
Trans 2 EPA ID: UTR000007708
Trans 2 Name: SLT EXPRESSWAY INC
TSDf EPA ID: CAD980884183
Trans Name: GEM RANCHO CORDOVA LLC
TSDf Alt EPA ID: Not reported
TSDf Alt Name: Not reported
Waste Code Description: 352 - Other organic solids
RCRA Code: F005
Meth Code: H141 - Storage, Bulking, And/Or Transfer Off Site--No Treatment/Reovery (H010-H129) Or (H131-H135)

Quantity Tons: 0.2
Waste Quantity: 400
Quantity Unit: P
Additional Code 1: D035
Additional Code 2: Not reported
Additional Code 3: Not reported
Additional Code 4: Not reported
Additional Code 5: Not reported

Shipment Date: 20070510
Creation Date: 10/10/2007 18:30:46
Receipt Date: 20070521
Manifest ID: 001371839JJK
Trans EPA ID: CAD983649880
Trans Name: GENERAL ENVIRONMENTAL MGMT INC
Trans 2 EPA ID: UTR000007708
Trans 2 Name: SLT EXPRESSWAY INC
TSDf EPA ID: CAD980884183
Trans Name: GEM RANCHO CORDOVA LLC
TSDf Alt EPA ID: Not reported

Map ID
Direction
Distance
Elevation

MAP FINDINGS

Site

Database(s)

EDR ID Number
EPA ID Number

METAL FINISHING INCORPORATED (Continued)

1000252105

TSDF Alt Name: Not reported
Waste Code Description: 181 - Other inorganic solid waste Organics
RCRA Code: F019
Meth Code: H141 - Storage, Bulking, And/Or Transfer Off Site--No Treatment/Reovery (H010-H129) Or (H131-H135)

Quantity Tons: 0.8
Waste Quantity: 1600
Quantity Unit: P
Additional Code 1: D007
Additional Code 2: Not reported
Additional Code 3: Not reported
Additional Code 4: Not reported
Additional Code 5: Not reported

Shipment Date: 20070306
Creation Date: 8/9/2007 18:31:27
Receipt Date: 20070312
Manifest ID: 001371753JJK
Trans EPA ID: CAD983649880
Trans Name: GENERAL ENVIRONMENTAL MGMT INC
Trans 2 EPA ID: UTR000007708
Trans 2 Name: SLT EXPRESSWAY INC
TSDF EPA ID: CAD980884183
Trans Name: GEM RANCHO CORDOVA LLC
TSDF Alt EPA ID: Not reported
TSDF Alt Name: Not reported
Waste Code Description: 181 - Other inorganic solid waste Organics
RCRA Code: F019
Meth Code: H141 - Storage, Bulking, And/Or Transfer Off Site--No Treatment/Reovery (H010-H129) Or (H131-H135)

Quantity Tons: 0.6
Waste Quantity: 1200
Quantity Unit: P
Additional Code 1: D007
Additional Code 2: Not reported
Additional Code 3: Not reported
Additional Code 4: Not reported
Additional Code 5: Not reported

Shipment Date: 20070125
Creation Date: 2/23/2008 18:30:16
Receipt Date: 20070129
Manifest ID: 001371705JJK
Trans EPA ID: CAD983649880
Trans Name: GENERAL ENVIRONMENTAL MGMT INC
Trans 2 EPA ID: UTR000007708
Trans 2 Name: SLT EXPRESSWAY INC
TSDF EPA ID: CAD980884183
Trans Name: GEM RANCHO CORDOVA LLC
TSDF Alt EPA ID: Not reported
TSDF Alt Name: Not reported
Waste Code Description: 181 - Other inorganic solid waste Organics
RCRA Code: F019
Meth Code: H141 - Storage, Bulking, And/Or Transfer Off Site--No Treatment/Reovery (H010-H129) Or (H131-H135)

Quantity Tons: 0.45
Waste Quantity: 900

Map ID
Direction
Distance
Elevation

MAP FINDINGS

Site

Database(s)

EDR ID Number
EPA ID Number

METAL FINISHING INCORPORATED (Continued)

1000252105

Quantity Unit:	P
Additional Code 1:	D007
Additional Code 2:	Not reported
Additional Code 3:	Not reported
Additional Code 4:	Not reported
Additional Code 5:	Not reported
Shipment Date:	20070125
Creation Date:	2/23/2008 18:30:16
Receipt Date:	20070129
Manifest ID:	001371705JJK
Trans EPA ID:	CAD983649880
Trans Name:	GENERAL ENVIRONMENTAL MGMT INC
Trans 2 EPA ID:	UTR000007708
Trans 2 Name:	SLT EXPRESSWAY INC
TSDf EPA ID:	CAD980884183
Trans Name:	GEM RANCHO CORDOVA LLC
TSDf Alt EPA ID:	Not reported
TSDf Alt Name:	Not reported
Waste Code Description:	352 - Other organic solids
RCRA Code:	F005
Meth Code:	H141 - Storage, Bulking, And/Or Transfer Off Site--No Treatment/Reovery (H010-H129) Or (H131-H135)
Quantity Tons:	0.225
Waste Quantity:	450
Quantity Unit:	P
Additional Code 1:	D035
Additional Code 2:	Not reported
Additional Code 3:	Not reported
Additional Code 4:	Not reported
Additional Code 5:	Not reported
Shipment Date:	20070125
Creation Date:	2/23/2008 18:30:16
Receipt Date:	20070129
Manifest ID:	001371705JJK
Trans EPA ID:	CAD983649880
Trans Name:	GENERAL ENVIRONMENTAL MGMT INC
Trans 2 EPA ID:	UTR000007708
Trans 2 Name:	SLT EXPRESSWAY INC
TSDf EPA ID:	CAD980884183
Trans Name:	GEM RANCHO CORDOVA LLC
TSDf Alt EPA ID:	Not reported
TSDf Alt Name:	Not reported
Waste Code Description:	343 - Unspecified organic liquid mixture
RCRA Code:	F005
Meth Code:	H141 - Storage, Bulking, And/Or Transfer Off Site--No Treatment/Reovery (H010-H129) Or (H131-H135)
Quantity Tons:	0.225
Waste Quantity:	450
Quantity Unit:	P
Additional Code 1:	D035
Additional Code 2:	D001
Additional Code 3:	Not reported
Additional Code 4:	Not reported
Additional Code 5:	Not reported

Map ID
Direction
Distance
Elevation

MAP FINDINGS

Site

Database(s)

EDR ID Number
EPA ID Number

METAL FINISHING INCORPORATED (Continued)

1000252105

WA MANIFEST:

Name:	METAL FINISHING INC
Address:	4000 88TH ST NE
City,State,Zip:	MARYSVILLE, WA 98270
Facility Address 2:	Not reported
Facility ID:	90173599
EPA ID:	WAD156908741
NAICS:	332813
State Waste Code Desc:	WT02
Federal Waste Code Desc:	F019,D005,D006,D007,D008,D011,D035,F003,F005,F006,D002
Form Comm:	Not reported
Data Year:	2017
Permit by Rule:	True
Mailing Address 2:	Not reported
Treatment by Generator:	False
Mixed Radioactive Waste:	False
Importer of Hazardous Waste:	False
Immediate Recycler:	False
Treatment/Storage/Disposal/Recycling Facility:	False
Generator of Dangerous Fuel Waste:	False
Generator Marketing to Burner:	False
Other Marketers (i.e., blender, distributor, etc.):	False
Utility Boiler Burner:	False
Industry Boiler Burner:	False
Industrial Furnace:	False
Smelter Defferal:	False
Universal Waste:	Not reported
Off-Specification:	Not reported
LN Address 2:	Not reported
Tax Reg #:	601536435
Business Type:	Not reported
Mail Name:	Not reported
Mailing Address:	18640 59th Dr NE
Mailing City,State,Zip:	Arlington, WA 98223
Legal Organization Name:	Metallica LLC
Legal Organization Type:	Private
Legal Contact:	Not reported
Legal Address:	18640 59th Dr NE
Legal Address 2:	Not reported
Legal City,State,Zip:	Arlington, WA 98223
Legal Phone Number:	(360)435-9577
Legal Effective Date:	12/23/2016
Land Organization Name:	Jansha Tanning Co
Land Organization Type:	Private
Land Contact:	Not reported
Land Address:	100 PRIEST POINT DR NE
Land City,State,Zip:	MARYSVILLE, WA 98271
Land Phone Number:	(360)659-2034
Operator Organization Name:	Metal Finishing Inc
Operator Organization Type:	Private
Operator:	Not reported
Operator Address:	18640 59th Dr NE
Operator Address 2:	Not reported
Operator City,State,Zip:	Arlington, WA 98223
Operator Phone Number:	(360)659-1971
Operator Effective Date:	04/14/2015
Site Contact:	Not reported

Map ID
Direction
Distance
Elevation

MAP FINDINGS

Site

Database(s)

EDR ID Number
EPA ID Number

METAL FINISHING INCORPORATED (Continued)

1000252105

Site Contact Address:	Not reported
Contact City,State,Zip:	Not reported
Site Contact Phone Number:	Not reported
Site Contact Email:	Not reported
Gen Status Code:	LQG
Monthly Generation:	True
Batch Generation:	False
One Time Generation:	False
Transport Own Waste:	False
Tranports Other Waste:	False
Recycler Onsite:	False
Transfer Facility:	False
Other Exemption:	Not reported
UW Battery Gen:	False
Used Oil Transporter:	False
Used Oil Transfer Facility:	False
Used Oil Processor:	False
Used Oil Refiner:	False
Used Oil Fuel Marketer Directs Shipments:	False
Used Oil Fuel Marketer Meets Specs:	False
Site Contact Address 2:	Not reported
SIC Code:	Not reported
CRK Number:	Not reported
Active:	Not reported
CAS Number:	Not reported
Chemical Name:	Not reported
EHS:	Not reported
EHS CAS Number:	Not reported
EHS Name:	Not reported
Waste Stream Generated:	
Waste Managed Off Site:	Y
State Only Waste Code 1:	Not reported
State Only Waste Code 2:	Not reported
Report Managed On Site:	0
KG Managed On Site:	0
Generator Treatment Code:	Not reported
Permit By Rule Code:	Not reported
WCDE Residence Code:	Not reported
WCDH Origin Code:	1
WCDE On Site Code:	Not reported
WCDB Code:	W316
Description:	Filter Cake
CORb Sequence Number:	164181
Sequence Number:	3488719
Mixed Radioactive Flag:	False
Designation Code:	D
Reported Quantity:	12200
Quantity Unit:	LB
Kilograms Quantity:	5533.92009
Density Number:	0
Density Quantity:	Not reported
Waste Managed Off Site:	Y
State Only Waste Code 1:	Not reported
State Only Waste Code 2:	Not reported
Report Managed On Site:	0
KG Managed On Site:	0

Map ID
Direction
Distance
Elevation

MAP FINDINGS

Site

Database(s)

EDR ID Number
EPA ID Number

METAL FINISHING INCORPORATED (Continued)

1000252105

Generator Treatment Code:	Not reported
Permit By Rule Code:	Not reported
WCDE Residence Code:	Not reported
WCDH Origin Code:	1
WCDE On Site Code:	Not reported
WCDB Code:	W113
Description:	Water Based Paint
CORb Sequence Number:	164181
Sequence Number:	3488766
Mixed Radioactive Flag:	False
Designation Code:	D
Reported Quantity:	1280
Quantity Unit:	LB
Kilograms Quantity:	580.608009
Density Number:	0
Density Quantity:	Not reported
Waste Managed Off Site:	Y
State Only Waste Code 1:	Not reported
State Only Waste Code 2:	Not reported
Report Managed On Site:	0
KG Managed On Site:	0
Generator Treatment Code:	Not reported
Permit By Rule Code:	Not reported
WCDE Residence Code:	Not reported
WCDH Origin Code:	1
WCDE On Site Code:	Not reported
WCDB Code:	W604
Description:	PaintBooth Filters with Chromium
CORb Sequence Number:	164181
Sequence Number:	3488784
Mixed Radioactive Flag:	False
Designation Code:	D
Reported Quantity:	2700
Quantity Unit:	LB
Kilograms Quantity:	1224.72002
Density Number:	0
Density Quantity:	Not reported
Waste Managed Off Site:	Y
State Only Waste Code 1:	Not reported
State Only Waste Code 2:	Not reported
Report Managed On Site:	0
KG Managed On Site:	0
Generator Treatment Code:	Not reported
Permit By Rule Code:	Not reported
WCDE Residence Code:	Not reported
WCDH Origin Code:	1
WCDE On Site Code:	Not reported
WCDB Code:	W310
Description:	F Listed Tank Filters
CORb Sequence Number:	164181
Sequence Number:	3488789
Mixed Radioactive Flag:	False
Designation Code:	D
Reported Quantity:	800
Quantity Unit:	LB

Map ID
Direction
Distance
Elevation

MAP FINDINGS

Site

Database(s)

EDR ID Number
EPA ID Number

METAL FINISHING INCORPORATED (Continued)

1000252105

Kilograms Quantity:	362.880006
Density Number:	0
Density Quantity:	Not reported
Waste Managed Off Site:	Y
State Only Waste Code 1:	Not reported
State Only Waste Code 2:	Not reported
Report Managed On Site:	0
KG Managed On Site:	0
Generator Treatment Code:	Not reported
Permit By Rule Code:	Not reported
WCDE Residence Code:	Not reported
WCDH Origin Code:	1
WCDE On Site Code:	Not reported
WCDB Code:	W604
Description:	MEK Stillbottoms
CORb Sequence Number:	164181
Sequence Number:	3488790
Mixed Radioactive Flag:	False
Designation Code:	D
Reported Quantity:	1300
Quantity Unit:	LB
Kilograms Quantity:	589.680010
Density Number:	0
Density Quantity:	Not reported
Waste Managed Off Site:	Y
State Only Waste Code 1:	Not reported
State Only Waste Code 2:	Not reported
Report Managed On Site:	0
KG Managed On Site:	0
Generator Treatment Code:	Not reported
Permit By Rule Code:	Not reported
WCDE Residence Code:	Not reported
WCDH Origin Code:	1
WCDE On Site Code:	Not reported
WCDB Code:	W110
Description:	Oakite 160 Sludge
CORb Sequence Number:	164181
Sequence Number:	3488791
Mixed Radioactive Flag:	False
Designation Code:	D
Reported Quantity:	55
Quantity Unit:	GAL
Kilograms Quantity:	271.933204
Density Number:	10.9
Density Quantity:	PPG
Waste Managed Off Site:	Y
State Only Waste Code 1:	Not reported
State Only Waste Code 2:	Not reported
Report Managed On Site:	0
KG Managed On Site:	0
Generator Treatment Code:	Not reported
Permit By Rule Code:	Not reported
WCDE Residence Code:	Not reported
WCDH Origin Code:	1

Map ID
Direction
Distance
Elevation

MAP FINDINGS

Site

Database(s)

EDR ID Number
EPA ID Number

METAL FINISHING INCORPORATED (Continued)

1000252105

WCDE On Site Code:	Not reported
WCDB Code:	W119
Description:	Containment Pump Out
CORb Sequence Number:	164181
Sequence Number:	3488793
Mixed Radioactive Flag:	False
Designation Code:	D
Reported Quantity:	110
Quantity Unit:	GAL
Kilograms Quantity:	698.045052
Density Number:	13.99
Density Quantity:	PPG
Waste Managed Off Site:	Y
State Only Waste Code 1:	WT02
State Only Waste Code 2:	Not reported
Report Managed On Site:	0
KG Managed On Site:	0
Generator Treatment Code:	Not reported
Permit By Rule Code:	Not reported
WCDE Residence Code:	Not reported
WCDH Origin Code:	2
WCDE On Site Code:	Not reported
WCDB Code:	W319
Description:	Contaminated Rags
CORb Sequence Number:	164181
Sequence Number:	3488795
Mixed Radioactive Flag:	False
Designation Code:	D
Reported Quantity:	700
Quantity Unit:	LB
Kilograms Quantity:	317.520005
Density Number:	0
Density Quantity:	Not reported
Waste Managed Off Site:	Y
State Only Waste Code 1:	WT02
State Only Waste Code 2:	Not reported
Report Managed On Site:	0
KG Managed On Site:	0
Generator Treatment Code:	Not reported
Permit By Rule Code:	Not reported
WCDE Residence Code:	Not reported
WCDH Origin Code:	2
WCDE On Site Code:	Not reported
WCDB Code:	W319
Description:	Fire Debris
CORb Sequence Number:	164181
Sequence Number:	3488800
Mixed Radioactive Flag:	False
Designation Code:	D
Reported Quantity:	20
Quantity Unit:	GAL
Kilograms Quantity:	144.879842
Density Number:	15.9700000
Density Quantity:	PPG

Map ID
Direction
Distance
Elevation

MAP FINDINGS

Site

Database(s)

EDR ID Number
EPA ID Number

METAL FINISHING INCORPORATED (Continued)

1000252105

Shipments Sent:
CORB Waste Sequence Number: 164181
Waste Sequence Number: 3488719
Sequence Number: 2083624
Shipment Date: 2017-12-27 00:00:00
Manifest Document ID: 011284417
Reported Quantity: 600
Unit of Measure: LB
Kilograms Quantity: 272.160004
Receiving EPAID: UTD991301748

Waste Sequence Number: 3488719
Sequence Number: 2083625
Shipment Date: 2017-11-03 00:00:00
Manifest Document ID: 011152397
Reported Quantity: 1800
Unit of Measure: LB
Kilograms Quantity: 816.480014
Receiving EPAID: UTD991301748

Waste Sequence Number: 3488719
Sequence Number: 2083626
Shipment Date: 2017-08-15 00:00:00
Manifest Document ID: 010616514
Reported Quantity: 2000
Unit of Measure: LB
Kilograms Quantity: 907.200015
Receiving EPAID: UTD991301748

Waste Sequence Number: 3488719
Sequence Number: 2083627
Shipment Date: 2017-07-05 00:00:00
Manifest Document ID: 010618793
Reported Quantity: 1800
Unit of Measure: LB
Kilograms Quantity: 816.480014
Receiving EPAID: UTD991301748

Waste Sequence Number: 3488719
Sequence Number: 2083628
Shipment Date: 2017-05-17 00:00:00
Manifest Document ID: 010618600
Reported Quantity: 2200
Unit of Measure: LB
Kilograms Quantity: 997.920017
Receiving EPAID: UTD991301748

Waste Sequence Number: 3488719
Sequence Number: 2083629
Shipment Date: 2017-04-05 00:00:00
Manifest Document ID: 009932797
Reported Quantity: 2000
Unit of Measure: LB
Kilograms Quantity: 907.200015
Receiving EPAID: UTD991301748

Waste Sequence Number: 3488719

Map ID
Direction
Distance
Elevation

MAP FINDINGS

Site

Database(s)

EDR ID Number
EPA ID Number

METAL FINISHING INCORPORATED (Continued)

1000252105

Sequence Number: 2083630
Shipment Date: 2017-02-24 00:00:00
Manifest Document ID: 009932654
Reported Quantity: 1800
Unit of Measure: LB
Kilograms Quantity: 816.480014
Receiving EPAID: UTD991301748

Waste Sequence Number: 3488766
Sequence Number: 2083642
Shipment Date: 2017-12-27 00:00:00
Manifest Document ID: 011284418
Reported Quantity: 450
Unit of Measure: LB
Kilograms Quantity: 204.120003
Receiving EPAID: NED981723513

Waste Sequence Number: 3488766
Sequence Number: 2083644
Shipment Date: 2017-08-15 00:00:00
Manifest Document ID: 010616515
Reported Quantity: 450
Unit of Measure: LB
Kilograms Quantity: 204.120003
Receiving EPAID: NED981723513

Waste Sequence Number: 3488766
Sequence Number: 2083645
Shipment Date: 2017-04-05 00:00:00
Manifest Document ID: 009932798
Reported Quantity: 300
Unit of Measure: LB
Kilograms Quantity: 136.080002
Receiving EPAID: NED981723513

Waste Sequence Number: 3488766
Sequence Number: 2083646
Shipment Date: 2017-02-24 00:00:00
Manifest Document ID: 009932655
Reported Quantity: 80
Unit of Measure: LB
Kilograms Quantity: 36.2880006
Receiving EPAID: NED981723513

Waste Stream Off Site Mgmt:
Waste CORB Sequence Number: 164181
Waste Sequence Number: 3488719
Sequence Number: 950262
Received EPAID: UTD991301748
Managed Quantity: 12200
Kilogram Quantity: 5533.92009
Recycled Percentage: Not reported
Waste Management System Code: H132

Waste Sequence Number: 3488766
Sequence Number: 950268
Received EPAID: NED981723513

Map ID
Direction
Distance
Elevation

MAP FINDINGS

Site

Database(s)

EDR ID Number
EPA ID Number

METAL FINISHING INCORPORATED (Continued)

1000252105

Managed Quantity:	1280
Kilogram Quantity:	580.608009
Recycled Percentage:	Not reported
Waste Management System Code:	H040
Waste Sequence Number:	3488784
Sequence Number:	950283
Received EPAID:	NED981723513
Managed Quantity:	2550
Kilogram Quantity:	1156.68001
Recycled Percentage:	Not reported
Waste Management System Code:	H040
Waste Sequence Number:	3488784
Sequence Number:	950285
Received EPAID:	NED981723513
Managed Quantity:	150
Kilogram Quantity:	68.0400011
Recycled Percentage:	5
Waste Management System Code:	H141
Waste Sequence Number:	3488791
Sequence Number:	950292
Received EPAID:	UTD991301748
Managed Quantity:	55
Kilogram Quantity:	271.933204
Recycled Percentage:	Not reported
Waste Management System Code:	H132
Waste Sequence Number:	3488793
Sequence Number:	950293
Received EPAID:	COD991300484
Managed Quantity:	110
Kilogram Quantity:	698.045052
Recycled Percentage:	Not reported
Waste Management System Code:	H132
Waste Sequence Number:	3488800
Sequence Number:	950300
Received EPAID:	UTD991301748
Managed Quantity:	20
Kilogram Quantity:	144.879842
Recycled Percentage:	Not reported
Waste Management System Code:	H132
Waste Sequence Number:	3488789
Sequence Number:	950290
Received EPAID:	NED981723513
Managed Quantity:	800
Kilogram Quantity:	362.880006
Recycled Percentage:	Not reported
Waste Management System Code:	H040
Waste Sequence Number:	3488790
Sequence Number:	950291
Received EPAID:	NED981723513
Managed Quantity:	1300

Map ID
 Direction
 Distance
 Elevation

MAP FINDINGS

Site

Database(s)

EDR ID Number
 EPA ID Number

METAL FINISHING INCORPORATED (Continued)

1000252105

Kilogram Quantity: 589.680010
 Recycled Percentage: Not reported
 Waste Management System Code: H040

Waste Sequence Number: 3488795
 Sequence Number: 950296
 Received EPAID: UTD991301748
 Managed Quantity: 700
 Kilogram Quantity: 317.520005
 Recycled Percentage: Not reported
 Waste Management System Code: H132

Waste Stream Comments:

CORB Waste Sequence Number: 164181
 Comments: A-7 Waste generated from a production process (Painting)
 Waste Sequence Number: 3488766
 Sequence Number: 1

Comments: A-7 - Waste generated by Chemical Processing
 Waste Sequence Number: 3488791
 Sequence Number: 1

Comments: A-8 Pump out consisting of: Methacrylic Acid, Nitric Acid, Propylene Glycol, Sodium Dichromate Dihydrate, Tin & Water
 Waste Sequence Number: 3488793
 Sequence Number: 1

Comments: A-8 Composed of: Barium Nitrate, Chromium Trioxide, Ferricyanide, Nitric Acid, Rags/Towels, Sodium Fluorosilicate & Sulfuric Acid
 Waste Sequence Number: 3488795
 Sequence Number: 1

Comments: A-8 Composed of: Ash, Chromium, Debris, Dyes and Pigments, Ferric Chloride, Metal (Non-Hazardous), Nitric Acid, Plastic, Sodium Hydroxide & Wood.
 Waste Sequence Number: 3488800
 Sequence Number: 1

Waste Stream EPA Code:

CORB Waste Sequence Number: 164181
 Waste Sequence Number: 3488719
 Sequence Number: 8179973
 WCDA Code: F019

Waste Sequence Number: 3488766
 Sequence Number: 8180286
 WCDA Code: D001

Waste Sequence Number: 3488766
 Sequence Number: 8180287
 WCDA Code: D005

Waste Sequence Number: 3488766
 Sequence Number: 8180288
 WCDA Code: D007

Map ID
Direction
Distance
Elevation

MAP FINDINGS

Site

Database(s)

EDR ID Number
EPA ID Number

METAL FINISHING INCORPORATED (Continued)

1000252105

Waste Sequence Number:	3488784
Sequence Number:	8180349
WCDA Code:	F003
Waste Sequence Number:	3488784
Sequence Number:	8180350
WCDA Code:	F005
Waste Sequence Number:	3488784
Sequence Number:	8180351
WCDA Code:	F007
Waste Sequence Number:	3488789
Sequence Number:	8180374
WCDA Code:	F019
Waste Sequence Number:	3488790
Sequence Number:	8180381
WCDA Code:	F003
Waste Sequence Number:	3488790
Sequence Number:	8180382
WCDA Code:	F005
Waste Sequence Number:	3488791
Sequence Number:	8180398
WCDA Code:	D002
Waste Stream Source Code:	
CORB Waste Sequence Number:	164181
Waste Sequence Number:	3488784
Sequence Number:	1
WCDD Code:	G06
Waste Sequence Number:	3488790
Sequence Number:	1
WCDD Code:	G06
Waste Sequence Number:	3488719
Sequence Number:	1
WCDD Code:	G03
Waste Sequence Number:	3488789
Sequence Number:	1
WCDD Code:	G07
Waste Sequence Number:	3488766
Sequence Number:	1
WCDD Code:	G09
Waste Sequence Number:	3488791
Sequence Number:	1
WCDD Code:	G09
Waste Sequence Number:	3488795
Sequence Number:	1
WCDD Code:	G32

Map ID
Direction
Distance
Elevation

MAP FINDINGS

Site

Database(s)

EDR ID Number
EPA ID Number

METAL FINISHING INCORPORATED (Continued)

1000252105

Waste Sequence Number: 3488800
Sequence Number: 1
WCDD Code: G32

Waste Sequence Number: 3488793
Sequence Number: 1
WCDD Code: G33

Name: METAL FINISHING INC
Address: 4000 88TH ST NE
City,State,Zip: MARYSVILLE, WA 98270-7230
Facility Address 2: Not reported
Facility ID: 90173599
EPA ID: WAD156908741
NAICS: 332813
State Waste Code Desc: WT02
Federal Waste Code Desc: F019,D001,D005,D007,F003,F005,F007,D002
Form Comm: Not reported
Data Year: 2017
Permit by Rule: True
Mailing Address 2: Not reported
Treatment by Generator: False
Mixed Radioactive Waste: False
Importer of Hazardous Waste: False
Immediate Recycler: False
Treatment/Storage/Disposal/Recycling Facility: False
Generator of Dangerous Fuel Waste: False
Generator Marketing to Burner: False
Other Marketers (i.e., blender, distributor, etc.): False
Utility Boiler Burner: False
Industry Boiler Burner: False
Industrial Furnace: False
Smelter Defferal: False
Universal Waste: Lamps - Accumulate
Off-Specification: Not reported
LN Address 2: Not reported
Tax Reg #: 601536435
Business Type: Not reported
Mail Name: Metal Finishing Inc
Mailing Address: 18640 59th Dr NE
Mailing City,State,Zip: Arlington, WA 98223
Legal Organization Name: Metallica LLC
Legal Organization Type: Private
Legal Contact: Not reported
Legal Address: 18640 59th Dr NE
Legal Address 2: Not reported
Legal City,State,Zip: Arlington, WA 98223
Legal Phone Number: 360-435-9577
Legal Effective Date: 12/23/2016
Land Organization Name: Jansha Tanning Co
Land Organization Type: Private
Land Contact: Not reported
Land Address: 100 PRIEST POINT DR NE
Land City,State,Zip: MARYSVILLE, WA 98271-7338
Land Phone Number: (360)659-2034
Operator Organization Name: Metal Finishing Inc

Map ID
Direction
Distance
Elevation

MAP FINDINGS

Site

Database(s)

EDR ID Number
EPA ID Number

METAL FINISHING INCORPORATED (Continued)

1000252105

Operator Organization Type:	Private
Operator:	Janessa Marlee
Operator Address:	18640 59th Dr NE
Operator Address 2:	Not reported
Operator City,State,Zip:	Arlington, WA 98223
Operator Phone Number:	360-659-1971
Operator Effective Date:	04/14/2015
Site Contact:	Janessa Marlee
Site Contact Address:	18640 59th Dr NE
Contact City,State,Zip:	Arlington, WA 98223
Site Contact Phone Number:	(360)659-1971
Site Contact Email:	janessa@metalfinishinginc.com
Gen Status Code:	LQG
Monthly Generation:	True
Batch Generation:	False
One Time Generation:	False
Transport Own Waste:	False
Tranports Other Waste:	False
Recycler Onsite:	False
Transfer Facility:	False
Other Exemption:	Not reported
UW Battery Gen:	False
Used Oil Transporter:	False
Used Oil Transfer Facility:	False
Used Oil Processor:	False
Used Oil Refiner:	False
Used Oil Fuel Marketer Directs Shipments:	False
Used Oil Fuel Marketer Meets Specs:	False
Site Contact Address 2:	Not reported
SIC Code:	Not reported
CRK Number:	Not reported
Active:	Not reported
CAS Number:	Not reported
Chemical Name:	Not reported
EHS:	Not reported
EHS CAS Number:	Not reported
EHS Name:	Not reported
Waste Stream Generated:	
Waste Managed Off Site:	Y
State Only Waste Code 1:	Not reported
State Only Waste Code 2:	Not reported
Report Managed On Site:	0
KG Managed On Site:	0
Generator Treatment Code:	Not reported
Permit By Rule Code:	Not reported
WCDE Residence Code:	Not reported
WCDH Origin Code:	1
WCDE On Site Code:	Not reported
WCDB Code:	W316
Description:	Filter Cake
CORb Sequence Number:	164181
Sequence Number:	3488719
Mixed Radioactive Flag:	False
Designation Code:	D
Reported Quantity:	12200
Quantity Unit:	LB
Kilograms Quantity:	5533.92009

Map ID
Direction
Distance
Elevation

MAP FINDINGS

Site

Database(s)

EDR ID Number
EPA ID Number

METAL FINISHING INCORPORATED (Continued)

1000252105

Density Number:	0
Density Quantity:	Not reported
Waste Managed Off Site:	Y
State Only Waste Code 1:	Not reported
State Only Waste Code 2:	Not reported
Report Managed On Site:	0
KG Managed On Site:	0
Generator Treatment Code:	Not reported
Permit By Rule Code:	Not reported
WCDE Residence Code:	Not reported
WCDH Origin Code:	1
WCDE On Site Code:	Not reported
WCDB Code:	W113
Description:	Water Based Paint
CORb Sequence Number:	164181
Sequence Number:	3488766
Mixed Radioactive Flag:	False
Designation Code:	D
Reported Quantity:	1280
Quantity Unit:	LB
Kilograms Quantity:	580.608009
Density Number:	0
Density Quantity:	Not reported
Waste Managed Off Site:	Y
State Only Waste Code 1:	Not reported
State Only Waste Code 2:	Not reported
Report Managed On Site:	0
KG Managed On Site:	0
Generator Treatment Code:	Not reported
Permit By Rule Code:	Not reported
WCDE Residence Code:	Not reported
WCDH Origin Code:	1
WCDE On Site Code:	Not reported
WCDB Code:	W604
Description:	PaintBooth Filters with Chromium
CORb Sequence Number:	164181
Sequence Number:	3488784
Mixed Radioactive Flag:	False
Designation Code:	D
Reported Quantity:	2700
Quantity Unit:	LB
Kilograms Quantity:	1224.72002
Density Number:	0
Density Quantity:	Not reported
Waste Managed Off Site:	Y
State Only Waste Code 1:	Not reported
State Only Waste Code 2:	Not reported
Report Managed On Site:	0
KG Managed On Site:	0
Generator Treatment Code:	Not reported
Permit By Rule Code:	Not reported
WCDE Residence Code:	Not reported
WCDH Origin Code:	1
WCDE On Site Code:	Not reported

Map ID
Direction
Distance
Elevation

MAP FINDINGS

Site

Database(s)

EDR ID Number
EPA ID Number

METAL FINISHING INCORPORATED (Continued)

1000252105

WCDB Code: W310
Description: F Listed Tank Filters
CORb Sequence Number: 164181
Sequence Number: 3488789
Mixed Radioactive Flag: False
Designation Code: D
Reported Quantity: 800
Quantity Unit: LB
Kilograms Quantity: 362.880006
Density Number: 0
Density Quantity: Not reported

Waste Managed Off Site: Y
State Only Waste Code 1: Not reported
State Only Waste Code 2: Not reported
Report Managed On Site: 0
KG Managed On Site: 0
Generator Treatment Code: Not reported
Permit By Rule Code: Not reported
WCDE Residence Code: Not reported
WCDH Origin Code: 1
WCDE On Site Code: Not reported
WCDB Code: W604
Description: MEK Stillbottoms
CORb Sequence Number: 164181
Sequence Number: 3488790
Mixed Radioactive Flag: False
Designation Code: D
Reported Quantity: 1300
Quantity Unit: LB
Kilograms Quantity: 589.680010
Density Number: 0
Density Quantity: Not reported

Waste Managed Off Site: Y
State Only Waste Code 1: Not reported
State Only Waste Code 2: Not reported
Report Managed On Site: 0
KG Managed On Site: 0
Generator Treatment Code: Not reported
Permit By Rule Code: Not reported
WCDE Residence Code: Not reported
WCDH Origin Code: 1
WCDE On Site Code: Not reported
WCDB Code: W110
Description: Oakite 160 Sludge
CORb Sequence Number: 164181
Sequence Number: 3488791
Mixed Radioactive Flag: False
Designation Code: D
Reported Quantity: 55
Quantity Unit: GAL
Kilograms Quantity: 271.933204
Density Number: 10.9
Density Quantity: PPG

Waste Managed Off Site: Y

Map ID
Direction
Distance
Elevation

MAP FINDINGS

Site

Database(s)

EDR ID Number
EPA ID Number

METAL FINISHING INCORPORATED (Continued)

1000252105

State Only Waste Code 1: Not reported
State Only Waste Code 2: Not reported
Report Managed On Site: 0
KG Managed On Site: 0
Generator Treatment Code: Not reported
Permit By Rule Code: Not reported
WCDE Residence Code: Not reported
WCDH Origin Code: 1
WCDE On Site Code: Not reported
WCDB Code: W119
Description: Containment Pump Out
CORb Sequence Number: 164181
Sequence Number: 3488793
Mixed Radioactive Flag: False
Designation Code: D
Reported Quantity: 110
Quantity Unit: GAL
Kilograms Quantity: 698.045052
Density Number: 13.99
Density Quantity: PPG

Waste Managed Off Site: Y
State Only Waste Code 1: WT02
State Only Waste Code 2: Not reported
Report Managed On Site: 0
KG Managed On Site: 0
Generator Treatment Code: Not reported
Permit By Rule Code: Not reported
WCDE Residence Code: Not reported
WCDH Origin Code: 2
WCDE On Site Code: Not reported
WCDB Code: W319
Description: Contaminated Rags
CORb Sequence Number: 164181
Sequence Number: 3488795
Mixed Radioactive Flag: False
Designation Code: D
Reported Quantity: 700
Quantity Unit: LB
Kilograms Quantity: 317.520005
Density Number: 0
Density Quantity: Not reported

Waste Managed Off Site: Y
State Only Waste Code 1: WT02
State Only Waste Code 2: Not reported
Report Managed On Site: 0
KG Managed On Site: 0
Generator Treatment Code: Not reported
Permit By Rule Code: Not reported
WCDE Residence Code: Not reported
WCDH Origin Code: 2
WCDE On Site Code: Not reported
WCDB Code: W319
Description: Fire Debris
CORb Sequence Number: 164181
Sequence Number: 3488800

Map ID
Direction
Distance
Elevation

MAP FINDINGS

Site

Database(s)

EDR ID Number
EPA ID Number

METAL FINISHING INCORPORATED (Continued)

1000252105

Mixed Radioactive Flag: False
Designation Code: D
Reported Quantity: 20
Quantity Unit: GAL
Kilograms Quantity: 144.879842
Density Number: 15.9700000
Density Quantity: PPG

Shipments Sent:

CORB Waste Sequence Number: 164181
Waste Sequence Number: 3488719
Sequence Number: 2083624
Shipment Date: 2017-12-27 00:00:00
Manifest Document ID: 011284417
Reported Quantity: 600
Unit of Measure: LB
Kilograms Quantity: 272.160004
Receiving EPAID: UTD991301748

Waste Sequence Number: 3488719
Sequence Number: 2083625
Shipment Date: 2017-11-03 00:00:00
Manifest Document ID: 011152397
Reported Quantity: 1800
Unit of Measure: LB
Kilograms Quantity: 816.480014
Receiving EPAID: UTD991301748

Waste Sequence Number: 3488719
Sequence Number: 2083626
Shipment Date: 2017-08-15 00:00:00
Manifest Document ID: 010616514
Reported Quantity: 2000
Unit of Measure: LB
Kilograms Quantity: 907.200015
Receiving EPAID: UTD991301748

Waste Sequence Number: 3488719
Sequence Number: 2083627
Shipment Date: 2017-07-05 00:00:00
Manifest Document ID: 010618793
Reported Quantity: 1800
Unit of Measure: LB
Kilograms Quantity: 816.480014
Receiving EPAID: UTD991301748

Waste Sequence Number: 3488719
Sequence Number: 2083628
Shipment Date: 2017-05-17 00:00:00
Manifest Document ID: 010618600
Reported Quantity: 2200
Unit of Measure: LB
Kilograms Quantity: 997.920017
Receiving EPAID: UTD991301748

Waste Sequence Number: 3488719
Sequence Number: 2083629

Map ID
Direction
Distance
Elevation

MAP FINDINGS

Site

Database(s)

EDR ID Number
EPA ID Number

METAL FINISHING INCORPORATED (Continued)

1000252105

Shipment Date: 2017-04-05 00:00:00
Manifest Document ID: 009932797
Reported Quantity: 2000
Unit of Measure: LB
Kilograms Quantity: 907.200015
Receiving EPAID: UTD991301748

Waste Sequence Number: 3488719
Sequence Number: 2083630
Shipment Date: 2017-02-24 00:00:00
Manifest Document ID: 009932654
Reported Quantity: 1800
Unit of Measure: LB
Kilograms Quantity: 816.480014
Receiving EPAID: UTD991301748

Waste Sequence Number: 3488766
Sequence Number: 2083642
Shipment Date: 2017-12-27 00:00:00
Manifest Document ID: 011284418
Reported Quantity: 450
Unit of Measure: LB
Kilograms Quantity: 204.120003
Receiving EPAID: NED981723513

Waste Sequence Number: 3488766
Sequence Number: 2083644
Shipment Date: 2017-08-15 00:00:00
Manifest Document ID: 010616515
Reported Quantity: 450
Unit of Measure: LB
Kilograms Quantity: 204.120003
Receiving EPAID: NED981723513

Waste Sequence Number: 3488766
Sequence Number: 2083645
Shipment Date: 2017-04-05 00:00:00
Manifest Document ID: 009932798
Reported Quantity: 300
Unit of Measure: LB
Kilograms Quantity: 136.080002
Receiving EPAID: NED981723513

Waste Sequence Number: 3488766
Sequence Number: 2083646
Shipment Date: 2017-02-24 00:00:00
Manifest Document ID: 009932655
Reported Quantity: 80
Unit of Measure: LB
Kilograms Quantity: 36.2880006
Receiving EPAID: NED981723513

Waste Stream Off Site Mgmt:
Waste CORB Sequence Number: 164181
Waste Sequence Number: 3488719
Sequence Number: 950262
Received EPAID: UTD991301748

Map ID
Direction
Distance
Elevation

MAP FINDINGS

Site

Database(s)

EDR ID Number
EPA ID Number

METAL FINISHING INCORPORATED (Continued)

1000252105

Managed Quantity:	12200
Kilogram Quantity:	5533.92009
Recycled Percentage:	Not reported
Waste Management System Code:	H132
Waste Sequence Number:	3488766
Sequence Number:	950268
Received EPAID:	NED981723513
Managed Quantity:	1280
Kilogram Quantity:	580.608009
Recycled Percentage:	Not reported
Waste Management System Code:	H040
Waste Sequence Number:	3488784
Sequence Number:	950283
Received EPAID:	NED981723513
Managed Quantity:	2550
Kilogram Quantity:	1156.68001
Recycled Percentage:	Not reported
Waste Management System Code:	H040
Waste Sequence Number:	3488784
Sequence Number:	950285
Received EPAID:	NED981723513
Managed Quantity:	150
Kilogram Quantity:	68.0400011
Recycled Percentage:	5
Waste Management System Code:	H141
Waste Sequence Number:	3488791
Sequence Number:	950292
Received EPAID:	UTD991301748
Managed Quantity:	55
Kilogram Quantity:	271.933204
Recycled Percentage:	Not reported
Waste Management System Code:	H132
Waste Sequence Number:	3488793
Sequence Number:	950293
Received EPAID:	COD991300484
Managed Quantity:	110
Kilogram Quantity:	698.045052
Recycled Percentage:	Not reported
Waste Management System Code:	H132
Waste Sequence Number:	3488800
Sequence Number:	950300
Received EPAID:	UTD991301748
Managed Quantity:	20
Kilogram Quantity:	144.879842
Recycled Percentage:	Not reported
Waste Management System Code:	H132
Waste Sequence Number:	3488789
Sequence Number:	950290
Received EPAID:	NED981723513
Managed Quantity:	800

Map ID
 Direction
 Distance
 Elevation

MAP FINDINGS

Site

Database(s)

EDR ID Number
 EPA ID Number

METAL FINISHING INCORPORATED (Continued)

1000252105

Kilogram Quantity:	362.880006
Recycled Percentage:	Not reported
Waste Management System Code:	H040
Waste Sequence Number:	3488790
Sequence Number:	950291
Received EPAID:	NED981723513
Managed Quantity:	1300
Kilogram Quantity:	589.680010
Recycled Percentage:	Not reported
Waste Management System Code:	H040
Waste Sequence Number:	3488795
Sequence Number:	950296
Received EPAID:	UTD991301748
Managed Quantity:	700
Kilogram Quantity:	317.520005
Recycled Percentage:	Not reported
Waste Management System Code:	H132
Waste Stream Comments:	
CORB Waste Sequence Number:	164181
Comments:	A-7 Waste generated from a production process (Painting)
Waste Sequence Number:	3488766
Sequence Number:	1
Comments:	A-7 - Waste generated by Chemical Processing
Waste Sequence Number:	3488791
Sequence Number:	1
Comments:	A-8 Pump out consisting of: Methacrylic Acid, Nitric Acid, Propylene Glycol, Sodium Dichromate Dihydrate, Tin & Water
Waste Sequence Number:	3488793
Sequence Number:	1
Comments:	A-8 Composed of: Barium Nitrate, Chromium Trioxide, Ferricyanide, Nitric Acid, Rags/Towels, Sodium Fluorosilicate & Sulfuric Acid
Waste Sequence Number:	3488795
Sequence Number:	1
Comments:	A-8 Composed of: Ash, Chromium, Debris, Dyes and Pigments, Ferric Chloride, Metal (Non-Hazardous), Nitric Acid, Plastic, Sodium Hydroxide & Wood.
Waste Sequence Number:	3488800
Sequence Number:	1
Waste Stream EPA Code:	
CORB Waste Sequence Number:	164181
Waste Sequence Number:	3488719
Sequence Number:	8179973
WCDA Code:	F019
Waste Sequence Number:	3488766
Sequence Number:	8180286
WCDA Code:	D001

Map ID
Direction
Distance
Elevation

MAP FINDINGS

Site

Database(s)

EDR ID Number
EPA ID Number

METAL FINISHING INCORPORATED (Continued)

1000252105

Waste Sequence Number:	3488766
Sequence Number:	8180287
WCDA Code:	D005
Waste Sequence Number:	3488766
Sequence Number:	8180288
WCDA Code:	D007
Waste Sequence Number:	3488784
Sequence Number:	8180349
WCDA Code:	F003
Waste Sequence Number:	3488784
Sequence Number:	8180350
WCDA Code:	F005
Waste Sequence Number:	3488784
Sequence Number:	8180351
WCDA Code:	F007
Waste Sequence Number:	3488789
Sequence Number:	8180374
WCDA Code:	F019
Waste Sequence Number:	3488790
Sequence Number:	8180381
WCDA Code:	F003
Waste Sequence Number:	3488790
Sequence Number:	8180382
WCDA Code:	F005
Waste Sequence Number:	3488791
Sequence Number:	8180398
WCDA Code:	D002
Waste Stream Source Code:	
CORB Waste Sequence Number:	164181
Waste Sequence Number:	3488784
Sequence Number:	1
WCDD Code:	G06
Waste Sequence Number:	3488790
Sequence Number:	1
WCDD Code:	G06
Waste Sequence Number:	3488719
Sequence Number:	1
WCDD Code:	G03
Waste Sequence Number:	3488789
Sequence Number:	1
WCDD Code:	G07
Waste Sequence Number:	3488766
Sequence Number:	1
WCDD Code:	G09

Map ID
Direction
Distance
Elevation

MAP FINDINGS

Site

Database(s)

EDR ID Number
EPA ID Number

METAL FINISHING INCORPORATED (Continued)

1000252105

Waste Sequence Number: 3488791
Sequence Number: 1
WCDD Code: G09

Waste Sequence Number: 3488795
Sequence Number: 1
WCDD Code: G32

Waste Sequence Number: 3488800
Sequence Number: 1
WCDD Code: G32

Waste Sequence Number: 3488793
Sequence Number: 1
WCDD Code: G33

Name: METAL FINISHING INC
Address: 4000 88TH ST NE
City,State,Zip: MARYSVILLE, WA 98270-7230
Facility Address 2: Not reported
Facility ID: 90173599
EPA ID: WAD156908741
NAICS: 332813
State Waste Code Desc: WT02
Federal Waste Code Desc: D001,D002,D007,D035,F003,F019
Form Comm: Distillation of Solvents performed onsite.
Data Year: 2016
Permit by Rule: True
Mailing Address 2: Not reported
Treatment by Generator: False
Mixed Radioactive Waste: False
Importer of Hazardous Waste: False
Immediate Recycler: False
Treatment/Storage/Disposal/Recycling Facility: False
Generator of Dangerous Fuel Waste: False
Generator Marketing to Burner: False
Other Marketers (i.e., blender, distributor, etc.): False
Utility Boiler Burner: False
Industry Boiler Burner: False
Industrial Furnace: False
Smelter Defferal: False
Universal Waste: Not reported
Off-Specification: Not reported
LN Address 2: Not reported
Tax Reg #: 601536435
Business Type: Not reported
Mail Name: Metal Finishing Inc
Mailing Address: 18640 59th Dr NE
Mailing City,State,Zip: Arlington, WA 98223
Legal Organization Name: Universal Aerospace Corp
Legal Organization Type: Private
Legal Contact: Not reported
Legal Address: 18640 59th Dr NE
Legal Address 2: Not reported
Legal City,State,Zip: Arlington, WA 98223
Legal Phone Number: 360-435-9577

Map ID
Direction
Distance
Elevation

MAP FINDINGS

Site

Database(s)

EDR ID Number
EPA ID Number

METAL FINISHING INCORPORATED (Continued)

1000252105

Legal Effective Date:	03/25/2015
Land Organization Name:	Jansha Tanning Co
Land Organization Type:	Private
Land Contact:	Not reported
Land Address:	100 PRIEST POINT DR NE
Land City,State,Zip:	MARYSVILLE, WA 98271-7338
Land Phone Number:	(360)659-2034
Operator Organization Name:	Metal Finishing Inc
Operator Organization Type:	Private
Operator:	Janessa Marlee
Operator Address:	18640 59th Dr NE
Operator Address 2:	Not reported
Operator City,State,Zip:	Arlington, WA 98223
Operator Phone Number:	360-659-1971
Operator Effective Date:	04/14/2015
Site Contact:	Janessa Marlee
Site Contact Address:	18640 59th Dr NE
Contact City,State,Zip:	Arlington, WA 98223
Site Contact Phone Number:	(360)659-1971
Site Contact Email:	janessa@metalfinishinginc.com
Gen Status Code:	LQG
Monthly Generation:	True
Batch Generation:	False
One Time Generation:	False
Transport Own Waste:	False
Tranports Other Waste:	False
Recycler Onsite:	True
Transfer Facility:	False
Other Exemption:	Not reported
UW Battery Gen:	False
Used Oil Transporter:	False
Used Oil Transfer Facility:	False
Used Oil Processor:	False
Used Oil Refiner:	False
Used Oil Fuel Marketer Directs Shipments:	False
Used Oil Fuel Marketer Meets Specs:	False
Site Contact Address 2:	Not reported
SIC Code:	Not reported
CRK Number:	Not reported
Active:	Not reported
CAS Number:	Not reported
Chemical Name:	Not reported
EHS:	Not reported
EHS CAS Number:	Not reported
EHS Name:	Not reported
Waste Stream Generated:	
Waste Managed Off Site:	Y
State Only Waste Code 1:	Not reported
State Only Waste Code 2:	Not reported
Report Managed On Site:	0
KG Managed On Site:	0
Generator Treatment Code:	Not reported
Permit By Rule Code:	Not reported
WCDE Residence Code:	Not reported
WCDH Origin Code:	1
WCDE On Site Code:	Not reported
WCDB Code:	W604

Map ID
Direction
Distance
Elevation

MAP FINDINGS

Site

Database(s)

EDR ID Number
EPA ID Number

METAL FINISHING INCORPORATED (Continued)

1000252105

Description: MEK CONTAINED DEBRIS
CORb Sequence Number: 157173
Sequence Number: 3407257
Mixed Radioactive Flag: False
Designation Code: D
Reported Quantity: 200
Quantity Unit: LB
Kilograms Quantity: 90.7200015
Density Number: 0
Density Quantity: Not reported

Waste Managed Off Site: Y
State Only Waste Code 1: WT02
State Only Waste Code 2: Not reported
Report Managed On Site: 0
KG Managed On Site: 0
Generator Treatment Code: Not reported
Permit By Rule Code: Not reported
WCDE Residence Code: Not reported
WCDH Origin Code: 1
WCDE On Site Code: Not reported
WCDB Code: W113
Description: Sulfuric acid solution w/Dyes
CORb Sequence Number: 157173
Sequence Number: 3460712
Mixed Radioactive Flag: False
Designation Code: D
Reported Quantity: 13541
Quantity Unit: LB
Kilograms Quantity: 6142.19770
Density Number: 0
Density Quantity: Not reported

Waste Managed Off Site: Y
State Only Waste Code 1: Not reported
State Only Waste Code 2: Not reported
Report Managed On Site: 0
KG Managed On Site: 0
Generator Treatment Code: Not reported
Permit By Rule Code: Not reported
WCDE Residence Code: Not reported
WCDH Origin Code: 2
WCDE On Site Code: Not reported
WCDB Code: W004
Description: Labpack Flammables for Incineration
CORb Sequence Number: 157173
Sequence Number: 3460735
Mixed Radioactive Flag: False
Designation Code: D
Reported Quantity: 10
Quantity Unit: LB
Kilograms Quantity: 4.53600007
Density Number: 0
Density Quantity: Not reported

Waste Managed Off Site: Y
State Only Waste Code 1: Not reported

Map ID
 Direction
 Distance
 Elevation

MAP FINDINGS

Site

Database(s)

EDR ID Number
 EPA ID Number

METAL FINISHING INCORPORATED (Continued)

1000252105

State Only Waste Code 2:	Not reported
Report Managed On Site:	0
KG Managed On Site:	0
Generator Treatment Code:	Not reported
Permit By Rule Code:	Not reported
WCDE Residence Code:	Not reported
WCDH Origin Code:	2
WCDE On Site Code:	Not reported
WCDB Code:	W004
Description:	Labpack Acid & Acid Compatibles for Incineration
CORb Sequence Number:	157173
Sequence Number:	3460737
Mixed Radioactive Flag:	False
Designation Code:	D
Reported Quantity:	130
Quantity Unit:	LB
Kilograms Quantity:	58.9680010
Density Number:	0
Density Quantity:	Not reported
Waste Managed Off Site:	Y
State Only Waste Code 1:	WT02
State Only Waste Code 2:	Not reported
Report Managed On Site:	0
KG Managed On Site:	0
Generator Treatment Code:	Not reported
Permit By Rule Code:	Not reported
WCDE Residence Code:	Not reported
WCDH Origin Code:	2
WCDE On Site Code:	Not reported
WCDB Code:	W319
Description:	Concrete Debris
CORb Sequence Number:	157173
Sequence Number:	3460769
Mixed Radioactive Flag:	False
Designation Code:	D
Reported Quantity:	4800
Quantity Unit:	LB
Kilograms Quantity:	2177.28003
Density Number:	0
Density Quantity:	Not reported
Waste Managed Off Site:	Y
State Only Waste Code 1:	WT02
State Only Waste Code 2:	Not reported
Report Managed On Site:	0
KG Managed On Site:	0
Generator Treatment Code:	Not reported
Permit By Rule Code:	Not reported
WCDE Residence Code:	Not reported
WCDH Origin Code:	1
WCDE On Site Code:	Not reported
WCDB Code:	W113
Description:	Clariant Anodize Dyes
CORb Sequence Number:	157173
Sequence Number:	3460771
Mixed Radioactive Flag:	False

Map ID
Direction
Distance
Elevation

MAP FINDINGS

Site

Database(s)

EDR ID Number
EPA ID Number

METAL FINISHING INCORPORATED (Continued)

1000252105

Designation Code:	D
Reported Quantity:	24056
Quantity Unit:	LB
Kilograms Quantity:	10911.8017
Density Number:	0
Density Quantity:	Not reported
Waste Managed Off Site:	Y
State Only Waste Code 1:	WSC2
State Only Waste Code 2:	Not reported
Report Managed On Site:	0
KG Managed On Site:	0
Generator Treatment Code:	Not reported
Permit By Rule Code:	Not reported
WCDE Residence Code:	Not reported
WCDH Origin Code:	1
WCDE On Site Code:	Not reported
WCDB Code:	W519
Description:	Caustic Soda Beads
CORb Sequence Number:	157173
Sequence Number:	3460776
Mixed Radioactive Flag:	False
Designation Code:	D
Reported Quantity:	700
Quantity Unit:	LB
Kilograms Quantity:	317.520005
Density Number:	0
Density Quantity:	Not reported
Waste Managed Off Site:	Y
State Only Waste Code 1:	WT01
State Only Waste Code 2:	Not reported
Report Managed On Site:	0
KG Managed On Site:	0
Generator Treatment Code:	Not reported
Permit By Rule Code:	Not reported
WCDE Residence Code:	Not reported
WCDH Origin Code:	1
WCDE On Site Code:	Not reported
WCDB Code:	W113
Description:	Anodal CS-3
CORb Sequence Number:	157173
Sequence Number:	3460780
Mixed Radioactive Flag:	False
Designation Code:	E
Reported Quantity:	55
Quantity Unit:	LB
Kilograms Quantity:	24.9480004
Density Number:	0
Density Quantity:	Not reported
Waste Managed Off Site:	Y
State Only Waste Code 1:	Not reported
State Only Waste Code 2:	Not reported
Report Managed On Site:	0
KG Managed On Site:	0
Generator Treatment Code:	Not reported

Map ID
Direction
Distance
Elevation

MAP FINDINGS

Site

Database(s)

EDR ID Number
EPA ID Number

METAL FINISHING INCORPORATED (Continued)

1000252105

Permit By Rule Code:	Not reported
WCDE Residence Code:	Not reported
WCDH Origin Code:	1
WCDE On Site Code:	Not reported
WCDB Code:	W604
Description:	Filter Press Cake Solid
CORb Sequence Number:	157173
Sequence Number:	3407259
Mixed Radioactive Flag:	False
Designation Code:	D
Reported Quantity:	13404
Quantity Unit:	LB
Kilograms Quantity:	6080.05450
Density Number:	0
Density Quantity:	Not reported
Waste Managed Off Site:	Y
State Only Waste Code 1:	Not reported
State Only Waste Code 2:	Not reported
Report Managed On Site:	0
KG Managed On Site:	0
Generator Treatment Code:	Not reported
Permit By Rule Code:	Not reported
WCDE Residence Code:	Not reported
WCDH Origin Code:	1
WCDE On Site Code:	Not reported
WCDB Code:	W113
Description:	Water with Iron sludge, High pH
CORb Sequence Number:	157173
Sequence Number:	3460708
Mixed Radioactive Flag:	False
Designation Code:	D
Reported Quantity:	2017
Quantity Unit:	LB
Kilograms Quantity:	914.911215
Density Number:	0
Density Quantity:	Not reported
Waste Managed Off Site:	Y
State Only Waste Code 1:	WT02
State Only Waste Code 2:	Not reported
Report Managed On Site:	0
KG Managed On Site:	0
Generator Treatment Code:	Not reported
Permit By Rule Code:	Not reported
WCDE Residence Code:	Not reported
WCDH Origin Code:	1
WCDE On Site Code:	Not reported
WCDB Code:	W113
Description:	Iridite 14-2 (Diluted)
CORb Sequence Number:	157173
Sequence Number:	3460739
Mixed Radioactive Flag:	False
Designation Code:	D
Reported Quantity:	20794
Quantity Unit:	LB
Kilograms Quantity:	9432.15856

Map ID
Direction
Distance
Elevation

MAP FINDINGS

Site

Database(s)

EDR ID Number
EPA ID Number

METAL FINISHING INCORPORATED (Continued)

1000252105

Density Number: 0
Density Quantity: Not reported

Shipments Sent:
CORB Waste Sequence Number: 157173
Waste Sequence Number: 3460749
Sequence Number: 2050168
Shipment Date: 2016-03-03 00:00:00
Manifest Document ID: 133792
Reported Quantity: 1500
Unit of Measure: LB
Kilograms Quantity: 680.400011
Receiving EPAID: WAD991281767

Waste Sequence Number: 3460751
Sequence Number: 2050170
Shipment Date: 2016-08-08 00:00:00
Manifest Document ID: 009064517FLE
Reported Quantity: 754
Unit of Measure: LB
Kilograms Quantity: 342.014405
Receiving EPAID: UTD991301748

Waste Sequence Number: 3460775
Sequence Number: 2050190
Shipment Date: 2016-06-07 00:00:00
Manifest Document ID: 136849
Reported Quantity: 1027
Unit of Measure: LB
Kilograms Quantity: 465.847208
Receiving EPAID: WAD991281767

Waste Sequence Number: 3460763
Sequence Number: 2050182
Shipment Date: 2016-08-08 00:00:00
Manifest Document ID: 009064516FLE
Reported Quantity: 307
Unit of Measure: LB
Kilograms Quantity: 139.255202
Receiving EPAID: COD991300484

Waste Sequence Number: 3407257
Sequence Number: 2050087
Shipment Date: 2016-02-15 00:00:00
Manifest Document ID: 133694
Reported Quantity: 200
Unit of Measure: LB
Kilograms Quantity: 90.7200015
Receiving EPAID: WAD991281767

Waste Sequence Number: 3460771
Sequence Number: 2050187
Shipment Date: 2016-08-08 00:00:00
Manifest Document ID: 009064517FLE
Reported Quantity: 209
Unit of Measure: LB
Kilograms Quantity: 94.8024016

Map ID
Direction
Distance
Elevation

MAP FINDINGS

Site

Database(s)

EDR ID Number
EPA ID Number

METAL FINISHING INCORPORATED (Continued)

1000252105

Receiving EPAID: UTD991301748

Waste Sequence Number: 3460737
Sequence Number: 2050151
Shipment Date: 2016-07-26 00:00:00
Manifest Document ID: 009883506FLE
Reported Quantity: 130
Unit of Measure: LB
Kilograms Quantity: 58.9680010
Receiving EPAID: UTD981552177

Waste Sequence Number: 3460760
Sequence Number: 2050178
Shipment Date: 2016-02-22 00:00:00
Manifest Document ID: 133742
Reported Quantity: 192
Unit of Measure: LB
Kilograms Quantity: 87.0912014
Receiving EPAID: WAD991281767

Waste Sequence Number: 3460736
Sequence Number: 2050149
Shipment Date: 2016-08-08 00:00:00
Manifest Document ID: 009064515FLE
Reported Quantity: 161
Unit of Measure: LB
Kilograms Quantity: 73.0296012
Receiving EPAID: UTD981552177

Waste Sequence Number: 3460736
Sequence Number: 2050150
Shipment Date: 2016-07-26 00:00:00
Manifest Document ID: 009883506FLE
Reported Quantity: 145
Unit of Measure: LB
Kilograms Quantity: 65.7720011
Receiving EPAID: UTD981552177

Waste Sequence Number: 3460767
Sequence Number: 2050183
Shipment Date: 2016-08-08 00:00:00
Manifest Document ID: 009064517FLE
Reported Quantity: 307
Unit of Measure: LB
Kilograms Quantity: 139.255202
Receiving EPAID: UTD991301748

Waste Stream Off Site Mgmt:
Waste CORB Sequence Number: 157173
Waste Sequence Number: 3460730
Sequence Number: 933186
Received EPAID: UTD991301748
Managed Quantity: 10065
Kilogram Quantity: 4565.48407
Recycled Percentage: 0
Waste Management System Code: H132

Map ID
Direction
Distance
Elevation

MAP FINDINGS

Site

Database(s)

EDR ID Number
EPA ID Number

METAL FINISHING INCORPORATED (Continued)

1000252105

Waste Sequence Number: 3460732
Sequence Number: 933189
Received EPAID: WAD991281767
Managed Quantity: 700
Kilogram Quantity: 317.520005
Recycled Percentage: 0
Waste Management System Code: H141

Waste Sequence Number: 3460734
Sequence Number: 933191
Received EPAID: UTD981552177
Managed Quantity: 1277
Kilogram Quantity: 579.247209
Recycled Percentage: 0
Waste Management System Code: H040

Waste Sequence Number: 3460749
Sequence Number: 933201
Received EPAID: WAD991281767
Managed Quantity: 1500
Kilogram Quantity: 680.400011
Recycled Percentage: 0
Waste Management System Code: H141

Waste Sequence Number: 3460726
Sequence Number: 933184
Received EPAID: UTD991301748
Managed Quantity: 2246
Kilogram Quantity: 1018.78561
Recycled Percentage: 0
Waste Management System Code: H132

Waste Sequence Number: 3460751
Sequence Number: 933202
Received EPAID: UTD991301748
Managed Quantity: 754
Kilogram Quantity: 342.014405
Recycled Percentage: 0
Waste Management System Code: H132

Waste Sequence Number: 3460760
Sequence Number: 933204
Received EPAID: WAD991281767
Managed Quantity: 193
Kilogram Quantity: 87.5448015
Recycled Percentage: 0
Waste Management System Code: H141

Waste Sequence Number: 3460762
Sequence Number: 933205
Received EPAID: WAD991281767
Managed Quantity: 7500
Kilogram Quantity: 3402.00005
Recycled Percentage: 0
Waste Management System Code: H141

Waste Sequence Number: 3460718

Map ID
Direction
Distance
Elevation

MAP FINDINGS

Site

Database(s)

EDR ID Number
EPA ID Number

METAL FINISHING INCORPORATED (Continued)

1000252105

Sequence Number: 933182
Received EPAID: NED981723513
Managed Quantity: 361
Kilogram Quantity: 163.749602
Recycled Percentage: 0
Waste Management System Code: H040

Waste Sequence Number: 3460729
Sequence Number: 933185
Received EPAID: UTD991301748
Managed Quantity: 477
Kilogram Quantity: 216.367203
Recycled Percentage: 0
Waste Management System Code: H132

Waste Sequence Number: 3460736
Sequence Number: 933193
Received EPAID: UTD981552177
Managed Quantity: 306
Kilogram Quantity: 138.801602
Recycled Percentage: 0
Waste Management System Code: H040

Waste Stream Comments:

CORB Waste Sequence Number: 157173
Comments: spent tank filters
Waste Sequence Number: 3407261
Sequence Number: 1

Comments: Contamination by fire
Waste Sequence Number: 3460714
Sequence Number: 1

Comments: Additional Waste Code: D035 Methyl Ethyl Ketone
Waste Sequence Number: 3460718
Sequence Number: 1

Comments: Contamination due to fire
Waste Sequence Number: 3460733
Sequence Number: 1

Comments: Lab chemicals compromised by fire
Waste Sequence Number: 3460734
Sequence Number: 1

Comments: Contamination by fire
Waste Sequence Number: 3460735
Sequence Number: 1

Comments: Fire Cleanup/Debris
Waste Sequence Number: 3460741
Sequence Number: 1

Comments: Concrete contaminated from chemical spills over the years
Waste Sequence Number: 3460769
Sequence Number: 1

Map ID
Direction
Distance
Elevation

MAP FINDINGS

Site

Database(s)

EDR ID Number
EPA ID Number

METAL FINISHING INCORPORATED (Continued)

1000252105

Comments: Compromised chemicals via fire
Waste Sequence Number: 3460776
Sequence Number: 1

Waste Stream EPA Code:
CORB Waste Sequence Number: 157173
Waste Sequence Number: 3407259
Sequence Number: 8081189
WCDA Code: D007

Waste Sequence Number: 3407259
Sequence Number: 8081190
WCDA Code: F019

Waste Sequence Number: 3407257
Sequence Number: 8081166
WCDA Code: F003

Waste Sequence Number: 3407257
Sequence Number: 8081167
WCDA Code: F005

Waste Sequence Number: 3407261
Sequence Number: 8081200
WCDA Code: D007

Waste Sequence Number: 3407261
Sequence Number: 8081201
WCDA Code: F005

Waste Sequence Number: 3407261
Sequence Number: 8081202
WCDA Code: F007

Waste Sequence Number: 3407258
Sequence Number: 8081176
WCDA Code: D007

Waste Sequence Number: 3460708
Sequence Number: 8081206
WCDA Code: D002

Waste Sequence Number: 3460739
Sequence Number: 8081402
WCDA Code: D002

Waste Sequence Number: 3460739
Sequence Number: 8081403
WCDA Code: D005

Waste Stream Source Code:
CORB Waste Sequence Number: 157173
Waste Sequence Number: 3460714
Sequence Number: 1
WCDD Code: G19

Map ID
Direction
Distance
Elevation

MAP FINDINGS

Site

Database(s)

EDR ID Number
EPA ID Number

METAL FINISHING INCORPORATED (Continued)

1000252105

Waste Sequence Number: 3460776
Sequence Number: 1
WCDD Code: G11

Waste Sequence Number: 3407261
Sequence Number: 1
WCDD Code: G14

Waste Sequence Number: 3460763
Sequence Number: 1
WCDD Code: G14

Waste Sequence Number: 3460718
Sequence Number: 1
WCDD Code: G31

Waste Sequence Number: 3460723
Sequence Number: 1
WCDD Code: G31

Waste Sequence Number: 3460731
Sequence Number: 1
WCDD Code: G31

Waste Sequence Number: 3460732
Sequence Number: 1
WCDD Code: G31

Waste Sequence Number: 3460733
Sequence Number: 1
WCDD Code: G31

Waste Sequence Number: 3460734
Sequence Number: 1
WCDD Code: G31

Waste Sequence Number: 3460735
Sequence Number: 1
WCDD Code: G31

Name: METAL FINISHING INC
Address: 4000 88TH ST NE
City,State,Zip: MARYSVILLE, WA 98270-7230
Facility Address 2: Not reported
Facility ID: 90173599
EPA ID: WAD156908741
NAICS: 332813
State Waste Code Desc: WT02
Federal Waste Code Desc: D001,D002,D007,D035,F003,F019
Form Comm: Distillation of Solvents performed onsite.
Data Year: 2015
Permit by Rule: True
Mailing Address 2: Not reported
Treatment by Generator: False
Mixed Radioactive Waste: False
Importer of Hazardous Waste: False

Map ID
Direction
Distance
Elevation

MAP FINDINGS

Site

Database(s)

EDR ID Number
EPA ID Number

METAL FINISHING INCORPORATED (Continued)

1000252105

Immediate Recycler:	False
Treatment/Storage/Disposal/Recycling Facility:	False
Generator of Dangerous Fuel Waste:	False
Generator Marketing to Burner:	False
Other Marketers (i.e., blender, distributor, etc.):	False
Utility Boiler Burner:	False
Industry Boiler Burner:	False
Industrial Furnace:	False
Smelter Defferal:	False
Universal Waste:	Not reported
Off-Specification:	Not reported
LN Address 2:	Not reported
Tax Reg #:	601536435
Business Type:	Not reported
Mail Name:	Metal Finishing Inc
Mailing Address:	18640 59th Dr NE
Mailing City,State,Zip:	Arlington, WA 98223
Legal Organization Name:	Universal Aerospace Corp
Legal Organization Type:	Private
Legal Contact:	Not reported
Legal Address:	18640 59th Dr NE
Legal Address 2:	Not reported
Legal City,State,Zip:	Arlington, WA 98223
Legal Phone Number:	360-435-9577
Legal Effective Date:	03/25/2015
Land Organization Name:	Jansha Tanning Co
Land Organization Type:	Private
Land Contact:	Not reported
Land Address:	100 PRIEST POINT DR NE
Land City,State,Zip:	MARYSVILLE, WA 98271-7338
Land Phone Number:	(360)659-2034
Operator Organization Name:	Metal Finishing Inc
Operator Organization Type:	Private
Operator:	Janessa Marlee
Operator Address:	18640 59th Dr NE
Operator Address 2:	Not reported
Operator City,State,Zip:	Arlington, WA 98223
Operator Phone Number:	360-659-1971
Operator Effective Date:	04/14/2015
Site Contact:	Janessa Marlee
Site Contact Address:	18640 59th Dr NE
Contact City,State,Zip:	Arlington, WA 98223
Site Contact Phone Number:	(360)659-1971
Site Contact Email:	janessa@metalfinishinginc.com
Gen Status Code:	LQG
Monthly Generation:	True
Batch Generation:	False
One Time Generation:	False
Transport Own Waste:	False
Tranports Other Waste:	False
Recycler Onsite:	True
Transfer Facility:	False
Other Exemption:	Not reported
UW Battery Gen:	False
Used Oil Transporter:	False
Used Oil Transfer Facility:	False
Used Oil Processor:	False

Map ID
Direction
Distance
Elevation

MAP FINDINGS

Site

Database(s)

EDR ID Number
EPA ID Number

METAL FINISHING INCORPORATED (Continued)

1000252105

Used Oil Refiner:	False
Used Oil Fuel Marketer Directs Shipments:	False
Used Oil Fuel Marketer Meets Specs:	False
Site Contact Address 2:	Not reported
SIC Code:	Not reported
CRK Number:	Not reported
Active:	Not reported
CAS Number:	Not reported
Chemical Name:	Not reported
EHS:	Not reported
EHS CAS Number:	Not reported
EHS Name:	Not reported
Waste Stream Generated:	
Waste Managed Off Site:	Y
State Only Waste Code 1:	Not reported
State Only Waste Code 2:	Not reported
Report Managed On Site:	0
KG Managed On Site:	0
Generator Treatment Code:	Not reported
Permit By Rule Code:	Not reported
WCDE Residence Code:	Not reported
WCDH Origin Code:	1
WCDE On Site Code:	Not reported
WCDB Code:	W604
Description:	Filter Press Cake Solid
CORb Sequence Number:	152090
Sequence Number:	3349484
Mixed Radioactive Flag:	False
Designation Code:	D
Reported Quantity:	7965
Quantity Unit:	LB
Kilograms Quantity:	3612.92406
Density Number:	0
Density Quantity:	Not reported
Waste Managed Off Site:	N
State Only Waste Code 1:	Not reported
State Only Waste Code 2:	Not reported
Report Managed On Site:	510
KG Managed On Site:	7533.18653
Generator Treatment Code:	Not reported
Permit By Rule Code:	Not reported
WCDE Residence Code:	H020
WCDH Origin Code:	5
WCDE On Site Code:	H020
WCDB Code:	W209
Description:	Solvent Recycling
CORb Sequence Number:	152090
Sequence Number:	3349485
Mixed Radioactive Flag:	False
Designation Code:	D
Reported Quantity:	510
Quantity Unit:	GAL
Kilograms Quantity:	1549.95122
Density Number:	6.70000000
Density Quantity:	PPG

Map ID
Direction
Distance
Elevation

MAP FINDINGS

Site

Database(s)

EDR ID Number
EPA ID Number

METAL FINISHING INCORPORATED (Continued)

1000252105

Waste Managed Off Site:	Y
State Only Waste Code 1:	WSC2
State Only Waste Code 2:	Not reported
Report Managed On Site:	0
KG Managed On Site:	0
Generator Treatment Code:	Not reported
Permit By Rule Code:	Not reported
WCDE Residence Code:	Not reported
WCDH Origin Code:	1
WCDE On Site Code:	Not reported
WCDB Code:	W319
Description:	SPENT TANK FILTERS
CORb Sequence Number:	152090
Sequence Number:	3349486
Mixed Radioactive Flag:	False
Designation Code:	D
Reported Quantity:	450
Quantity Unit:	LB
Kilograms Quantity:	204.120003
Density Number:	0
Density Quantity:	Not reported
Waste Managed Off Site:	Y
State Only Waste Code 1:	Not reported
State Only Waste Code 2:	Not reported
Report Managed On Site:	0
KG Managed On Site:	0
Generator Treatment Code:	Not reported
Permit By Rule Code:	Not reported
WCDE Residence Code:	Not reported
WCDH Origin Code:	1
WCDE On Site Code:	Not reported
WCDB Code:	W310
Description:	Spent Paint Booth Filters
CORb Sequence Number:	152090
Sequence Number:	3349483
Mixed Radioactive Flag:	False
Designation Code:	D
Reported Quantity:	3200
Quantity Unit:	LB
Kilograms Quantity:	1451.52002
Density Number:	0
Density Quantity:	Not reported
Waste Managed Off Site:	Y
State Only Waste Code 1:	Not reported
State Only Waste Code 2:	Not reported
Report Managed On Site:	0
KG Managed On Site:	0
Generator Treatment Code:	Not reported
Permit By Rule Code:	Not reported
WCDE Residence Code:	Not reported
WCDH Origin Code:	1
WCDE On Site Code:	Not reported
WCDB Code:	W604
Description:	MEK CONTAINED DEBRIS
CORb Sequence Number:	152090

Map ID
Direction
Distance
Elevation

MAP FINDINGS

Site

Database(s)

EDR ID Number
EPA ID Number

METAL FINISHING INCORPORATED (Continued)

1000252105

Sequence Number: 3349482
Mixed Radioactive Flag: False
Designation Code: D
Reported Quantity: 500
Quantity Unit: LB
Kilograms Quantity: 226.800003
Density Number: 0
Density Quantity: Not reported

Shipments Sent:

CORB Waste Sequence Number: 152090
Waste Sequence Number: 3349482
Sequence Number: 1925960
Shipment Date: 2015-10-16 00:00:00
Manifest Document ID: 000125000
Reported Quantity: 500
Unit of Measure: LB
Kilograms Quantity: 226.800003
Receiving EPAID: WAD991281767

Waste Sequence Number: 3349486
Sequence Number: 1879451
Shipment Date: 2015-10-16 00:00:00
Manifest Document ID: 000125000DAT
Reported Quantity: 200
Unit of Measure: LB
Kilograms Quantity: 90.7200015
Receiving EPAID: WAD991281767

Waste Sequence Number: 3349486
Sequence Number: 1926074
Shipment Date: 2015-04-07 00:00:00
Manifest Document ID: 000120171DAT
Reported Quantity: 250
Unit of Measure: LB
Kilograms Quantity: 113.400001
Receiving EPAID: WAD991281767

Waste Sequence Number: 3349483
Sequence Number: 1925977
Shipment Date: 2015-04-07 00:00:00
Manifest Document ID: 000120171
Reported Quantity: 1400
Unit of Measure: LB
Kilograms Quantity: 635.040010
Receiving EPAID: WAD991281767

Waste Sequence Number: 3349483
Sequence Number: 1925978
Shipment Date: 2015-06-09 00:00:00
Manifest Document ID: 000116027
Reported Quantity: 500
Unit of Measure: LB
Kilograms Quantity: 226.800003
Receiving EPAID: WAD991281767

Waste Sequence Number: 3349483

Map ID
Direction
Distance
Elevation

MAP FINDINGS

Site

Database(s)

EDR ID Number
EPA ID Number

METAL FINISHING INCORPORATED (Continued)

1000252105

Sequence Number: 1925980
Shipment Date: 2015-12-28 00:00:00
Manifest Document ID: 00127415
Reported Quantity: 800
Unit of Measure: LB
Kilograms Quantity: 362.880006
Receiving EPAID: WAD991281767

Waste Sequence Number: 3349483
Sequence Number: 1925979
Shipment Date: 2015-10-16 00:00:00
Manifest Document ID: 000125000
Reported Quantity: 500
Unit of Measure: LB
Kilograms Quantity: 226.800003
Receiving EPAID: WAD991281767

Waste Sequence Number: 3349484
Sequence Number: 1925996
Shipment Date: 2015-12-28 00:00:00
Manifest Document ID: 000127415
Reported Quantity: 1000
Unit of Measure: LB
Kilograms Quantity: 453.600007
Receiving EPAID: WAD991281767

Waste Sequence Number: 3349484
Sequence Number: 1925992
Shipment Date: 2015-03-04 00:00:00
Manifest Document ID: 000114338
Reported Quantity: 900
Unit of Measure: LB
Kilograms Quantity: 408.240007
Receiving EPAID: WAD991281767

Waste Sequence Number: 3349484
Sequence Number: 1925994
Shipment Date: 2015-06-09 00:00:00
Manifest Document ID: 000116027
Reported Quantity: 2765
Unit of Measure: LB
Kilograms Quantity: 1254.20402
Receiving EPAID: WAD991281767

Waste Sequence Number: 3349484
Sequence Number: 1925993
Shipment Date: 2015-04-07 00:00:00
Manifest Document ID: 000120171
Reported Quantity: 1300
Unit of Measure: LB
Kilograms Quantity: 589.680010
Receiving EPAID: WAD991281767

Waste Stream Off Site Mgmt:
Waste CORB Sequence Number: 152090
Waste Sequence Number: 3349483
Sequence Number: 876429

Map ID
Direction
Distance
Elevation

MAP FINDINGS

Site

Database(s)

EDR ID Number
EPA ID Number

METAL FINISHING INCORPORATED (Continued)

1000252105

Received EPAID:	WAD991281767
Managed Quantity:	3200
Kilogram Quantity:	1451.52002
Recycled Percentage:	0
Waste Management System Code:	H141
Waste Sequence Number:	3349484
Sequence Number:	876437
Received EPAID:	WAD991281767
Managed Quantity:	7965
Kilogram Quantity:	3612.92406
Recycled Percentage:	0
Waste Management System Code:	H141
Waste Sequence Number:	3349482
Sequence Number:	876417
Received EPAID:	WAD991281767
Managed Quantity:	500
Kilogram Quantity:	226.800003
Recycled Percentage:	0
Waste Management System Code:	H141
Waste Sequence Number:	3349486
Sequence Number:	876445
Received EPAID:	WAD991281767
Managed Quantity:	450
Kilogram Quantity:	204.120003
Recycled Percentage:	0
Waste Management System Code:	H141
Waste Stream Comments:	
CORB Waste Sequence Number:	152090
Comments:	spent tank filters
Waste Sequence Number:	3349486
Sequence Number:	1
Waste Stream EPA Code:	
CORB Waste Sequence Number:	152090
Waste Sequence Number:	3349485
Sequence Number:	7669834
WCDA Code:	D007
Waste Sequence Number:	3349485
Sequence Number:	7669835
WCDA Code:	F003
Waste Sequence Number:	3349485
Sequence Number:	7669836
WCDA Code:	F005
Waste Sequence Number:	3349486
Sequence Number:	7669724
WCDA Code:	D007
Waste Sequence Number:	3349483
Sequence Number:	7669620

Map ID
 Direction
 Distance
 Elevation

MAP FINDINGS

Site

Database(s)

EDR ID Number
 EPA ID Number

METAL FINISHING INCORPORATED (Continued)

1000252105

WCDA Code:	D007
Waste Sequence Number:	3349482
Sequence Number:	7669532
WCDA Code:	F003
Waste Sequence Number:	3349482
Sequence Number:	7669533
WCDA Code:	F005
Waste Sequence Number:	3349484
Sequence Number:	7669648
WCDA Code:	D007
Waste Sequence Number:	3349484
Sequence Number:	7669649
WCDA Code:	F019
Waste Stream Source Code:	
CORB Waste Sequence Number:	152090
Waste Sequence Number:	3349484
Sequence Number:	1
WCDD Code:	G03
Waste Sequence Number:	3349485
Sequence Number:	1
WCDD Code:	G24
Waste Sequence Number:	3349482
Sequence Number:	1
WCDD Code:	G06
Waste Sequence Number:	3349483
Sequence Number:	1
WCDD Code:	G06
Waste Sequence Number:	3349486
Sequence Number:	1
WCDD Code:	G14
Name:	METAL FINISHING INC
Address:	4000 88TH ST NE
City,State,Zip:	MARYSVILLE, WA 98270-7230
Facility Address 2:	Not reported
Facility ID:	90173599
EPA ID:	WAD156908741
NAICS:	332813
State Waste Code Desc:	Not reported
Federal Waste Code Desc:	F006,F019,D007,D001,D003,D005,F003
Form Comm:	Not reported
Data Year:	2014
Permit by Rule:	False
Mailing Address 2:	Not reported
Treatment by Generator:	False
Mixed Radioactive Waste:	False
Importer of Hazardous Waste:	False

Map ID
Direction
Distance
Elevation

MAP FINDINGS

Site

Database(s)

EDR ID Number
EPA ID Number

METAL FINISHING INCORPORATED (Continued)

1000252105

Immediate Recycler:	False
Treatment/Storage/Disposal/Recycling Facility:	False
Generator of Dangerous Fuel Waste:	False
Generator Marketing to Burner:	False
Other Marketers (i.e., blender, distributor, etc.):	False
Utility Boiler Burner:	False
Industry Boiler Burner:	False
Industrial Furnace:	False
Smelter Defferal:	False
Universal Waste:	Not reported
Off-Specification:	Not reported
LN Address 2:	Not reported
Tax Reg #:	601536435
Business Type:	Not reported
Mail Name:	Metal Finishing Inc
Mailing Address:	4000 88th St NE
Mailing City,State,Zip:	MARYSVILLE, WA 98270
Legal Organization Name:	Not reported
Legal Organization Type:	Private
Legal Contact:	Brian S Lowe
Legal Address:	4000 88th St NE
Legal Address 2:	Not reported
Legal City,State,Zip:	MARYSVILLE, WA 98270
Legal Phone Number:	3604400236
Legal Effective Date:	01/15/2003
Land Organization Name:	Jansha Tanning Co
Land Organization Type:	Private
Land Contact:	Not reported
Land Address:	100 PRIEST POINT DR NE
Land City,State,Zip:	MARYSVILLE, WA 98271-7338
Land Phone Number:	(360)659-2034
Operator Organization Name:	Metal Finishing Inc
Operator Organization Type:	Private
Operator:	Frances Leonards
Operator Address:	4000 88TH ST NE
Operator Address 2:	Not reported
Operator City,State,Zip:	MARYSVILLE, WA 98270-7230
Operator Phone Number:	360-659-1971
Operator Effective Date:	01/01/1997
Site Contact:	Frances Leonards
Site Contact Address:	4000 88TH ST NE
Contact City,State,Zip:	MARYSVILLE, WA 98270-7230
Site Contact Phone Number:	(360)659-1971
Site Contact Email:	Metalfinishing@verizon.net
Gen Status Code:	LQG
Monthly Generation:	True
Batch Generation:	False
One Time Generation:	False
Transport Own Waste:	False
Tranports Other Waste:	False
Recycler Onsite:	True
Transfer Facility:	False
Other Exemption:	Not reported
UW Battery Gen:	False
Used Oil Transporter:	False
Used Oil Transfer Facility:	False
Used Oil Processor:	False

Map ID
Direction
Distance
Elevation

MAP FINDINGS

Site

Database(s)

EDR ID Number
EPA ID Number

METAL FINISHING INCORPORATED (Continued)

1000252105

Used Oil Refiner:	False
Used Oil Fuel Marketer Directs Shipments:	False
Used Oil Fuel Marketer Meets Specs:	False
Site Contact Address 2:	Not reported
SIC Code:	Not reported
CRK Number:	Not reported
Active:	Not reported
CAS Number:	Not reported
Chemical Name:	Not reported
EHS:	Not reported
EHS CAS Number:	Not reported
EHS Name:	Not reported
Waste Stream Generated:	
Waste Managed Off Site:	Y
State Only Waste Code 1:	Not reported
State Only Waste Code 2:	Not reported
Report Managed On Site:	0
KG Managed On Site:	0
Generator Treatment Code:	Not reported
Permit By Rule Code:	Not reported
WCDE Residence Code:	Not reported
WCDH Origin Code:	1
WCDE On Site Code:	Not reported
WCDB Code:	W310
Description:	Spent Paint Booth Filters
CORb Sequence Number:	151136
Sequence Number:	3341551
Mixed Radioactive Flag:	False
Designation Code:	D
Reported Quantity:	3000
Quantity Unit:	LB
Kilograms Quantity:	1360.80002
Density Number:	0
Density Quantity:	Not reported
Waste Managed Off Site:	Y
State Only Waste Code 1:	Not reported
State Only Waste Code 2:	Not reported
Report Managed On Site:	0
KG Managed On Site:	0
Generator Treatment Code:	Not reported
Permit By Rule Code:	Not reported
WCDE Residence Code:	Not reported
WCDH Origin Code:	1
WCDE On Site Code:	Not reported
WCDB Code:	W604
Description:	MEK CONTAINED DEBRIS
CORb Sequence Number:	151136
Sequence Number:	3341550
Mixed Radioactive Flag:	False
Designation Code:	D
Reported Quantity:	1227
Quantity Unit:	LB
Kilograms Quantity:	556.567209
Density Number:	0
Density Quantity:	Not reported

Map ID
Direction
Distance
Elevation

MAP FINDINGS

Site

Database(s)

EDR ID Number
EPA ID Number

METAL FINISHING INCORPORATED (Continued)

1000252105

Waste Managed Off Site:	Y
State Only Waste Code 1:	Not reported
State Only Waste Code 2:	Not reported
Report Managed On Site:	0
KG Managed On Site:	0
Generator Treatment Code:	Not reported
Permit By Rule Code:	Not reported
WCDE Residence Code:	Not reported
WCDH Origin Code:	1
WCDE On Site Code:	Not reported
WCDB Code:	W604
Description:	Filter Press Cake Solid
CORb Sequence Number:	151136
Sequence Number:	3341552
Mixed Radioactive Flag:	False
Designation Code:	D
Reported Quantity:	4545
Quantity Unit:	LB
Kilograms Quantity:	2061.61203
Density Number:	0
Density Quantity:	Not reported
Waste Managed Off Site:	N
State Only Waste Code 1:	Not reported
State Only Waste Code 2:	Not reported
Report Managed On Site:	570
KG Managed On Site:	3769.90019
Generator Treatment Code:	Not reported
Permit By Rule Code:	Not reported
WCDE Residence Code:	H020
WCDH Origin Code:	5
WCDE On Site Code:	H020
WCDB Code:	W209
Description:	Solvent Recycling
CORb Sequence Number:	151136
Sequence Number:	3341553
Mixed Radioactive Flag:	False
Designation Code:	D
Reported Quantity:	570
Quantity Unit:	GAL
Kilograms Quantity:	775.656013
Density Number:	3
Density Quantity:	PPG
Waste Managed Off Site:	Y
State Only Waste Code 1:	WSC2
State Only Waste Code 2:	Not reported
Report Managed On Site:	0
KG Managed On Site:	0
Generator Treatment Code:	Not reported
Permit By Rule Code:	Not reported
WCDE Residence Code:	Not reported
WCDH Origin Code:	1
WCDE On Site Code:	Not reported
WCDB Code:	W319
Description:	SPENT TANK FILTERS
CORb Sequence Number:	151136

Map ID
Direction
Distance
Elevation

MAP FINDINGS

Site

Database(s)

EDR ID Number
EPA ID Number

METAL FINISHING INCORPORATED (Continued)

1000252105

Sequence Number: 3341554
Mixed Radioactive Flag: False
Designation Code: D
Reported Quantity: 60
Quantity Unit: LB
Kilograms Quantity: 27.2160004
Density Number: 0
Density Quantity: Not reported

Shipments Sent:

CORB Waste Sequence Number: 151136
Waste Sequence Number: 3341550
Sequence Number: 1841731
Shipment Date: 2014-12-23 00:00:00
Manifest Document ID: 000100954DAT
Reported Quantity: 250
Unit of Measure: LB
Kilograms Quantity: 113.400001
Receiving EPAID: WAD991281767

Waste Sequence Number: 3341550
Sequence Number: 1841730
Shipment Date: 2014-08-22 00:00:00
Manifest Document ID: 000107153DAT
Reported Quantity: 977
Unit of Measure: LB
Kilograms Quantity: 443.167207
Receiving EPAID: WAD991281767

Waste Sequence Number: 3341552
Sequence Number: 1841746
Shipment Date: 2014-08-27 00:00:00
Manifest Document ID: 008028867JJK
Reported Quantity: 1745
Unit of Measure: LB
Kilograms Quantity: 791.532013
Receiving EPAID: AZD980735500

Waste Sequence Number: 3341552
Sequence Number: 1841745
Shipment Date: 2014-03-26 00:00:00
Manifest Document ID: 009722063JJK
Reported Quantity: 1400
Unit of Measure: LB
Kilograms Quantity: 635.040010
Receiving EPAID: AZD980735500

Waste Sequence Number: 3341552
Sequence Number: 1841747
Shipment Date: 2014-12-23 00:00:00
Manifest Document ID: 000100954DAT
Reported Quantity: 1400
Unit of Measure: LB
Kilograms Quantity: 635.040010
Receiving EPAID: WAD991281767

Waste Sequence Number: 3341554

Map ID
Direction
Distance
Elevation

MAP FINDINGS

Site

Database(s)

EDR ID Number
EPA ID Number

METAL FINISHING INCORPORATED (Continued)

1000252105

Sequence Number: 1841769
Shipment Date: 2014-08-22 00:00:00
Manifest Document ID: 000107153DAT
Reported Quantity: 60
Unit of Measure: LB
Kilograms Quantity: 27.2160004
Receiving EPAID: WAD991281767

Waste Sequence Number: 3341551
Sequence Number: 1841733
Shipment Date: 2014-08-22 00:00:00
Manifest Document ID: 000107153DAT
Reported Quantity: 600
Unit of Measure: LB
Kilograms Quantity: 272.160004
Receiving EPAID: WAD991281767

Waste Sequence Number: 3341551
Sequence Number: 1841734
Shipment Date: 2014-12-23 00:00:00
Manifest Document ID: 000100954DAT
Reported Quantity: 1200
Unit of Measure: LB
Kilograms Quantity: 544.320009
Receiving EPAID: WAD991281767

Waste Sequence Number: 3341551
Sequence Number: 1841732
Shipment Date: 2014-02-06 00:00:00
Manifest Document ID: 000094921DAT
Reported Quantity: 1200
Unit of Measure: LB
Kilograms Quantity: 544.320009
Receiving EPAID: WAD991281767

Waste Stream Off Site Mgmt:
Waste CORB Sequence Number: 151136
Waste Sequence Number: 3341550
Sequence Number: 856225
Received EPAID: WAD991281767
Managed Quantity: 1227
Kilogram Quantity: 556.567209
Recycled Percentage: 0
Waste Management System Code: H141

Waste Sequence Number: 3341552
Sequence Number: 856228
Received EPAID: WAD991281767
Managed Quantity: 1400
Kilogram Quantity: 635.040010
Recycled Percentage: 0
Waste Management System Code: H141

Waste Sequence Number: 3341552
Sequence Number: 856227
Received EPAID: AZD980735500
Managed Quantity: 3145

Map ID
Direction
Distance
Elevation

MAP FINDINGS

Site

Database(s)

EDR ID Number
EPA ID Number

METAL FINISHING INCORPORATED (Continued)

1000252105

Kilogram Quantity: 1426.57202
Recycled Percentage: 0
Waste Management System Code: H010

Waste Sequence Number: 3341554
Sequence Number: 856231
Received EPAID: WAD991281767
Managed Quantity: 60
Kilogram Quantity: 27.2160004
Recycled Percentage: 0
Waste Management System Code: H141

Waste Sequence Number: 3341551
Sequence Number: 856226
Received EPAID: WAD991281767
Managed Quantity: 3000
Kilogram Quantity: 1360.80002
Recycled Percentage: 0
Waste Management System Code: H141

Waste Stream Comments:
CORB Waste Sequence Number: 151136
Comments: spent tank filters
Waste Sequence Number: 3341554
Sequence Number: 1

Waste Stream EPA Code:
CORB Waste Sequence Number: 151136
Waste Sequence Number: 3341554
Sequence Number: 7583916
WCDA Code: D007

Waste Sequence Number: 3341551
Sequence Number: 7583919
WCDA Code: D007

Waste Sequence Number: 3341553
Sequence Number: 7583939
WCDA Code: D007

Waste Sequence Number: 3341553
Sequence Number: 7583940
WCDA Code: F003

Waste Sequence Number: 3341553
Sequence Number: 7583941
WCDA Code: F005

Waste Sequence Number: 3341550
Sequence Number: 7583927
WCDA Code: D007

Waste Sequence Number: 3341550
Sequence Number: 7583928
WCDA Code: F003

Map ID
 Direction
 Distance
 Elevation

MAP FINDINGS

Site

Database(s)

EDR ID Number
 EPA ID Number

METAL FINISHING INCORPORATED (Continued)

1000252105

Waste Sequence Number: 3341550
 Sequence Number: 7583929
 WCDA Code: F005

Waste Sequence Number: 3341552
 Sequence Number: 7583922
 WCDA Code: D007

Waste Sequence Number: 3341552
 Sequence Number: 7583923
 WCDA Code: F019

Waste Stream Source Code:
 CORB Waste Sequence Number: 151136
 Waste Sequence Number: 3341554
 Sequence Number: 1
 WCDD Code: G14

Waste Sequence Number: 3341553
 Sequence Number: 1
 WCDD Code: G24

Waste Sequence Number: 3341552
 Sequence Number: 1
 WCDD Code: G03

Waste Sequence Number: 3341550
 Sequence Number: 1
 WCDD Code: G06

Waste Sequence Number: 3341551
 Sequence Number: 1
 WCDD Code: G06

Name: METAL FINISHING INC
 Address: 4000 88TH ST NE
 City,State,Zip: MARYSVILLE, WA 98270-7230
 Facility Address 2: Not reported
 Facility ID: 90173599
 EPA ID: WAD156908741
 NAICS: 332813
 State Waste Code Desc: WSC2 WT02 W209 W310 W604 W319 W119 W409
 Federal Waste Code Desc: F006 F019 D007 D001 D003 D005 F003 F019
 Form Comm: Not reported
 Data Year: 2013
 Permit by Rule: False
 Mailing Address 2: Not reported
 Treatment by Generator: False
 Mixed Radioactive Waste: False
 Importer of Hazardous Waste: False
 Immediate Recycler: False
 Treatment/Storage/Disposal/Recycling Facility: False
 Generator of Dangerous Fuel Waste: False
 Generator Marketing to Burner: False
 Other Marketers (i.e., blender, distributor, etc.): False
 Utility Boiler Burner: False

Map ID
Direction
Distance
Elevation

MAP FINDINGS

Site

Database(s)

EDR ID Number
EPA ID Number

METAL FINISHING INCORPORATED (Continued)

1000252105

Industry Boiler Burner:	False
Industrial Furnace:	False
Smelter Defferal:	False
Universal Waste:	Not reported
Off-Specification:	Not reported
LN Address 2:	Not reported
Tax Reg #:	601536435
Business Type:	Not reported
Mail Name:	Metal Finishing Inc
Mailing Address:	4000 88th St NE
Mailing City,State,Zip:	MARYSVILLE, WA 98270
Legal Organization Name:	Not reported
Legal Organization Type:	Private
Legal Contact:	Brian S Lowe
Legal Address:	4000 88th St NE
Legal Address 2:	Not reported
Legal City,State,Zip:	MARYSVILLE, WA 98270
Legal Phone Number:	3604400236
Legal Effective Date:	01/15/2003
Land Organization Name:	Jansha Tanning Co
Land Organization Type:	Private
Land Contact:	Not reported
Land Address:	100 PRIEST POINT DR NE
Land City,State,Zip:	MARYSVILLE, WA 98271-7338
Land Phone Number:	(360)659-2034
Operator Organization Name:	Metal Finishing Inc
Operator Organization Type:	Private
Operator:	Not reported
Operator Address:	4000 88TH ST NE
Operator Address 2:	Not reported
Operator City,State,Zip:	MARYSVILLE, WA 98270-7230
Operator Phone Number:	360-659-1971
Operator Effective Date:	01/01/1997
Site Contact:	Brian Lowe
Site Contact Address:	4000 88TH ST NE
Contact City,State,Zip:	MARYSVILLE, WA 98270-7230
Site Contact Phone Number:	(360)659-1971
Site Contact Email:	Metalfinishing@verizon.net
Gen Status Code:	LQG
Monthly Generation:	True
Batch Generation:	False
One Time Generation:	False
Transport Own Waste:	False
Tranports Other Waste:	False
Recycler Onsite:	True
Transfer Facility:	False
Other Exemption:	Not reported
UW Battery Gen:	False
Used Oil Transporter:	False
Used Oil Transfer Facility:	False
Used Oil Processor:	False
Used Oil Refiner:	False
Used Oil Fuel Marketer Directs Shipments:	False
Used Oil Fuel Marketer Meets Specs:	False
Site Contact Address 2:	Not reported
SIC Code:	Not reported
CRK Number:	Not reported

Map ID
Direction
Distance
Elevation

MAP FINDINGS

Site

Database(s)

EDR ID Number
EPA ID Number

METAL FINISHING INCORPORATED (Continued)

1000252105

Active:	Not reported
CAS Number:	Not reported
Chemical Name:	Not reported
EHS:	Not reported
EHS CAS Number:	Not reported
EHS Name:	Not reported
Waste Stream Generated:	
Waste Managed Off Site:	Y
State Only Waste Code 1:	Not reported
State Only Waste Code 2:	Not reported
Report Managed On Site:	0
KG Managed On Site:	0
Generator Treatment Code:	Not reported
Permit By Rule Code:	Not reported
WCDE Residence Code:	Not reported
WCDH Origin Code:	1
WCDE On Site Code:	Not reported
WCDB Code:	W505
Description:	Filter Press Cake Solid
CORb Sequence Number:	145613
Sequence Number:	3294330
Mixed Radioactive Flag:	False
Designation Code:	D
Reported Quantity:	2000
Quantity Unit:	LB
Kilograms Quantity:	907.200015
Density Number:	0
Density Quantity:	Not reported
Waste Managed Off Site:	Y
State Only Waste Code 1:	Not reported
State Only Waste Code 2:	Not reported
Report Managed On Site:	0
KG Managed On Site:	0
Generator Treatment Code:	Not reported
Permit By Rule Code:	Not reported
WCDE Residence Code:	Not reported
WCDH Origin Code:	1
WCDE On Site Code:	Not reported
WCDB Code:	W505
Description:	Aluminum Etch Tank Waste
CORb Sequence Number:	145613
Sequence Number:	3294337
Mixed Radioactive Flag:	False
Designation Code:	D
Reported Quantity:	800
Quantity Unit:	LB
Kilograms Quantity:	362.880006
Density Number:	0
Density Quantity:	Not reported
Waste Managed Off Site:	Y
State Only Waste Code 1:	Not reported
State Only Waste Code 2:	Not reported
Report Managed On Site:	0
KG Managed On Site:	0
Generator Treatment Code:	Not reported

Map ID
Direction
Distance
Elevation

MAP FINDINGS

Site

Database(s)

EDR ID Number
EPA ID Number

METAL FINISHING INCORPORATED (Continued)

1000252105

Permit By Rule Code:	Not reported
WCDE Residence Code:	Not reported
WCDH Origin Code:	1
WCDE On Site Code:	Not reported
WCDB Code:	W209
Description:	MEK CONTAINED DEBRIS
CORb Sequence Number:	145613
Sequence Number:	3294328
Mixed Radioactive Flag:	False
Designation Code:	D
Reported Quantity:	650
Quantity Unit:	LB
Kilograms Quantity:	294.840005
Density Number:	0
Density Quantity:	Not reported
Waste Managed Off Site:	Y
State Only Waste Code 1:	WSC2
State Only Waste Code 2:	Not reported
Report Managed On Site:	0
KG Managed On Site:	0
Generator Treatment Code:	Not reported
Permit By Rule Code:	Not reported
WCDE Residence Code:	Not reported
WCDH Origin Code:	1
WCDE On Site Code:	Not reported
WCDB Code:	W504
Description:	SPENT TANK FILTERS
CORb Sequence Number:	145613
Sequence Number:	3294334
Mixed Radioactive Flag:	False
Designation Code:	D
Reported Quantity:	255
Quantity Unit:	LB
Kilograms Quantity:	115.668001
Density Number:	0
Density Quantity:	Not reported
Waste Managed Off Site:	Y
State Only Waste Code 1:	Not reported
State Only Waste Code 2:	Not reported
Report Managed On Site:	0
KG Managed On Site:	0
Generator Treatment Code:	Not reported
Permit By Rule Code:	Not reported
WCDE Residence Code:	Not reported
WCDH Origin Code:	1
WCDE On Site Code:	Not reported
WCDB Code:	W209
Description:	DISCARDED UNUSED PRODUCT
CORb Sequence Number:	145613
Sequence Number:	3294336
Mixed Radioactive Flag:	False
Designation Code:	D
Reported Quantity:	250
Quantity Unit:	LB
Kilograms Quantity:	113.400001

Map ID
Direction
Distance
Elevation

MAP FINDINGS

Site

Database(s)

EDR ID Number
EPA ID Number

METAL FINISHING INCORPORATED (Continued)

1000252105

Density Number: 0
Density Quantity: Not reported

Waste Managed Off Site: Y
State Only Waste Code 1: Not reported
State Only Waste Code 2: Not reported
Report Managed On Site: 0
KG Managed On Site: 0
Generator Treatment Code: Not reported
Permit By Rule Code: Not reported
WCDE Residence Code: Not reported
WCDH Origin Code: 1
WCDE On Site Code: Not reported
WCDB Code: W002
Description: Spent Paint Booth Filters
CORb Sequence Number: 145613
Sequence Number: 3294329
Mixed Radioactive Flag: False
Designation Code: D
Reported Quantity: 1240
Quantity Unit: LB
Kilograms Quantity: 562.464009
Density Number: 0
Density Quantity: Not reported

Waste Managed Off Site: N
State Only Waste Code 1: Not reported
State Only Waste Code 2: Not reported
Report Managed On Site: 860
KG Managed On Site: 1895.97319
Generator Treatment Code: Not reported
Permit By Rule Code: Not reported
WCDE Residence Code: H020
WCDH Origin Code: 5
WCDE On Site Code: H020
WCDB Code: W209
Description: Solvent Recycling
CORb Sequence Number: 145613
Sequence Number: 3294331
Mixed Radioactive Flag: False
Designation Code: D
Reported Quantity: 860
Quantity Unit: LB
Kilograms Quantity: 390.096006
Density Number: 0
Density Quantity: Not reported

Shipments Sent:
CORB Waste Sequence Number: 145613
Waste Sequence Number: 3294330
Sequence Number: 1753633
Shipment Date: 2013-09-09 00:00:00
Manifest Document ID: 009722062JJK
Reported Quantity: 1000
Unit of Measure: LB
Kilograms Quantity: 453.600007
Receiving EPAID: AZD980735500

Map ID
Direction
Distance
Elevation

MAP FINDINGS

Site

Database(s)

EDR ID Number
EPA ID Number

METAL FINISHING INCORPORATED (Continued)

1000252105

Waste Sequence Number: 3294330
Sequence Number: 1753632
Shipment Date: 2013-04-02 00:00:00
Manifest Document ID: 009722061JJK
Reported Quantity: 1000
Unit of Measure: LB
Kilograms Quantity: 453.600007
Receiving EPAID: AZD980735500

Waste Sequence Number: 3294337
Sequence Number: 1753638
Shipment Date: 2013-10-07 00:00:00
Manifest Document ID: 000084170
Reported Quantity: 350
Unit of Measure: LB
Kilograms Quantity: 158.760002
Receiving EPAID: WAD991281767

Waste Sequence Number: 3294337
Sequence Number: 1753637
Shipment Date: 2013-04-17 00:00:00
Manifest Document ID: 000080008DAT
Reported Quantity: 450
Unit of Measure: LB
Kilograms Quantity: 204.120003
Receiving EPAID: WAD991281767

Waste Sequence Number: 3294329
Sequence Number: 1753631
Shipment Date: 2013-10-07 00:00:00
Manifest Document ID: 000084170DAT
Reported Quantity: 240
Unit of Measure: LB
Kilograms Quantity: 108.864001
Receiving EPAID: WAD991281767

Waste Sequence Number: 3294329
Sequence Number: 1753630
Shipment Date: 2013-04-17 00:00:00
Manifest Document ID: 000080008DAT
Reported Quantity: 1000
Unit of Measure: LB
Kilograms Quantity: 453.600007
Receiving EPAID: WAD991281767

Waste Sequence Number: 3294334
Sequence Number: 1753635
Shipment Date: 2013-10-07 00:00:00
Manifest Document ID: 000084170DAT
Reported Quantity: 80
Unit of Measure: LB
Kilograms Quantity: 36.2880006
Receiving EPAID: WAD991281767

Waste Sequence Number: 3294334
Sequence Number: 1753634
Shipment Date: 2013-04-17 00:00:00

Map ID
Direction
Distance
Elevation

MAP FINDINGS

Site

Database(s)

EDR ID Number
EPA ID Number

METAL FINISHING INCORPORATED (Continued)

1000252105

Mainfest Document ID:	000080008DAT
Reported Quantity:	175
Unit of Measure:	LB
Kilograms Quantity:	79.3800013
Receiving EPAID:	WAD991281767
Waste Sequence Number:	3294336
Sequence Number:	1753636
Shipment Date:	2013-04-17 00:00:00
Mainfest Document ID:	000080008DAT
Reported Quantity:	250
Unit of Measure:	LB
Kilograms Quantity:	113.400001
Receiving EPAID:	WAD991281767
Waste Sequence Number:	3294328
Sequence Number:	1753629
Shipment Date:	2013-10-07 00:00:00
Mainfest Document ID:	000084170DAT
Reported Quantity:	350
Unit of Measure:	LB
Kilograms Quantity:	158.760002
Receiving EPAID:	WAD991281767
Waste Sequence Number:	3294328
Sequence Number:	1753628
Shipment Date:	2013-04-17 00:00:00
Mainfest Document ID:	000080008DAT
Reported Quantity:	300
Unit of Measure:	LB
Kilograms Quantity:	136.080002
Receiving EPAID:	WAD991281767
Waste Stream Off Site Mgmt:	
Waste CORB Sequence Number:	145613
Waste Sequence Number:	3294328
Sequence Number:	823955
Received EPAID:	WAD991281767
Managed Quantity:	650
Kilogram Quantity:	294.840005
Recycled Percentage:	Not reported
Waste Management System Code:	H141
Waste Sequence Number:	3294329
Sequence Number:	823959
Received EPAID:	WAD991281767
Managed Quantity:	1240
Kilogram Quantity:	562.464009
Recycled Percentage:	Not reported
Waste Management System Code:	H141
Waste Sequence Number:	3294334
Sequence Number:	823961
Received EPAID:	WAD991281767
Managed Quantity:	255
Kilogram Quantity:	115.668001
Recycled Percentage:	Not reported

Map ID
Direction
Distance
Elevation

MAP FINDINGS

Site

Database(s)

EDR ID Number
EPA ID Number

METAL FINISHING INCORPORATED (Continued)

1000252105

Waste Management System Code:	H141
Waste Sequence Number:	3294336
Sequence Number:	823962
Received EPAID:	WAD991281767
Managed Quantity:	250
Kilogram Quantity:	113.400001
Recycled Percentage:	Not reported
Waste Management System Code:	H141
Waste Sequence Number:	3294330
Sequence Number:	823960
Received EPAID:	AZD980735500
Managed Quantity:	2000
Kilogram Quantity:	907.200015
Recycled Percentage:	Not reported
Waste Management System Code:	H010
Waste Sequence Number:	3294337
Sequence Number:	823966
Received EPAID:	WAD991281767
Managed Quantity:	800
Kilogram Quantity:	362.880006
Recycled Percentage:	Not reported
Waste Management System Code:	H141
Waste Stream EPA Code:	
CORB Waste Sequence Number:	145613
Waste Sequence Number:	3294330
Sequence Number:	7366248
WCDA Code:	D007
Waste Sequence Number:	3294330
Sequence Number:	7366249
WCDA Code:	F019
Waste Sequence Number:	3294337
Sequence Number:	7366330
WCDA Code:	D002
Waste Sequence Number:	3294337
Sequence Number:	7366331
WCDA Code:	D007
Waste Sequence Number:	3294337
Sequence Number:	7366332
WCDA Code:	F019
Waste Sequence Number:	3294334
Sequence Number:	7366269
WCDA Code:	D007
Waste Sequence Number:	3294336
Sequence Number:	7366288
WCDA Code:	D001
Waste Sequence Number:	3294336

Map ID
Direction
Distance
Elevation

MAP FINDINGS

Site

Database(s)

EDR ID Number
EPA ID Number

METAL FINISHING INCORPORATED (Continued)

1000252105

Sequence Number: 7366289
WCDA Code: D035

Waste Sequence Number: 3294336
Sequence Number: 7366290
WCDA Code: F003

Waste Sequence Number: 3294328
Sequence Number: 7366348
WCDA Code: D007

Waste Sequence Number: 3294328
Sequence Number: 7366349
WCDA Code: F003

Waste Stream Source Code:
CORB Waste Sequence Number: 145613
Waste Sequence Number: 3294328
Sequence Number: 1
WCDD Code: G06

Waste Sequence Number: 3294329
Sequence Number: 1
WCDD Code: G06

Waste Sequence Number: 3294336
Sequence Number: 1
WCDD Code: G06

Waste Sequence Number: 3294337
Sequence Number: 1
WCDD Code: G02

Waste Sequence Number: 3294330
Sequence Number: 1
WCDD Code: G03

Waste Sequence Number: 3294334
Sequence Number: 1
WCDD Code: G14

Waste Sequence Number: 3294331
Sequence Number: 1
WCDD Code: G24

Name: METAL FINISHING INC
Address: 4000 88TH ST NE
City,State,Zip: MARYSVILLE, WA 98270-7230
Facility Address 2: Not reported
Facility ID: 90173599
EPA ID: WAD156908741
NAICS: 332813
State Waste Code Desc: Not reported
Federal Waste Code Desc: Not reported
Form Comm: Not reported
Data Year: 2012

Map ID
Direction
Distance
Elevation

MAP FINDINGS

Site

Database(s)

EDR ID Number
EPA ID Number

METAL FINISHING INCORPORATED (Continued)

1000252105

Permit by Rule:	False
Mailing Address 2:	Not reported
Treatment by Generator:	False
Mixed Radioactive Waste:	False
Importer of Hazardous Waste:	False
Immediate Recycler:	False
Treatment/Storage/Disposal/Recycling Facility:	False
Generator of Dangerous Fuel Waste:	False
Generator Marketing to Burner:	False
Other Marketers (i.e., blender, distributor, etc.):	False
Utility Boiler Burner:	False
Industry Boiler Burner:	False
Industrial Furnace:	False
Smelter Defferal:	False
Universal Waste:	Not reported
Off-Specification:	Not reported
LN Address 2:	Not reported
Tax Reg #:	601536435
Business Type:	Not reported
Mail Name:	Metal Finishing Inc
Mailing Address:	4000 88th St NE
Mailing City,State,Zip:	MARYSVILLE, WA 98270
Legal Organization Name:	Not reported
Legal Organization Type:	Private
Legal Contact:	Brian S Lowe
Legal Address:	4000 88th St NE
Legal Address 2:	Not reported
Legal City,State,Zip:	MARYSVILLE, WA 98270
Legal Phone Number:	3604400236
Legal Effective Date:	01/15/2003
Land Organization Name:	Jansha Tanning Co
Land Organization Type:	Private
Land Contact:	Not reported
Land Address:	100 PRIEST POINT DR NE
Land City,State,Zip:	MARYSVILLE, WA 98271-7338
Land Phone Number:	(360)659-2034
Operator Organization Name:	Metal Finishing Inc
Operator Organization Type:	Private
Operator:	Not reported
Operator Address:	4000 88TH ST NE
Operator Address 2:	Not reported
Operator City,State,Zip:	MARYSVILLE, WA 98270-7230
Operator Phone Number:	360-659-1971
Operator Effective Date:	01/01/1997
Site Contact:	Brian Lowe
Site Contact Address:	4000 88TH ST NE
Contact City,State,Zip:	MARYSVILLE, WA 98270-7230
Site Contact Phone Number:	(360)659-1971
Site Contact Email:	Metalfinishing@verizon.net
Gen Status Code:	LQG
Monthly Generation:	True
Batch Generation:	False
One Time Generation:	False
Transport Own Waste:	False
Tranports Other Waste:	False
Recycler Onsite:	True
Transfer Facility:	False

Map ID
Direction
Distance
Elevation

MAP FINDINGS

Site

Database(s)

EDR ID Number
EPA ID Number

METAL FINISHING INCORPORATED (Continued)

1000252105

Other Exemption:	Not reported
UW Battery Gen:	False
Used Oil Transporter:	False
Used Oil Transfer Facility:	False
Used Oil Processor:	False
Used Oil Refiner:	False
Used Oil Fuel Marketer Directs Shipments:	False
Used Oil Fuel Marketer Meets Specs:	False
Site Contact Address 2:	Not reported
SIC Code:	Not reported
CRK Number:	Not reported
Active:	Not reported
CAS Number:	Not reported
Chemical Name:	Not reported
EHS:	Not reported
EHS CAS Number:	Not reported
EHS Name:	Not reported
Waste Stream Generated:	
Waste Managed Off Site:	Y
State Only Waste Code 1:	Not reported
State Only Waste Code 2:	Not reported
Report Managed On Site:	0
KG Managed On Site:	0
Generator Treatment Code:	Not reported
Permit By Rule Code:	Not reported
WCDE Residence Code:	Not reported
WCDH Origin Code:	1
WCDE On Site Code:	Not reported
WCDB Code:	W505
Description:	Filter Press Cake Solid
CORb Sequence Number:	140060
Sequence Number:	2696609
Mixed Radioactive Flag:	False
Designation Code:	D
Reported Quantity:	2175
Quantity Unit:	LB
Kilograms Quantity:	986.580016
Density Number:	0
Density Quantity:	Not reported
Waste Managed Off Site:	Y
State Only Waste Code 1:	WT02
State Only Waste Code 2:	Not reported
Report Managed On Site:	0
KG Managed On Site:	0
Generator Treatment Code:	Not reported
Permit By Rule Code:	Not reported
WCDE Residence Code:	Not reported
WCDH Origin Code:	1
WCDE On Site Code:	Not reported
WCDB Code:	W409
Description:	DISCARDED USED PRODUCT
CORb Sequence Number:	140060
Sequence Number:	2696613
Mixed Radioactive Flag:	False
Designation Code:	D
Reported Quantity:	150

Map ID
Direction
Distance
Elevation

MAP FINDINGS

Site

Database(s)

EDR ID Number
EPA ID Number

METAL FINISHING INCORPORATED (Continued)

1000252105

Quantity Unit:	LB
Kilograms Quantity:	68.0400011
Density Number:	0
Density Quantity:	Not reported
Waste Managed Off Site:	Y
State Only Waste Code 1:	Not reported
State Only Waste Code 2:	Not reported
Report Managed On Site:	0
KG Managed On Site:	0
Generator Treatment Code:	Not reported
Permit By Rule Code:	Not reported
WCDE Residence Code:	Not reported
WCDH Origin Code:	1
WCDE On Site Code:	Not reported
WCDB Code:	W105
Description:	SHOP CLEAN UP
CORb Sequence Number:	140060
Sequence Number:	2696614
Mixed Radioactive Flag:	False
Designation Code:	D
Reported Quantity:	1800
Quantity Unit:	LB
Kilograms Quantity:	816.480014
Density Number:	0
Density Quantity:	Not reported
Waste Managed Off Site:	Y
State Only Waste Code 1:	WSC2
State Only Waste Code 2:	Not reported
Report Managed On Site:	0
KG Managed On Site:	0
Generator Treatment Code:	Not reported
Permit By Rule Code:	Not reported
WCDE Residence Code:	Not reported
WCDH Origin Code:	1
WCDE On Site Code:	Not reported
WCDB Code:	W504
Description:	SPENT TANK FILTERS
CORb Sequence Number:	140060
Sequence Number:	2696615
Mixed Radioactive Flag:	False
Designation Code:	D
Reported Quantity:	825
Quantity Unit:	LB
Kilograms Quantity:	374.220006
Density Number:	0
Density Quantity:	Not reported
Waste Managed Off Site:	Y
State Only Waste Code 1:	Not reported
State Only Waste Code 2:	Not reported
Report Managed On Site:	0
KG Managed On Site:	0
Generator Treatment Code:	Not reported
Permit By Rule Code:	Not reported
WCDE Residence Code:	Not reported

Map ID
Direction
Distance
Elevation

MAP FINDINGS

Site

Database(s)

EDR ID Number
EPA ID Number

METAL FINISHING INCORPORATED (Continued)

1000252105

WCDH Origin Code:	1
WCDE On Site Code:	Not reported
WCDB Code:	W209
Description:	MEK CONTAINED DEBRIS
CORb Sequence Number:	140060
Sequence Number:	2696604
Mixed Radioactive Flag:	False
Designation Code:	D
Reported Quantity:	880
Quantity Unit:	LB
Kilograms Quantity:	399.168006
Density Number:	0
Density Quantity:	Not reported
Waste Managed Off Site:	Y
State Only Waste Code 1:	Not reported
State Only Waste Code 2:	Not reported
Report Managed On Site:	0
KG Managed On Site:	0
Generator Treatment Code:	Not reported
Permit By Rule Code:	Not reported
WCDE Residence Code:	Not reported
WCDH Origin Code:	1
WCDE On Site Code:	Not reported
WCDB Code:	W002
Description:	Spent Paint Booth Filters
CORb Sequence Number:	140060
Sequence Number:	2696605
Mixed Radioactive Flag:	False
Designation Code:	D
Reported Quantity:	1275
Quantity Unit:	LB
Kilograms Quantity:	578.340009
Density Number:	0
Density Quantity:	Not reported
Waste Managed Off Site:	N
State Only Waste Code 1:	Not reported
State Only Waste Code 2:	Not reported
Report Managed On Site:	460
KG Managed On Site:	1014.12519
Generator Treatment Code:	Not reported
Permit By Rule Code:	Not reported
WCDE Residence Code:	H020
WCDH Origin Code:	5
WCDE On Site Code:	H020
WCDB Code:	W209
Description:	Solvent Recycling
CORb Sequence Number:	140060
Sequence Number:	2696612
Mixed Radioactive Flag:	False
Designation Code:	D
Reported Quantity:	460
Quantity Unit:	LB
Kilograms Quantity:	208.656003
Density Number:	0
Density Quantity:	Not reported

Map ID
Direction
Distance
Elevation

MAP FINDINGS

Site

Database(s)

EDR ID Number
EPA ID Number

METAL FINISHING INCORPORATED (Continued)

1000252105

Shipments Sent:
CORB Waste Sequence Number: 140060
Waste Sequence Number: 2696609
Sequence Number: 1420450
Shipment Date: 2012-05-18 00:00:00
Manifest Document ID: 000303492PSC
Reported Quantity: 625
Unit of Measure: LB
Kilograms Quantity: 283.500004
Receiving EPAID: WAD991281767

Waste Sequence Number: 2696609
Sequence Number: 1420451
Shipment Date: 2012-12-21 00:00:00
Manifest Document ID: 009722057JJK
Reported Quantity: 1550
Unit of Measure: LB
Kilograms Quantity: 703.080012
Receiving EPAID: AZD980735500

Waste Sequence Number: 2696613
Sequence Number: 1420459
Shipment Date: 2012-02-15 00:00:00
Manifest Document ID: 000261782PSC
Reported Quantity: 150
Unit of Measure: LB
Kilograms Quantity: 68.0400011
Receiving EPAID: WAD991281767

Waste Sequence Number: 2696614
Sequence Number: 1420460
Shipment Date: 2012-08-01 00:00:00
Manifest Document ID: 000059109DAT
Reported Quantity: 1800
Unit of Measure: LB
Kilograms Quantity: 816.480014
Receiving EPAID: WAD991281767

Waste Sequence Number: 2696615
Sequence Number: 1420461
Shipment Date: 2012-02-15 00:00:00
Manifest Document ID: 000261782PSC
Reported Quantity: 200
Unit of Measure: LB
Kilograms Quantity: 90.7200015
Receiving EPAID: WAD991281767

Waste Sequence Number: 2696615
Sequence Number: 1420462
Shipment Date: 2012-01-01 00:00:00
Manifest Document ID: 000303492PSC
Reported Quantity: 625
Unit of Measure: LB
Kilograms Quantity: 283.500004
Receiving EPAID: WAD991281767

Waste Sequence Number: 2696604

Map ID
Direction
Distance
Elevation

MAP FINDINGS

Site

Database(s)

EDR ID Number
EPA ID Number

METAL FINISHING INCORPORATED (Continued)

1000252105

Sequence Number:	1420457
Shipment Date:	2012-05-18 00:00:00
Mainfest Document ID:	000303492PSC
Reported Quantity:	300
Unit of Measure:	LB
Kilograms Quantity:	136.080002
Receiving EPAID:	WAD991281767
Waste Sequence Number:	2696604
Sequence Number:	1420458
Shipment Date:	2012-11-28 00:00:00
Mainfest Document ID:	000060221DAT
Reported Quantity:	300
Unit of Measure:	LB
Kilograms Quantity:	136.080002
Receiving EPAID:	WAD991281767
Waste Sequence Number:	2696604
Sequence Number:	1420456
Shipment Date:	2012-02-15 00:00:00
Mainfest Document ID:	000261782PSC
Reported Quantity:	280
Unit of Measure:	LB
Kilograms Quantity:	127.008002
Receiving EPAID:	WAD991281767
Waste Sequence Number:	2696605
Sequence Number:	1420452
Shipment Date:	2012-02-15 00:00:00
Mainfest Document ID:	000261782PSC
Reported Quantity:	200
Unit of Measure:	LB
Kilograms Quantity:	90.7200015
Receiving EPAID:	WAD991281767
Waste Sequence Number:	2696605
Sequence Number:	1420455
Shipment Date:	2012-11-28 00:00:00
Mainfest Document ID:	000060221DAT
Reported Quantity:	150
Unit of Measure:	LB
Kilograms Quantity:	68.0400011
Receiving EPAID:	WAD991281767
Waste Stream Off Site Mgmt:	
Waste CORB Sequence Number:	140060
Waste Sequence Number:	2696604
Sequence Number:	689641
Received EPAID:	WAD991281767
Managed Quantity:	880
Kilogram Quantity:	399.168006
Recycled Percentage:	Not reported
Waste Management System Code:	H141
Waste Sequence Number:	2696605
Sequence Number:	689637
Received EPAID:	WAD991281767

Map ID
Direction
Distance
Elevation

MAP FINDINGS

Site

Database(s)

EDR ID Number
EPA ID Number

METAL FINISHING INCORPORATED (Continued)

1000252105

Managed Quantity:	1275
Kilogram Quantity:	578.340009
Recycled Percentage:	Not reported
Waste Management System Code:	H141
Waste Sequence Number:	2696613
Sequence Number:	689642
Received EPAID:	WAD991281767
Managed Quantity:	150
Kilogram Quantity:	68.0400011
Recycled Percentage:	Not reported
Waste Management System Code:	H141
Waste Sequence Number:	2696614
Sequence Number:	689643
Received EPAID:	WAD991281767
Managed Quantity:	1800
Kilogram Quantity:	816.480014
Recycled Percentage:	Not reported
Waste Management System Code:	H141
Waste Sequence Number:	2696615
Sequence Number:	689644
Received EPAID:	WAD991281767
Managed Quantity:	825
Kilogram Quantity:	374.220006
Recycled Percentage:	Not reported
Waste Management System Code:	H141
Waste Sequence Number:	2696609
Sequence Number:	689636
Received EPAID:	AZD980735500
Managed Quantity:	1550
Kilogram Quantity:	703.080012
Recycled Percentage:	Not reported
Waste Management System Code:	H141
Waste Sequence Number:	2696609
Sequence Number:	689635
Received EPAID:	WAD991281767
Managed Quantity:	625
Kilogram Quantity:	283.500004
Recycled Percentage:	Not reported
Waste Management System Code:	H141
Waste Stream Comments:	
CORB Waste Sequence Number:	140060
Comments:	CLEANER FOR COPPER PARTS WHICH WE NO LONGER USE.
Waste Sequence Number:	2696613
Sequence Number:	1
Waste Stream EPA Code:	
CORB Waste Sequence Number:	140060
Waste Sequence Number:	2696604
Sequence Number:	6065093
WCDA Code:	D007

Map ID
Direction
Distance
Elevation

MAP FINDINGS

Site

Database(s)

EDR ID Number
EPA ID Number

METAL FINISHING INCORPORATED (Continued)

1000252105

Waste Sequence Number:	2696604
Sequence Number:	6065094
WCDA Code:	F003
Waste Sequence Number:	2696604
Sequence Number:	6065095
WCDA Code:	F005
Waste Sequence Number:	2696605
Sequence Number:	6065083
WCDA Code:	D007
Waste Sequence Number:	2696609
Sequence Number:	6065173
WCDA Code:	D007
Waste Sequence Number:	2696609
Sequence Number:	6065174
WCDA Code:	F019
Waste Sequence Number:	2696612
Sequence Number:	6065169
WCDA Code:	D007
Waste Sequence Number:	2696612
Sequence Number:	6065168
WCDA Code:	F003
Waste Sequence Number:	2696612
Sequence Number:	6065170
WCDA Code:	F005
Waste Sequence Number:	2696613
Sequence Number:	6065182
WCDA Code:	D002
Waste Sequence Number:	2696614
Sequence Number:	6065190
WCDA Code:	D002
Waste Stream Source Code:	
CORB Waste Sequence Number:	140060
Waste Sequence Number:	2696609
Sequence Number:	1
WCDD Code:	G03
Waste Sequence Number:	2696604
Sequence Number:	1
WCDD Code:	G06
Waste Sequence Number:	2696605
Sequence Number:	1
WCDD Code:	G06
Waste Sequence Number:	2696613
Sequence Number:	1
WCDD Code:	G19

Map ID
Direction
Distance
Elevation

MAP FINDINGS

Site

Database(s)

EDR ID Number
EPA ID Number

METAL FINISHING INCORPORATED (Continued)

1000252105

Waste Sequence Number: 2696614
Sequence Number: 1
WCDD Code: G14

Waste Sequence Number: 2696615
Sequence Number: 1
WCDD Code: G14

Waste Sequence Number: 2696612
Sequence Number: 1
WCDD Code: G24

Name: METAL FINISHING INC
Address: 4000 88TH ST NE
City,State,Zip: MARYSVILLE, WA 98270-7230
Facility Address 2: Not reported
Facility ID: 90173599
EPA ID: WAD156908741
NAICS: 332813
State Waste Code Desc: Not reported
Federal Waste Code Desc: Not reported
Form Comm: Not reported
Data Year: 2011
Permit by Rule: False
Mailing Address 2: Not reported
Treatment by Generator: False
Mixed Radioactive Waste: False
Importer of Hazardous Waste: False
Immediate Recycler: False
Treatment/Storage/Disposal/Recycling Facility: False
Generator of Dangerous Fuel Waste: False
Generator Marketing to Burner: False
Other Marketers (i.e., blender, distributor, etc.): False
Utility Boiler Burner: False
Industry Boiler Burner: False
Industrial Furnace: False
Smelter Defferal: False
Universal Waste: Not reported
Off-Specification: Not reported
LN Address 2: Not reported
Tax Reg #: 601536435
Business Type: Not reported
Mail Name: Metal Finishing Inc
Mailing Address: 4000 88th St NE
Mailing City,State,Zip: MARYSVILLE, WA 98270
Legal Organization Name: Not reported
Legal Organization Type: Private
Legal Contact: Brian S Lowe
Legal Address: 4000 88th St NE
Legal Address 2: Not reported
Legal City,State,Zip: MARYSVILLE, WA 98270
Legal Phone Number: 3604400236
Legal Effective Date: 01/15/2003
Land Organization Name: Jansha Tanning Co
Land Organization Type: Private
Land Contact: Not reported

Map ID
Direction
Distance
Elevation

MAP FINDINGS

Site

Database(s)

EDR ID Number
EPA ID Number

METAL FINISHING INCORPORATED (Continued)

1000252105

Land Address:	100 PRIEST POINT DR NE
Land City,State,Zip:	MARYSVILLE, WA 98271-7338
Land Phone Number:	(360)659-2034
Operator Organization Name:	Metal Finishing Inc
Operator Organization Type:	Private
Operator:	Not reported
Operator Address:	4000 88TH ST NE
Operator Address 2:	Not reported
Operator City,State,Zip:	MARYSVILLE, WA 98270-7230
Operator Phone Number:	360-659-1971
Operator Effective Date:	01/01/1997
Site Contact:	Brian Lowe
Site Contact Address:	4000 88TH ST NE
Contact City,State,Zip:	MARYSVILLE, WA 98270-7230
Site Contact Phone Number:	(360)659-1971
Site Contact Email:	Metalfinishing@verizon.net
Gen Status Code:	MQG
Monthly Generation:	True
Batch Generation:	False
One Time Generation:	False
Transport Own Waste:	False
Tranports Other Waste:	False
Recycler Onsite:	True
Transfer Facility:	False
Other Exemption:	Not reported
UW Battery Gen:	False
Used Oil Transporter:	False
Used Oil Transfer Facility:	False
Used Oil Processor:	False
Used Oil Refiner:	False
Used Oil Fuel Marketer Directs Shipments:	False
Used Oil Fuel Marketer Meets Specs:	False
Site Contact Address 2:	Not reported
SIC Code:	Not reported
CRK Number:	Not reported
Active:	Not reported
CAS Number:	Not reported
Chemical Name:	Not reported
EHS:	Not reported
EHS CAS Number:	Not reported
EHS Name:	Not reported
Waste Stream Generated:	
Waste Managed Off Site:	Y
State Only Waste Code 1:	Not reported
State Only Waste Code 2:	Not reported
Report Managed On Site:	0
KG Managed On Site:	0
Generator Treatment Code:	Not reported
Permit By Rule Code:	Not reported
WCDE Residence Code:	Not reported
WCDH Origin Code:	1
WCDE On Site Code:	Not reported
WCDB Code:	W209
Description:	MEK CONTAINED DEBRIS
CORb Sequence Number:	134958
Sequence Number:	2656558
Mixed Radioactive Flag:	False

Map ID
Direction
Distance
Elevation

MAP FINDINGS

Site

Database(s)

EDR ID Number
EPA ID Number

METAL FINISHING INCORPORATED (Continued)

1000252105

Designation Code:	D
Reported Quantity:	400
Quantity Unit:	LB
Kilograms Quantity:	181.440003
Density Number:	0
Density Quantity:	Not reported
Waste Managed Off Site:	Y
State Only Waste Code 1:	Not reported
State Only Waste Code 2:	Not reported
Report Managed On Site:	0
KG Managed On Site:	0
Generator Treatment Code:	Not reported
Permit By Rule Code:	Not reported
WCDE Residence Code:	Not reported
WCDH Origin Code:	1
WCDE On Site Code:	Not reported
WCDB Code:	W002
Description:	Spent Paint Booth Filters
CORb Sequence Number:	134958
Sequence Number:	2656586
Mixed Radioactive Flag:	False
Designation Code:	D
Reported Quantity:	200
Quantity Unit:	LB
Kilograms Quantity:	90.7200015
Density Number:	0
Density Quantity:	Not reported
Waste Managed Off Site:	Y
State Only Waste Code 1:	Not reported
State Only Waste Code 2:	Not reported
Report Managed On Site:	0
KG Managed On Site:	0
Generator Treatment Code:	Not reported
Permit By Rule Code:	Not reported
WCDE Residence Code:	Not reported
WCDH Origin Code:	1
WCDE On Site Code:	Not reported
WCDB Code:	W505
Description:	Sulfuric Acid Tin Solution
CORb Sequence Number:	134958
Sequence Number:	2656593
Mixed Radioactive Flag:	False
Designation Code:	D
Reported Quantity:	458.699999
Quantity Unit:	LB
Kilograms Quantity:	208.066323
Density Number:	0
Density Quantity:	Not reported
Waste Managed Off Site:	Y
State Only Waste Code 1:	Not reported
State Only Waste Code 2:	Not reported
Report Managed On Site:	0
KG Managed On Site:	0
Generator Treatment Code:	Not reported

Map ID
Direction
Distance
Elevation

MAP FINDINGS

Site

Database(s)

EDR ID Number
EPA ID Number

METAL FINISHING INCORPORATED (Continued)

1000252105

Permit By Rule Code: Not reported
WCDE Residence Code: Not reported
WCDH Origin Code: 1
WCDE On Site Code: Not reported
WCDB Code: W209
Description: DISCARDED UNUSED PRODUCT
CORb Sequence Number: 134958
Sequence Number: 2656595
Mixed Radioactive Flag: False
Designation Code: D
Reported Quantity: 504.569999
Quantity Unit: LB
Kilograms Quantity: 228.872955
Density Number: 0
Density Quantity: Not reported

Waste Managed Off Site: Y
State Only Waste Code 1: WSC2
State Only Waste Code 2: WT02
Report Managed On Site: 0
KG Managed On Site: 0
Generator Treatment Code: Not reported
Permit By Rule Code: Not reported
WCDE Residence Code: Not reported
WCDH Origin Code: 1
WCDE On Site Code: Not reported
WCDB Code: W319
Description: DISCARDED UNUSED PRODUCT
CORb Sequence Number: 134958
Sequence Number: 2656596
Mixed Radioactive Flag: False
Designation Code: D
Reported Quantity: 125
Quantity Unit: LB
Kilograms Quantity: 56.7000009
Density Number: 0
Density Quantity: Not reported

Waste Managed Off Site: Y
State Only Waste Code 1: Not reported
State Only Waste Code 2: Not reported
Report Managed On Site: 0
KG Managed On Site: 0
Generator Treatment Code: Not reported
Permit By Rule Code: Not reported
WCDE Residence Code: Not reported
WCDH Origin Code: 1
WCDE On Site Code: Not reported
WCDB Code: W505
Description: Filter Press Cake Solid
CORb Sequence Number: 134958
Sequence Number: 2656597
Mixed Radioactive Flag: False
Designation Code: D
Reported Quantity: 1525
Quantity Unit: LB
Kilograms Quantity: 691.740011

Map ID
Direction
Distance
Elevation

MAP FINDINGS

Site

Database(s)

EDR ID Number
EPA ID Number

METAL FINISHING INCORPORATED (Continued)

1000252105

Density Number: 0
Density Quantity: Not reported

Shipments Sent:

CORB Waste Sequence Number: 134958
Waste Sequence Number: 2656586
Sequence Number: 1324583
Shipment Date: 2011-03-01 00:00:00
Manifest Document ID: 000006748DAT
Reported Quantity: 200
Unit of Measure: LB
Kilograms Quantity: 90.7200015
Receiving EPAID: WAD991281767

Waste Sequence Number: 2656593
Sequence Number: 1324589
Shipment Date: 2011-10-21 00:00:00
Manifest Document ID: 000035189DAT
Reported Quantity: 458.699999
Unit of Measure: LB
Kilograms Quantity: 208.066323
Receiving EPAID: WAD991281767

Waste Sequence Number: 2656595
Sequence Number: 1324591
Shipment Date: 2011-06-07 00:00:00
Manifest Document ID: 000030032DAT
Reported Quantity: 504.569999
Unit of Measure: LB
Kilograms Quantity: 228.872955
Receiving EPAID: WAD991281767

Waste Sequence Number: 2656596
Sequence Number: 1324592
Shipment Date: 2011-06-07 00:00:00
Manifest Document ID: 000030032DAT
Reported Quantity: 125
Unit of Measure: LB
Kilograms Quantity: 56.7000009
Receiving EPAID: WAD991281767

Waste Sequence Number: 2656597
Sequence Number: 1324594
Shipment Date: 2011-06-07 00:00:00
Manifest Document ID: 000030032DAT
Reported Quantity: 125
Unit of Measure: LB
Kilograms Quantity: 56.7000009
Receiving EPAID: WAD991281767

Waste Sequence Number: 2656597
Sequence Number: 1324595
Shipment Date: 2011-09-07 00:00:00
Manifest Document ID: 000018513DAT
Reported Quantity: 600
Unit of Measure: LB
Kilograms Quantity: 272.160004

Map ID
Direction
Distance
Elevation

MAP FINDINGS

Site

Database(s)

EDR ID Number
EPA ID Number

METAL FINISHING INCORPORATED (Continued)

1000252105

Receiving EPAID: WAD991281767

Waste Sequence Number: 2656597
Sequence Number: 1324593
Shipment Date: 2011-04-05 00:00:00
Manifest Document ID: 000027548DAT
Reported Quantity: 800
Unit of Measure: LB
Kilograms Quantity: 362.880006
Receiving EPAID: WAD991281767

Waste Sequence Number: 2656558
Sequence Number: 1324551
Shipment Date: 2011-03-01 00:00:00
Manifest Document ID: 000006748DAT
Reported Quantity: 400
Unit of Measure: LB
Kilograms Quantity: 181.440003
Receiving EPAID: WAD991281767

Waste Stream Off Site Mgmt:
Waste CORB Sequence Number: 134958
Waste Sequence Number: 2656586
Sequence Number: 653451
Received EPAID: WAD991281767
Managed Quantity: 200
Kilogram Quantity: 90.7200015
Recycled Percentage: 0
Waste Management System Code: H141

Waste Sequence Number: 2656593
Sequence Number: 653455
Received EPAID: WAD991281767
Managed Quantity: 458.699999
Kilogram Quantity: 208.066323
Recycled Percentage: 0
Waste Management System Code: H132

Waste Sequence Number: 2656595
Sequence Number: 653456
Received EPAID: WAD991281767
Managed Quantity: 504.569999
Kilogram Quantity: 228.872955
Recycled Percentage: 0
Waste Management System Code: H141

Waste Sequence Number: 2656596
Sequence Number: 653458
Received EPAID: WAD991281767
Managed Quantity: 125
Kilogram Quantity: 56.7000009
Recycled Percentage: 0
Waste Management System Code: H141

Waste Sequence Number: 2656597
Sequence Number: 653472
Received EPAID: WAD991281767

Map ID
Direction
Distance
Elevation

MAP FINDINGS

Site

Database(s)

EDR ID Number
EPA ID Number

METAL FINISHING INCORPORATED (Continued)

1000252105

Managed Quantity: 1525
Kilogram Quantity: 691.740011
Recycled Percentage: 0
Waste Management System Code: H141

Waste Sequence Number: 2656558
Sequence Number: 653436
Received EPAID: WAD991281767
Managed Quantity: 400
Kilogram Quantity: 181.440003
Recycled Percentage: 0
Waste Management System Code: H141

Waste Stream Comments:

CORB Waste Sequence Number: 134958
Comments: UN3260TE CORROSIVE SOLID, ACIDIC, INORGANIC, N.O.S. (CONTAINS POTASSIUM MONOPERSULFATE)

Waste Sequence Number: 2656596
Sequence Number: 1

Waste Stream EPA Code:

CORB Waste Sequence Number: 134958
Waste Sequence Number: 2656586
Sequence Number: 5869181
WCDA Code: D007

Waste Sequence Number: 2656593
Sequence Number: 5869191
WCDA Code: D002

Waste Sequence Number: 2656593
Sequence Number: 5869192
WCDA Code: D008

Waste Sequence Number: 2656595
Sequence Number: 5869217
WCDA Code: D001

Waste Sequence Number: 2656595
Sequence Number: 5869218
WCDA Code: D035

Waste Sequence Number: 2656595
Sequence Number: 5869219
WCDA Code: F003

Waste Sequence Number: 2656597
Sequence Number: 5869240
WCDA Code: D007

Waste Sequence Number: 2656597
Sequence Number: 5869241
WCDA Code: F019

Waste Sequence Number: 2656558
Sequence Number: 5868999

Map ID
Direction
Distance
Elevation

MAP FINDINGS

Site

Database(s)

EDR ID Number
EPA ID Number

METAL FINISHING INCORPORATED (Continued)

1000252105

WCDA Code:	D007
Waste Sequence Number:	2656558
Sequence Number:	5868997
WCDA Code:	F003
Waste Sequence Number:	2656558
Sequence Number:	5868998
WCDA Code:	F005
Name:	METAL FINISHING INC
Address:	4000 88TH ST NE
City,State,Zip:	MARYSVILLE, WA 98270-7230
Facility Address 2:	Not reported
Facility ID:	90173599
EPA ID:	WAD156908741
NAICS:	332813
State Waste Code Desc:	Not reported
Federal Waste Code Desc:	Not reported
Form Comm:	Not reported
Data Year:	2010
Permit by Rule:	False
Mailing Address 2:	Not reported
Treatment by Generator:	False
Mixed Radioactive Waste:	False
Importer of Hazardous Waste:	False
Immediate Recycler:	False
Treatment/Storage/Disposal/Recycling Facility:	False
Generator of Dangerous Fuel Waste:	False
Generator Marketing to Burner:	False
Other Marketers (i.e., blender, distributor, etc.):	False
Utility Boiler Burner:	False
Industry Boiler Burner:	False
Industrial Furnace:	False
Smelter Defferal:	False
Universal Waste:	Lamps - Generate, Lamps - Accumulate
Off-Specification:	Not reported
LN Address 2:	Not reported
Tax Reg #:	601536435
Business Type:	Not reported
Mail Name:	Metal Finishing Inc
Mailing Address:	4000 88th St NE
Mailing City,State,Zip:	MARYSVILLE, WA 98270
Legal Organization Name:	Not reported
Legal Organization Type:	Private
Legal Contact:	Brian S Lowe
Legal Address:	4000 88th St NE
Legal Address 2:	Not reported
Legal City,State,Zip:	MARYSVILLE, WA 98270
Legal Phone Number:	3603361548
Legal Effective Date:	01/15/2003
Land Organization Name:	Jansha Tanning Co
Land Organization Type:	Private
Land Contact:	Not reported
Land Address:	100 PRIEST POINT DR NE
Land City,State,Zip:	MARYSVILLE, WA 98271-7338

Map ID
Direction
Distance
Elevation

MAP FINDINGS

Site

Database(s)

EDR ID Number
EPA ID Number

METAL FINISHING INCORPORATED (Continued)

1000252105

Land Phone Number:	(360)659-2034
Operator Organization Name:	Metal Finishing Inc
Operator Organization Type:	Private
Operator:	Not reported
Operator Address:	4000 88TH ST NE
Operator Address 2:	Not reported
Operator City,State,Zip:	MARYSVILLE, WA 98270-7230
Operator Phone Number:	360-659-1971
Operator Effective Date:	01/01/1997
Site Contact:	Brian Lowe
Site Contact Address:	4000 88TH ST NE
Contact City,State,Zip:	MARYSVILLE, WA 98270-7230
Site Contact Phone Number:	(360)659-1971
Site Contact Email:	Metalfinishing@verizon.net
Gen Status Code:	MQG
Monthly Generation:	True
Batch Generation:	False
One Time Generation:	False
Transport Own Waste:	False
Tranports Other Waste:	False
Recycler Onsite:	True
Transfer Facility:	False
Other Exemption:	Not reported
UW Battery Gen:	False
Used Oil Transporter:	False
Used Oil Transfer Facility:	False
Used Oil Processor:	False
Used Oil Refiner:	False
Used Oil Fuel Marketer Directs Shipments:	False
Used Oil Fuel Marketer Meets Specs:	False
Site Contact Address 2:	Not reported
SIC Code:	Not reported
CRK Number:	Not reported
Active:	Not reported
CAS Number:	Not reported
Chemical Name:	Not reported
EHS:	Not reported
EHS CAS Number:	Not reported
EHS Name:	Not reported
Waste Stream Generated:	
Waste Managed Off Site:	Y
State Only Waste Code 1:	Not reported
State Only Waste Code 2:	Not reported
Report Managed On Site:	0
KG Managed On Site:	0
Generator Treatment Code:	Not reported
Permit By Rule Code:	Not reported
WCDE Residence Code:	Not reported
WCDH Origin Code:	1
WCDE On Site Code:	Not reported
WCDB Code:	W002
Description:	Spent Paint Booth Filters
CORb Sequence Number:	128614
Sequence Number:	2499775
Mixed Radioactive Flag:	False
Designation Code:	D
Reported Quantity:	450

Map ID
Direction
Distance
Elevation

MAP FINDINGS

Site

Database(s)

EDR ID Number
EPA ID Number

METAL FINISHING INCORPORATED (Continued)

1000252105

Quantity Unit:	LB
Kilograms Quantity:	204.12000351086408
Density Number:	0
Density Quantity:	Not reported
Waste Managed Off Site:	Y
State Only Waste Code 1:	Not reported
State Only Waste Code 2:	Not reported
Report Managed On Site:	0
KG Managed On Site:	0
Generator Treatment Code:	Not reported
Permit By Rule Code:	Not reported
WCDE Residence Code:	Not reported
WCDH Origin Code:	1
WCDE On Site Code:	Not reported
WCDB Code:	W505
Description:	Aluminum Etch Tank Waste
CORb Sequence Number:	128614
Sequence Number:	2499801
Mixed Radioactive Flag:	False
Designation Code:	D
Reported Quantity:	1238
Quantity Unit:	LB
Kilograms Quantity:	561.55680965877718
Density Number:	0
Density Quantity:	Not reported
Waste Managed Off Site:	Y
State Only Waste Code 1:	Not reported
State Only Waste Code 2:	Not reported
Report Managed On Site:	0
KG Managed On Site:	0
Generator Treatment Code:	Not reported
Permit By Rule Code:	Not reported
WCDE Residence Code:	Not reported
WCDH Origin Code:	1
WCDE On Site Code:	Not reported
WCDB Code:	W505
Description:	Sulfuric Acid Tin Solution
CORb Sequence Number:	128614
Sequence Number:	2499811
Mixed Radioactive Flag:	False
Designation Code:	D
Reported Quantity:	5838
Quantity Unit:	LB
Kilograms Quantity:	2648.11684554761
Density Number:	0
Density Quantity:	Not reported
Waste Managed Off Site:	Y
State Only Waste Code 1:	Not reported
State Only Waste Code 2:	Not reported
Report Managed On Site:	0
KG Managed On Site:	0
Generator Treatment Code:	Not reported
Permit By Rule Code:	Not reported
WCDE Residence Code:	Not reported

Map ID
Direction
Distance
Elevation

MAP FINDINGS

Site

Database(s)

EDR ID Number
EPA ID Number

METAL FINISHING INCORPORATED (Continued)

1000252105

WCDH Origin Code:	1
WCDE On Site Code:	Not reported
WCDB Code:	W505
Description:	Filter Press Cake Solid
CORb Sequence Number:	128614
Sequence Number:	2499818
Mixed Radioactive Flag:	False
Designation Code:	D
Reported Quantity:	2750
Quantity Unit:	LB
Kilograms Quantity:	1247.4000214552805
Density Number:	0
Density Quantity:	Not reported
Waste Managed Off Site:	Y
State Only Waste Code 1:	Not reported
State Only Waste Code 2:	Not reported
Report Managed On Site:	0
KG Managed On Site:	0
Generator Treatment Code:	Not reported
Permit By Rule Code:	Not reported
WCDE Residence Code:	Not reported
WCDH Origin Code:	1
WCDE On Site Code:	Not reported
WCDB Code:	W209
Description:	MEK CONTAINED DEBRIS
CORb Sequence Number:	128614
Sequence Number:	2499696
Mixed Radioactive Flag:	False
Designation Code:	D
Reported Quantity:	650
Quantity Unit:	LB
Kilograms Quantity:	294.84000507124813
Density Number:	0
Density Quantity:	Not reported
Shipments Sent:	
CORB Waste Sequence Number:	128614
Waste Sequence Number:	2499811
Sequence Number:	1166035
Shipment Date:	11/24/2010
Mainfest Document ID:	000006113DAT
Reported Quantity:	5838
Unit of Measure:	LB
Kilograms Quantity:	2648.11684554761
Receiving EPAID:	WAD991281767
Waste Sequence Number:	2499818
Sequence Number:	1166043
Shipment Date:	3/23/2010
Mainfest Document ID:	006578194JJK
Reported Quantity:	300
Unit of Measure:	LB
Kilograms Quantity:	136.080002340576
Receiving EPAID:	WAD991281767
Waste Sequence Number:	2499818

Map ID
Direction
Distance
Elevation

MAP FINDINGS

Site

Database(s)

EDR ID Number
EPA ID Number

METAL FINISHING INCORPORATED (Continued)

1000252105

Sequence Number: 1166046
Shipment Date: 12/28/2010
Manifest Document ID: 000006357DAT
Reported Quantity: 350
Unit of Measure: LB
Kilograms Quantity: 158.760002730672
Receiving EPAID: WAD991281767

Waste Sequence Number: 2499818
Sequence Number: 1166045
Shipment Date: 10/5/2010
Manifest Document ID: 006577532JJK
Reported Quantity: 600
Unit of Measure: LB
Kilograms Quantity: 272.160004681152
Receiving EPAID: WAD991281767

Waste Sequence Number: 2499818
Sequence Number: 1166044
Shipment Date: 5/18/2010
Manifest Document ID: 006578447JJK
Reported Quantity: 1500
Unit of Measure: LB
Kilograms Quantity: 680.40001170288
Receiving EPAID: WAD991281767

Waste Sequence Number: 2499775
Sequence Number: 1165970
Shipment Date: 7/27/2010
Manifest Document ID: 004049718JJK
Reported Quantity: 100
Unit of Measure: LB
Kilograms Quantity: 45.360000780192
Receiving EPAID: WAD991281767

Waste Sequence Number: 2499775
Sequence Number: 1166037
Shipment Date: 12/28/2010
Manifest Document ID: 000006357DAT
Reported Quantity: 200
Unit of Measure: LB
Kilograms Quantity: 90.720001560384
Receiving EPAID: WAD991281767

Waste Sequence Number: 2499775
Sequence Number: 1165969
Shipment Date: 3/3/2010
Manifest Document ID: 006578194JJK
Reported Quantity: 150
Unit of Measure: LB
Kilograms Quantity: 68.040001170288
Receiving EPAID: WAD991281767

Waste Sequence Number: 2499696
Sequence Number: 1165947
Shipment Date: 10/5/2010
Manifest Document ID: 006577532JJK

Map ID
Direction
Distance
Elevation

MAP FINDINGS

Site

Database(s)

EDR ID Number
EPA ID Number

METAL FINISHING INCORPORATED (Continued)

1000252105

Reported Quantity: 250
Unit of Measure: LB
Kilograms Quantity: 113.40000195048
Receiving EPAID: WAD991281767

Waste Sequence Number: 2499696
Sequence Number: 1165898
Shipment Date: 3/23/2010
Manifest Document ID: 006578194JJK
Reported Quantity: 400
Unit of Measure: LB
Kilograms Quantity: 181.440003120768
Receiving EPAID: WAD991281767

Waste Sequence Number: 2499801
Sequence Number: 1166024
Shipment Date: 7/27/2010
Manifest Document ID: 004049718JJK
Reported Quantity: 1238
Unit of Measure: LB
Kilograms Quantity: 561.556809658777
Receiving EPAID: WAD991281767

Waste Stream Off Site Mgmt:
Waste CORB Sequence Number: 128614
Waste Sequence Number: 2499696
Sequence Number: 593550
Received EPAID: WAD991281767
Managed Quantity: 650
Kilogram Quantity: 294.84000507124813
Recycled Percentage: 0
Waste Management System Code: H141

Waste Sequence Number: 2499818
Sequence Number: 594779
Received EPAID: WAD991281767
Managed Quantity: 2750
Kilogram Quantity: 1247.4000214552805
Recycled Percentage: 0
Waste Management System Code: H141

Waste Sequence Number: 2499801
Sequence Number: 594777
Received EPAID: WAD991281767
Managed Quantity: 1238
Kilogram Quantity: 561.55680965877718
Recycled Percentage: 0
Waste Management System Code: H132

Waste Sequence Number: 2499811
Sequence Number: 594766
Received EPAID: WAD991281767
Managed Quantity: 5838
Kilogram Quantity: 2648.11684554761
Recycled Percentage: 0
Waste Management System Code: H132

Map ID
Direction
Distance
Elevation

MAP FINDINGS

Site

Database(s)

EDR ID Number
EPA ID Number

METAL FINISHING INCORPORATED (Continued)

1000252105

Waste Sequence Number:	2499775
Sequence Number:	593549
Received EPAID:	WAD991281767
Managed Quantity:	450
Kilogram Quantity:	204.12000351086408
Recycled Percentage:	0
Waste Management System Code:	H132
Waste Stream EPA Code:	
CORB Waste Sequence Number:	128614
Waste Sequence Number:	2499696
Sequence Number:	5469645
WCDA Code:	F003
Waste Sequence Number:	
Sequence Number:	2499801
WCDA Code:	5469830
Waste Sequence Number:	
Sequence Number:	D002
Waste Sequence Number:	
Sequence Number:	2499801
WCDA Code:	5469832
Waste Sequence Number:	
Sequence Number:	F019
Waste Sequence Number:	
Sequence Number:	2499696
WCDA Code:	5469646
Waste Sequence Number:	
Sequence Number:	F005
Waste Sequence Number:	
Sequence Number:	2499811
WCDA Code:	5469816
Waste Sequence Number:	
Sequence Number:	D002
Waste Sequence Number:	
Sequence Number:	2499775
WCDA Code:	5469681
Waste Sequence Number:	
Sequence Number:	D007
Waste Sequence Number:	
Sequence Number:	2499811
WCDA Code:	5469817
Waste Sequence Number:	
Sequence Number:	D008
Waste Sequence Number:	
Sequence Number:	2499818
WCDA Code:	5469852
Waste Sequence Number:	
Sequence Number:	F019
Waste Sequence Number:	
Sequence Number:	2499818
WCDA Code:	5469851
Waste Sequence Number:	
Sequence Number:	D007
Waste Sequence Number:	
Sequence Number:	2499801
WCDA Code:	5469831
Waste Stream Source Code:	
CORB Waste Sequence Number:	128614
Waste Sequence Number:	2499696
Sequence Number:	1
WCDD Code:	G06

Map ID
Direction
Distance
Elevation

MAP FINDINGS

Site

Database(s)

EDR ID Number
EPA ID Number

METAL FINISHING INCORPORATED (Continued)

1000252105

Waste Sequence Number: 2499775
Sequence Number: 1
WCDD Code: G06

Waste Sequence Number: 2499801
Sequence Number: 1
WCDD Code: G02

Waste Sequence Number: 2499811
Sequence Number: 1
WCDD Code: G03

Waste Sequence Number: 2499818
Sequence Number: 1
WCDD Code: G03

Name: METAL FINISHING INC
Address: 4000 88TH ST NE
City,State,Zip: MARYSVILLE, WA 98270-7230
Facility Address 2: Not reported
Facility ID: 90173599
EPA ID: WAD156908741
NAICS: 332813
State Waste Code Desc: Not reported
Federal Waste Code Desc: Not reported
Form Comm: Not reported
Data Year: 2009
Permit by Rule: False
Mailing Address 2: Not reported
Treatment by Generator: False
Mixed Radioactive Waste: False
Importer of Hazardous Waste: False
Immediate Recycler: False
Treatment/Storage/Disposal/Recycling Facility: False
Generator of Dangerous Fuel Waste: False
Generator Marketing to Burner: False
Other Marketers (i.e., blender, distributor, etc.): False
Utility Boiler Burner: False
Industry Boiler Burner: False
Industrial Furnace: False
Smelter Defferal: False
Universal Waste: Lamps - Generate, Lamps - Accumulate
Off-Specification: Not reported
LN Address 2: Not reported
Tax Reg #: 601536435
Business Type: Not reported
Mail Name: Metal Finishing Inc
Mailing Address: 4000 88th St NE
Mailing City,State,Zip: MARYSVILLE, WA 98270
Legal Organization Name: Not reported
Legal Organization Type: Private
Legal Contact: Brian S Lowe
Legal Address: 4000 88th St NE
Legal Address 2: Not reported
Legal City,State,Zip: MARYSVILLE, WA 98270
Legal Phone Number: 3603361548

Map ID
Direction
Distance
Elevation

MAP FINDINGS

Site

Database(s)

EDR ID Number
EPA ID Number

METAL FINISHING INCORPORATED (Continued)

1000252105

Legal Effective Date:	01/15/2003
Land Organization Name:	Jansha Tanning Co
Land Organization Type:	Private
Land Contact:	Not reported
Land Address:	100 PRIEST POINT DR NE
Land City,State,Zip:	MARYSVILLE, WA 98271-7338
Land Phone Number:	(360)659-2034
Operator Organization Name:	Metal Finishing Inc
Operator Organization Type:	Private
Operator:	Not reported
Operator Address:	4000 88TH ST NE
Operator Address 2:	Not reported
Operator City,State,Zip:	MARYSVILLE, WA 98270-7230
Operator Phone Number:	360-659-1971
Operator Effective Date:	01/01/1997
Site Contact:	Brian Lowe
Site Contact Address:	4000 88TH ST NE
Contact City,State,Zip:	MARYSVILLE, WA 98270-7230
Site Contact Phone Number:	(360)659-1971
Site Contact Email:	Metalfinishing@verizon.net
Gen Status Code:	LQG
Monthly Generation:	True
Batch Generation:	False
One Time Generation:	False
Transport Own Waste:	False
Tranports Other Waste:	False
Recycler Onsite:	True
Transfer Facility:	False
Other Exemption:	Not reported
UW Battery Gen:	False
Used Oil Transporter:	False
Used Oil Transfer Facility:	False
Used Oil Processor:	False
Used Oil Refiner:	False
Used Oil Fuel Marketer Directs Shipments:	False
Used Oil Fuel Marketer Meets Specs:	False
Site Contact Address 2:	Not reported
SIC Code:	Not reported
CRK Number:	Not reported
Active:	Not reported
CAS Number:	Not reported
Chemical Name:	Not reported
EHS:	Not reported
EHS CAS Number:	Not reported
EHS Name:	Not reported
Waste Stream Generated:	
Waste Managed Off Site:	Y
State Only Waste Code 1:	Not reported
State Only Waste Code 2:	Not reported
Report Managed On Site:	0
KG Managed On Site:	0
Generator Treatment Code:	Not reported
Permit By Rule Code:	Not reported
WCDE Residence Code:	Not reported
WCDH Origin Code:	1
WCDE On Site Code:	Not reported
WCDB Code:	W505

Map ID
Direction
Distance
Elevation

MAP FINDINGS

Site

Database(s)

EDR ID Number
EPA ID Number

METAL FINISHING INCORPORATED (Continued)

1000252105

Description:	Aluminum Etch Tank Waste
CORb Sequence Number:	119792
Sequence Number:	2008509
Mixed Radioactive Flag:	False
Designation Code:	D
Reported Quantity:	1870
Quantity Unit:	LB
Kilograms Quantity:	848.23201458959068
Density Number:	0
Density Quantity:	Not reported
Waste Managed Off Site:	Y
State Only Waste Code 1:	Not reported
State Only Waste Code 2:	Not reported
Report Managed On Site:	0
KG Managed On Site:	0
Generator Treatment Code:	Not reported
Permit By Rule Code:	Not reported
WCDE Residence Code:	Not reported
WCDH Origin Code:	1
WCDE On Site Code:	Not reported
WCDB Code:	W002
Description:	Spent Paint Booth Filters
CORb Sequence Number:	119792
Sequence Number:	2008507
Mixed Radioactive Flag:	False
Designation Code:	D
Reported Quantity:	650
Quantity Unit:	LB
Kilograms Quantity:	294.84000507124813
Density Number:	0
Density Quantity:	Not reported
Waste Managed Off Site:	Y
State Only Waste Code 1:	Not reported
State Only Waste Code 2:	Not reported
Report Managed On Site:	0
KG Managed On Site:	0
Generator Treatment Code:	Not reported
Permit By Rule Code:	Not reported
WCDE Residence Code:	Not reported
WCDH Origin Code:	1
WCDE On Site Code:	Not reported
WCDB Code:	W505
Description:	Zinc Phosphate/ Phosphoric Acid Sludge
CORb Sequence Number:	119792
Sequence Number:	2008517
Mixed Radioactive Flag:	False
Designation Code:	D
Reported Quantity:	1400
Quantity Unit:	LB
Kilograms Quantity:	635.04001092268823
Density Number:	0
Density Quantity:	Not reported
Waste Managed Off Site:	Y
State Only Waste Code 1:	Not reported

Map ID
Direction
Distance
Elevation

MAP FINDINGS

Site

Database(s)

EDR ID Number
EPA ID Number

METAL FINISHING INCORPORATED (Continued)

1000252105

State Only Waste Code 2: Not reported
Report Managed On Site: 0
KG Managed On Site: 0
Generator Treatment Code: Not reported
Permit By Rule Code: Not reported
WCDE Residence Code: Not reported
WCDH Origin Code: 1
WCDE On Site Code: Not reported
WCDB Code: W505
Description: Filter Press Cake Solid
CORb Sequence Number: 119792
Sequence Number: 2008506
Mixed Radioactive Flag: False
Designation Code: D
Reported Quantity: 5950
Quantity Unit: LB
Kilograms Quantity: 2698.920046421425
Density Number: 0
Density Quantity: Not reported

Waste Managed Off Site: Y
State Only Waste Code 1: WSC2
State Only Waste Code 2: Not reported
Report Managed On Site: 0
KG Managed On Site: 0
Generator Treatment Code: Not reported
Permit By Rule Code: Not reported
WCDE Residence Code: Not reported
WCDH Origin Code: 1
WCDE On Site Code: Not reported
WCDB Code: W504
Description: Filter Bags w/Sludge
CORb Sequence Number: 119792
Sequence Number: 2008508
Mixed Radioactive Flag: False
Designation Code: D
Reported Quantity: 550
Quantity Unit: LB
Kilograms Quantity: 249.48000429105608
Density Number: 0
Density Quantity: Not reported

Shipments Sent:

CORB Waste Sequence Number: 119792
Waste Sequence Number: 2008506
Sequence Number: 962922
Shipment Date: 4/30/2009
Manifest Document ID: 001365812JJK
Reported Quantity: 250
Unit of Measure: LB
Kilograms Quantity: 113.40000195048
Receiving EPAID: NVT330010000

Waste Sequence Number: 2008506
Sequence Number: 962920
Shipment Date: 1/21/2009
Manifest Document ID: 001364652JJK

Map ID
Direction
Distance
Elevation

MAP FINDINGS

Site

Database(s)

EDR ID Number
EPA ID Number

METAL FINISHING INCORPORATED (Continued)

1000252105

Reported Quantity: 600
Unit of Measure: LB
Kilograms Quantity: 272.160004681152
Receiving EPAID: NVT330010000

Waste Sequence Number: 2008507
Sequence Number: 962915
Shipment Date: 4/30/2009
Manifest Document ID: 001365812
Reported Quantity: 250
Unit of Measure: LB
Kilograms Quantity: 113.40000195048
Receiving EPAID: NVT330010000

Waste Sequence Number: 2008509
Sequence Number: 962891
Shipment Date: 1/21/2009
Manifest Document ID: 001364652JJK
Reported Quantity: 1870
Unit of Measure: LB
Kilograms Quantity: 848.232014589591
Receiving EPAID: NVT330010000

Waste Sequence Number: 2008508
Sequence Number: 962911
Shipment Date: 11/4/2009
Manifest Document ID: 001364693JJK
Reported Quantity: 250
Unit of Measure: LB
Kilograms Quantity: 113.40000195048
Receiving EPAID: CAD980884183

Waste Sequence Number: 2008508
Sequence Number: 962912
Shipment Date: 6/11/2009
Manifest Document ID: 001365842JJK
Reported Quantity: 300
Unit of Measure: LB
Kilograms Quantity: 136.080002340576
Receiving EPAID: NVT330010000

Waste Sequence Number: 2008506
Sequence Number: 962924
Shipment Date: 9/4/2009
Manifest Document ID: 001365919JJK
Reported Quantity: 1500
Unit of Measure: LB
Kilograms Quantity: 680.40001170288
Receiving EPAID: CAD980884183

Waste Sequence Number: 2008507
Sequence Number: 962899
Shipment Date: 11/4/2009
Manifest Document ID: 001364692JJK
Reported Quantity: 400
Unit of Measure: LB
Kilograms Quantity: 181.440003120768

Map ID
Direction
Distance
Elevation

MAP FINDINGS

Site

Database(s)

EDR ID Number
EPA ID Number

METAL FINISHING INCORPORATED (Continued)

1000252105

Receiving EPAID: NVT330010000

Waste Sequence Number: 2008506
Sequence Number: 962921
Shipment Date: 3/25/2009
Manifest Document ID: 001365774JJK
Reported Quantity: 1200
Unit of Measure: LB
Kilograms Quantity: 544.320009362304
Receiving EPAID: NVT330010000

Waste Sequence Number: 2008506
Sequence Number: 962923
Shipment Date: 6/11/2009
Manifest Document ID: 001365842JJK
Reported Quantity: 1200
Unit of Measure: LB
Kilograms Quantity: 544.320009362304
Receiving EPAID: NVT330010000

Waste Sequence Number: 2008506
Sequence Number: 962925
Shipment Date: 11/4/2009
Manifest Document ID: 001364693JJK
Reported Quantity: 1200
Unit of Measure: LB
Kilograms Quantity: 544.320009362304
Receiving EPAID: CAD980884183

Waste Stream Off Site Mgmt:
Waste CORB Sequence Number: 119792
Waste Sequence Number: 2008507
Sequence Number: 492433
Received EPAID: NVT330010000
Managed Quantity: 650
Kilogram Quantity: 294.84000507124813
Recycled Percentage: 0
Waste Management System Code: H141

Waste Sequence Number: 2008508
Sequence Number: 492429
Received EPAID: CAD980884183
Managed Quantity: 250
Kilogram Quantity: 113.40000195048005
Recycled Percentage: 0
Waste Management System Code: H141

Waste Sequence Number: 2008508
Sequence Number: 492430
Received EPAID: NVT330010000
Managed Quantity: 300
Kilogram Quantity: 136.08000234057604
Recycled Percentage: 0
Waste Management System Code: H141

Waste Sequence Number: 2008506
Sequence Number: 492435

Map ID
Direction
Distance
Elevation

MAP FINDINGS

Site

Database(s)

EDR ID Number
EPA ID Number

METAL FINISHING INCORPORATED (Continued)

1000252105

Received EPAID:	CAD980884183
Managed Quantity:	2700
Kilogram Quantity:	1224.7200210651845
Recycled Percentage:	0
Waste Management System Code:	H141
Waste Sequence Number:	2008506
Sequence Number:	492436
Received EPAID:	NVT330010000
Managed Quantity:	3250
Kilogram Quantity:	1474.2000253562405
Recycled Percentage:	0
Waste Management System Code:	H141
Waste Sequence Number:	2008517
Sequence Number:	492421
Received EPAID:	NVT330010000
Managed Quantity:	1400
Kilogram Quantity:	635.04001092268823
Recycled Percentage:	0
Waste Management System Code:	H132
Waste Sequence Number:	2008509
Sequence Number:	492419
Received EPAID:	NVT330010000
Managed Quantity:	1870
Kilogram Quantity:	848.23201458959068
Recycled Percentage:	0
Waste Management System Code:	H141
Waste Stream EPA Code:	
CORB Waste Sequence Number:	119792
Waste Sequence Number:	2008508
Sequence Number:	4318045
WCDA Code:	D007
Waste Sequence Number:	2008507
Sequence Number:	4318065
WCDA Code:	D007
Waste Sequence Number:	2008517
Sequence Number:	4317963
WCDA Code:	D002
Waste Sequence Number:	2008509
Sequence Number:	4317949
WCDA Code:	D002
Waste Sequence Number:	2008509
Sequence Number:	4317950
WCDA Code:	D007
Waste Sequence Number:	2008509
Sequence Number:	4317951
WCDA Code:	F019
Waste Sequence Number:	2008506

Map ID
Direction
Distance
Elevation

MAP FINDINGS

Site

Database(s)

EDR ID Number
EPA ID Number

METAL FINISHING INCORPORATED (Continued)

1000252105

Sequence Number: 4318104
WCDA Code: D007

Waste Sequence Number: 2008506
Sequence Number: 4318105
WCDA Code: F019

Waste Stream Source Code:
CORB Waste Sequence Number: 119792
Waste Sequence Number: 2008506
Sequence Number: 1
WCDD Code: G03

Waste Sequence Number: 2008507
Sequence Number: 1
WCDD Code: G06

Waste Sequence Number: 2008508
Sequence Number: 1
WCDD Code: G14

Waste Sequence Number: 2008509
Sequence Number: 1
WCDD Code: G02

Waste Sequence Number: 2008517
Sequence Number: 1
WCDD Code: G03

[Click this hyperlink](#) while viewing on your computer to access
1 additional WA MANIFEST: record(s) in the EDR Site Report.

114
ENE
1/4-1/2
0.312 mi.
1645 ft.

**MARYSVILLE SCHOOL DISTRICT- MARYSVILLE JR. HIGH
1605 7TH
MARYSVILLE, WA 98270**

**WA ICR S103508177
N/A**

Actual: ICR:
27 ft. Date Ecology Received Report: 06/10/91
Focus Map: Contaminants Found at Site: Petroleum products
6 Media Contaminated: Soil
Waste Management: Tank
Region: North Western
Type of Report Ecology Received: Final cleanup report
Site Register Issue: 92-07
County Code: 31
Contact: Not reported
Report Title: Not reported

Map ID
Direction
Distance
Elevation

MAP FINDINGS

Site

Database(s)

EDR ID Number
EPA ID Number

Z115 **JIFFY LUBE MARYSVILLE**
SE **8417 STATE AVE**
1/4-1/2 **MARYSVILLE, WA 98270**
0.313 mi.
1651 ft. **Site 1 of 2 in cluster Z**

WA CSCSL **1000982992**
WA UST **WA0000997627**
WA ALLSITES
RCRA NonGen / NLR

Actual:
46 ft.

CSCSL:

Focus Map:
4

Name: JIFFY LUBE MARYSVILLE
Address: 8417 STATE AVE
City,State,Zip: MARYSVILLE, WA 98270
Facility ID: 55657475
Region: Northwest
Lat/Long: 48.07186 / -122.17666
Clean Up Siteid: 4581
Site Status: Cleanup Started
Contaminant Name: Petroleum Products-Unspecified
Alternate Site Names: BELCHER & BELCHER JIFFY LUBE,MINIT LUBE,Q LUBE
Site Rank: Not reported
Has Institutional Control:Not reported
Past VCP: True
Current VCP: Not reported
Ground Water: Not reported
Surface Water: Not reported
Soil: Confirmed Above Cleanup Levels
Sediment: Not reported
Air: Not reported
Bedrock: Not reported
Responsible Unit: Northwest

UST:

Name: MINIT LUBE
Address: 8417 STATE AVE
City: MARYSVILLE
Zip: 98270
Facility ID: 55657475
Site Id: 101012
Decimal Latitude: 48.07186
Decimal Longitude: -122.17666

Tank Name: 1
Tag Number: Not reported
Tank Status: Closed in Place
Tank Status Date: 12/07/2011
Tank Install Date: 06/01/1987
Tank Closure Date: 01/14/1998
Capacity Range: 111 TO 1,100 Gallons
Tank Permit Expiration Date: Not reported
Tank Upgrade Date: Not reported
Tank Spill Prevention: Other
Tank Overfill Prevention: 25 Gallons or less
Tank Material: Steel
Tank Construction: Other
Tank Tightness Test: Not reported
Tank Corrosion Protection: Other
Tank Manifold: Not reported
Tank Release Detection: Weekly Manual Gauging
Tank SFC Type: Not reported
Pipe Material: Steel
Pipe Construction: Other

Map ID
Direction
Distance
Elevation

MAP FINDINGS

Site

Database(s)

EDR ID Number
EPA ID Number

JIFFY LUBE MARYSVILLE (Continued)

1000982992

Pipe Primary Release Detection: Safe Suction (No Leak Detection)
Pipe Second Release Detection: Not reported
Pipe Corrosion Protection: Other
Pipe Pumping System: Gravity Delivery System (No Pump)
Responsible Unit: Northwest
Dispencer/Pump SFC Type: Not reported
Region: Northwest
Is Active: No
Actual Capacity: 1000
Pipe Install Date: Not reported
Turbine Sump Construction: Not reported
Compartment Number: 1
Stored Substance: Used Oil/Waste Oil
Used Substance: Not reported
Compartment Capacity: 1000

Name: MINIT LUBE
Address: 8417 STATE AVE
City: MARYSVILLE
Zip: 98270

Tank Name: 2
Tag Number: Not reported
Tank Status: Closed in Place
Tank Status Date: 12/07/2011
Tank Install Date: 06/01/1987
Tank Closure Date: 01/14/1998
Capacity Range: 2,001 to 4,999 Gallons
Tank Permit Expiration Date: Not reported
Tank Upgrade Date: Not reported
Tank Spill Prevention: Other
Tank Overfill Prevention: None
Tank Material: Not reported
Tank Construction: Other
Tank Tightness Test: Not reported
Tank Corrosion Protection: Other
Tank Manifold: Not reported
Tank Release Detection: Weekly Manual Gauging
Tank SFC Type: Not reported
Pipe Material: Not reported
Pipe Construction: Other
Pipe Primary Release Detection: Safe Suction (No Leak Detection)
Pipe Second Release Detection: Not reported
Pipe Corrosion Protection: Other
Pipe Pumping System: Not reported
Responsible Unit: Northwest
Dispencer/Pump SFC Type: Not reported
Region: Northwest
Is Active: No
Actual Capacity: 4000
Pipe Install Date: Not reported
Turbine Sump Construction: Not reported
Compartment Number: 1
Stored Substance: Motor Oil
Used Substance: Other
Compartment Capacity: 4000

Map ID
Direction
Distance
Elevation

MAP FINDINGS

Site

Database(s)

EDR ID Number
EPA ID Number

JIFFY LUBE MARYSVILLE (Continued)

1000982992

ALLSITES:

Name: JIFFY LUBE MARYSVILLE
Facility Id: 55657475

Interaction: 51640
Interaction 1: I
Interaction 2: UST
Ecology Program: TOXICS
Program Data: UST
Facility Alt.: Not reported
Program ID: 101012
Date Interaction: 1987-06-01 00:00:00
Date Interaction 3: Underground Storage Tank
Latitude: 48.071854340999998
Longitude: -122.176645018

Interaction: 51641
Interaction 1: I
Interaction 2: HWG
Ecology Program: HAZWASTE
Program Data: TURBOWASTE
Facility Alt.: Not reported
Program ID: WA0000997627
Date Interaction: 1994-12-30 00:00:00
Date Interaction 3: Hazardous Waste Generator
Latitude: 48.071854340999998
Longitude: -122.176645018

Interaction: 51642
Interaction 1: I
Interaction 2: VOLCLNST
Ecology Program: TOXICS
Program Data: ISIS
Facility Alt.: Jiffy Lube Marysville
Program ID: NW2112
Date Interaction: 2009-01-26 00:00:00
Date Interaction 3: Voluntary Cleanup Sites
Latitude: 48.071854340999998
Longitude: -122.176645018

RCRA NonGen / NLR:

Date Form Received by Agency: 20040114
Handler Name: JIFFY LUBE MARYSVILLE
Handler Address: 8417 STATE AVE
Handler City,State,Zip: MARYSVILLE, WA 98270-2901
EPA ID: WA0000997627
Contact Name: MINIT LUBE MINIT LUBE
Contact Address: 8417 STATE AVE
Contact City,State,Zip: MARYSVILLE, WA 98270-2901
Contact Telephone: 000-000-0000
Contact Fax: 000-000-0000
Contact Email: Not reported
Contact Title: Not reported

Map ID
 Direction
 Distance
 Elevation

MAP FINDINGS

Site

Database(s)

EDR ID Number
 EPA ID Number

JIFFY LUBE MARYSVILLE (Continued)

1000982992

EPA Region:	10
Land Type:	Private
Federal Waste Generator Description:	Not a generator, verified
Non-Notifier:	Not reported
Biennial Report Cycle:	Not reported
Accessibility:	Not reported
Active Site Indicator:	Not reported
State District Owner:	WA
State District:	NWRO
Mailing Address:	8417 STATE AVE
Mailing City,State,Zip:	MARYSVILLE, WA 98270-2901
Owner Name:	JIFFY LUBE J
Owner Type:	Private
Operator Name:	DONALD B
Operator Type:	Private
Short-Term Generator Activity:	No
Importer Activity:	No
Mixed Waste Generator:	No
Transporter Activity:	No
Transfer Facility Activity:	No
Recycler Activity with Storage:	No
Small Quantity On-Site Burner Exemption:	No
Smelting Melting and Refining Furnace Exemption:	No
Underground Injection Control:	No
Off-Site Waste Receipt:	No
Universal Waste Indicator:	No
Universal Waste Destination Facility:	No
Federal Universal Waste:	No
Active Site Fed-Reg Treatment Storage and Disposal Facility:	Not reported
Active Site Converter Treatment storage and Disposal Facility:	Not reported
Active Site State-Reg Treatment Storage and Disposal Facility:	Not reported
Active Site State-Reg Handler:	---
Federal Facility Indicator:	Not reported
Hazardous Secondary Material Indicator:	NN
Sub-Part K Indicator:	Not reported
Commercial TSD Indicator:	No
Treatment Storage and Disposal Type:	Not reported
2018 GPRA Permit Baseline:	Not on the Baseline
2018 GPRA Renewals Baseline:	Not on the Baseline
Permit Renewals Workload Universe:	Not reported
Permit Workload Universe:	Not reported
Permit Progress Universe:	Not reported
Post-Closure Workload Universe:	Not reported
Closure Workload Universe:	Not reported
202 GPRA Corrective Action Baseline:	No
Corrective Action Workload Universe:	No
Subject to Corrective Action Universe:	No
Non-TSDs Where RCRA CA has Been Imposed Universe:	No
TSDs Potentially Subject to CA Under 3004 (u)/(v) Universe:	No
TSDs Only Subject to CA under Discretionary Auth Universe:	No
Corrective Action Priority Ranking:	No NCAPS ranking
Environmental Control Indicator:	No
Institutional Control Indicator:	No
Human Exposure Controls Indicator:	N/A
Groundwater Controls Indicator:	N/A
Operating TSD Universe:	Not reported
Full Enforcement Universe:	Not reported

Map ID
Direction
Distance
Elevation

MAP FINDINGS

Site

Database(s)

EDR ID Number
EPA ID Number

JIFFY LUBE MARYSVILLE (Continued)

1000982992

Significant Non-Complier Universe:	No
Unaddressed Significant Non-Complier Universe:	No
Addressed Significant Non-Complier Universe:	No
Significant Non-Complier With a Compliance Schedule Universe:	No
Financial Assurance Required:	Not reported
Handler Date of Last Change:	20120216
Recognized Trader-Importer:	No
Recognized Trader-Exporter:	No
Importer of Spent Lead Acid Batteries:	No
Exporter of Spent Lead Acid Batteries:	No
Recycler Activity Without Storage:	Not reported
Manifest Broker:	Not reported
Sub-Part P Indicator:	No

Biennial: List of Years

Year: 2003

[Click Here for Biennial Reporting System Data:](#)

Handler - Owner Operator:

Owner/Operator Indicator:	Operator
Owner/Operator Name:	JIFFY LUBE MARYSVILLE
Legal Status:	Private
Date Became Current:	Not reported
Date Ended Current:	Not reported
Owner/Operator Address:	8417 STATE AVE
Owner/Operator City,State,Zip:	MARYSVILLE, WA 98270
Owner/Operator Telephone:	000-000-0000
Owner/Operator Telephone Ext:	Not reported
Owner/Operator Fax:	Not reported
Owner/Operator Email:	Not reported

Owner/Operator Indicator:	Owner
Owner/Operator Name:	JIFFY LUBE MARYSVILLE
Legal Status:	Private
Date Became Current:	Not reported
Date Ended Current:	Not reported
Owner/Operator Address:	8417 STATE AVE
Owner/Operator City,State,Zip:	MARYSVILLE, WA 98270
Owner/Operator Telephone:	000-000-0000
Owner/Operator Telephone Ext:	Not reported
Owner/Operator Fax:	Not reported
Owner/Operator Email:	Not reported

Owner/Operator Indicator:	Owner
Owner/Operator Name:	Q LUBE
Legal Status:	Private
Date Became Current:	Not reported
Date Ended Current:	Not reported
Owner/Operator Address:	8417 STATE AVE
Owner/Operator City,State,Zip:	MARYSVILLE, WA 98270-2901
Owner/Operator Telephone:	360-659-7034
Owner/Operator Telephone Ext:	Not reported
Owner/Operator Fax:	Not reported
Owner/Operator Email:	Not reported

Map ID
Direction
Distance
Elevation

MAP FINDINGS

Site

Database(s)

EDR ID Number
EPA ID Number

JIFFY LUBE MARYSVILLE (Continued)

1000982992

Owner/Operator Indicator: Operator
Owner/Operator Name: JIFFY LUBE
Legal Status: Private
Date Became Current: Not reported
Date Ended Current: Not reported
Owner/Operator Address: 8417 STATE AVE
Owner/Operator City,State,Zip: MARYSVILLE, WA 98270-2901
Owner/Operator Telephone: 360-659-7034
Owner/Operator Telephone Ext: Not reported
Owner/Operator Fax: Not reported
Owner/Operator Email: Not reported

Owner/Operator Indicator: Owner
Owner/Operator Name: Q LUBE
Legal Status: Private
Date Became Current: Not reported
Date Ended Current: Not reported
Owner/Operator Address: 8417 STATE AVE
Owner/Operator City,State,Zip: MARYSVILLE, WA 98270
Owner/Operator Telephone: 360-659-7034
Owner/Operator Telephone Ext: Not reported
Owner/Operator Fax: Not reported
Owner/Operator Email: Not reported

Owner/Operator Indicator: Owner
Owner/Operator Name: JIFFY LUBE
Legal Status: Private
Date Became Current: 20010111
Date Ended Current: Not reported
Owner/Operator Address: 8417 STATE AVE
Owner/Operator City,State,Zip: MARYSVILLE, WA 98270
Owner/Operator Telephone: 360-659-7034
Owner/Operator Telephone Ext: Not reported
Owner/Operator Fax: Not reported
Owner/Operator Email: Not reported

Owner/Operator Indicator: Owner
Owner/Operator Name: JIFFY LUBE
Legal Status: Private
Date Became Current: 20010111
Date Ended Current: Not reported
Owner/Operator Address: 8417 STATE AVE
Owner/Operator City,State,Zip: MARYSVILLE, WA 98270
Owner/Operator Telephone: 360-659-7034
Owner/Operator Telephone Ext: Not reported
Owner/Operator Fax: Not reported
Owner/Operator Email: Not reported

Owner/Operator Indicator: Operator
Owner/Operator Name: BELCHER, DONALD
Legal Status: Private
Date Became Current: Not reported
Date Ended Current: Not reported
Owner/Operator Address: 8417 STATE AVE
Owner/Operator City,State,Zip: MARYSVILLE, WA 98270
Owner/Operator Telephone: 360-659-7034
Owner/Operator Telephone Ext: Not reported

Map ID
Direction
Distance
Elevation

MAP FINDINGS

Site

Database(s)

EDR ID Number
EPA ID Number

JIFFY LUBE MARYSVILLE (Continued)

1000982992

Owner/Operator Fax:	Not reported
Owner/Operator Email:	Not reported
Owner/Operator Indicator:	Owner
Owner/Operator Name:	Q LUBE
Legal Status:	Private
Date Became Current:	Not reported
Date Ended Current:	Not reported
Owner/Operator Address:	8417 STATE AVE
Owner/Operator City,State,Zip:	MARYSVILLE, WA 98270
Owner/Operator Telephone:	360-659-7034
Owner/Operator Telephone Ext:	Not reported
Owner/Operator Fax:	Not reported
Owner/Operator Email:	Not reported
Owner/Operator Indicator:	Operator
Owner/Operator Name:	JIFFY LUBE MARYSVILLE
Legal Status:	Private
Date Became Current:	Not reported
Date Ended Current:	Not reported
Owner/Operator Address:	8417 STATE AVE
Owner/Operator City,State,Zip:	MARYSVILLE, WA 98270
Owner/Operator Telephone:	000-000-0000
Owner/Operator Telephone Ext:	Not reported
Owner/Operator Fax:	Not reported
Owner/Operator Email:	Not reported
Owner/Operator Indicator:	Operator
Owner/Operator Name:	JIFFY LUBE MARYSVILLE
Legal Status:	Private
Date Became Current:	Not reported
Date Ended Current:	Not reported
Owner/Operator Address:	8417 STATE AVE
Owner/Operator City,State,Zip:	MARYSVILLE, WA 98270
Owner/Operator Telephone:	000-000-0000
Owner/Operator Telephone Ext:	Not reported
Owner/Operator Fax:	Not reported
Owner/Operator Email:	Not reported
Owner/Operator Indicator:	Operator
Owner/Operator Name:	MACLEOD, MICHAEL
Legal Status:	Private
Date Became Current:	Not reported
Date Ended Current:	Not reported
Owner/Operator Address:	8417 STATE AVE
Owner/Operator City,State,Zip:	MARYSVILLE, WA 98270
Owner/Operator Telephone:	360-658-5186
Owner/Operator Telephone Ext:	Not reported
Owner/Operator Fax:	Not reported
Owner/Operator Email:	Not reported
Owner/Operator Indicator:	Owner
Owner/Operator Name:	JIFFY LUBE
Legal Status:	Private
Date Became Current:	20010111
Date Ended Current:	Not reported
Owner/Operator Address:	8417 STATE AVE

Map ID
Direction
Distance
Elevation

MAP FINDINGS

Site

Database(s)

EDR ID Number
EPA ID Number

JIFFY LUBE MARYSVILLE (Continued)

1000982992

Owner/Operator City,State,Zip:	MARYSVILLE, WA 98270
Owner/Operator Telephone:	360-659-7034
Owner/Operator Telephone Ext:	Not reported
Owner/Operator Fax:	Not reported
Owner/Operator Email:	Not reported
Owner/Operator Indicator:	Owner
Owner/Operator Name:	JIFFY LUBE J
Legal Status:	Private
Date Became Current:	20010111
Date Ended Current:	Not reported
Owner/Operator Address:	8417 STATE AVE
Owner/Operator City,State,Zip:	MARYSVILLE, WA 98270-2901
Owner/Operator Telephone:	360-659-7034
Owner/Operator Telephone Ext:	Not reported
Owner/Operator Fax:	Not reported
Owner/Operator Email:	Not reported
Owner/Operator Indicator:	Owner
Owner/Operator Name:	JIFFY LUBE MARYSVILLE
Legal Status:	Private
Date Became Current:	Not reported
Date Ended Current:	Not reported
Owner/Operator Address:	8417 STATE AVE
Owner/Operator City,State,Zip:	MARYSVILLE, WA 98270
Owner/Operator Telephone:	000-000-0000
Owner/Operator Telephone Ext:	Not reported
Owner/Operator Fax:	Not reported
Owner/Operator Email:	Not reported
Owner/Operator Indicator:	Owner
Owner/Operator Name:	JIFFY LUBE
Legal Status:	Private
Date Became Current:	20010111
Date Ended Current:	Not reported
Owner/Operator Address:	8417 STATE AVE
Owner/Operator City,State,Zip:	MARYSVILLE, WA 98270
Owner/Operator Telephone:	360-659-7034
Owner/Operator Telephone Ext:	Not reported
Owner/Operator Fax:	Not reported
Owner/Operator Email:	Not reported
Owner/Operator Indicator:	Operator
Owner/Operator Name:	DONALD BELCHER
Legal Status:	Private
Date Became Current:	19890901
Date Ended Current:	Not reported
Owner/Operator Address:	8417 STATE AVE
Owner/Operator City,State,Zip:	MARYSVILLE, WA 98270
Owner/Operator Telephone:	Not reported
Owner/Operator Telephone Ext:	Not reported
Owner/Operator Fax:	Not reported
Owner/Operator Email:	Not reported
Owner/Operator Indicator:	Owner
Owner/Operator Name:	BELCHER, DONALD L
Legal Status:	Private

Map ID
Direction
Distance
Elevation

MAP FINDINGS

Site

Database(s)

EDR ID Number
EPA ID Number

JIFFY LUBE MARYSVILLE (Continued)

1000982992

Date Became Current: Not reported
Date Ended Current: Not reported
Owner/Operator Address: 8417 STATE AVE
Owner/Operator City,State,Zip: MARYSVILLE, WA 98270
Owner/Operator Telephone: 360-659-7034
Owner/Operator Telephone Ext: Not reported
Owner/Operator Fax: Not reported
Owner/Operator Email: Not reported

Owner/Operator Indicator: Operator
Owner/Operator Name: MACLEOD, MICHAEL
Legal Status: Private
Date Became Current: Not reported
Date Ended Current: Not reported
Owner/Operator Address: 8417 STATE AVE
Owner/Operator City,State,Zip: MARYSVILLE, WA 98270
Owner/Operator Telephone: 360-658-5186
Owner/Operator Telephone Ext: Not reported
Owner/Operator Fax: Not reported
Owner/Operator Email: Not reported

Owner/Operator Indicator: Owner
Owner/Operator Name: Q LUBE
Legal Status: Private
Date Became Current: Not reported
Date Ended Current: Not reported
Owner/Operator Address: 8417 STATE AVE
Owner/Operator City,State,Zip: MARYSVILLE, WA 98270
Owner/Operator Telephone: 360-659-7034
Owner/Operator Telephone Ext: Not reported
Owner/Operator Fax: Not reported
Owner/Operator Email: Not reported

Owner/Operator Indicator: Operator
Owner/Operator Name: JIFFY LUBE MARYSVILLE
Legal Status: Private
Date Became Current: Not reported
Date Ended Current: Not reported
Owner/Operator Address: 8417 STATE AVE
Owner/Operator City,State,Zip: MARYSVILLE, WA 98270
Owner/Operator Telephone: 000-000-0000
Owner/Operator Telephone Ext: Not reported
Owner/Operator Fax: Not reported
Owner/Operator Email: Not reported

Owner/Operator Indicator: Operator
Owner/Operator Name: JIFFY LUBE MARYSVILLE
Legal Status: Private
Date Became Current: Not reported
Date Ended Current: Not reported
Owner/Operator Address: 8417 STATE AVE
Owner/Operator City,State,Zip: MARYSVILLE, WA 98270
Owner/Operator Telephone: 000-000-0000
Owner/Operator Telephone Ext: Not reported
Owner/Operator Fax: Not reported
Owner/Operator Email: Not reported

Map ID
Direction
Distance
Elevation

MAP FINDINGS

Site

Database(s)

EDR ID Number
EPA ID Number

JIFFY LUBE MARYSVILLE (Continued)

1000982992

Owner/Operator Indicator:	Owner
Owner/Operator Name:	BELCHER, DONALD L
Legal Status:	Private
Date Became Current:	Not reported
Date Ended Current:	Not reported
Owner/Operator Address:	8417 STATE AVE
Owner/Operator City,State,Zip:	MARYSVILLE, WA 98270
Owner/Operator Telephone:	360-659-7034
Owner/Operator Telephone Ext:	Not reported
Owner/Operator Fax:	Not reported
Owner/Operator Email:	Not reported
Owner/Operator Indicator:	Operator
Owner/Operator Name:	DONALD B
Legal Status:	Private
Date Became Current:	19890901
Date Ended Current:	Not reported
Owner/Operator Address:	8417 STATE AVE
Owner/Operator City,State,Zip:	MARYSVILLE, WA 98270
Owner/Operator Telephone:	360-659-7034
Owner/Operator Telephone Ext:	Not reported
Owner/Operator Fax:	Not reported
Owner/Operator Email:	Not reported
Owner/Operator Indicator:	Owner
Owner/Operator Name:	BELCHER, DONALD L
Legal Status:	Private
Date Became Current:	20031231
Date Ended Current:	Not reported
Owner/Operator Address:	8417 STATE AVE
Owner/Operator City,State,Zip:	MARYSVILLE, WA 98270
Owner/Operator Telephone:	360-659-7034
Owner/Operator Telephone Ext:	Not reported
Owner/Operator Fax:	Not reported
Owner/Operator Email:	Not reported
Owner/Operator Indicator:	Owner
Owner/Operator Name:	JIFFY LUBE MARYSVILLE
Legal Status:	Private
Date Became Current:	Not reported
Date Ended Current:	Not reported
Owner/Operator Address:	8417 STATE AVE
Owner/Operator City,State,Zip:	MARYSVILLE, WA 98270
Owner/Operator Telephone:	000-000-0000
Owner/Operator Telephone Ext:	Not reported
Owner/Operator Fax:	Not reported
Owner/Operator Email:	Not reported
Owner/Operator Indicator:	Owner
Owner/Operator Name:	Q LUBE
Legal Status:	Private
Date Became Current:	Not reported
Date Ended Current:	Not reported
Owner/Operator Address:	8417 STATE AVE
Owner/Operator City,State,Zip:	MARYSVILLE, WA 98270
Owner/Operator Telephone:	360-659-7034
Owner/Operator Telephone Ext:	Not reported

Map ID
Direction
Distance
Elevation

MAP FINDINGS

Site

Database(s)

EDR ID Number
EPA ID Number

JIFFY LUBE MARYSVILLE (Continued)

1000982992

Owner/Operator Fax:	Not reported
Owner/Operator Email:	Not reported
Owner/Operator Indicator:	Owner
Owner/Operator Name:	Q LUBE
Legal Status:	Private
Date Became Current:	Not reported
Date Ended Current:	Not reported
Owner/Operator Address:	8417 STATE AVE
Owner/Operator City,State,Zip:	MARYSVILLE, WA 98270
Owner/Operator Telephone:	360-659-7034
Owner/Operator Telephone Ext:	Not reported
Owner/Operator Fax:	Not reported
Owner/Operator Email:	Not reported
Owner/Operator Indicator:	Operator
Owner/Operator Name:	JIFFY LUBE MARYSVILLE
Legal Status:	Private
Date Became Current:	Not reported
Date Ended Current:	Not reported
Owner/Operator Address:	8417 STATE AVE
Owner/Operator City,State,Zip:	MARYSVILLE, WA 98270
Owner/Operator Telephone:	000-000-0000
Owner/Operator Telephone Ext:	Not reported
Owner/Operator Fax:	Not reported
Owner/Operator Email:	Not reported
Owner/Operator Indicator:	Owner
Owner/Operator Name:	Q LUBE
Legal Status:	Private
Date Became Current:	Not reported
Date Ended Current:	Not reported
Owner/Operator Address:	8417 STATE AVE
Owner/Operator City,State,Zip:	MARYSVILLE, WA 98270
Owner/Operator Telephone:	360-659-7034
Owner/Operator Telephone Ext:	Not reported
Owner/Operator Fax:	Not reported
Owner/Operator Email:	Not reported
Owner/Operator Indicator:	Owner
Owner/Operator Name:	BELCHER, DONALD L
Legal Status:	Private
Date Became Current:	20031231
Date Ended Current:	Not reported
Owner/Operator Address:	8417 STATE AVE
Owner/Operator City,State,Zip:	MARYSVILLE, WA 98270
Owner/Operator Telephone:	360-659-7034
Owner/Operator Telephone Ext:	Not reported
Owner/Operator Fax:	Not reported
Owner/Operator Email:	Not reported
Owner/Operator Indicator:	Owner
Owner/Operator Name:	JIFFY LUBE
Legal Status:	Private
Date Became Current:	Not reported
Date Ended Current:	Not reported
Owner/Operator Address:	8417 STATE AVE

Map ID
Direction
Distance
Elevation

MAP FINDINGS

Site

Database(s)

EDR ID Number
EPA ID Number

JIFFY LUBE MARYSVILLE (Continued)

1000982992

Owner/Operator City,State,Zip: MARYSVILLE, WA 98270
Owner/Operator Telephone: 360-659-7034
Owner/Operator Telephone Ext: Not reported
Owner/Operator Fax: Not reported
Owner/Operator Email: Not reported

Owner/Operator Indicator: Owner
Owner/Operator Name: JIFFY LUBE
Legal Status: Private
Date Became Current: 20010111
Date Ended Current: Not reported
Owner/Operator Address: 8417 STATE AVE
Owner/Operator City,State,Zip: MARYSVILLE, WA 98270-2901
Owner/Operator Telephone: Not reported
Owner/Operator Telephone Ext: Not reported
Owner/Operator Fax: Not reported
Owner/Operator Email: Not reported

Historic Generators:

Receive Date: 20010111
Handler Name: JIFFY LUBE MARYSVILLE
Federal Waste Generator Description: Not a generator, verified
State District Owner: WA
Large Quantity Handler of Universal Waste: No
Recognized Trader Importer: No
Recognized Trader Exporter: No
Spent Lead Acid Battery Importer: No
Spent Lead Acid Battery Exporter: No
Current Record: No
Non Storage Recycler Activity: Not reported
Electronic Manifest Broker: Not reported

Receive Date: 20040114
Handler Name: JIFFY LUBE MARYSVILLE
Federal Waste Generator Description: Not a generator, verified
State District Owner: WA
Large Quantity Handler of Universal Waste: No
Recognized Trader Importer: No
Recognized Trader Exporter: No
Spent Lead Acid Battery Importer: No
Spent Lead Acid Battery Exporter: No
Current Record: Yes
Non Storage Recycler Activity: Not reported
Electronic Manifest Broker: Not reported

Receive Date: 20030711
Handler Name: BELCHER & BELCHER JIFFY LUBE
Federal Waste Generator Description: Not a generator, verified
State District Owner: WA
Large Quantity Handler of Universal Waste: No
Recognized Trader Importer: No
Recognized Trader Exporter: No
Spent Lead Acid Battery Importer: No
Spent Lead Acid Battery Exporter: No
Current Record: No
Non Storage Recycler Activity: Not reported
Electronic Manifest Broker: Not reported

Map ID
Direction
Distance
Elevation

MAP FINDINGS

Site

Database(s)

EDR ID Number
EPA ID Number

JIFFY LUBE MARYSVILLE (Continued)

1000982992

Receive Date: 19980501
Handler Name: JIFFY LUBE MARYSVILLE
Federal Waste Generator Description: Not a generator, verified
State District Owner: WA
Large Quantity Handler of Universal Waste: No
Recognized Trader Importer: No
Recognized Trader Exporter: No
Spent Lead Acid Battery Importer: No
Spent Lead Acid Battery Exporter: No
Current Record: No
Non Storage Recycler Activity: Not reported
Electronic Manifest Broker: Not reported

Receive Date: 19990127
Handler Name: JIFFY LUBE MARYSVILLE
Federal Waste Generator Description: Not a generator, verified
State District Owner: WA
Large Quantity Handler of Universal Waste: No
Recognized Trader Importer: No
Recognized Trader Exporter: No
Spent Lead Acid Battery Importer: No
Spent Lead Acid Battery Exporter: No
Current Record: No
Non Storage Recycler Activity: Not reported
Electronic Manifest Broker: Not reported

Receive Date: 20000601
Handler Name: JIFFY LUBE MARYSVILLE
Federal Waste Generator Description: Not a generator, verified
State District Owner: WA
Large Quantity Handler of Universal Waste: No
Recognized Trader Importer: No
Recognized Trader Exporter: No
Spent Lead Acid Battery Importer: No
Spent Lead Acid Battery Exporter: No
Current Record: No
Non Storage Recycler Activity: Not reported
Electronic Manifest Broker: Not reported

Receive Date: 20010111
Handler Name: JIFFY LUBE MARYSVILLE
Federal Waste Generator Description: Not a generator, verified
State District Owner: WA
Large Quantity Handler of Universal Waste: No
Recognized Trader Importer: No
Recognized Trader Exporter: No
Spent Lead Acid Battery Importer: No
Spent Lead Acid Battery Exporter: No
Current Record: No
Non Storage Recycler Activity: Not reported
Electronic Manifest Broker: Not reported

Receive Date: 20020124
Handler Name: JIFFY LUBE MARYSVILLE
Federal Waste Generator Description: Not a generator, verified
State District Owner: WA
Large Quantity Handler of Universal Waste: No

Map ID
Direction
Distance
Elevation

MAP FINDINGS

Site

Database(s)

EDR ID Number
EPA ID Number

JIFFY LUBE MARYSVILLE (Continued)

1000982992

Recognized Trader Importer: No
Recognized Trader Exporter: No
Spent Lead Acid Battery Importer: No
Spent Lead Acid Battery Exporter: No
Current Record: No
Non Storage Recycler Activity: Not reported
Electronic Manifest Broker: Not reported

Receive Date: 20030313
Handler Name: JIFFY LUBE MARYSVILLE
Federal Waste Generator Description: Not a generator, verified
State District Owner: WA
Large Quantity Handler of Universal Waste: No
Recognized Trader Importer: No
Recognized Trader Exporter: No
Spent Lead Acid Battery Importer: No
Spent Lead Acid Battery Exporter: No
Current Record: No
Non Storage Recycler Activity: Not reported
Electronic Manifest Broker: Not reported

Receive Date: 20030710
Handler Name: BELCHER & BELCHER JIFFY LUBE
Federal Waste Generator Description: Not a generator, verified
State District Owner: WA
Large Quantity Handler of Universal Waste: No
Recognized Trader Importer: No
Recognized Trader Exporter: No
Spent Lead Acid Battery Importer: No
Spent Lead Acid Battery Exporter: No
Current Record: No
Non Storage Recycler Activity: Not reported
Electronic Manifest Broker: Not reported

Receive Date: 20040114
Handler Name: JIFFY LUBE MARYSVILLE
Federal Waste Generator Description: Not a generator, verified
State District Owner: WA
Large Quantity Handler of Universal Waste: No
Recognized Trader Importer: No
Recognized Trader Exporter: No
Spent Lead Acid Battery Importer: No
Spent Lead Acid Battery Exporter: No
Current Record: No
Non Storage Recycler Activity: Not reported
Electronic Manifest Broker: Not reported

Receive Date: 20041231
Handler Name: JIFFY LUBE MARYSVILLE
Federal Waste Generator Description: Not a generator, verified
State District Owner: WA
Large Quantity Handler of Universal Waste: No
Recognized Trader Importer: No
Recognized Trader Exporter: No
Spent Lead Acid Battery Importer: No
Spent Lead Acid Battery Exporter: No
Current Record: No

Map ID
 Direction
 Distance
 Elevation

MAP FINDINGS

Site

Database(s)

EDR ID Number
 EPA ID Number

JIFFY LUBE MARYSVILLE (Continued)

1000982992

Non Storage Recycler Activity: Not reported
 Electronic Manifest Broker: Not reported

List of NAICS Codes and Descriptions:

NAICS Code: 81111
 NAICS Description: AUTOMOTIVE MECHANICAL AND ELECTRICAL REPAIR AND MAINTENANCE

Facility Has Received Notices of Violations:

Violations: No Violations Found

Evaluation Action Summary:

Evaluations: No Evaluations Found

Z116
 SE
 1/4-1/2
 0.313 mi.
 1651 ft.

JIFFY LUBE MARYSVILLE
8417 STATE AVE
MARYSVILLE, WA 98270
Site 2 of 2 in cluster Z

WA VCP S124434931
N/A

Actual:
46 ft.

VCP:
 Name: JIFFY LUBE MARYSVILLE
 Address: 8417 STATE AVE
 City,State,Zip: MARYSVILLE, WA 98270
 edr_fstat: WA
 edr_fzip: 98270
 edr_fcnty: SNOHOMISH
 edr_zip: Not reported
 Facility ID: 55657475
 VCP Status: Cleanup Started
 Past VCP: TRUE
 Current VCP: Not reported
 NFA Type: MARYSVILLE, WA 98270
 Date NFA: MARYSVILLE, WA 98270
 Rank: MARYSVILLE, WA 98270
 Cleanup Siteid: 4581
 Contaminant Name: Petroleum Products-Unspecified
 Soil: Confirmed Above Cleanup Levels

Focus Map:
4

117
 ENE
 1/4-1/2
 0.330 mi.
 1744 ft.

ARCO DARRELL OKADA
9515 OLD US HWY
MARYSVILLE, WA 98270

WA ALLSITES S127485949
N/A

Actual:
27 ft.

ALLSITES:
 Name: ARCO DARRELL OKADA
 Facility Id: 98418

Focus Map:
6

Interaction: 138373
 Interaction 1: I
 Interaction 2: TIER2
 Ecology Program: HAZWASTE
 Program Data: EPCRA
 Facility Alt.: ARCO DARRELL OKADA

Map ID
Direction
Distance
Elevation

MAP FINDINGS

Site

Database(s)

EDR ID Number
EPA ID Number

ARCO DARRELL OKADA (Continued)

S127485949

Program ID: CRK000004310
Date Interaction: 1987-01-01 00:00:00
Date Interaction 3: Emergency/Haz Chem Rpt TI
Latitude: 48.054485002
Longitude: -122.175692609

AA118 PEP BOYS 1475 MARYSVILLE
SE 70 C STATE AVE
1/4-1/2 MARYSVILLE, WA 98270
0.338 mi.
1785 ft. Site 1 of 3 in cluster AA

WA ALLSITES 1000891982
RCRA NonGen / NLR WA0000258681
FINDS
ECHO
WA MANIFEST

Actual:
14 ft.
Focus Map:
6

ALLSITES:
Name: **BIG O TIRES 4 LESS MARYSVILLE**
Facility Id: **12363544**

Interaction: **96166**
Interaction 1: **A**
Interaction 2: **HWG**
Ecology Program: **HAZWASTE**
Program Data: **TURBOWASTE**
Facility Alt.: **Pep Boys 1475 Marysville**
Program ID: **WA0000258681**
Date Interaction: **2011-03-07 00:00:00**
Date Interaction 3: **Hazardous Waste Generator**
Latitude: **48.048065868999998**
Longitude: **-122.17679740200001**

Interaction: **26753**
Interaction 1: **I**
Interaction 2: **HWG**
Ecology Program: **HAZWASTE**
Program Data: **TURBOWASTE**
Facility Alt.: **Not reported**
Program ID: **WA0000258681**
Date Interaction: **1994-05-02 00:00:00**
Date Interaction 3: **Hazardous Waste Generator**
Latitude: **48.048065868999998**
Longitude: **-122.17679740200001**

RCRA NonGen / NLR:
Date Form Received by Agency: **20190313**
Handler Name: **PEP BOYS 1475 MARYSVILLE**
Handler Address: **70 C STATE AVE**
Handler City,State,Zip: **MARYSVILLE, WA 98270**
EPA ID: **WA0000258681**
Contact Name: **ALANA PERSAD**
Contact Address: **3111 W ALLEGHENY AVE**
Contact City,State,Zip: **PHILADELPHIA, PA 19132**
Contact Telephone: **215-430-9226**
Contact Fax: **Not reported**
Contact Email: **ALANA_PERSAD@PEPBOYS.COM**
Contact Title: **Not reported**
EPA Region: **10**

Map ID
 Direction
 Distance
 Elevation

MAP FINDINGS

Site

Database(s)

EDR ID Number
 EPA ID Number

PEP BOYS 1475 MARYSVILLE (Continued)

1000891982

Land Type:	Private
Federal Waste Generator Description:	Not a generator, verified
Non-Notifier:	Not reported
Biennial Report Cycle:	Not reported
Accessibility:	Not reported
Active Site Indicator:	Not reported
State District Owner:	WA
State District:	NWRO
Mailing Address:	3111 W ALLEGHENY AVE
Mailing City, State, Zip:	PHILADELPHIA, PA 19132
Owner Name:	DARAMGEE INC
Owner Type:	Private
Operator Name:	THE PEP BOYS MANNY MOE JACK
Operator Type:	Private
Short-Term Generator Activity:	No
Importer Activity:	No
Mixed Waste Generator:	No
Transporter Activity:	No
Transfer Facility Activity:	No
Recycler Activity with Storage:	No
Small Quantity On-Site Burner Exemption:	No
Smelting Melting and Refining Furnace Exemption:	No
Underground Injection Control:	No
Off-Site Waste Receipt:	No
Universal Waste Indicator:	No
Universal Waste Destination Facility:	No
Federal Universal Waste:	No
Active Site Fed-Reg Treatment Storage and Disposal Facility:	Not reported
Active Site Converter Treatment storage and Disposal Facility:	Not reported
Active Site State-Reg Treatment Storage and Disposal Facility:	Not reported
Active Site State-Reg Handler:	---
Federal Facility Indicator:	Not reported
Hazardous Secondary Material Indicator:	NN
Sub-Part K Indicator:	Not reported
Commercial TSD Indicator:	No
Treatment Storage and Disposal Type:	Not reported
2018 GPRA Permit Baseline:	Not on the Baseline
2018 GPRA Renewals Baseline:	Not on the Baseline
Permit Renewals Workload Universe:	Not reported
Permit Workload Universe:	Not reported
Permit Progress Universe:	Not reported
Post-Closure Workload Universe:	Not reported
Closure Workload Universe:	Not reported
202 GPRA Corrective Action Baseline:	No
Corrective Action Workload Universe:	No
Subject to Corrective Action Universe:	No
Non-TSDs Where RCRA CA has Been Imposed Universe:	No
TSDs Potentially Subject to CA Under 3004 (u)/(v) Universe:	No
TSDs Only Subject to CA under Discretionary Auth Universe:	No
Corrective Action Priority Ranking:	No NCAPS ranking
Environmental Control Indicator:	No
Institutional Control Indicator:	No
Human Exposure Controls Indicator:	N/A
Groundwater Controls Indicator:	N/A
Operating TSD Universe:	Not reported
Full Enforcement Universe:	Not reported
Significant Non-Complier Universe:	No

Map ID
Direction
Distance
Elevation

MAP FINDINGS

Site

Database(s)

EDR ID Number
EPA ID Number

PEP BOYS 1475 MARYSVILLE (Continued)

1000891982

Unaddressed Significant Non-Complier Universe: No
Addressed Significant Non-Complier Universe: No
Significant Non-Complier With a Compliance Schedule Universe: No
Financial Assurance Required: Not reported
Handler Date of Last Change: 20190412
Recognized Trader-Importer: No
Recognized Trader-Exporter: No
Importer of Spent Lead Acid Batteries: No
Exporter of Spent Lead Acid Batteries: No
Recycler Activity Without Storage: No
Manifest Broker: No
Sub-Part P Indicator: No

Biennial: List of Years

Year: 2011

[Click Here for Biennial Reporting System Data:](#)

Year: 2003

[Click Here for Biennial Reporting System Data:](#)

Hazardous Waste Summary:

Waste Code: D001
Waste Description: IGNITABLE WASTE

Handler - Owner Operator:

Owner/Operator Indicator: Owner
Owner/Operator Name: DAVENPORT, H H
Legal Status: Private
Date Became Current: Not reported
Date Ended Current: Not reported
Owner/Operator Address: 13409 9TH AVE NW
Owner/Operator City,State,Zip: GIG HARBOR, WA 98332-9649
Owner/Operator Telephone: 253-851-2602
Owner/Operator Telephone Ext: Not reported
Owner/Operator Fax: Not reported
Owner/Operator Email: Not reported

Owner/Operator Indicator: Operator
Owner/Operator Name: BIG O TIRES 4 LESS MARYSVILLE
Legal Status: Private
Date Became Current: Not reported
Date Ended Current: Not reported
Owner/Operator Address: 70 C STATE AVE
Owner/Operator City,State,Zip: MARYSVILLE, WA 98270
Owner/Operator Telephone: 000-000-0000
Owner/Operator Telephone Ext: Not reported
Owner/Operator Fax: Not reported
Owner/Operator Email: Not reported

Owner/Operator Indicator: Owner
Owner/Operator Name: DAVENPORT, H H
Legal Status: Private
Date Became Current: Not reported
Date Ended Current: Not reported
Owner/Operator Address: 13409 9TH AVE NW

Map ID
Direction
Distance
Elevation

MAP FINDINGS

Site

Database(s)

EDR ID Number
EPA ID Number

PEP BOYS 1475 MARYSVILLE (Continued)

1000891982

Owner/Operator City,State,Zip: GIG HARBOR, WA 98332
Owner/Operator Telephone: 253-851-2602
Owner/Operator Telephone Ext: Not reported
Owner/Operator Fax: Not reported
Owner/Operator Email: Not reported

Owner/Operator Indicator: Owner
Owner/Operator Name: DAVCO ENTERPRISES INC
Legal Status: Private
Date Became Current: 19960830
Date Ended Current: Not reported
Owner/Operator Address: 220 8TH ST SE
Owner/Operator City,State,Zip: AUBURN, WA 98002
Owner/Operator Telephone: 253-887-0966
Owner/Operator Telephone Ext: Not reported
Owner/Operator Fax: Not reported
Owner/Operator Email: Not reported

Owner/Operator Indicator: Owner
Owner/Operator Name: DAVCO ENTERPRISES INC
Legal Status: Private
Date Became Current: 19960830
Date Ended Current: Not reported
Owner/Operator Address: 220 8TH ST SE
Owner/Operator City,State,Zip: AUBURN, WA 98002
Owner/Operator Telephone: 253-887-0966
Owner/Operator Telephone Ext: Not reported
Owner/Operator Fax: Not reported
Owner/Operator Email: Not reported

Owner/Operator Indicator: Operator
Owner/Operator Name: BIG O TIRES 4 LESS
Legal Status: Private
Date Became Current: Not reported
Date Ended Current: Not reported
Owner/Operator Address: 34611 16TTH AVE S
Owner/Operator City,State,Zip: FEDERAL WAY, WA 98003
Owner/Operator Telephone: 253-838-1725
Owner/Operator Telephone Ext: Not reported
Owner/Operator Fax: Not reported
Owner/Operator Email: Not reported

Owner/Operator Indicator: Owner
Owner/Operator Name: DARAMGEE INC
Legal Status: Private
Date Became Current: Not reported
Date Ended Current: Not reported
Owner/Operator Address: 13813 SE 3RD PLACE
Owner/Operator City,State,Zip: BELLEVUE, WA 98005
Owner/Operator Telephone: 360-659-2072
Owner/Operator Telephone Ext: Not reported
Owner/Operator Fax: Not reported
Owner/Operator Email: Not reported

Owner/Operator Indicator: Operator
Owner/Operator Name: THE PEP BOYS MANNY MOE JACK
Legal Status: Private

Map ID
Direction
Distance
Elevation

MAP FINDINGS

Site

Database(s)

EDR ID Number
EPA ID Number

PEP BOYS 1475 MARYSVILLE (Continued)

1000891982

Date Became Current:	Not reported
Date Ended Current:	Not reported
Owner/Operator Address:	3111 W ALLEGHENY AVE
Owner/Operator City,State,Zip:	PHILADELPHIA, PA 19132
Owner/Operator Telephone:	215-430-9645
Owner/Operator Telephone Ext:	Not reported
Owner/Operator Fax:	Not reported
Owner/Operator Email:	Not reported
Owner/Operator Indicator:	Operator
Owner/Operator Name:	THE PEP BOYS MANNY MOE JACK
Legal Status:	Private
Date Became Current:	Not reported
Date Ended Current:	Not reported
Owner/Operator Address:	3111 W ALLEGHENY AVE
Owner/Operator City,State,Zip:	PHILADELPHIA, PA 19132
Owner/Operator Telephone:	215-430-9688
Owner/Operator Telephone Ext:	Not reported
Owner/Operator Fax:	Not reported
Owner/Operator Email:	Not reported
Owner/Operator Indicator:	Owner
Owner/Operator Name:	DARAMGEE INC
Legal Status:	Private
Date Became Current:	Not reported
Date Ended Current:	Not reported
Owner/Operator Address:	13813 SE 3RD PLACE
Owner/Operator City,State,Zip:	BELLEVUE, WA 98005
Owner/Operator Telephone:	360-659-2072
Owner/Operator Telephone Ext:	Not reported
Owner/Operator Fax:	Not reported
Owner/Operator Email:	Not reported
Owner/Operator Indicator:	Operator
Owner/Operator Name:	DAVCO ENTERPRISES INC
Legal Status:	Private
Date Became Current:	Not reported
Date Ended Current:	Not reported
Owner/Operator Address:	220 8TH ST SE
Owner/Operator City,State,Zip:	AUBURN, WA 98002
Owner/Operator Telephone:	253-887-0966
Owner/Operator Telephone Ext:	Not reported
Owner/Operator Fax:	Not reported
Owner/Operator Email:	Not reported
Owner/Operator Indicator:	Owner
Owner/Operator Name:	BYUNG HWAN & KW M
Legal Status:	Private
Date Became Current:	19000101
Date Ended Current:	Not reported
Owner/Operator Address:	13813 SE 3RD PLACE
Owner/Operator City,State,Zip:	BELLEVUE, WA 98005
Owner/Operator Telephone:	360-659-2072
Owner/Operator Telephone Ext:	Not reported
Owner/Operator Fax:	Not reported
Owner/Operator Email:	Not reported

Map ID
Direction
Distance
Elevation

MAP FINDINGS

Site

Database(s)

EDR ID Number
EPA ID Number

PEP BOYS 1475 MARYSVILLE (Continued)

1000891982

Owner/Operator Indicator:	Operator
Owner/Operator Name:	BIG O TIRES 4 LESS MARYSVILLE
Legal Status:	Private
Date Became Current:	Not reported
Date Ended Current:	Not reported
Owner/Operator Address:	70 C STATE AVE
Owner/Operator City,State,Zip:	MARYSVILLE, WA 98270
Owner/Operator Telephone:	000-000-0000
Owner/Operator Telephone Ext:	Not reported
Owner/Operator Fax:	Not reported
Owner/Operator Email:	Not reported
Owner/Operator Indicator:	Owner
Owner/Operator Name:	DAVENPORT, H H
Legal Status:	Private
Date Became Current:	Not reported
Date Ended Current:	Not reported
Owner/Operator Address:	13409 9TH AVE NW
Owner/Operator City,State,Zip:	GIG HARBOR, WA 98332
Owner/Operator Telephone:	253-851-2602
Owner/Operator Telephone Ext:	Not reported
Owner/Operator Fax:	Not reported
Owner/Operator Email:	Not reported
Owner/Operator Indicator:	Operator
Owner/Operator Name:	THE PEP BOYS MANNY MOE JACK
Legal Status:	Private
Date Became Current:	Not reported
Date Ended Current:	Not reported
Owner/Operator Address:	3111 W ALLEGHENY AVE
Owner/Operator City,State,Zip:	PHILADELPHIA, PA 19132
Owner/Operator Telephone:	215-430-9645
Owner/Operator Telephone Ext:	Not reported
Owner/Operator Fax:	Not reported
Owner/Operator Email:	Not reported
Owner/Operator Indicator:	Owner
Owner/Operator Name:	DARAMGEE INC
Legal Status:	Private
Date Became Current:	Not reported
Date Ended Current:	Not reported
Owner/Operator Address:	13813 SE 3RD PLACE
Owner/Operator City,State,Zip:	BELLEVUE, WA 98005
Owner/Operator Telephone:	360-659-2072
Owner/Operator Telephone Ext:	Not reported
Owner/Operator Fax:	Not reported
Owner/Operator Email:	Not reported
Owner/Operator Indicator:	Operator
Owner/Operator Name:	THE PEP BOYS MANNY MOE JACK
Legal Status:	Private
Date Became Current:	Not reported
Date Ended Current:	Not reported
Owner/Operator Address:	3111 W ALLEGHENY AVE
Owner/Operator City,State,Zip:	PHILADELPHIA, PA 19132
Owner/Operator Telephone:	215-430-9688
Owner/Operator Telephone Ext:	Not reported

Map ID
Direction
Distance
Elevation

MAP FINDINGS

Site

Database(s)

EDR ID Number
EPA ID Number

PEP BOYS 1475 MARYSVILLE (Continued)

1000891982

Owner/Operator Fax:	Not reported
Owner/Operator Email:	Not reported
Owner/Operator Indicator:	Owner
Owner/Operator Name:	DARAMGEE INC
Legal Status:	Private
Date Became Current:	20181231
Date Ended Current:	Not reported
Owner/Operator Address:	13813 SE 3RD PLACE
Owner/Operator City,State,Zip:	BELLEVUE, WA 98005
Owner/Operator Telephone:	360-659-2072
Owner/Operator Telephone Ext:	Not reported
Owner/Operator Fax:	Not reported
Owner/Operator Email:	Not reported
Owner/Operator Indicator:	Operator
Owner/Operator Name:	THE PEP BOYS MANNY MOE JACK
Legal Status:	Private
Date Became Current:	20110301
Date Ended Current:	Not reported
Owner/Operator Address:	3111 W ALLEGHENY AVE
Owner/Operator City,State,Zip:	PHILADELPHIA, PA 19132
Owner/Operator Telephone:	215-430-9226
Owner/Operator Telephone Ext:	Not reported
Owner/Operator Fax:	Not reported
Owner/Operator Email:	Not reported
Owner/Operator Indicator:	Owner
Owner/Operator Name:	DAVENPORT, H H
Legal Status:	Private
Date Became Current:	Not reported
Date Ended Current:	Not reported
Owner/Operator Address:	13409 9TH AVE NW
Owner/Operator City,State,Zip:	GIG HARBOR, WA 98332
Owner/Operator Telephone:	253-851-2602
Owner/Operator Telephone Ext:	Not reported
Owner/Operator Fax:	Not reported
Owner/Operator Email:	Not reported
Owner/Operator Indicator:	Owner
Owner/Operator Name:	DAVCO ENTERPRISES INC
Legal Status:	Private
Date Became Current:	19960830
Date Ended Current:	Not reported
Owner/Operator Address:	220 8TH ST SE
Owner/Operator City,State,Zip:	AUBURN, WA 98002
Owner/Operator Telephone:	253-887-0966
Owner/Operator Telephone Ext:	Not reported
Owner/Operator Fax:	Not reported
Owner/Operator Email:	Not reported
Owner/Operator Indicator:	Operator
Owner/Operator Name:	BIG O TIRES 4 LESS
Legal Status:	Private
Date Became Current:	Not reported
Date Ended Current:	Not reported
Owner/Operator Address:	34611 16TTH AVE S

Map ID
Direction
Distance
Elevation

MAP FINDINGS

Site

Database(s)

EDR ID Number
EPA ID Number

PEP BOYS 1475 MARYSVILLE (Continued)

1000891982

Owner/Operator City,State,Zip: FEDERAL WAY, WA 98003
Owner/Operator Telephone: 253-838-1725
Owner/Operator Telephone Ext: Not reported
Owner/Operator Fax: Not reported
Owner/Operator Email: Not reported

Owner/Operator Indicator: Owner
Owner/Operator Name: DARAMGEE INC
Legal Status: Private
Date Became Current: Not reported
Date Ended Current: Not reported
Owner/Operator Address: 13813 SE 3RD PLACE
Owner/Operator City,State,Zip: BELLEVUE, WA 98005
Owner/Operator Telephone: 360-659-2072
Owner/Operator Telephone Ext: Not reported
Owner/Operator Fax: Not reported
Owner/Operator Email: Not reported

Owner/Operator Indicator: Owner
Owner/Operator Name: DARAMGEE INC
Legal Status: Private
Date Became Current: Not reported
Date Ended Current: Not reported
Owner/Operator Address: 13813 SE 3RD PLACE
Owner/Operator City,State,Zip: BELLEVUE, WA 98005
Owner/Operator Telephone: 360-659-2072
Owner/Operator Telephone Ext: Not reported
Owner/Operator Fax: Not reported
Owner/Operator Email: Not reported

Owner/Operator Indicator: Owner
Owner/Operator Name: DARAMGEE INC
Legal Status: Private
Date Became Current: Not reported
Date Ended Current: Not reported
Owner/Operator Address: 13813 SE 3RD PLACE
Owner/Operator City,State,Zip: BELLEVUE, WA 98005
Owner/Operator Telephone: 360-659-2072
Owner/Operator Telephone Ext: Not reported
Owner/Operator Fax: Not reported
Owner/Operator Email: Not reported

Owner/Operator Indicator: Owner
Owner/Operator Name: DARAMGEE INC
Legal Status: Private
Date Became Current: Not reported
Date Ended Current: Not reported
Owner/Operator Address: 13813 SE 3RD PLACE
Owner/Operator City,State,Zip: BELLEVUE, WA 98005
Owner/Operator Telephone: 360-659-2072
Owner/Operator Telephone Ext: Not reported
Owner/Operator Fax: Not reported
Owner/Operator Email: Not reported

Owner/Operator Indicator: Owner
Owner/Operator Name: DARAMGEE INC
Legal Status: Private

Map ID
Direction
Distance
Elevation

MAP FINDINGS

Site

Database(s)

EDR ID Number
EPA ID Number

PEP BOYS 1475 MARYSVILLE (Continued)

1000891982

Date Became Current:	Not reported
Date Ended Current:	Not reported
Owner/Operator Address:	13813 SE 3RD PLACE
Owner/Operator City,State,Zip:	BELLEVUE, WA 98005
Owner/Operator Telephone:	360-659-2072
Owner/Operator Telephone Ext:	Not reported
Owner/Operator Fax:	Not reported
Owner/Operator Email:	Not reported
Owner/Operator Indicator:	Owner
Owner/Operator Name:	DARAMGEE INC
Legal Status:	Private
Date Became Current:	20181231
Date Ended Current:	Not reported
Owner/Operator Address:	13813 SE 3RD PLACE
Owner/Operator City,State,Zip:	BELLEVUE, WA 98005
Owner/Operator Telephone:	360-659-2072
Owner/Operator Telephone Ext:	Not reported
Owner/Operator Fax:	Not reported
Owner/Operator Email:	Not reported
Owner/Operator Indicator:	Owner
Owner/Operator Name:	DAVENPORT, H H
Legal Status:	Private
Date Became Current:	Not reported
Date Ended Current:	Not reported
Owner/Operator Address:	13409 9TH AVE NW
Owner/Operator City,State,Zip:	GIG HARBOR, WA 98332
Owner/Operator Telephone:	253-851-2602
Owner/Operator Telephone Ext:	Not reported
Owner/Operator Fax:	Not reported
Owner/Operator Email:	Not reported
Owner/Operator Indicator:	Owner
Owner/Operator Name:	DAVENPORT, H H
Legal Status:	Private
Date Became Current:	Not reported
Date Ended Current:	Not reported
Owner/Operator Address:	13409 9TH AVE NW
Owner/Operator City,State,Zip:	GIG HARBOR, WA 98332
Owner/Operator Telephone:	253-851-2602
Owner/Operator Telephone Ext:	Not reported
Owner/Operator Fax:	Not reported
Owner/Operator Email:	Not reported
Owner/Operator Indicator:	Owner
Owner/Operator Name:	DAVCO ENTERPRISES INC
Legal Status:	Private
Date Became Current:	19960830
Date Ended Current:	Not reported
Owner/Operator Address:	220 8TH ST SE
Owner/Operator City,State,Zip:	AUBURN, WA 98002
Owner/Operator Telephone:	253-887-0966
Owner/Operator Telephone Ext:	Not reported
Owner/Operator Fax:	Not reported
Owner/Operator Email:	Not reported

Map ID
Direction
Distance
Elevation

MAP FINDINGS

Site

Database(s)

EDR ID Number
EPA ID Number

PEP BOYS 1475 MARYSVILLE (Continued)

1000891982

Owner/Operator Indicator:	Operator
Owner/Operator Name:	BIG O TIRES 4 LESS
Legal Status:	Private
Date Became Current:	Not reported
Date Ended Current:	Not reported
Owner/Operator Address:	34611 16TTH AVE S
Owner/Operator City,State,Zip:	FEDERAL WAY, WA 98003
Owner/Operator Telephone:	253-838-1725
Owner/Operator Telephone Ext:	Not reported
Owner/Operator Fax:	Not reported
Owner/Operator Email:	Not reported
Owner/Operator Indicator:	Owner
Owner/Operator Name:	DAVENPORT, H H
Legal Status:	Private
Date Became Current:	Not reported
Date Ended Current:	Not reported
Owner/Operator Address:	13409 9TH AVE NW
Owner/Operator City,State,Zip:	GIG HARBOR, WA 98332
Owner/Operator Telephone:	253-851-2602
Owner/Operator Telephone Ext:	Not reported
Owner/Operator Fax:	Not reported
Owner/Operator Email:	Not reported
Owner/Operator Indicator:	Operator
Owner/Operator Name:	BIG O TIRES 4 LESS
Legal Status:	Private
Date Became Current:	19960830
Date Ended Current:	Not reported
Owner/Operator Address:	34611 16TTH AVE S
Owner/Operator City,State,Zip:	FEDERAL WAY, WA 98003-6803
Owner/Operator Telephone:	Not reported
Owner/Operator Telephone Ext:	Not reported
Owner/Operator Fax:	Not reported
Owner/Operator Email:	Not reported
Owner/Operator Indicator:	Owner
Owner/Operator Name:	DARAMGEE INC
Legal Status:	Private
Date Became Current:	19000101
Date Ended Current:	Not reported
Owner/Operator Address:	13813 SE 3RD PLACE
Owner/Operator City,State,Zip:	BELLEVUE, WA 98005
Owner/Operator Telephone:	360-659-2072
Owner/Operator Telephone Ext:	Not reported
Owner/Operator Fax:	Not reported
Owner/Operator Email:	Not reported
Owner/Operator Indicator:	Owner
Owner/Operator Name:	BIG O TIRES 4 LESS MARYSVILLE
Legal Status:	Private
Date Became Current:	Not reported
Date Ended Current:	Not reported
Owner/Operator Address:	70 C STATE AVE
Owner/Operator City,State,Zip:	MARYSVILLE, WA 98270
Owner/Operator Telephone:	000-000-0000
Owner/Operator Telephone Ext:	Not reported

Map ID
Direction
Distance
Elevation

MAP FINDINGS

Site

Database(s)

EDR ID Number
EPA ID Number

PEP BOYS 1475 MARYSVILLE (Continued)

1000891982

Owner/Operator Fax: Not reported
Owner/Operator Email: Not reported

Owner/Operator Indicator: Owner
Owner/Operator Name: BIG O TIRES 4 LESS MARYSVILLE
Legal Status: Private
Date Became Current: Not reported
Date Ended Current: Not reported
Owner/Operator Address: 70 C STATE AVE
Owner/Operator City,State,Zip: MARYSVILLE, WA 98270
Owner/Operator Telephone: 000-000-0000
Owner/Operator Telephone Ext: Not reported
Owner/Operator Fax: Not reported
Owner/Operator Email: Not reported

Owner/Operator Indicator: Owner
Owner/Operator Name: DAVCO ENTERPRISES INC
Legal Status: Private
Date Became Current: 19960830
Date Ended Current: Not reported
Owner/Operator Address: 220 8TH ST SE
Owner/Operator City,State,Zip: AUBURN, WA 98002
Owner/Operator Telephone: 253-887-0966
Owner/Operator Telephone Ext: Not reported
Owner/Operator Fax: Not reported
Owner/Operator Email: Not reported

Owner/Operator Indicator: Operator
Owner/Operator Name: BIG O TIRES 4 LESS
Legal Status: Private
Date Became Current: Not reported
Date Ended Current: Not reported
Owner/Operator Address: 34611 16TTH AVE S
Owner/Operator City,State,Zip: FEDERAL WAY, WA 98003
Owner/Operator Telephone: 253-838-1725
Owner/Operator Telephone Ext: Not reported
Owner/Operator Fax: Not reported
Owner/Operator Email: Not reported

Owner/Operator Indicator: Operator
Owner/Operator Name: BIG O TIRES 4 LESS
Legal Status: Private
Date Became Current: Not reported
Date Ended Current: Not reported
Owner/Operator Address: 34611 16TTH AVE S
Owner/Operator City,State,Zip: FEDERAL WAY, WA 98003
Owner/Operator Telephone: 253-838-1725
Owner/Operator Telephone Ext: Not reported
Owner/Operator Fax: Not reported
Owner/Operator Email: Not reported

Owner/Operator Indicator: Owner
Owner/Operator Name: DAVENPORT, H H
Legal Status: Private
Date Became Current: Not reported
Date Ended Current: Not reported
Owner/Operator Address: 13409 9TH AVE NW

Map ID
Direction
Distance
Elevation

MAP FINDINGS

Site

Database(s)

EDR ID Number
EPA ID Number

PEP BOYS 1475 MARYSVILLE (Continued)

1000891982

Owner/Operator City,State,Zip: GIG HARBOR, WA 98332
Owner/Operator Telephone: 253-851-2602
Owner/Operator Telephone Ext: Not reported
Owner/Operator Fax: Not reported
Owner/Operator Email: Not reported

Owner/Operator Indicator: Owner
Owner/Operator Name: DAVENPORT, H H
Legal Status: Private
Date Became Current: Not reported
Date Ended Current: Not reported
Owner/Operator Address: 13409 9TH AVE NW
Owner/Operator City,State,Zip: GIG HARBOR, WA 98332
Owner/Operator Telephone: 253-851-2602
Owner/Operator Telephone Ext: Not reported
Owner/Operator Fax: Not reported
Owner/Operator Email: Not reported

Owner/Operator Indicator: Operator
Owner/Operator Name: BIG O TIRES 4 LESS
Legal Status: Private
Date Became Current: Not reported
Date Ended Current: Not reported
Owner/Operator Address: 34611 16TTH AVE S
Owner/Operator City,State,Zip: FEDERAL WAY, WA 98003
Owner/Operator Telephone: 253-838-1725
Owner/Operator Telephone Ext: Not reported
Owner/Operator Fax: Not reported
Owner/Operator Email: Not reported

Owner/Operator Indicator: Owner
Owner/Operator Name: DARAMGEE INC
Legal Status: Private
Date Became Current: Not reported
Date Ended Current: Not reported
Owner/Operator Address: 13813 SE 3RD PLACE
Owner/Operator City,State,Zip: BELLEVUE, WA 98005
Owner/Operator Telephone: 360-659-2072
Owner/Operator Telephone Ext: Not reported
Owner/Operator Fax: Not reported
Owner/Operator Email: Not reported

Owner/Operator Indicator: Owner
Owner/Operator Name: DARAMGEE INC
Legal Status: Private
Date Became Current: Not reported
Date Ended Current: Not reported
Owner/Operator Address: 13813 SE 3RD PLACE
Owner/Operator City,State,Zip: BELLEVUE, WA 98005
Owner/Operator Telephone: 360-659-2072
Owner/Operator Telephone Ext: Not reported
Owner/Operator Fax: Not reported
Owner/Operator Email: Not reported

Owner/Operator Indicator: Owner
Owner/Operator Name: DARAMGEE INC
Legal Status: Private

Map ID
Direction
Distance
Elevation

MAP FINDINGS

Site

Database(s)

EDR ID Number
EPA ID Number

PEP BOYS 1475 MARYSVILLE (Continued)

1000891982

Date Became Current:	Not reported
Date Ended Current:	Not reported
Owner/Operator Address:	13813 SE 3RD PLACE
Owner/Operator City,State,Zip:	BELLEVUE, WA 98005
Owner/Operator Telephone:	360-659-2072
Owner/Operator Telephone Ext:	Not reported
Owner/Operator Fax:	Not reported
Owner/Operator Email:	Not reported
Owner/Operator Indicator:	Operator
Owner/Operator Name:	THE PEP BOYS MANNY MOE JACK
Legal Status:	Private
Date Became Current:	Not reported
Date Ended Current:	Not reported
Owner/Operator Address:	3111 W ALLEGHENY AVE
Owner/Operator City,State,Zip:	PHILADELPHIA, PA 19132
Owner/Operator Telephone:	215-430-9645
Owner/Operator Telephone Ext:	Not reported
Owner/Operator Fax:	Not reported
Owner/Operator Email:	Not reported
Owner/Operator Indicator:	Owner
Owner/Operator Name:	DARAMGEE INC
Legal Status:	Private
Date Became Current:	Not reported
Date Ended Current:	Not reported
Owner/Operator Address:	13813 SE 3RD PLACE
Owner/Operator City,State,Zip:	BELLEVUE, WA 98005
Owner/Operator Telephone:	360-659-2072
Owner/Operator Telephone Ext:	Not reported
Owner/Operator Fax:	Not reported
Owner/Operator Email:	Not reported
Owner/Operator Indicator:	Owner
Owner/Operator Name:	DARAMGEE INC
Legal Status:	Private
Date Became Current:	Not reported
Date Ended Current:	Not reported
Owner/Operator Address:	13813 SE 3RD PLACE
Owner/Operator City,State,Zip:	BELLEVUE, WA 98005
Owner/Operator Telephone:	360-659-2072
Owner/Operator Telephone Ext:	Not reported
Owner/Operator Fax:	Not reported
Owner/Operator Email:	Not reported
Owner/Operator Indicator:	Operator
Owner/Operator Name:	THE PEP BOYS MANNY MOE JACK
Legal Status:	Private
Date Became Current:	Not reported
Date Ended Current:	Not reported
Owner/Operator Address:	3111 W ALLEGHENY AVE
Owner/Operator City,State,Zip:	PHILADELPHIA, PA 19132
Owner/Operator Telephone:	215-430-9226
Owner/Operator Telephone Ext:	Not reported
Owner/Operator Fax:	Not reported
Owner/Operator Email:	Not reported

Map ID
Direction
Distance
Elevation

MAP FINDINGS

Site

Database(s)

EDR ID Number
EPA ID Number

PEP BOYS 1475 MARYSVILLE (Continued)

1000891982

Owner/Operator Indicator: Owner
Owner/Operator Name: DAVCO ENTERPRISES INC
Legal Status: Private
Date Became Current: 19960830
Date Ended Current: Not reported
Owner/Operator Address: 220 8TH ST SE
Owner/Operator City,State,Zip: AUBURN, WA 98002
Owner/Operator Telephone: 253-887-0966
Owner/Operator Telephone Ext: Not reported
Owner/Operator Fax: Not reported
Owner/Operator Email: Not reported

Owner/Operator Indicator: Operator
Owner/Operator Name: BIG O TIRES 4 LESS
Legal Status: Private
Date Became Current: Not reported
Date Ended Current: Not reported
Owner/Operator Address: 34611 16TTH AVE S
Owner/Operator City,State,Zip: FEDERAL WAY, WA 98003
Owner/Operator Telephone: 253-838-1725
Owner/Operator Telephone Ext: Not reported
Owner/Operator Fax: Not reported
Owner/Operator Email: Not reported

Owner/Operator Indicator: Owner
Owner/Operator Name: DARAMGEE INC
Legal Status: Private
Date Became Current: Not reported
Date Ended Current: Not reported
Owner/Operator Address: 13813 SE 3RD PLACE
Owner/Operator City,State,Zip: BELLEVUE, WA 98005
Owner/Operator Telephone: 360-659-2072
Owner/Operator Telephone Ext: Not reported
Owner/Operator Fax: Not reported
Owner/Operator Email: Not reported

Owner/Operator Indicator: Owner
Owner/Operator Name: BIG O TIRES 4 LESS MARYSVILLE
Legal Status: Private
Date Became Current: Not reported
Date Ended Current: Not reported
Owner/Operator Address: 70 C STATE AVE
Owner/Operator City,State,Zip: MARYSVILLE, WA 98270
Owner/Operator Telephone: 000-000-0000
Owner/Operator Telephone Ext: Not reported
Owner/Operator Fax: Not reported
Owner/Operator Email: Not reported

Owner/Operator Indicator: Operator
Owner/Operator Name: BIG O TIRES 4 LESS
Legal Status: Private
Date Became Current: Not reported
Date Ended Current: Not reported
Owner/Operator Address: 34611 16TTH AVE S
Owner/Operator City,State,Zip: FEDERAL WAY, WA 98003
Owner/Operator Telephone: 253-838-1725
Owner/Operator Telephone Ext: Not reported

Map ID
Direction
Distance
Elevation

MAP FINDINGS

Site

Database(s)

EDR ID Number
EPA ID Number

PEP BOYS 1475 MARYSVILLE (Continued)

1000891982

Owner/Operator Fax:	Not reported
Owner/Operator Email:	Not reported
Owner/Operator Indicator:	Owner
Owner/Operator Name:	DAVCO ENTERPRISES INC
Legal Status:	Private
Date Became Current:	19960830
Date Ended Current:	Not reported
Owner/Operator Address:	220 8TH ST SE
Owner/Operator City,State,Zip:	AUBURN, WA 98002
Owner/Operator Telephone:	253-887-0966
Owner/Operator Telephone Ext:	Not reported
Owner/Operator Fax:	Not reported
Owner/Operator Email:	Not reported
Owner/Operator Indicator:	Owner
Owner/Operator Name:	DARAMGEE INC
Legal Status:	Private
Date Became Current:	Not reported
Date Ended Current:	Not reported
Owner/Operator Address:	13813 SE 3RD PLACE
Owner/Operator City,State,Zip:	BELLEVUE, WA 98005
Owner/Operator Telephone:	360-659-2072
Owner/Operator Telephone Ext:	Not reported
Owner/Operator Fax:	Not reported
Owner/Operator Email:	Not reported
Owner/Operator Indicator:	Operator
Owner/Operator Name:	THE PEP BOYS MANNY MOE JACK
Legal Status:	Private
Date Became Current:	Not reported
Date Ended Current:	Not reported
Owner/Operator Address:	3111 W ALLEGHENY AVE
Owner/Operator City,State,Zip:	PHILADELPHIA, PA 19132
Owner/Operator Telephone:	215-430-9688
Owner/Operator Telephone Ext:	Not reported
Owner/Operator Fax:	Not reported
Owner/Operator Email:	Not reported
Owner/Operator Indicator:	Operator
Owner/Operator Name:	THE PEP BOYS MANNY MOE & JACK
Legal Status:	Private
Date Became Current:	20110301
Date Ended Current:	Not reported
Owner/Operator Address:	3111 W ALLEGHENY AVE
Owner/Operator City,State,Zip:	PHILADELPHIA, PA 19132
Owner/Operator Telephone:	215-430-9645
Owner/Operator Telephone Ext:	Not reported
Owner/Operator Fax:	Not reported
Owner/Operator Email:	Not reported
Owner/Operator Indicator:	Operator
Owner/Operator Name:	THE PEP BOYS MA T
Legal Status:	Private
Date Became Current:	20110301
Date Ended Current:	Not reported
Owner/Operator Address:	3111 W ALLEGHENY AVE

Map ID
Direction
Distance
Elevation

MAP FINDINGS

Site

Database(s)

EDR ID Number
EPA ID Number

PEP BOYS 1475 MARYSVILLE (Continued)

1000891982

Owner/Operator City,State,Zip: PHILADELPHIA, PA 19132
Owner/Operator Telephone: 215-430-9645
Owner/Operator Telephone Ext: Not reported
Owner/Operator Fax: Not reported
Owner/Operator Email: Not reported

Owner/Operator Indicator: Operator
Owner/Operator Name: BIG O TIRES 4 LESS
Legal Status: Private
Date Became Current: Not reported
Date Ended Current: Not reported
Owner/Operator Address: 34611 16TTH AVE S
Owner/Operator City,State,Zip: FEDERAL WAY, WA 98003
Owner/Operator Telephone: 253-838-1725
Owner/Operator Telephone Ext: Not reported
Owner/Operator Fax: Not reported
Owner/Operator Email: Not reported

Owner/Operator Indicator: Owner
Owner/Operator Name: DAVCO ENTERPRISES INC
Legal Status: Private
Date Became Current: 19960830
Date Ended Current: Not reported
Owner/Operator Address: 220 8TH ST SE
Owner/Operator City,State,Zip: AUBURN, WA 98002
Owner/Operator Telephone: 253-887-0966
Owner/Operator Telephone Ext: Not reported
Owner/Operator Fax: Not reported
Owner/Operator Email: Not reported

Owner/Operator Indicator: Operator
Owner/Operator Name: BIG O TIRES 4 LESS
Legal Status: Private
Date Became Current: Not reported
Date Ended Current: Not reported
Owner/Operator Address: 34611 16TTH AVE S
Owner/Operator City,State,Zip: FEDERAL WAY, WA 98003
Owner/Operator Telephone: 253-838-1725
Owner/Operator Telephone Ext: Not reported
Owner/Operator Fax: Not reported
Owner/Operator Email: Not reported

Owner/Operator Indicator: Owner
Owner/Operator Name: DAVENPORT, H H
Legal Status: Private
Date Became Current: Not reported
Date Ended Current: Not reported
Owner/Operator Address: 13409 9TH AVE NW
Owner/Operator City,State,Zip: GIG HARBOR, WA 98332
Owner/Operator Telephone: 253-851-2602
Owner/Operator Telephone Ext: Not reported
Owner/Operator Fax: Not reported
Owner/Operator Email: Not reported

Owner/Operator Indicator: Owner
Owner/Operator Name: DARAMGEE INC
Legal Status: Private

Map ID
Direction
Distance
Elevation

MAP FINDINGS

Site

Database(s)

EDR ID Number
EPA ID Number

PEP BOYS 1475 MARYSVILLE (Continued)

1000891982

Date Became Current: Not reported
Date Ended Current: Not reported
Owner/Operator Address: 13813 SE 3RD PLACE
Owner/Operator City,State,Zip: BELLEVUE, WA 98005
Owner/Operator Telephone: 360-659-2072
Owner/Operator Telephone Ext: Not reported
Owner/Operator Fax: Not reported
Owner/Operator Email: Not reported

Owner/Operator Indicator: Owner
Owner/Operator Name: DARAMGEE INC
Legal Status: Private
Date Became Current: Not reported
Date Ended Current: Not reported
Owner/Operator Address: 13813 SE 3RD PLACE
Owner/Operator City,State,Zip: BELLEVUE, WA 98005
Owner/Operator Telephone: 360-659-2072
Owner/Operator Telephone Ext: Not reported
Owner/Operator Fax: Not reported
Owner/Operator Email: Not reported

Owner/Operator Indicator: Owner
Owner/Operator Name: DAVCO ENTERPRISES INC
Legal Status: Private
Date Became Current: 19960830
Date Ended Current: Not reported
Owner/Operator Address: 220 8TH ST SE
Owner/Operator City,State,Zip: AUBURN, WA 98002
Owner/Operator Telephone: Not reported
Owner/Operator Telephone Ext: Not reported
Owner/Operator Fax: Not reported
Owner/Operator Email: Not reported

Owner/Operator Indicator: Owner
Owner/Operator Name: DAVENPORT, H H
Legal Status: Private
Date Became Current: Not reported
Date Ended Current: Not reported
Owner/Operator Address: 13409 9TH AVE NW
Owner/Operator City,State,Zip: GIG HARBOR, WA 98332
Owner/Operator Telephone: 253-851-2602
Owner/Operator Telephone Ext: Not reported
Owner/Operator Fax: Not reported
Owner/Operator Email: Not reported

Owner/Operator Indicator: Owner
Owner/Operator Name: BIG O TIRES 4 LESS MARYSVILLE
Legal Status: Private
Date Became Current: Not reported
Date Ended Current: Not reported
Owner/Operator Address: 70 C STATE AVE
Owner/Operator City,State,Zip: MARYSVILLE, WA 98270
Owner/Operator Telephone: 000-000-0000
Owner/Operator Telephone Ext: Not reported
Owner/Operator Fax: Not reported
Owner/Operator Email: Not reported

Map ID
Direction
Distance
Elevation

MAP FINDINGS

Site

Database(s)

EDR ID Number
EPA ID Number

PEP BOYS 1475 MARYSVILLE (Continued)

1000891982

Owner/Operator Indicator:	Owner
Owner/Operator Name:	DAVCO ENTERPRISES INC
Legal Status:	Private
Date Became Current:	19960830
Date Ended Current:	Not reported
Owner/Operator Address:	220 8TH ST SE
Owner/Operator City,State,Zip:	AUBURN, WA 98002
Owner/Operator Telephone:	253-887-0966
Owner/Operator Telephone Ext:	Not reported
Owner/Operator Fax:	Not reported
Owner/Operator Email:	Not reported
Owner/Operator Indicator:	Owner
Owner/Operator Name:	DAVCO ENTERPRISES INC
Legal Status:	Private
Date Became Current:	19960830
Date Ended Current:	Not reported
Owner/Operator Address:	220 8TH ST SE
Owner/Operator City,State,Zip:	AUBURN, WA 98002
Owner/Operator Telephone:	253-887-0966
Owner/Operator Telephone Ext:	Not reported
Owner/Operator Fax:	Not reported
Owner/Operator Email:	Not reported
Owner/Operator Indicator:	Operator
Owner/Operator Name:	THE PEP BOYS MANNY MOE JACK
Legal Status:	Private
Date Became Current:	Not reported
Date Ended Current:	Not reported
Owner/Operator Address:	3111 W ALLEGHENY AVE
Owner/Operator City,State,Zip:	PHILADELPHIA, PA 19132
Owner/Operator Telephone:	215-430-9645
Owner/Operator Telephone Ext:	Not reported
Owner/Operator Fax:	Not reported
Owner/Operator Email:	Not reported
Owner/Operator Indicator:	Owner
Owner/Operator Name:	DARAMGEE INC
Legal Status:	Private
Date Became Current:	Not reported
Date Ended Current:	Not reported
Owner/Operator Address:	13813 SE 3RD PLACE
Owner/Operator City,State,Zip:	BELLEVUE, WA 98005
Owner/Operator Telephone:	360-659-2072
Owner/Operator Telephone Ext:	Not reported
Owner/Operator Fax:	Not reported
Owner/Operator Email:	Not reported
Owner/Operator Indicator:	Operator
Owner/Operator Name:	THE PEP BOYS MANNY MOE JACK
Legal Status:	Private
Date Became Current:	20110301
Date Ended Current:	Not reported
Owner/Operator Address:	3111 W ALLEGHENY AVE
Owner/Operator City,State,Zip:	PHILADELPHIA, PA 19132
Owner/Operator Telephone:	215-430-9226
Owner/Operator Telephone Ext:	Not reported

Map ID
Direction
Distance
Elevation

MAP FINDINGS

Site

Database(s)

EDR ID Number
EPA ID Number

PEP BOYS 1475 MARYSVILLE (Continued)

1000891982

Owner/Operator Fax: Not reported
Owner/Operator Email: Not reported

Historic Generators:

Receive Date: 20120410
Handler Name: PEP BOYS 1475 MARYSVILLE
Federal Waste Generator Description: Conditionally Exempt Small Quantity Generator
State District Owner: WA
Large Quantity Handler of Universal Waste: No
Recognized Trader Importer: No
Recognized Trader Exporter: No
Spent Lead Acid Battery Importer: No
Spent Lead Acid Battery Exporter: No
Current Record: No
Non Storage Recycler Activity: Not reported
Electronic Manifest Broker: Not reported

Receive Date: 20020301
Handler Name: BIG O TIRES 4 LESS MARYSVILLE
Federal Waste Generator Description: Not a generator, verified
State District Owner: WA
Large Quantity Handler of Universal Waste: No
Recognized Trader Importer: No
Recognized Trader Exporter: No
Spent Lead Acid Battery Importer: No
Spent Lead Acid Battery Exporter: No
Current Record: No
Non Storage Recycler Activity: Not reported
Electronic Manifest Broker: Not reported

Receive Date: 20110307
Handler Name: PEP BOYS 1475 MARYSVILLE
Federal Waste Generator Description: Conditionally Exempt Small Quantity Generator
State District Owner: WA
Large Quantity Handler of Universal Waste: No
Recognized Trader Importer: No
Recognized Trader Exporter: No
Spent Lead Acid Battery Importer: No
Spent Lead Acid Battery Exporter: No
Current Record: No
Non Storage Recycler Activity: Not reported
Electronic Manifest Broker: Not reported

Receive Date: 20050319
Handler Name: BIG O TIRES 4 LESS MARYSVILLE
Federal Waste Generator Description: Not a generator, verified
State District Owner: WA
Large Quantity Handler of Universal Waste: No
Recognized Trader Importer: No
Recognized Trader Exporter: No
Spent Lead Acid Battery Importer: No
Spent Lead Acid Battery Exporter: No
Current Record: No
Non Storage Recycler Activity: Not reported
Electronic Manifest Broker: Not reported

Receive Date: 20190313

Map ID
Direction
Distance
Elevation

MAP FINDINGS

Site

Database(s)

EDR ID Number
EPA ID Number

PEP BOYS 1475 MARYSVILLE (Continued)

1000891982

Handler Name: PEP BOYS 1475 MARYSVILLE
Federal Waste Generator Description: Not a generator, verified
State District Owner: WA
Large Quantity Handler of Universal Waste: No
Recognized Trader Importer: No
Recognized Trader Exporter: No
Spent Lead Acid Battery Importer: No
Spent Lead Acid Battery Exporter: No
Current Record: Yes
Non Storage Recycler Activity: Not reported
Electronic Manifest Broker: Not reported

Receive Date: 19941231
Handler Name: BIG O TIRES 4 LESS MARYSVILLE
Federal Waste Generator Description: Conditionally Exempt Small Quantity Generator
State District Owner: WA
Large Quantity Handler of Universal Waste: No
Recognized Trader Importer: No
Recognized Trader Exporter: No
Spent Lead Acid Battery Importer: No
Spent Lead Acid Battery Exporter: No
Current Record: No
Non Storage Recycler Activity: Not reported
Electronic Manifest Broker: Not reported

Receive Date: 19960417
Handler Name: BIG O TIRES 4 LESS MARYSVILLE
Federal Waste Generator Description: Conditionally Exempt Small Quantity Generator
State District Owner: WA
Large Quantity Handler of Universal Waste: No
Recognized Trader Importer: No
Recognized Trader Exporter: No
Spent Lead Acid Battery Importer: No
Spent Lead Acid Battery Exporter: No
Current Record: No
Non Storage Recycler Activity: Not reported
Electronic Manifest Broker: Not reported

Receive Date: 19970408
Handler Name: BIG O TIRES 4 LESS MARYSVILLE
Federal Waste Generator Description: Conditionally Exempt Small Quantity Generator
State District Owner: WA
Large Quantity Handler of Universal Waste: No
Recognized Trader Importer: No
Recognized Trader Exporter: No
Spent Lead Acid Battery Importer: No
Spent Lead Acid Battery Exporter: No
Current Record: No
Non Storage Recycler Activity: Not reported
Electronic Manifest Broker: Not reported

Receive Date: 19980317
Handler Name: BIG O TIRES 4 LESS MARYSVILLE
Federal Waste Generator Description: Conditionally Exempt Small Quantity Generator
State District Owner: WA
Large Quantity Handler of Universal Waste: No
Recognized Trader Importer: No

Map ID
Direction
Distance
Elevation

MAP FINDINGS

Site

Database(s)

EDR ID Number
EPA ID Number

PEP BOYS 1475 MARYSVILLE (Continued)

1000891982

Recognized Trader Exporter: No
Spent Lead Acid Battery Importer: No
Spent Lead Acid Battery Exporter: No
Current Record: No
Non Storage Recycler Activity: Not reported
Electronic Manifest Broker: Not reported

Receive Date: 19990301
Handler Name: BIG O TIRES 4 LESS MARYSVILLE
Federal Waste Generator Description: Conditionally Exempt Small Quantity Generator
State District Owner: WA
Large Quantity Handler of Universal Waste: No
Recognized Trader Importer: No
Recognized Trader Exporter: No
Spent Lead Acid Battery Importer: No
Spent Lead Acid Battery Exporter: No
Current Record: No
Non Storage Recycler Activity: Not reported
Electronic Manifest Broker: Not reported

Receive Date: 20000228
Handler Name: BIG O TIRES 4 LESS MARYSVILLE
Federal Waste Generator Description: Conditionally Exempt Small Quantity Generator
State District Owner: WA
Large Quantity Handler of Universal Waste: No
Recognized Trader Importer: No
Recognized Trader Exporter: No
Spent Lead Acid Battery Importer: No
Spent Lead Acid Battery Exporter: No
Current Record: No
Non Storage Recycler Activity: Not reported
Electronic Manifest Broker: Not reported

Receive Date: 20010302
Handler Name: BIG O TIRES 4 LESS MARYSVILLE
Federal Waste Generator Description: Conditionally Exempt Small Quantity Generator
State District Owner: WA
Large Quantity Handler of Universal Waste: No
Recognized Trader Importer: No
Recognized Trader Exporter: No
Spent Lead Acid Battery Importer: No
Spent Lead Acid Battery Exporter: No
Current Record: No
Non Storage Recycler Activity: Not reported
Electronic Manifest Broker: Not reported

Receive Date: 20020301
Handler Name: BIG O TIRES 4 LESS MARYSVILLE
Federal Waste Generator Description: Conditionally Exempt Small Quantity Generator
State District Owner: WA
Large Quantity Handler of Universal Waste: No
Recognized Trader Importer: No
Recognized Trader Exporter: No
Spent Lead Acid Battery Importer: No
Spent Lead Acid Battery Exporter: No
Current Record: No
Non Storage Recycler Activity: Not reported

Map ID
Direction
Distance
Elevation

MAP FINDINGS

Site

Database(s)

EDR ID Number
EPA ID Number

PEP BOYS 1475 MARYSVILLE (Continued)

1000891982

Electronic Manifest Broker: Not reported

Receive Date: 20030318
Handler Name: BIG O TIRES 4 LESS MARYSVILLE
Federal Waste Generator Description: Conditionally Exempt Small Quantity Generator
State District Owner: WA
Large Quantity Handler of Universal Waste: No
Recognized Trader Importer: No
Recognized Trader Exporter: No
Spent Lead Acid Battery Importer: No
Spent Lead Acid Battery Exporter: No
Current Record: No
Non Storage Recycler Activity: Not reported
Electronic Manifest Broker: Not reported

Receive Date: 20040223
Handler Name: BIG O TIRES 4 LESS MARYSVILLE
Federal Waste Generator Description: Conditionally Exempt Small Quantity Generator
State District Owner: WA
Large Quantity Handler of Universal Waste: No
Recognized Trader Importer: No
Recognized Trader Exporter: No
Spent Lead Acid Battery Importer: No
Spent Lead Acid Battery Exporter: No
Current Record: No
Non Storage Recycler Activity: Not reported
Electronic Manifest Broker: Not reported

Receive Date: 20050318
Handler Name: BIG O TIRES 4 LESS MARYSVILLE
Federal Waste Generator Description: Conditionally Exempt Small Quantity Generator
State District Owner: WA
Large Quantity Handler of Universal Waste: No
Recognized Trader Importer: No
Recognized Trader Exporter: No
Spent Lead Acid Battery Importer: No
Spent Lead Acid Battery Exporter: No
Current Record: No
Non Storage Recycler Activity: Not reported
Electronic Manifest Broker: Not reported

Receive Date: 20110307
Handler Name: PEP BOYS 1475 MARYSVILLE
Federal Waste Generator Description: Conditionally Exempt Small Quantity Generator
State District Owner: WA
Large Quantity Handler of Universal Waste: No
Recognized Trader Importer: No
Recognized Trader Exporter: No
Spent Lead Acid Battery Importer: No
Spent Lead Acid Battery Exporter: No
Current Record: No
Non Storage Recycler Activity: Not reported
Electronic Manifest Broker: Not reported

Receive Date: 20120410
Handler Name: PEP BOYS 1475 MARYSVILLE
Federal Waste Generator Description: Conditionally Exempt Small Quantity Generator

Map ID
Direction
Distance
Elevation

MAP FINDINGS

Site

Database(s)

EDR ID Number
EPA ID Number

PEP BOYS 1475 MARYSVILLE (Continued)

1000891982

State District Owner:	WA
Large Quantity Handler of Universal Waste:	No
Recognized Trader Importer:	No
Recognized Trader Exporter:	No
Spent Lead Acid Battery Importer:	No
Spent Lead Acid Battery Exporter:	No
Current Record:	No
Non Storage Recycler Activity:	Not reported
Electronic Manifest Broker:	Not reported
Receive Date:	20130327
Handler Name:	PEP BOYS 1475 MARYSVILLE
Federal Waste Generator Description:	Conditionally Exempt Small Quantity Generator
State District Owner:	WA
Large Quantity Handler of Universal Waste:	No
Recognized Trader Importer:	No
Recognized Trader Exporter:	No
Spent Lead Acid Battery Importer:	No
Spent Lead Acid Battery Exporter:	No
Current Record:	No
Non Storage Recycler Activity:	Not reported
Electronic Manifest Broker:	Not reported
Receive Date:	20140311
Handler Name:	PEP BOYS 1475 MARYSVILLE
Federal Waste Generator Description:	Conditionally Exempt Small Quantity Generator
State District Owner:	WA
Large Quantity Handler of Universal Waste:	No
Recognized Trader Importer:	No
Recognized Trader Exporter:	No
Spent Lead Acid Battery Importer:	No
Spent Lead Acid Battery Exporter:	No
Current Record:	No
Non Storage Recycler Activity:	Not reported
Electronic Manifest Broker:	Not reported
Receive Date:	20150314
Handler Name:	PEP BOYS 1475 MARYSVILLE
Federal Waste Generator Description:	Conditionally Exempt Small Quantity Generator
State District Owner:	WA
Large Quantity Handler of Universal Waste:	No
Recognized Trader Importer:	No
Recognized Trader Exporter:	No
Spent Lead Acid Battery Importer:	No
Spent Lead Acid Battery Exporter:	No
Current Record:	No
Non Storage Recycler Activity:	Not reported
Electronic Manifest Broker:	Not reported
Receive Date:	20160301
Handler Name:	PEP BOYS 1475 MARYSVILLE
Federal Waste Generator Description:	Conditionally Exempt Small Quantity Generator
State District Owner:	WA
Large Quantity Handler of Universal Waste:	No
Recognized Trader Importer:	No
Recognized Trader Exporter:	No
Spent Lead Acid Battery Importer:	No

Map ID
Direction
Distance
Elevation

MAP FINDINGS

Site

Database(s)

EDR ID Number
EPA ID Number

PEP BOYS 1475 MARYSVILLE (Continued)

1000891982

Spent Lead Acid Battery Exporter: No
Current Record: No
Non Storage Recycler Activity: Not reported
Electronic Manifest Broker: Not reported

Receive Date: 20170222
Handler Name: PEP BOYS 1475 MARYSVILLE
Federal Waste Generator Description: Conditionally Exempt Small Quantity Generator
State District Owner: WA
Large Quantity Handler of Universal Waste: No
Recognized Trader Importer: No
Recognized Trader Exporter: No
Spent Lead Acid Battery Importer: No
Spent Lead Acid Battery Exporter: No
Current Record: No
Non Storage Recycler Activity: Not reported
Electronic Manifest Broker: Not reported

Receive Date: 20180318
Handler Name: PEP BOYS 1475 MARYSVILLE
Federal Waste Generator Description: Conditionally Exempt Small Quantity Generator
State District Owner: WA
Large Quantity Handler of Universal Waste: No
Recognized Trader Importer: No
Recognized Trader Exporter: No
Spent Lead Acid Battery Importer: No
Spent Lead Acid Battery Exporter: No
Current Record: No
Non Storage Recycler Activity: Not reported
Electronic Manifest Broker: Not reported

Receive Date: 20190312
Handler Name: PEP BOYS 1475 MARYSVILLE
Federal Waste Generator Description: Conditionally Exempt Small Quantity Generator
State District Owner: WA
Large Quantity Handler of Universal Waste: No
Recognized Trader Importer: No
Recognized Trader Exporter: No
Spent Lead Acid Battery Importer: No
Spent Lead Acid Battery Exporter: No
Current Record: No
Non Storage Recycler Activity: Not reported
Electronic Manifest Broker: Not reported

Receive Date: 20041231
Handler Name: BIG O TIRES 4 LESS MARYSVILLE
Federal Waste Generator Description: Not a generator, verified
State District Owner: WA
Large Quantity Handler of Universal Waste: No
Recognized Trader Importer: No
Recognized Trader Exporter: No
Spent Lead Acid Battery Importer: No
Spent Lead Acid Battery Exporter: No
Current Record: No
Non Storage Recycler Activity: Not reported
Electronic Manifest Broker: Not reported

Map ID
Direction
Distance
Elevation

MAP FINDINGS

Site

Database(s)

EDR ID Number
EPA ID Number

PEP BOYS 1475 MARYSVILLE (Continued)

1000891982

List of NAICS Codes and Descriptions:

NAICS Code: 811111
NAICS Description: GENERAL AUTOMOTIVE REPAIR

Facility Has Received Notices of Violation:

Found Violation: No
Agency Which Determined Violation: Not reported
Violation Short Description: Not reported
Date Violation was Determined: Not reported
Actual Return to Compliance Date: Not reported
Return to Compliance Qualifier: Not reported
Violation Responsible Agency: Not reported
Scheduled Compliance Date: Not reported
Enforcement Identifier: Not reported
Date of Enforcement Action: Not reported
Enforcement Responsible Agency: Not reported
Enforcement Docket Number: Not reported
Enforcement Attorney: Not reported
Corrective Action Component: Not reported
Appeal Initiated Date: Not reported
Appeal Resolution Date: Not reported
Disposition Status Date: Not reported
Disposition Status: Not reported
Disposition Status Description: Not reported
Consent/Final Order Sequence Number: Not reported
Consent/Final Order Respondent Name: Not reported
Consent/Final Order Lead Agency: Not reported
Enforcement Type: Not reported
Enforcement Responsible Person: Not reported
Enforcement Responsible Sub-Organization: Not reported
SEP Sequence Number: Not reported
SEP Expenditure Amount: Not reported
SEP Scheduled Completion Date: Not reported
SEP Actual Date: Not reported
SEP Defaulted Date: Not reported
SEP Type: Not reported
SEP Type Description: Not reported
Proposed Amount: Not reported
Final Monetary Amount: Not reported
Paid Amount: Not reported
Final Count: Not reported
Final Amount: Not reported

Evaluation Action Summary:

Evaluation Date: 19961212
Evaluation Responsible Agency: State
Found Violation: No
Evaluation Type Description: COMPLIANCE ASSISTANCE VISIT
Evaluation Responsible Person Identifier: WAVAS
Evaluation Responsible Sub-Organization: NW
Actual Return to Compliance Date: Not reported
Scheduled Compliance Date: Not reported
Date of Request: Not reported
Date Response Received: Not reported
Request Agency: Not reported
Former Citation: Not reported

Map ID
Direction
Distance
Elevation

MAP FINDINGS

Site

Database(s)

EDR ID Number
EPA ID Number

PEP BOYS 1475 MARYSVILLE (Continued)

1000891982

FINDS:

Registry ID: 110005304731

Click Here:

Environmental Interest/Information System:

Washington Facility / Site Identification System (WA-FSIS) provides a means to query and display data maintained by the Washington Department of Ecology. This system contains key information for each facility/site that is currently, or has been, of interest to the Air Quality, Dam Safety, Hazardous Waste, Toxics Cleanup, and Water Quality Programs.

RCRAInfo is a national information system that supports the Resource Conservation and Recovery Act (RCRA) program through the tracking of events and activities related to facilities that generate, transport, and treat, store, or dispose of hazardous waste. RCRAInfo allows RCRA program staff to track the notification, permit, compliance, and corrective action activities required under RCRA.

Registry ID: 110070753955

Click Here:

Environmental Interest/Information System:

HAZARDOUS WASTE BIENNIAL REPORTER

[Click this hyperlink](#) while viewing on your computer to access additional FINDS: detail in the EDR Site Report.

ECHO:

Envid: 1000891982
Registry ID: 110005304731
DFR URL: <http://echo.epa.gov/detailed-facility-report?fid=110005304731>
Name: PEP BOYS 1475 MARYSVILLE
Address: 70 C STATE AVE
City,State,Zip: MARYSVILLE, WA 98270

WA MANIFEST:

Name: PEP BOYS 1475 MARYSVILLE
Address: 70 C STATE AVE
City,State,Zip: MARYSVILLE, WA 98270
Facility Address 2: Not reported
Facility ID: 12363544
EPA ID: WA0000258681
NAICS: 811111
State Waste Code Desc: Not reported
Federal Waste Code Desc: D001
Form Comm: Not reported
Data Year: 2017
Permit by Rule: False
Mailing Address 2: Attn Environmental Department
Treatment by Generator: False
Mixed Radioactive Waste: False
Importer of Hazardous Waste: False
Immediate Recycler: False
Treatment/Storage/Disposal/Recycling Facility: False
Generator of Dangerous Fuel Waste: False
Generator Marketing to Burner: False
Other Marketers (i.e., blender, distributor, etc.): False

Map ID
Direction
Distance
Elevation

MAP FINDINGS

Site

Database(s)

EDR ID Number
EPA ID Number

PEP BOYS 1475 MARYSVILLE (Continued)

1000891982

Utility Boiler Burner:	False
Industry Boiler Burner:	False
Industrial Furnace:	False
Smelter Defferal:	False
Universal Waste:	Not reported
Off-Specification:	Not reported
LN Address 2:	Not reported
Tax Reg #:	601830405
Business Type:	Not reported
Mail Name:	Not reported
Mailing Address:	3111 W Allegheny Ave
Mailing City,State,Zip:	Philadelphia, PA 19132
Legal Organization Name:	Daramgee Inc
Legal Organization Type:	Private
Legal Contact:	Not reported
Legal Address:	13813 SE 3rd Place
Legal Address 2:	Not reported
Legal City,State,Zip:	Bellevue, WA 98005
Legal Phone Number:	(360)659-2072
Legal Effective Date:	Not reported
Land Organization Name:	Daramgee Inc
Land Organization Type:	Private
Land Contact:	Not reported
Land Address:	13813 SE 3rd Place
Land City,State,Zip:	Bellevue, WA 98005
Land Phone Number:	(360)659-2072
Operator Organization Name:	The Pep Boys Manny Moe & Jack
Operator Organization Type:	Private
Operator:	Not reported
Operator Address:	3111 W Allegheny Ave
Operator Address 2:	Not reported
Operator City,State,Zip:	Philadelphia, PA 19132
Operator Phone Number:	(215)430-9226
Operator Effective Date:	03/01/2011
Site Contact:	Not reported
Site Contact Address:	Not reported
Contact City,State,Zip:	Not reported
Site Contact Phone Number:	Not reported
Site Contact Email:	Not reported
Gen Status Code:	SQG
Monthly Generation:	True
Batch Generation:	False
One Time Generation:	False
Transport Own Waste:	False
Tranports Other Waste:	False
Recycler Onsite:	False
Transfer Facility:	False
Other Exemption:	Not reported
UW Battery Gen:	False
Used Oil Transporter:	False
Used Oil Transfer Facility:	False
Used Oil Processor:	False
Used Oil Refiner:	False
Used Oil Fuel Marketer Directs Shipments:	False
Used Oil Fuel Marketer Meets Specs:	False
Site Contact Address 2:	Not reported
SIC Code:	Not reported

Map ID
Direction
Distance
Elevation

MAP FINDINGS

Site

Database(s)

EDR ID Number
EPA ID Number

PEP BOYS 1475 MARYSVILLE (Continued)

1000891982

CRK Number:	Not reported
Active:	Not reported
CAS Number:	Not reported
Chemical Name:	Not reported
EHS:	Not reported
EHS CAS Number:	Not reported
EHS Name:	Not reported
Name:	PEP BOYS 1475 MARYSVILLE
Address:	70 C STATE AVE
City,State,Zip:	MARYSVILLE, WA 98270-5160
Facility Address 2:	Not reported
Facility ID:	12363544
EPA ID:	WA0000258681
NAICS:	811111
State Waste Code Desc:	Not reported
Federal Waste Code Desc:	D001
Form Comm:	Not reported
Data Year:	2017
Permit by Rule:	False
Mailing Address 2:	Attn Environmental Department
Treatment by Generator:	False
Mixed Radioactive Waste:	False
Importer of Hazardous Waste:	False
Immediate Recycler:	False
Treatment/Storage/Disposal/Recycling Facility:	False
Generator of Dangerous Fuel Waste:	False
Generator Marketing to Burner:	False
Other Marketers (i.e., blender, distributor, etc.):	False
Utility Boiler Burner:	False
Industry Boiler Burner:	False
Industrial Furnace:	False
Smelter Defferal:	False
Universal Waste:	Not reported
Off-Specification:	Not reported
LN Address 2:	Not reported
Tax Reg #:	601830405
Business Type:	General Automotive Repair
Mail Name:	The Pep Boys Manny Moe & Jack
Mailing Address:	3111 W Allegheny Ave
Mailing City,State,Zip:	Philadelphia, PA 19132
Legal Organization Name:	Daramgee Inc
Legal Organization Type:	Private
Legal Contact:	Byung Hwan & Kwang Moon
Legal Address:	13813 SE 3rd Place
Legal Address 2:	Not reported
Legal City,State,Zip:	Bellevue, WA 98005
Legal Phone Number:	360-659-2072
Legal Effective Date:	Not reported
Land Organization Name:	Daramgee Inc
Land Organization Type:	Private
Land Contact:	Byung Hwan & Kwang Moon
Land Address:	13813 SE 3rd Place
Land City,State,Zip:	Bellevue, WA 98005
Land Phone Number:	360-659-2072
Operator Organization Name:	The Pep Boys Manny Moe & Jack
Operator Organization Type:	Private

Map ID
 Direction
 Distance
 Elevation

MAP FINDINGS

Site

Database(s)

EDR ID Number
 EPA ID Number

PEP BOYS 1475 MARYSVILLE (Continued)

1000891982

Operator:	Not reported
Operator Address:	3111 W Allegheny Ave
Operator Address 2:	Not reported
Operator City,State,Zip:	Philadelphia, PA 19132
Operator Phone Number:	215-430-9226
Operator Effective Date:	03/01/2011
Site Contact:	Neal Reno
Site Contact Address:	3111 W Allegheny Ave
Contact City,State,Zip:	Philadelphia, PA 19132
Site Contact Phone Number:	816-916-7255
Site Contact Email:	Not reported
Gen Status Code:	SQG
Monthly Generation:	True
Batch Generation:	False
One Time Generation:	False
Transport Own Waste:	False
Tranports Other Waste:	False
Recycler Onsite:	False
Transfer Facility:	False
Other Exemption:	Not reported
UW Battery Gen:	False
Used Oil Transporter:	False
Used Oil Transfer Facility:	False
Used Oil Processor:	False
Used Oil Refiner:	False
Used Oil Fuel Marketer Directs Shipments:	False
Used Oil Fuel Marketer Meets Specs:	False
Site Contact Address 2:	Not reported
SIC Code:	Not reported
CRK Number:	Not reported
Active:	Not reported
CAS Number:	Not reported
Chemical Name:	Not reported
EHS:	Not reported
EHS CAS Number:	Not reported
EHS Name:	Not reported
Name:	PEP BOYS 1475 MARYSVILLE
Address:	70 C STATE AVE
City,State,Zip:	MARYSVILLE, WA 98270-5160
Facility Address 2:	Not reported
Facility ID:	12363544
EPA ID:	WA0000258681
NAICS:	811111
State Waste Code Desc:	Not reported
Federal Waste Code Desc:	D001
Form Comm:	Not reported
Data Year:	2016
Permit by Rule:	False
Mailing Address 2:	Attn Environmental Department
Treatment by Generator:	False
Mixed Radioactive Waste:	False
Importer of Hazardous Waste:	False
Immediate Recycler:	False
Treatment/Storage/Disposal/Recycling Facility:	False
Generator of Dangerous Fuel Waste:	False
Generator Marketing to Burner:	False

Map ID
Direction
Distance
Elevation

MAP FINDINGS

Site

Database(s)

EDR ID Number
EPA ID Number

PEP BOYS 1475 MARYSVILLE (Continued)

1000891982

Other Marketers (i.e., blender, distributor, etc.):	False
Utility Boiler Burner:	False
Industry Boiler Burner:	False
Industrial Furnace:	False
Smelter Defferal:	False
Universal Waste:	Not reported
Off-Specification:	Not reported
LN Address 2:	Not reported
Tax Reg #:	601830405
Business Type:	General Automotive Repair
Mail Name:	The Pep Boys Manny Moe & Jack
Mailing Address:	3111 W Allegheny Ave
Mailing City,State,Zip:	Philadelphia, PA 19132
Legal Organization Name:	Daramgee Inc
Legal Organization Type:	Private
Legal Contact:	Byung Hwan & Kwang Moon
Legal Address:	13813 SE 3rd Place
Legal Address 2:	Not reported
Legal City,State,Zip:	Bellevue, WA 98005
Legal Phone Number:	360-659-2072
Legal Effective Date:	Not reported
Land Organization Name:	Daramgee Inc
Land Organization Type:	Private
Land Contact:	Byung Hwan & Kwang Moon
Land Address:	13813 SE 3rd Place
Land City,State,Zip:	Bellevue, WA 98005
Land Phone Number:	360-659-2072
Operator Organization Name:	The Pep Boys Manny Moe & Jack
Operator Organization Type:	Private
Operator:	Not reported
Operator Address:	3111 W Allegheny Ave
Operator Address 2:	Not reported
Operator City,State,Zip:	Philadelphia, PA 19132
Operator Phone Number:	215-430-9688
Operator Effective Date:	03/01/2011
Site Contact:	Joshua Liston
Site Contact Address:	3111 W Allegheny Ave
Contact City,State,Zip:	Philadelphia, PA 19132
Site Contact Phone Number:	503-560-6990
Site Contact Email:	Not reported
Gen Status Code:	SQG
Monthly Generation:	True
Batch Generation:	False
One Time Generation:	False
Transport Own Waste:	False
Tranports Other Waste:	False
Recycler Onsite:	False
Transfer Facility:	False
Other Exemption:	Not reported
UW Battery Gen:	False
Used Oil Transporter:	False
Used Oil Transfer Facility:	False
Used Oil Processor:	False
Used Oil Refiner:	False
Used Oil Fuel Marketer Directs Shipments:	False
Used Oil Fuel Marketer Meets Specs:	False
Site Contact Address 2:	Not reported

Map ID
Direction
Distance
Elevation

MAP FINDINGS

Site

Database(s)

EDR ID Number
EPA ID Number

PEP BOYS 1475 MARYSVILLE (Continued)

1000891982

SIC Code:	Not reported
CRK Number:	Not reported
Active:	Not reported
CAS Number:	Not reported
Chemical Name:	Not reported
EHS:	Not reported
EHS CAS Number:	Not reported
EHS Name:	Not reported
Name:	PEP BOYS 1475 MARYSVILLE
Address:	70 C STATE AVE
City,State,Zip:	MARYSVILLE, WA 98270-5160
Facility Address 2:	Not reported
Facility ID:	12363544
EPA ID:	WA0000258681
NAICS:	811111
State Waste Code Desc:	Not reported
Federal Waste Code Desc:	D001
Form Comm:	Not reported
Data Year:	2015
Permit by Rule:	False
Mailing Address 2:	Attn Environmental Department
Treatment by Generator:	False
Mixed Radioactive Waste:	False
Importer of Hazardous Waste:	False
Immediate Recycler:	False
Treatment/Storage/Disposal/Recycling Facility:	False
Generator of Dangerous Fuel Waste:	False
Generator Marketing to Burner:	False
Other Marketers (i.e., blender, distributor, etc.):	False
Utility Boiler Burner:	False
Industry Boiler Burner:	False
Industrial Furnace:	False
Smelter Defferal:	False
Universal Waste:	Not reported
Off-Specification:	Not reported
LN Address 2:	Not reported
Tax Reg #:	601830405
Business Type:	General Automotive Repair
Mail Name:	The Pep Boys Manny Moe & Jack
Mailing Address:	3111 W Allegheny Ave
Mailing City,State,Zip:	Philadelphia, PA 19132
Legal Organization Name:	Daramgee Inc
Legal Organization Type:	Private
Legal Contact:	Byung Hwan & Kwang Moon
Legal Address:	13813 SE 3rd Place
Legal Address 2:	Not reported
Legal City,State,Zip:	Bellevue, WA 98005
Legal Phone Number:	360-659-2072
Legal Effective Date:	Not reported
Land Organization Name:	Daramgee Inc
Land Organization Type:	Private
Land Contact:	Byung Hwan & Kwang Moon
Land Address:	13813 SE 3rd Place
Land City,State,Zip:	Bellevue, WA 98005
Land Phone Number:	360-659-2072
Operator Organization Name:	The Pep Boys Manny Moe & Jack

Map ID
Direction
Distance
Elevation

MAP FINDINGS

Site

Database(s)

EDR ID Number
EPA ID Number

PEP BOYS 1475 MARYSVILLE (Continued)

1000891982

Operator Organization Type:	Private
Operator:	Not reported
Operator Address:	3111 W Allegheny Ave
Operator Address 2:	Not reported
Operator City,State,Zip:	Philadelphia, PA 19132
Operator Phone Number:	215-430-9688
Operator Effective Date:	03/01/2011
Site Contact:	Joshua Liston
Site Contact Address:	3111 W Allegheny Ave
Contact City,State,Zip:	Philadelphia, PA 19132
Site Contact Phone Number:	503-560-6990
Site Contact Email:	Not reported
Gen Status Code:	SQG
Monthly Generation:	True
Batch Generation:	False
One Time Generation:	False
Transport Own Waste:	False
Tranports Other Waste:	False
Recycler Onsite:	False
Transfer Facility:	False
Other Exemption:	Not reported
UW Battery Gen:	False
Used Oil Transporter:	False
Used Oil Transfer Facility:	False
Used Oil Processor:	False
Used Oil Refiner:	False
Used Oil Fuel Marketer Directs Shipments:	False
Used Oil Fuel Marketer Meets Specs:	False
Site Contact Address 2:	Not reported
SIC Code:	Not reported
CRK Number:	Not reported
Active:	Not reported
CAS Number:	Not reported
Chemical Name:	Not reported
EHS:	Not reported
EHS CAS Number:	Not reported
EHS Name:	Not reported
Name:	PEP BOYS 1475 MARYSVILLE
Address:	70 C STATE AVE
City,State,Zip:	MARYSVILLE, WA 98270-5160
Facility Address 2:	Not reported
Facility ID:	12363544
EPA ID:	WA0000258681
NAICS:	811111
State Waste Code Desc:	Not reported
Federal Waste Code Desc:	D001
Form Comm:	Not reported
Data Year:	2014
Permit by Rule:	False
Mailing Address 2:	Attn Environmental Department
Treatment by Generator:	False
Mixed Radioactive Waste:	False
Importer of Hazardous Waste:	False
Immediate Recycler:	False
Treatment/Storage/Disposal/Recycling Facility:	False
Generator of Dangerous Fuel Waste:	False

Map ID
Direction
Distance
Elevation

MAP FINDINGS

Site

Database(s)

EDR ID Number
EPA ID Number

PEP BOYS 1475 MARYSVILLE (Continued)

1000891982

Generator Marketing to Burner:	False
Other Marketers (i.e., blender, distributor, etc.):	False
Utility Boiler Burner:	False
Industry Boiler Burner:	False
Industrial Furnace:	False
Smelter Defferal:	False
Universal Waste:	Not reported
Off-Specification:	Not reported
LN Address 2:	Not reported
Tax Reg #:	601830405
Business Type:	General Automotive Repair
Mail Name:	The Pep Boys Manny Moe & Jack
Mailing Address:	3111 W Allegheny Ave
Mailing City,State,Zip:	Philadelphia, PA 19132
Legal Organization Name:	Daramgee Inc
Legal Organization Type:	Private
Legal Contact:	Byung Hwan & Kwang Moon
Legal Address:	13813 SE 3rd Place
Legal Address 2:	Not reported
Legal City,State,Zip:	Bellevue, WA 98005
Legal Phone Number:	360-659-2072
Legal Effective Date:	Not reported
Land Organization Name:	Daramgee Inc
Land Organization Type:	Private
Land Contact:	Byung Hwan & Kwang Moon
Land Address:	13813 SE 3rd Place
Land City,State,Zip:	Bellevue, WA 98005
Land Phone Number:	360-659-2072
Operator Organization Name:	The Pep Boys Manny Moe & Jack
Operator Organization Type:	Private
Operator:	Not reported
Operator Address:	3111 W Allegheny Ave
Operator Address 2:	Not reported
Operator City,State,Zip:	Philadelphia, PA 19132
Operator Phone Number:	215-430-9688
Operator Effective Date:	03/01/2011
Site Contact:	Joshua Liston
Site Contact Address:	3111 W Allegheny Ave
Contact City,State,Zip:	Philadelphia, PA 19132
Site Contact Phone Number:	503-560-6990
Site Contact Email:	Not reported
Gen Status Code:	SQG
Monthly Generation:	True
Batch Generation:	False
One Time Generation:	False
Transport Own Waste:	False
Tranports Other Waste:	False
Recycler Onsite:	False
Transfer Facility:	False
Other Exemption:	Not reported
UW Battery Gen:	False
Used Oil Transporter:	False
Used Oil Transfer Facility:	False
Used Oil Processor:	False
Used Oil Refiner:	False
Used Oil Fuel Marketer Directs Shipments:	False
Used Oil Fuel Marketer Meets Specs:	False

Map ID
 Direction
 Distance
 Elevation

MAP FINDINGS

Site

Database(s)

EDR ID Number
 EPA ID Number

PEP BOYS 1475 MARYSVILLE (Continued)

1000891982

Site Contact Address 2:	Not reported
SIC Code:	Not reported
CRK Number:	Not reported
Active:	Not reported
CAS Number:	Not reported
Chemical Name:	Not reported
EHS:	Not reported
EHS CAS Number:	Not reported
EHS Name:	Not reported
Name:	PEP BOYS 1475 MARYSVILLE
Address:	70 C STATE AVE
City,State,Zip:	MARYSVILLE, WA 98270-5160
Facility Address 2:	Not reported
Facility ID:	12363544
EPA ID:	WA0000258681
NAICS:	811111
State Waste Code Desc:	Not reported
Federal Waste Code Desc:	D001
Form Comm:	Not reported
Data Year:	2013
Permit by Rule:	False
Mailing Address 2:	Attn Environmental Department
Treatment by Generator:	False
Mixed Radioactive Waste:	False
Importer of Hazardous Waste:	False
Immediate Recycler:	False
Treatment/Storage/Disposal/Recycling Facility:	False
Generator of Dangerous Fuel Waste:	False
Generator Marketing to Burner:	False
Other Marketers (i.e., blender, distributor, etc.):	False
Utility Boiler Burner:	False
Industry Boiler Burner:	False
Industrial Furnace:	False
Smelter Defferal:	False
Universal Waste:	Not reported
Off-Specification:	Not reported
LN Address 2:	Not reported
Tax Reg #:	601830405
Business Type:	General Automotive Repair
Mail Name:	The Pep Boys Manny Moe & Jack
Mailing Address:	3111 W Allegheny Ave
Mailing City,State,Zip:	Philadelphia, PA 19132
Legal Organization Name:	Daramgee Inc
Legal Organization Type:	Private
Legal Contact:	Byung Hwan & Kwang Moon
Legal Address:	13813 SE 3rd Place
Legal Address 2:	Not reported
Legal City,State,Zip:	Bellevue, WA 98005
Legal Phone Number:	360-659-2072
Legal Effective Date:	Not reported
Land Organization Name:	Daramgee Inc
Land Organization Type:	Private
Land Contact:	Byung Hwan & Kwang Moon
Land Address:	13813 SE 3rd Place
Land City,State,Zip:	Bellevue, WA 98005
Land Phone Number:	360-659-2072

Map ID
Direction
Distance
Elevation

MAP FINDINGS

Site

Database(s)

EDR ID Number
EPA ID Number

PEP BOYS 1475 MARYSVILLE (Continued)

1000891982

Operator Organization Name:	The Pep Boys Manny Moe & Jack
Operator Organization Type:	Private
Operator:	Not reported
Operator Address:	3111 W Allegheny Ave
Operator Address 2:	Not reported
Operator City,State,Zip:	Philadelphia, PA 19132
Operator Phone Number:	215-430-9645
Operator Effective Date:	03/01/2011
Site Contact:	Tim Liebig
Site Contact Address:	3111 W Allegheny Ave
Contact City,State,Zip:	Philadelphia, PA 19132
Site Contact Phone Number:	314-324-6540
Site Contact Email:	Not reported
Gen Status Code:	SQG
Monthly Generation:	True
Batch Generation:	False
One Time Generation:	False
Transport Own Waste:	False
Tranports Other Waste:	False
Recycler Onsite:	False
Transfer Facility:	False
Other Exemption:	Not reported
UW Battery Gen:	False
Used Oil Transporter:	False
Used Oil Transfer Facility:	False
Used Oil Processor:	False
Used Oil Refiner:	False
Used Oil Fuel Marketer Directs Shipments:	False
Used Oil Fuel Marketer Meets Specs:	False
Site Contact Address 2:	Not reported
SIC Code:	Not reported
CRK Number:	Not reported
Active:	Not reported
CAS Number:	Not reported
Chemical Name:	Not reported
EHS:	Not reported
EHS CAS Number:	Not reported
EHS Name:	Not reported
Name:	PEP BOYS 1475 MARYSVILLE
Address:	70 C STATE AVE
City,State,Zip:	MARYSVILLE, WA 98270-5160
Facility Address 2:	Not reported
Facility ID:	12363544
EPA ID:	WA0000258681
NAICS:	811111
State Waste Code Desc:	Not reported
Federal Waste Code Desc:	Not reported
Form Comm:	Not reported
Data Year:	2012
Permit by Rule:	False
Mailing Address 2:	Attn Environmental Department
Treatment by Generator:	False
Mixed Radioactive Waste:	False
Importer of Hazardous Waste:	False
Immediate Recycler:	False
Treatment/Storage/Disposal/Recycling Facility:	False

Map ID
Direction
Distance
Elevation

MAP FINDINGS

Site

Database(s)

EDR ID Number
EPA ID Number

PEP BOYS 1475 MARYSVILLE (Continued)

1000891982

Generator of Dangerous Fuel Waste:	False
Generator Marketing to Burner:	False
Other Marketers (i.e., blender, distributor, etc.):	False
Utility Boiler Burner:	False
Industry Boiler Burner:	False
Industrial Furnace:	False
Smelter Defferal:	False
Universal Waste:	Not reported
Off-Specification:	Not reported
LN Address 2:	Not reported
Tax Reg #:	601830405
Business Type:	General Automotive Repair
Mail Name:	The Pep Boys Manny Moe & Jack
Mailing Address:	3111 W Allegheny Ave
Mailing City,State,Zip:	Philadelphia, PA 19132
Legal Organization Name:	Daramgee Inc
Legal Organization Type:	Private
Legal Contact:	Byung Hwan & Kwang Moon
Legal Address:	13813 SE 3rd Place
Legal Address 2:	Not reported
Legal City,State,Zip:	Bellevue, WA 98005
Legal Phone Number:	360-659-2072
Legal Effective Date:	Not reported
Land Organization Name:	Daramgee Inc
Land Organization Type:	Private
Land Contact:	Byung Hwan & Kwang Moon
Land Address:	13813 SE 3rd Place
Land City,State,Zip:	Bellevue, WA 98005
Land Phone Number:	360-659-2072
Operator Organization Name:	The Pep Boys Manny Moe & Jack
Operator Organization Type:	Private
Operator:	Not reported
Operator Address:	3111 W Allegheny Ave
Operator Address 2:	Not reported
Operator City,State,Zip:	Philadelphia, PA 19132
Operator Phone Number:	215-430-9645
Operator Effective Date:	03/01/2011
Site Contact:	Tim Liebig
Site Contact Address:	3111 W Allegheny Ave
Contact City,State,Zip:	Philadelphia, PA 19132
Site Contact Phone Number:	314-324-6540
Site Contact Email:	Not reported
Gen Status Code:	SQG
Monthly Generation:	False
Batch Generation:	True
One Time Generation:	False
Transport Own Waste:	False
Tranports Other Waste:	False
Recycler Onsite:	False
Transfer Facility:	False
Other Exemption:	Not reported
UW Battery Gen:	False
Used Oil Transporter:	False
Used Oil Transfer Facility:	False
Used Oil Processor:	False
Used Oil Refiner:	False
Used Oil Fuel Marketer Directs Shipments:	False

Map ID
Direction
Distance
Elevation

MAP FINDINGS

Site

Database(s)

EDR ID Number
EPA ID Number

PEP BOYS 1475 MARYSVILLE (Continued)

1000891982

Used Oil Fuel Marketer Meets Specs:	False
Site Contact Address 2:	Not reported
SIC Code:	Not reported
CRK Number:	Not reported
Active:	Not reported
CAS Number:	Not reported
Chemical Name:	Not reported
EHS:	Not reported
EHS CAS Number:	Not reported
EHS Name:	Not reported
Name:	PEP BOYS 1475 MARYSVILLE
Address:	70 C STATE AVE
City,State,Zip:	MARYSVILLE, WA 98270-5160
Facility Address 2:	Not reported
Facility ID:	12363544
EPA ID:	WA0000258681
NAICS:	811111
State Waste Code Desc:	Not reported
Federal Waste Code Desc:	D001
Form Comm:	Not reported
Data Year:	2011
Permit by Rule:	False
Mailing Address 2:	Attn Environmental Department
Treatment by Generator:	False
Mixed Radioactive Waste:	False
Importer of Hazardous Waste:	False
Immediate Recycler:	False
Treatment/Storage/Disposal/Recycling Facility:	False
Generator of Dangerous Fuel Waste:	False
Generator Marketing to Burner:	False
Other Marketers (i.e., blender, distributor, etc.):	False
Utility Boiler Burner:	False
Industry Boiler Burner:	False
Industrial Furnace:	False
Smelter Defferal:	False
Universal Waste:	Not reported
Off-Specification:	Not reported
LN Address 2:	Not reported
Tax Reg #:	601830405
Business Type:	General Automotive Repair
Mail Name:	The Pep Boys Manny Moe & Jack
Mailing Address:	3111 W Allegheny Ave
Mailing City,State,Zip:	Philadelphia, PA 19132
Legal Organization Name:	Daramgee Inc
Legal Organization Type:	Private
Legal Contact:	Byung Hwan & Kwang Moon
Legal Address:	13813 SE 3rd Place
Legal Address 2:	Not reported
Legal City,State,Zip:	Bellevue, WA 98005
Legal Phone Number:	360-659-2072
Legal Effective Date:	Not reported
Land Organization Name:	Daramgee Inc
Land Organization Type:	Private
Land Contact:	Byung Hwan & Kwang Moon
Land Address:	13813 SE 3rd Place
Land City,State,Zip:	Bellevue, WA 98005

Map ID
Direction
Distance
Elevation

MAP FINDINGS

Site

Database(s)

EDR ID Number
EPA ID Number

PEP BOYS 1475 MARYSVILLE (Continued)

1000891982

Land Phone Number: 360-659-2072
Operator Organization Name: The Pep Boys Manny Moe & Jack
Operator Organization Type: Private
Operator: Not reported
Operator Address: 3111 W Allegheny Ave
Operator Address 2: Not reported
Operator City, State, Zip: Philadelphia, PA 19132
Operator Phone Number: 215-430-9645
Operator Effective Date: 03/01/2011
Site Contact: Tim Liebig
Site Contact Address: 3111 W Allegheny Ave
Contact City, State, Zip: Philadelphia, PA 19132
Site Contact Phone Number: 314-324-6540
Site Contact Email: Not reported
Gen Status Code: SQG
Monthly Generation: True
Batch Generation: False
One Time Generation: False
Transport Own Waste: False
Tranports Other Waste: False
Recycler Onsite: False
Transfer Facility: False
Other Exemption: Not reported
UW Battery Gen: False
Used Oil Transporter: False
Used Oil Transfer Facility: False
Used Oil Processor: False
Used Oil Refiner: False
Used Oil Fuel Marketer Directs Shipments: False
Used Oil Fuel Marketer Meets Specs: False
Site Contact Address 2: Not reported
SIC Code: Not reported
CRK Number: Not reported
Active: Not reported
CAS Number: Not reported
Chemical Name: Not reported
EHS: Not reported
EHS CAS Number: Not reported
EHS Name: Not reported

AA119 FIRST STOP DELI
SE 70 STATE ST., UNIT A
1/4-1/2 MARYSVILLE, WA 98270
0.338 mi.
1785 ft. Site 2 of 3 in cluster AA

WA ICR U003027687
N/A

Actual: 14 ft. ICR:
Focus Map: 6
Date Ecology Received Report: 09/24/97
Contaminants Found at Site: Petroleum products
Media Contaminated: Soil
Waste Management: Tank
Region: North Western
Type of Report Ecology Received: Interim cleanup report
Site Register Issue: 95-13
County Code: 31
Contact: Not reported
Report Title: Not reported

Map ID
Direction
Distance
Elevation

MAP FINDINGS

Site

Database(s)

EDR ID Number
EPA ID Number

FIRST STOP DELI (Continued)

U003027687

Date Ecology Received Report: 09/12/96
Contaminants Found at Site: Petroleum products
Media Contaminated: Soil
Waste Management: Tank
Region: North Western
Type of Report Ecology Received: Interim cleanup report
Site Register Issue: 94-48
County Code: 31
Contact: Not reported
Report Title: Not reported

AA120 SE 1/4-1/2 0.338 mi. 1785 ft.
FIRST STOP DELI TEXACO
70 STATE ST
MARYSVILLE, WA 98270
Site 3 of 3 in cluster AA

WA LUST 1007072315
WA UST N/A
WA ALLSITES
WA CSCSL NFA
WA SPILLS
FINDS
WA ASBESTOS

Actual:
14 ft.

Focus Map:
6

LUST:

Name: FIRST STOP DELI
Address: 70 STATE AVE
City,State,Zip: MARYSVILLE, WA 98270
Facility ID: 34384827
Lust Status Type: LUST - NFA
Cleanup Site ID: 8797
Cleanup Unit Type: Not reported
Process Type: Not reported
Cleanup Unit Name: FIRST STOP DELI TEXACO,FIRST STOP FOOD MART,STATE AVE CHEVRON
Response Section: Northwest
Release Date: 07/17/1996
Lust Date: 10/03/2011
Region: Northwest
Lust ID: 4273
UST ID: 6253
Contaminant Name: Petroleum-Other
Ground Water: Confirmed Above Cleanup Levels
Surface Water: Not reported
Soil: Confirmed Above Cleanup Levels
Sediment: Not reported
Air: Not reported
Bedrock: Not reported
Lat/Long: 48.0481470 / -122.17688

Name: FIRST STOP DELI
Address: 70 STATE AVE
City,State,Zip: MARYSVILLE, WA 98270
Facility ID: 34384827
Lust Status Type: LUST - NFA
Cleanup Site ID: 8797
Cleanup Unit Type: Not reported
Process Type: Not reported
Cleanup Unit Name: FIRST STOP DELI TEXACO,FIRST STOP FOOD MART,STATE AVE CHEVRON
Response Section: Northwest
Release Date: 07/17/1996
Lust Date: 10/03/2011
Region: Northwest
Lust ID: 4273

Map ID
Direction
Distance
Elevation

MAP FINDINGS

Site

Database(s)

EDR ID Number
EPA ID Number

FIRST STOP DELI TEXACO (Continued)

1007072315

UST ID: 6253
Contaminant Name: Petroleum-Gasoline
Ground Water: Confirmed Above Cleanup Levels
Surface Water: Not reported
Soil: Confirmed Above Cleanup Levels
Sediment: Not reported
Air: Not reported
Bedrock: Not reported
Lat/Long: 48.0481470 / -122.17688

Name: FIRST STOP DELI
Address: 70 STATE AVE
City,State,Zip: MARYSVILLE, WA 98270
Facility ID: 34384827
Lust Status Type: LUST - NFA
Cleanup Site ID: 8797
Cleanup Unit Type: Not reported
Process Type: Not reported
Cleanup Unit Name: FIRST STOP DELI TEXACO,FIRST STOP FOOD MART,STATE AVE CHEVRON
Response Section: Northwest
Release Date: 07/17/1996
Lust Date: 10/03/2011
Region: Northwest
Lust ID: 4273
UST ID: 6253
Contaminant Name: Benzene
Ground Water: Confirmed Above Cleanup Levels
Surface Water: Not reported
Soil: Confirmed Above Cleanup Levels
Sediment: Not reported
Air: Not reported
Bedrock: Not reported
Lat/Long: 48.0481470 / -122.17688

UST:
Name: STATE AVE CHEVRON
Address: 70 STATE AVE
City: MARYSVILLE
Zip: 98270
Facility ID: 34384827
Site Id: 6253
Decimal Latitude: 48.0481470203112
Decimal Longitude: -122.176889268115

Tank Name: 1308-1
Tag Number: A3179
Tank Status: Operational
Tank Status Date: 08/06/1996
Tank Install Date: 05/15/1981
Tank Closure Date: Not reported
Capacity Range: 10,000 to 19,999 Gallons
Tank Permit Expiration Date: 12/31/2021
Tank Upgrade Date: 03/27/1998
Tank Spill Prevention: Spill Bucket/Spill Box
Tank Overfill Prevention: Automatic Shutoff (fill pipe)
Tank Material: Steel
Tank Construction: Single Wall Tank

Map ID
Direction
Distance
Elevation

MAP FINDINGS

Site

Database(s)

EDR ID Number
EPA ID Number

FIRST STOP DELI TEXACO (Continued)

1007072315

Tank Tightness Test: Annual
Tank Corrosion Protection: Impressed Current and Interior Lining
Tank Manifold: Not reported
Tank Release Detection: Not reported
Tank SFC Type: Not reported
Pipe Material: Fiberglass
Pipe Construction: Double Wall Pipe
Pipe Primary Release Detection: Automatic Line Leak Detector (ALLD)
Pipe Second Release Detection: Not reported
Pipe Corrosion Protection: Corrosion Resistant
Pipe Pumping System: Pressurized System
Responsible Unit: Northwest
Dispencer/Pump SFC Type: Not reported
Region: Northwest
Is Active: Yes
Actual Capacity: 10000
Pipe Install Date: Not reported
Turbine Sump Construction: Not reported
Compartment Number: 1
Stored Substance: Leaded Gasoline
Used Substance: Motor Fuel for Vehicles
Compartment Capacity: 10000

Name: STATE AVE CHEVRON
Address: 70 STATE AVE
City: MARYSVILLE
Zip: 98270

Tank Name: 1308-2
Tag Number: A3179
Tank Status: Operational
Tank Status Date: 08/06/1996
Tank Install Date: 05/15/1981
Tank Closure Date: Not reported
Capacity Range: 10,000 to 19,999 Gallons
Tank Permit Expiration Date: 12/31/2021
Tank Upgrade Date: 03/27/1998
Tank Spill Prevention: Spill Bucket/Spill Box
Tank Overfill Prevention: Automatic Shutoff (fill pipe)
Tank Material: Steel
Tank Construction: Single Wall Tank
Tank Tightness Test: Annual
Tank Corrosion Protection: Impressed Current and Interior Lining
Tank Manifold: Not reported
Tank Release Detection: Not reported
Tank SFC Type: Not reported
Pipe Material: Fiberglass
Pipe Construction: Double Wall Pipe
Pipe Primary Release Detection: Automatic Line Leak Detector (ALLD)
Pipe Second Release Detection: Not reported
Pipe Corrosion Protection: Corrosion Resistant
Pipe Pumping System: Pressurized System
Responsible Unit: Northwest
Dispencer/Pump SFC Type: Not reported
Region: Northwest
Is Active: Yes
Actual Capacity: 10000

Map ID
Direction
Distance
Elevation

MAP FINDINGS

Site

Database(s)

EDR ID Number
EPA ID Number

FIRST STOP DELI TEXACO (Continued)

1007072315

Pipe Install Date: Not reported
Turbine Sump Construction: Not reported
Compartment Number: 1
Stored Substance: Unleaded Gasoline
Used Substance: Motor Fuel for Vehicles
Compartment Capacity: 10000

Name: STATE AVE CHEVRON
Address: 70 STATE AVE
City: MARYSVILLE
Zip: 98270

Tank Name: 1308-3
Tag Number: A3179
Tank Status: Operational
Tank Status Date: 08/06/1996
Tank Install Date: 05/15/1981
Tank Closure Date: Not reported
Capacity Range: 10,000 to 19,999 Gallons
Tank Permit Expiration Date: 12/31/2021
Tank Upgrade Date: 03/27/1998
Tank Spill Prevention: Spill Bucket/Spill Box
Tank Overfill Prevention: Automatic Shutoff (fill pipe)
Tank Material: Steel
Tank Construction: Single Wall Tank
Tank Tightness Test: Annual
Tank Corrosion Protection: Impressed Current and Interior Lining
Tank Manifold: Not reported
Tank Release Detection: Not reported
Tank SFC Type: Not reported
Pipe Material: Fiberglass
Pipe Construction: Double Wall Pipe
Pipe Primary Release Detection: Automatic Line Leak Detector (ALLD)
Pipe Second Release Detection: Not reported
Pipe Corrosion Protection: Corrosion Resistant
Pipe Pumping System: Pressurized System
Responsible Unit: Northwest
Dispenser/Pump SFC Type: Not reported
Region: Northwest
Is Active: Yes
Actual Capacity: 10000
Pipe Install Date: Not reported
Turbine Sump Construction: Not reported
Compartment Number: 1
Stored Substance: Diesel
Used Substance: Motor Fuel for Vehicles
Compartment Capacity: 10000

Name: STATE AVE CHEVRON
Address: 70 STATE AVE
City: MARYSVILLE
Zip: 98270

Tank Name: 1308-4
Tag Number: A3179
Tank Status: Operational
Tank Status Date: 08/06/1996

Map ID
Direction
Distance
Elevation

MAP FINDINGS

Site

Database(s)

EDR ID Number
EPA ID Number

FIRST STOP DELI TEXACO (Continued)

1007072315

Tank Install Date: 05/15/1981
Tank Closure Date: Not reported
Capacity Range: 10,000 to 19,999 Gallons
Tank Permit Expiration Date: 12/31/2021
Tank Upgrade Date: 03/27/1998
Tank Spill Prevention: Spill Bucket/Spill Box
Tank Overfill Prevention: Automatic Shutoff (fill pipe)
Tank Material: Steel
Tank Construction: Single Wall Tank
Tank Tightness Test: Annual
Tank Corrosion Protection: Impressed Current and Interior Lining
Tank Manifold: Not reported
Tank Release Detection: Continuous In-Tank Leak Detection System
Tank SFC Type: Not reported
Pipe Material: Fiberglass
Pipe Construction: Double Wall Pipe
Pipe Primary Release Detection: Automatic Line Leak Detector (ALLD)
Pipe Second Release Detection: Not reported
Pipe Corrosion Protection: Corrosion Resistant
Pipe Pumping System: Pressurized System
Responsible Unit: Northwest
Dispenser/Pump SFC Type: Not reported
Region: Northwest
Is Active: Yes
Actual Capacity: 10000
Pipe Install Date: Not reported
Turbine Sump Construction: Not reported
Compartment Number: 1
Stored Substance: Unleaded Gasoline
Used Substance: Motor Fuel for Vehicles
Compartment Capacity: 10000

ALLSITES:

Name: FIRST STOP DELI TEXACO
Facility Id: 34384827

Interaction: 39220
Interaction 1: A
Interaction 2: UST
Ecology Program: TOXICS
Program Data: UST
Facility Alt.: FIRST STOP FOOD MART
Program ID: 6253
Date Interaction: 1981-05-15 00:00:00
Date Interaction 3: Underground Storage Tank
Latitude: 48.048141422999997
Longitude: -122.176881561

Interaction: 39221
Interaction 1: I
Interaction 2: LUST
Ecology Program: TOXICS
Program Data: ISIS
Facility Alt.: Not reported
Program ID: 6253
Date Interaction: 1996-07-17 00:00:00

Map ID
Direction
Distance
Elevation

MAP FINDINGS

Site

Database(s)

EDR ID Number
EPA ID Number

FIRST STOP DELI TEXACO (Continued)

1007072315

Date Interaction 3: LUST Facility
Latitude: 48.04814142299997
Longitude: -122.176881561

CSCSL NFA:

Name: FIRST STOP DELI
Address: 70 STATE AVE
City,State,Zip: MARYSVILLE, WA 98270
Facility/Site Id: 34384827
CS Id: 8797
NFA Date: 10/03/2011
Alternate Site Names: FIRST STOP DELI TEXACO,FIRST STOP FOOD MART,STATE AVE CHEVRON
NFA Reason: NFA-Initial Investigation
Site Status: NFA
Region: Northwest
Contaminant Name: Benzene
Ground Water: Confirmed Above Cleanup Levels
Surface Water: Not reported
Soil: Confirmed Above Cleanup Levels
Sediment: Not reported
Air: Not reported
Bedrock: Not reported
Latitude: 48.04814702
Longitude: -122.17688927

Name: FIRST STOP DELI
Address: 70 STATE AVE
City,State,Zip: MARYSVILLE, WA 98270
Facility/Site Id: 34384827
CS Id: 8797
NFA Date: 10/03/2011
Alternate Site Names: FIRST STOP DELI TEXACO,FIRST STOP FOOD MART,STATE AVE CHEVRON
NFA Reason: NFA-Initial Investigation
Site Status: NFA
Region: Northwest
Contaminant Name: Petroleum-Gasoline
Ground Water: Confirmed Above Cleanup Levels
Surface Water: Not reported
Soil: Confirmed Above Cleanup Levels
Sediment: Not reported
Air: Not reported
Bedrock: Not reported
Latitude: 48.04814702
Longitude: -122.17688927

Name: FIRST STOP DELI
Address: 70 STATE AVE
City,State,Zip: MARYSVILLE, WA 98270
Facility/Site Id: 34384827
CS Id: 8797
NFA Date: 10/03/2011
Alternate Site Names: FIRST STOP DELI TEXACO,FIRST STOP FOOD MART,STATE AVE CHEVRON
NFA Reason: NFA-Initial Investigation
Site Status: NFA
Region: Northwest
Contaminant Name: Petroleum-Other

Map ID
Direction
Distance
Elevation

MAP FINDINGS

Site

Database(s)

EDR ID Number
EPA ID Number

FIRST STOP DELI TEXACO (Continued)

1007072315

Ground Water: Confirmed Above Cleanup Levels
Surface Water: Not reported
Soil: Confirmed Above Cleanup Levels
Sediment: Not reported
Air: Not reported
Bedrock: Not reported
Latitude: 48.04814702
Longitude: -122.17688927

SPILLS ERTS:

Facility Site ID: Not reported
Name: Not reported
Address: 70 B STATE AVE
City,State,Zip: MARYSVILLE, WA
Program Name: Toxics Cleanup
Incident ID: 424563
Incident Status: Historic
Incident Date: 07/17/1996
Initial Report Activity Name: Refueling (vessel)
Initial Report Cause Category: Equipment failure
Initial Report Cause Name: Unknown
Initial Report Medium Name: Soil
Initial Report Medium Category: Ground
Initial Report Source Name: Commercial/Industrial facility
Initial Report Source Category: Facility
Initial Report Substance Name: Gasoline
Initial Report Substance Category: Oil
Initial Report Substance Quantity: Not reported
Initial Report Substance Unit Of Measure: Not reported
Potentially Responsible Party First Name: Not reported
Potentially Responsible Party Last Name: UNKNOWN
Potentially Responsible Party Organization: TEXACO
External Reference Number: Not reported
Latitude: Not reported
Longitude: Not reported

FINDS:

Registry ID: 110015489390

Click Here:

Environmental Interest/Information System:

Washington Facility / Site Identification System (WA-FSIS) provides a means to query and display data maintained by the Washington Department of Ecology. This system contains key information for each facility/site that is currently, or has been, of interest to the Air Quality, Dam Safety, Hazardous Waste, Toxics Cleanup, and Water Quality Programs.

[Click this hyperlink](#) while viewing on your computer to access additional FINDS: detail in the EDR Site Report.

ASBESTOS:

Name: Not reported
Address: 70 STATE AVE THROUGHOUT
City,State,Zip: MARYSVILLE, WA 98270
Facility Type: commercial

Map ID
Direction
Distance
Elevation

MAP FINDINGS

Site

Database(s)

EDR ID Number
EPA ID Number

FIRST STOP DELI TEXACO (Continued)

1007072315

Parent ID:	0
Form ID:	139366##1279Envir340251
Notice Date:	03/03/2017
Start Date:	03/06/2017
Completion Date:	03/06/2017
Initial:	1
Amended:	Not reported
On Hold:	Not reported
Off Hold:	Not reported
Emergency:	1
Site Hours Start:	7am
Site Hours End:	3:30pm
Sunday:	Not reported
Monday:	1
Tuesday:	Not reported
Wednesday:	Not reported
Thursday:	Not reported
Friday:	Not reported
Saturday:	Not reported
Contractor ID:	Not reported
Phone:	360-755-1085
Job Site CAS:	Catherine Marquez
Project Form Email:	asbestoseas@comcast.net
Property Owner Name:	Dennis So
Property Owner Agent:	Jim Wolfer
Property Owner Company:	Environmental Abtmnt Srvcs Inc (ABCN00001279)
Property Owner Address:	70 State Ave
Property Owner City:	Marysville
Property Owner State:	WA
Property Owner Zip4:	98270
Property Owner Phone:	425-422-2236
Job Site Room:	throughout
Facility Age:	1960
Facility Size:	1772
Facility Remodel:	Not reported
Facility Demo:	Not reported
Facility Repair:	1
Facility Maint:	Not reported
Removed:	1
Encapsulated:	Not reported
Quantity Sq Ft:	1300
Fireproofing:	Not reported
Popcorn Ceiling:	Not reported
CAB:	Not reported
Sheet Vinyl:	Not reported
Asbestos Paper:	Not reported
Boiler Insulation:	Not reported
Duct Paper:	Not reported
VAT:	1
Roofing:	Not reported
Sq Ft Other:	1
Sq Ft Other Text:	mastic
Quantity Lin Ft:	Not reported
Mag Pipe Insulation:	Not reported
Air Cell Pipe Insulation:	Not reported
Ducting Insulation:	Not reported
Cement Asbestos Pipe:	Not reported

Map ID
 Direction
 Distance
 Elevation

MAP FINDINGS

Site

Database(s)

EDR ID Number
 EPA ID Number

FIRST STOP DELI TEXACO (Continued)

1007072315

Mudded Pipe Insulation: Not reported
 Duct Tape: Not reported
 Lin Ft Other1: Not reported
 Lin Ft Other1 Text: Not reported
 Lin Ft Other2: Not reported
 Lin Ft Other2 Text: Not reported
 Indoors: 1
 Outdoors: Not reported
 Neg Pres Enclosure: 1
 Glove Bag: Not reported
 Mini Enclosure: Not reported
 Critical Barriers: 1
 Wrap And Cut: Not reported
 Wet Methods: 1
 HEPA Vacuum: 1
 MANUALMETHODS : 1
 Other CM1: Not reported
 Other CM1 Text: Not reported
 Other CM2: Not reported
 Other CM2 Text: Not reported
 Half Mask APR: 1
 Full Face APR: Not reported
 PAPR: Not reported
 Type C Continuous: Not reported
 Type C Pressure: Not reported
 Other Resp Pro: Not reported
 Other Resp Pro Text: Not reported
 Comments: Emergency and waiver per Michael Day - water damage
 Date Time Submitted: 2017-03-03 10:35:56
 Submitter IP Address: 50.181.219.109
 Region: 1
 UBI: 601991237
 Notice type: Initial
 Project Type: Other Square Footage, Vinyl Asbestos Tile
 Supervisor: Catherine Marquez ()
 Supervisor Phone: Not reported
 Certificate Status: ACTIVE

AB121 EDS TRANSMISSION OF MARYSVILLE
NE 9113 STATE ST C
1/4-1/2 MARYSVILLE, WA 98270
0.343 mi.
1812 ft. Site 1 of 2 in cluster AB

WA ALLSITES 1001491366
RCRA NonGen / NLR WA0000067413
FINDS
ECHO

Actual: ALLSITES:
53 ft. Name: EDS TRANSMISSION OF MARYSVILLE
Focus Map: Facility Id: 3495787
2

Interaction: 12829
 Interaction 1: I
 Interaction 2: HWG
 Ecology Program: HAZWASTE
 Program Data: TURBOWASTE
 Facility Alt.: Not reported
 Program ID: WA0000067413
 Date Interaction: 1993-11-23 00:00:00
 Date Interaction 3: Hazardous Waste Generator
 Latitude: 48.078154341000001

Map ID
 Direction
 Distance
 Elevation

MAP FINDINGS

Site

Database(s)

EDR ID Number
 EPA ID Number

EDS TRANSMISSION OF MARYSVILLE (Continued)

1001491366

Longitude: -122.175385017

RCRA NonGen / NLR:
 Date Form Received by Agency: 19950316
 Handler Name: EDS TRANSMISSION OF MARYSVILLE
 Handler Address: 9113 STATE ST C
 Handler City,State,Zip: MARYSVILLE, WA 98270
 EPA ID: WA0000067413
 Contact Name: RICHARD MATSON
 Contact Address: 10226 HWY 99 N
 Contact City,State,Zip: MARYSVILLE, WA 98270
 Contact Telephone: 360-653-1835
 Contact Fax: Not reported
 Contact Email: Not reported
 Contact Title: Not reported
 EPA Region: 10
 Land Type: Other
 Federal Waste Generator Description: Not a generator, verified
 Non-Notifier: Not reported
 Biennial Report Cycle: Not reported
 Accessibility: Not reported
 Active Site Indicator: Not reported
 State District Owner: WA
 State District: NWRO
 Mailing Address: 9113 STATE AVE STE C
 Mailing City,State,Zip: MARYSVILLE, WA 98270
 Owner Name: MATSON, RICHARD
 Owner Type: Private
 Operator Name: MATSON, RICHARD
 Operator Type: Private
 Short-Term Generator Activity: No
 Importer Activity: No
 Mixed Waste Generator: No
 Transporter Activity: No
 Transfer Facility Activity: No
 Recycler Activity with Storage: No
 Small Quantity On-Site Burner Exemption: No
 Smelting Melting and Refining Furnace Exemption: No
 Underground Injection Control: No
 Off-Site Waste Receipt: No
 Universal Waste Indicator: No
 Universal Waste Destination Facility: No
 Federal Universal Waste: No
 Active Site Fed-Reg Treatment Storage and Disposal Facility: Not reported
 Active Site Converter Treatment storage and Disposal Facility: Not reported
 Active Site State-Reg Treatment Storage and Disposal Facility: Not reported
 Active Site State-Reg Handler: ---
 Federal Facility Indicator: Not reported
 Hazardous Secondary Material Indicator: NN
 Sub-Part K Indicator: Not reported
 Commercial TSD Indicator: No
 Treatment Storage and Disposal Type: Not reported
 2018 GPRA Permit Baseline: Not on the Baseline
 2018 GPRA Renewals Baseline: Not on the Baseline
 Permit Renewals Workload Universe: Not reported
 Permit Workload Universe: Not reported

Map ID
 Direction
 Distance
 Elevation

MAP FINDINGS

Site

Database(s)

EDR ID Number
 EPA ID Number

EDS TRANSMISSION OF MARYSVILLE (Continued)

1001491366

Permit Progress Universe:	Not reported
Post-Closure Workload Universe:	Not reported
Closure Workload Universe:	Not reported
202 GPRA Corrective Action Baseline:	No
Corrective Action Workload Universe:	No
Subject to Corrective Action Universe:	No
Non-TSDFs Where RCRA CA has Been Imposed Universe:	No
TSDFs Potentially Subject to CA Under 3004 (u)/(v) Universe:	No
TSDFs Only Subject to CA under Discretionary Auth Universe:	No
Corrective Action Priority Ranking:	No NCAPS ranking
Environmental Control Indicator:	No
Institutional Control Indicator:	No
Human Exposure Controls Indicator:	N/A
Groundwater Controls Indicator:	N/A
Operating TSDF Universe:	Not reported
Full Enforcement Universe:	Not reported
Significant Non-Complier Universe:	No
Unaddressed Significant Non-Complier Universe:	No
Addressed Significant Non-Complier Universe:	No
Significant Non-Complier With a Compliance Schedule Universe:	No
Financial Assurance Required:	Not reported
Handler Date of Last Change:	20180508
Recognized Trader-Importer:	No
Recognized Trader-Exporter:	No
Importer of Spent Lead Acid Batteries:	No
Exporter of Spent Lead Acid Batteries:	No
Recycler Activity Without Storage:	No
Manifest Broker:	No
Sub-Part P Indicator:	No

Handler - Owner Operator:

Owner/Operator Indicator:	Owner
Owner/Operator Name:	EDS TRANSMISSION OF MARYSVILLE
Legal Status:	Private
Date Became Current:	Not reported
Date Ended Current:	Not reported
Owner/Operator Address:	9113 STATE ST C
Owner/Operator City,State,Zip:	MARYSVILLE, WA 98270
Owner/Operator Telephone:	000-000-0000
Owner/Operator Telephone Ext:	Not reported
Owner/Operator Fax:	Not reported
Owner/Operator Email:	Not reported

Owner/Operator Indicator:	Operator
Owner/Operator Name:	EDS TRANSMISSION OF MARYSVILLE
Legal Status:	Private
Date Became Current:	Not reported
Date Ended Current:	Not reported
Owner/Operator Address:	9113 STATE ST C
Owner/Operator City,State,Zip:	MARYSVILLE, WA 98270
Owner/Operator Telephone:	000-000-0000
Owner/Operator Telephone Ext:	Not reported
Owner/Operator Fax:	Not reported
Owner/Operator Email:	Not reported

Owner/Operator Indicator:	Operator
---------------------------	----------

Map ID
Direction
Distance
Elevation

MAP FINDINGS

Site

Database(s)

EDR ID Number
EPA ID Number

EDS TRANSMISSION OF MARYSVILLE (Continued)

1001491366

Owner/Operator Name:	MATSON, RICHARD
Legal Status:	Private
Date Became Current:	Not reported
Date Ended Current:	Not reported
Owner/Operator Address:	10226 HWY 99 N
Owner/Operator City,State,Zip:	MARYSVILLE, WA 98270-0000
Owner/Operator Telephone:	360-653-1835
Owner/Operator Telephone Ext:	Not reported
Owner/Operator Fax:	Not reported
Owner/Operator Email:	Not reported
Owner/Operator Indicator:	Operator
Owner/Operator Name:	RICHARD M
Legal Status:	Private
Date Became Current:	19970225
Date Ended Current:	Not reported
Owner/Operator Address:	10226 HWY 99 N
Owner/Operator City,State,Zip:	MARYSVILLE, WA 98270-0000
Owner/Operator Telephone:	360-653-1835
Owner/Operator Telephone Ext:	Not reported
Owner/Operator Fax:	Not reported
Owner/Operator Email:	Not reported
Owner/Operator Indicator:	Owner
Owner/Operator Name:	EDS TRANSMISSION OF MARYSVILLE
Legal Status:	Private
Date Became Current:	Not reported
Date Ended Current:	Not reported
Owner/Operator Address:	9113 STATE ST C
Owner/Operator City,State,Zip:	MARYSVILLE, WA 98270
Owner/Operator Telephone:	000-000-0000
Owner/Operator Telephone Ext:	Not reported
Owner/Operator Fax:	Not reported
Owner/Operator Email:	Not reported
Owner/Operator Indicator:	Operator
Owner/Operator Name:	MATSON, RICHARD
Legal Status:	Private
Date Became Current:	Not reported
Date Ended Current:	Not reported
Owner/Operator Address:	10226 HWY 99 N
Owner/Operator City,State,Zip:	MARYSVILLE, WA 98270
Owner/Operator Telephone:	360-653-1835
Owner/Operator Telephone Ext:	Not reported
Owner/Operator Fax:	Not reported
Owner/Operator Email:	Not reported
Owner/Operator Indicator:	Owner
Owner/Operator Name:	MATSON, BROWN
Legal Status:	Private
Date Became Current:	Not reported
Date Ended Current:	Not reported
Owner/Operator Address:	9115 STATE AVE
Owner/Operator City,State,Zip:	MARYSVILLE, WA 98270-2505
Owner/Operator Telephone:	000-000-0000
Owner/Operator Telephone Ext:	Not reported
Owner/Operator Fax:	Not reported

Map ID
Direction
Distance
Elevation

MAP FINDINGS

Site

Database(s)

EDR ID Number
EPA ID Number

EDS TRANSMISSION OF MARYSVILLE (Continued)

1001491366

Owner/Operator Email:	Not reported
Owner/Operator Indicator:	Owner
Owner/Operator Name:	MATSON, RICHARD
Legal Status:	Private
Date Became Current:	19970225
Date Ended Current:	Not reported
Owner/Operator Address:	10226 HWY 99 N
Owner/Operator City,State,Zip:	MARYSVILLE, WA 98270
Owner/Operator Telephone:	360-653-1835
Owner/Operator Telephone Ext:	Not reported
Owner/Operator Fax:	Not reported
Owner/Operator Email:	Not reported
Owner/Operator Indicator:	Owner
Owner/Operator Name:	MATSON, RICHARD
Legal Status:	Private
Date Became Current:	19970225
Date Ended Current:	Not reported
Owner/Operator Address:	10226 HWY 99 N
Owner/Operator City,State,Zip:	MARYSVILLE, WA 98270
Owner/Operator Telephone:	360-653-1835
Owner/Operator Telephone Ext:	Not reported
Owner/Operator Fax:	Not reported
Owner/Operator Email:	Not reported
Owner/Operator Indicator:	Owner
Owner/Operator Name:	RICHARD M
Legal Status:	Private
Date Became Current:	19970225
Date Ended Current:	Not reported
Owner/Operator Address:	10226 HWY 99 N
Owner/Operator City,State,Zip:	MARYSVILLE, WA 98270-0000
Owner/Operator Telephone:	360-653-1835
Owner/Operator Telephone Ext:	Not reported
Owner/Operator Fax:	Not reported
Owner/Operator Email:	Not reported
Owner/Operator Indicator:	Owner
Owner/Operator Name:	MATSON, BROWN
Legal Status:	Private
Date Became Current:	Not reported
Date Ended Current:	Not reported
Owner/Operator Address:	9115 STATE AVE
Owner/Operator City,State,Zip:	MARYSVILLE, WA 98270
Owner/Operator Telephone:	000-000-0000
Owner/Operator Telephone Ext:	Not reported
Owner/Operator Fax:	Not reported
Owner/Operator Email:	Not reported
Owner/Operator Indicator:	Operator
Owner/Operator Name:	MATSON, RICHARD
Legal Status:	Private
Date Became Current:	Not reported
Date Ended Current:	Not reported
Owner/Operator Address:	10226 HWY 99 N
Owner/Operator City,State,Zip:	MARYSVILLE, WA 98270

Map ID
Direction
Distance
Elevation

MAP FINDINGS

Site

Database(s)

EDR ID Number
EPA ID Number

EDS TRANSMISSION OF MARYSVILLE (Continued)

1001491366

Owner/Operator Telephone: 360-653-1835
Owner/Operator Telephone Ext: Not reported
Owner/Operator Fax: Not reported
Owner/Operator Email: Not reported

Owner/Operator Indicator: Owner
Owner/Operator Name: MATSON, BROWN
Legal Status: Private
Date Became Current: Not reported
Date Ended Current: Not reported
Owner/Operator Address: 9115 STATE AVE
Owner/Operator City,State,Zip: MARYSVILLE, WA 98270
Owner/Operator Telephone: 000-000-0000
Owner/Operator Telephone Ext: Not reported
Owner/Operator Fax: Not reported
Owner/Operator Email: Not reported

Historic Generators:

Receive Date: 19950315
Handler Name: EDS TRANSMISSION OF MARYSVILLE
Federal Waste Generator Description: Not a generator, verified
State District Owner: WA
Large Quantity Handler of Universal Waste: No
Recognized Trader Importer: No
Recognized Trader Exporter: No
Spent Lead Acid Battery Importer: No
Spent Lead Acid Battery Exporter: No
Current Record: No
Non Storage Recycler Activity: Not reported
Electronic Manifest Broker: Not reported

Receive Date: 19950315
Handler Name: EDS TRANSMISSION OF MARYSVILLE
Federal Waste Generator Description: Not a generator, verified
State District Owner: WA
Large Quantity Handler of Universal Waste: No
Recognized Trader Importer: No
Recognized Trader Exporter: No
Spent Lead Acid Battery Importer: No
Spent Lead Acid Battery Exporter: No
Current Record: No
Non Storage Recycler Activity: Not reported
Electronic Manifest Broker: Not reported

Receive Date: 19950316
Handler Name: EDS TRANSMISSION OF MARYSVILLE
Federal Waste Generator Description: Not a generator, verified
State District Owner: WA
Large Quantity Handler of Universal Waste: No
Recognized Trader Importer: No
Recognized Trader Exporter: No
Spent Lead Acid Battery Importer: No
Spent Lead Acid Battery Exporter: No
Current Record: Yes
Non Storage Recycler Activity: Not reported
Electronic Manifest Broker: Not reported

Map ID
Direction
Distance
Elevation

MAP FINDINGS

Site

Database(s)

EDR ID Number
EPA ID Number

EDS TRANSMISSION OF MARYSVILLE (Continued)

1001491366

Receive Date: 19941231
Handler Name: EDS TRANSMISSION OF MARYSVILLE
Federal Waste Generator Description: Conditionally Exempt Small Quantity Generator
State District Owner: WA
Large Quantity Handler of Universal Waste: No
Recognized Trader Importer: No
Recognized Trader Exporter: No
Spent Lead Acid Battery Importer: No
Spent Lead Acid Battery Exporter: No
Current Record: No
Non Storage Recycler Activity: Not reported
Electronic Manifest Broker: Not reported

Receive Date: 19950315
Handler Name: EDS TRANSMISSION OF MARYSVILLE
Federal Waste Generator Description: Conditionally Exempt Small Quantity Generator
State District Owner: WA
Large Quantity Handler of Universal Waste: No
Recognized Trader Importer: No
Recognized Trader Exporter: No
Spent Lead Acid Battery Importer: No
Spent Lead Acid Battery Exporter: No
Current Record: No
Non Storage Recycler Activity: Not reported
Electronic Manifest Broker: Not reported

List of NAICS Codes and Descriptions:

NAICS Code: 811111
NAICS Description: GENERAL AUTOMOTIVE REPAIR

Facility Has Received Notices of Violations:

Violations: No Violations Found

Evaluation Action Summary:

Evaluations: No Evaluations Found

FINDS:

Registry ID: 110005302314

Click Here:

Environmental Interest/Information System:

Washington Facility / Site Identification System (WA-FSIS) provides a means to query and display data maintained by the Washington Department of Ecology. This system contains key information for each facility/site that is currently, or has been, of interest to the Air Quality, Dam Safety, Hazardous Waste, Toxics Cleanup, and Water Quality Programs.

RCRAInfo is a national information system that supports the Resource Conservation and Recovery Act (RCRA) program through the tracking of events and activities related to facilities that generate, transport, and treat, store, or dispose of hazardous waste. RCRAInfo allows RCRA program staff to track the notification, permit, compliance, and corrective action activities required under RCRA.

Map ID
 Direction
 Distance
 Elevation

MAP FINDINGS

Site

Database(s)

EDR ID Number
 EPA ID Number

EDS TRANSMISSION OF MARYSVILLE (Continued)

1001491366

[Click this hyperlink](#) while viewing on your computer to access additional FINDS: detail in the EDR Site Report.

ECHO:

Envid:	1001491366
Registry ID:	110005302314
DFR URL:	http://echo.epa.gov/detailed-facility-report?fid=110005302314
Name:	EDS TRANSMISSION OF MARYSVILLE
Address:	9113 STATE ST C
City,State,Zip:	MARYSVILLE, WA 98270

**AB122
 NE
 1/4-1/2
 0.343 mi.
 1812 ft.**

**PRECISION TUNE MARYSVILLE
 9113 STATE ST
 MARYSVILLE, WA 98270
 Site 2 of 2 in cluster AB**

**RCRA-VSQG 1004794274
 WA ALLSITES WAD988501060
 WA MANIFEST**

**Actual:
 53 ft.
 Focus Map:
 2**

RCRA-VSQG:	
Date Form Received by Agency:	20190207
Handler Name:	PRECISION TUNE MARYSVILLE
Handler Address:	9113 STATE ST
Handler City,State,Zip:	MARYSVILLE, WA 98270
EPA ID:	WAD988501060
Contact Name:	LARRY SAVAGE
Contact Address:	9113 STATE AVE SUITE A
Contact City,State,Zip:	MARYSVILLE, WA 98270
Contact Telephone:	360-653-1650
Contact Fax:	Not reported
Contact Email:	PRECISIONTUNEMARYSVILLE@G-MAIL.COM
Contact Title:	OFFICE MANAGER
EPA Region:	10
Land Type:	Private
Federal Waste Generator Description:	Conditionally Exempt Small Quantity Generator
Non-Notifier:	Not reported
Biennial Report Cycle:	Not reported
Accessibility:	Not reported
Active Site Indicator:	Handler Activities
State District Owner:	WA
State District:	NWRO
Mailing Address:	9113 STATE AVE STE A
Mailing City,State,Zip:	MARYSVILLE, WA 98270
Owner Name:	PRECISION TUNE MARYSVILLE
Owner Type:	Private
Operator Name:	PRECISION TUNE AUTO CARE
Operator Type:	Private
Short-Term Generator Activity:	No
Importer Activity:	No
Mixed Waste Generator:	No
Transporter Activity:	No
Transfer Facility Activity:	No
Recycler Activity with Storage:	No
Small Quantity On-Site Burner Exemption:	No
Smelting Melting and Refining Furnace Exemption:	No
Underground Injection Control:	No
Off-Site Waste Receipt:	No
Universal Waste Indicator:	No
Universal Waste Destination Facility:	No

Map ID
 Direction
 Distance
 Elevation

MAP FINDINGS

Site

Database(s)

EDR ID Number
 EPA ID Number

PRECISION TUNE MARYSVILLE (Continued)

1004794274

Federal Universal Waste:	No
Active Site Fed-Reg Treatment Storage and Disposal Facility:	Not reported
Active Site Converter Treatment storage and Disposal Facility:	Not reported
Active Site State-Reg Treatment Storage and Disposal Facility:	Not reported
Active Site State-Reg Handler:	---
Federal Facility Indicator:	Not reported
Hazardous Secondary Material Indicator:	NN
Sub-Part K Indicator:	Not reported
Commercial TSD Indicator:	No
Treatment Storage and Disposal Type:	Not reported
2018 GPRA Permit Baseline:	Not on the Baseline
2018 GPRA Renewals Baseline:	Not on the Baseline
Permit Renewals Workload Universe:	Not reported
Permit Workload Universe:	Not reported
Permit Progress Universe:	Not reported
Post-Closure Workload Universe:	Not reported
Closure Workload Universe:	Not reported
202 GPRA Corrective Action Baseline:	No
Corrective Action Workload Universe:	No
Subject to Corrective Action Universe:	No
Non-TSDFs Where RCRA CA has Been Imposed Universe:	No
TSDFs Potentially Subject to CA Under 3004 (u)/(v) Universe:	No
TSDFs Only Subject to CA under Discretionary Auth Universe:	No
Corrective Action Priority Ranking:	No NCAPS ranking
Environmental Control Indicator:	No
Institutional Control Indicator:	No
Human Exposure Controls Indicator:	N/A
Groundwater Controls Indicator:	N/A
Operating TSDF Universe:	Not reported
Full Enforcement Universe:	Not reported
Significant Non-Complier Universe:	No
Unaddressed Significant Non-Complier Universe:	No
Addressed Significant Non-Complier Universe:	No
Significant Non-Complier With a Compliance Schedule Universe:	No
Financial Assurance Required:	Not reported
Handler Date of Last Change:	20190226
Recognized Trader-Importer:	No
Recognized Trader-Exporter:	No
Importer of Spent Lead Acid Batteries:	No
Exporter of Spent Lead Acid Batteries:	No
Recycler Activity Without Storage:	No
Manifest Broker:	No
Sub-Part P Indicator:	No

Biennial: List of Years

Year: 2011

[Click Here for Biennial Reporting System Data:](#)

Year: 2009

[Click Here for Biennial Reporting System Data:](#)

Year: 2007

[Click Here for Biennial Reporting System Data:](#)

Year: 2005

Map ID
Direction
Distance
Elevation

MAP FINDINGS

Site

Database(s)

EDR ID Number
EPA ID Number

PRECISION TUNE MARYSVILLE (Continued)

1004794274

[Click Here for Biennial Reporting System Data:](#)

Year: 2003

[Click Here for Biennial Reporting System Data:](#)

Hazardous Waste Summary:

Waste Code: D001
Waste Description: IGNITABLE WASTE

Handler - Owner Operator:

Owner/Operator Indicator: Owner
Owner/Operator Name: PRECISION TUNE MARYSVILLE
Legal Status: Private
Date Became Current: Not reported
Date Ended Current: Not reported
Owner/Operator Address: 9113 STATE ST
Owner/Operator City,State,Zip: MARYSVILLE, WA 98270
Owner/Operator Telephone: 000-000-0000
Owner/Operator Telephone Ext: Not reported
Owner/Operator Fax: Not reported
Owner/Operator Email: Not reported

Owner/Operator Indicator: Owner
Owner/Operator Name: PRECISION TUNE MARYSVILLE
Legal Status: Private
Date Became Current: 19960620
Date Ended Current: Not reported
Owner/Operator Address: 2940 76TH AVE SE #B201
Owner/Operator City,State,Zip: MERCER ISLAND, WA 98040
Owner/Operator Telephone: 206-232-0438
Owner/Operator Telephone Ext: Not reported
Owner/Operator Fax: Not reported
Owner/Operator Email: Not reported

Owner/Operator Indicator: Owner
Owner/Operator Name: BROWN MATSON CO
Legal Status: Private
Date Became Current: Not reported
Date Ended Current: Not reported
Owner/Operator Address: 2911 BOND ST
Owner/Operator City,State,Zip: EVERETT, WA 98201
Owner/Operator Telephone: 425-252-6909
Owner/Operator Telephone Ext: Not reported
Owner/Operator Fax: Not reported
Owner/Operator Email: Not reported

Owner/Operator Indicator: Operator
Owner/Operator Name: RABORN, JAN
Legal Status: Private
Date Became Current: Not reported
Date Ended Current: Not reported
Owner/Operator Address: 9113 STATE AVE
Owner/Operator City,State,Zip: MARYSVILLE, WA 98270
Owner/Operator Telephone: 360-653-1540
Owner/Operator Telephone Ext: Not reported

Map ID
Direction
Distance
Elevation

MAP FINDINGS

Site

Database(s)

EDR ID Number
EPA ID Number

PRECISION TUNE MARYSVILLE (Continued)

1004794274

Owner/Operator Fax:	Not reported
Owner/Operator Email:	Not reported
Owner/Operator Indicator:	Operator
Owner/Operator Name:	PRECISION TUNE AUTO CARE
Legal Status:	Private
Date Became Current:	Not reported
Date Ended Current:	Not reported
Owner/Operator Address:	9113 STATE AVE
Owner/Operator City,State,Zip:	MARYSVILLE, WA 98270
Owner/Operator Telephone:	360-653-1540
Owner/Operator Telephone Ext:	Not reported
Owner/Operator Fax:	Not reported
Owner/Operator Email:	Not reported
Owner/Operator Indicator:	Operator
Owner/Operator Name:	PRECISION TUNE AUTO CARE
Legal Status:	Private
Date Became Current:	Not reported
Date Ended Current:	Not reported
Owner/Operator Address:	9113 STATE AVE
Owner/Operator City,State,Zip:	MARYSVILLE, WA 98270
Owner/Operator Telephone:	360-653-1540
Owner/Operator Telephone Ext:	Not reported
Owner/Operator Fax:	Not reported
Owner/Operator Email:	Not reported
Owner/Operator Indicator:	Operator
Owner/Operator Name:	PRECISION TUNE AUTO CARE
Legal Status:	Private
Date Became Current:	Not reported
Date Ended Current:	Not reported
Owner/Operator Address:	9113 STATE AVE
Owner/Operator City,State,Zip:	MARYSVILLE, WA 98270
Owner/Operator Telephone:	360-653-1540
Owner/Operator Telephone Ext:	Not reported
Owner/Operator Fax:	Not reported
Owner/Operator Email:	Not reported
Owner/Operator Indicator:	Owner
Owner/Operator Name:	PRECISION TUNE MARYSVILLE
Legal Status:	Private
Date Became Current:	19960620
Date Ended Current:	Not reported
Owner/Operator Address:	2940 76TH AVE SE #B201
Owner/Operator City,State,Zip:	MERCER ISLAND, WA 98040
Owner/Operator Telephone:	206-232-0438
Owner/Operator Telephone Ext:	Not reported
Owner/Operator Fax:	Not reported
Owner/Operator Email:	Not reported
Owner/Operator Indicator:	Operator
Owner/Operator Name:	PRECISION TUNE AUTO CARE
Legal Status:	Private
Date Became Current:	Not reported
Date Ended Current:	Not reported
Owner/Operator Address:	9113 STATE AVE STE A

Map ID
Direction
Distance
Elevation

MAP FINDINGS

Site

Database(s)

EDR ID Number
EPA ID Number

PRECISION TUNE MARYSVILLE (Continued)

1004794274

Owner/Operator City,State,Zip:	MARYSVILLE, WA 98270
Owner/Operator Telephone:	360-653-1650
Owner/Operator Telephone Ext:	Not reported
Owner/Operator Fax:	Not reported
Owner/Operator Email:	Not reported
Owner/Operator Indicator:	Owner
Owner/Operator Name:	BROWN AND MATSON
Legal Status:	Private
Date Became Current:	20181231
Date Ended Current:	Not reported
Owner/Operator Address:	3925 88TH ST NE STE D
Owner/Operator City,State,Zip:	MARYSVILLE, WA 98270
Owner/Operator Telephone:	360-657-2946
Owner/Operator Telephone Ext:	Not reported
Owner/Operator Fax:	Not reported
Owner/Operator Email:	Not reported
Owner/Operator Indicator:	Operator
Owner/Operator Name:	PRECISION TUNE MARYSVILLE
Legal Status:	Private
Date Became Current:	Not reported
Date Ended Current:	Not reported
Owner/Operator Address:	2940 76TH AVE SE #B201
Owner/Operator City,State,Zip:	MERCER ISLAND, WA 98040
Owner/Operator Telephone:	206-232-0438
Owner/Operator Telephone Ext:	Not reported
Owner/Operator Fax:	Not reported
Owner/Operator Email:	Not reported
Owner/Operator Indicator:	Owner
Owner/Operator Name:	PRECISION TUNE MARYSVILLE
Legal Status:	Private
Date Became Current:	19960620
Date Ended Current:	Not reported
Owner/Operator Address:	2940 76TH AVE SE #B201
Owner/Operator City,State,Zip:	MERCER ISLAND, WA 98040
Owner/Operator Telephone:	206-232-0438
Owner/Operator Telephone Ext:	Not reported
Owner/Operator Fax:	Not reported
Owner/Operator Email:	Not reported
Owner/Operator Indicator:	Operator
Owner/Operator Name:	RABORN, JAN
Legal Status:	Private
Date Became Current:	Not reported
Date Ended Current:	Not reported
Owner/Operator Address:	9113 STATE AVE
Owner/Operator City,State,Zip:	MARYSVILLE, WA 98270
Owner/Operator Telephone:	360-653-1540
Owner/Operator Telephone Ext:	Not reported
Owner/Operator Fax:	Not reported
Owner/Operator Email:	Not reported
Owner/Operator Indicator:	Operator
Owner/Operator Name:	RABORN, JAN
Legal Status:	Private

Map ID
Direction
Distance
Elevation

MAP FINDINGS

Site

Database(s)

EDR ID Number
EPA ID Number

PRECISION TUNE MARYSVILLE (Continued)

1004794274

Date Became Current:	Not reported
Date Ended Current:	Not reported
Owner/Operator Address:	9113 STATE AVE
Owner/Operator City,State,Zip:	MARYSVILLE, WA 98270
Owner/Operator Telephone:	360-653-1540
Owner/Operator Telephone Ext:	Not reported
Owner/Operator Fax:	Not reported
Owner/Operator Email:	Not reported
Owner/Operator Indicator:	Owner
Owner/Operator Name:	BROWN MATSON CO
Legal Status:	Private
Date Became Current:	Not reported
Date Ended Current:	Not reported
Owner/Operator Address:	2911 BOND ST
Owner/Operator City,State,Zip:	EVERETT, WA 98201
Owner/Operator Telephone:	425-252-6909
Owner/Operator Telephone Ext:	Not reported
Owner/Operator Fax:	Not reported
Owner/Operator Email:	Not reported
Owner/Operator Indicator:	Owner
Owner/Operator Name:	BROWN MATSON CO
Legal Status:	Private
Date Became Current:	Not reported
Date Ended Current:	Not reported
Owner/Operator Address:	2911 BOND ST
Owner/Operator City,State,Zip:	EVERETT, WA 98201
Owner/Operator Telephone:	425-252-6909
Owner/Operator Telephone Ext:	Not reported
Owner/Operator Fax:	Not reported
Owner/Operator Email:	Not reported
Owner/Operator Indicator:	Operator
Owner/Operator Name:	RABORN, JAN
Legal Status:	Private
Date Became Current:	Not reported
Date Ended Current:	Not reported
Owner/Operator Address:	9113 STATE AVE
Owner/Operator City,State,Zip:	MARYSVILLE, WA 98270
Owner/Operator Telephone:	360-653-1540
Owner/Operator Telephone Ext:	Not reported
Owner/Operator Fax:	Not reported
Owner/Operator Email:	Not reported
Owner/Operator Indicator:	Owner
Owner/Operator Name:	PRECISION TUNE MARYSVILLE
Legal Status:	Private
Date Became Current:	19960620
Date Ended Current:	Not reported
Owner/Operator Address:	2940 76TH AVE SE #B201
Owner/Operator City,State,Zip:	MERCER ISLAND, WA 98040
Owner/Operator Telephone:	206-232-0438
Owner/Operator Telephone Ext:	Not reported
Owner/Operator Fax:	Not reported
Owner/Operator Email:	Not reported

Map ID
Direction
Distance
Elevation

MAP FINDINGS

Site

Database(s)

EDR ID Number
EPA ID Number

PRECISION TUNE MARYSVILLE (Continued)

1004794274

Owner/Operator Indicator:	Owner
Owner/Operator Name:	BROWN MATSON CO
Legal Status:	Private
Date Became Current:	Not reported
Date Ended Current:	Not reported
Owner/Operator Address:	2911 BOND ST
Owner/Operator City,State,Zip:	EVERETT, WA 98201
Owner/Operator Telephone:	425-252-6909
Owner/Operator Telephone Ext:	Not reported
Owner/Operator Fax:	Not reported
Owner/Operator Email:	Not reported
Owner/Operator Indicator:	Owner
Owner/Operator Name:	PRECISION TUNE MARYSVILLE
Legal Status:	Private
Date Became Current:	19960620
Date Ended Current:	Not reported
Owner/Operator Address:	2940 76TH AVE SE #B201
Owner/Operator City,State,Zip:	MERCER ISLAND, WA 98040
Owner/Operator Telephone:	206-232-0438
Owner/Operator Telephone Ext:	Not reported
Owner/Operator Fax:	Not reported
Owner/Operator Email:	Not reported
Owner/Operator Indicator:	Owner
Owner/Operator Name:	PRECISION TUNE MARYSVILLE
Legal Status:	Private
Date Became Current:	19960620
Date Ended Current:	Not reported
Owner/Operator Address:	2940 76TH AVE SE #B201
Owner/Operator City,State,Zip:	MERCER ISLAND, WA 98040
Owner/Operator Telephone:	206-232-0438
Owner/Operator Telephone Ext:	Not reported
Owner/Operator Fax:	Not reported
Owner/Operator Email:	Not reported
Owner/Operator Indicator:	Operator
Owner/Operator Name:	PRECISION TUNE AUTO CARE
Legal Status:	Private
Date Became Current:	Not reported
Date Ended Current:	Not reported
Owner/Operator Address:	9113 STATE AVE
Owner/Operator City,State,Zip:	MARYSVILLE, WA 98270
Owner/Operator Telephone:	360-653-1540
Owner/Operator Telephone Ext:	Not reported
Owner/Operator Fax:	Not reported
Owner/Operator Email:	Not reported
Owner/Operator Indicator:	Operator
Owner/Operator Name:	RABORN, JAN
Legal Status:	Private
Date Became Current:	Not reported
Date Ended Current:	Not reported
Owner/Operator Address:	9113 STATE AVE
Owner/Operator City,State,Zip:	MARYSVILLE, WA 98270
Owner/Operator Telephone:	360-653-1540
Owner/Operator Telephone Ext:	Not reported

Map ID
Direction
Distance
Elevation

MAP FINDINGS

Site

Database(s)

EDR ID Number
EPA ID Number

PRECISION TUNE MARYSVILLE (Continued)

1004794274

Owner/Operator Fax:	Not reported
Owner/Operator Email:	Not reported
Owner/Operator Indicator:	Owner
Owner/Operator Name:	PRECISION TUNE MARYSVILLE
Legal Status:	Private
Date Became Current:	19960620
Date Ended Current:	Not reported
Owner/Operator Address:	2940 76TH AVE SE #B201
Owner/Operator City,State,Zip:	MERCER ISLAND, WA 98040
Owner/Operator Telephone:	206-232-0438
Owner/Operator Telephone Ext:	Not reported
Owner/Operator Fax:	Not reported
Owner/Operator Email:	Not reported
Owner/Operator Indicator:	Operator
Owner/Operator Name:	RABORN, JAN
Legal Status:	Private
Date Became Current:	Not reported
Date Ended Current:	Not reported
Owner/Operator Address:	9113 STATE AVE
Owner/Operator City,State,Zip:	MARYSVILLE, WA 98270
Owner/Operator Telephone:	360-653-1540
Owner/Operator Telephone Ext:	Not reported
Owner/Operator Fax:	Not reported
Owner/Operator Email:	Not reported
Owner/Operator Indicator:	Owner
Owner/Operator Name:	PRECISION TUNE MARYSVILLE
Legal Status:	Private
Date Became Current:	19960620
Date Ended Current:	Not reported
Owner/Operator Address:	2940 76TH AVE SE #B201
Owner/Operator City,State,Zip:	MERCER ISLAND, WA 98040
Owner/Operator Telephone:	206-232-0438
Owner/Operator Telephone Ext:	Not reported
Owner/Operator Fax:	Not reported
Owner/Operator Email:	Not reported
Owner/Operator Indicator:	Operator
Owner/Operator Name:	RABORN, JAN
Legal Status:	Private
Date Became Current:	Not reported
Date Ended Current:	Not reported
Owner/Operator Address:	9113 STATE AVE
Owner/Operator City,State,Zip:	MARYSVILLE, WA 98270
Owner/Operator Telephone:	360-653-1540
Owner/Operator Telephone Ext:	Not reported
Owner/Operator Fax:	Not reported
Owner/Operator Email:	Not reported
Owner/Operator Indicator:	Owner
Owner/Operator Name:	PRECISION TUNE MARYSVILLE
Legal Status:	Private
Date Became Current:	19960620
Date Ended Current:	Not reported
Owner/Operator Address:	2940 76TH AVE SE #B201

Map ID
Direction
Distance
Elevation

MAP FINDINGS

Site

Database(s)

EDR ID Number
EPA ID Number

PRECISION TUNE MARYSVILLE (Continued)

1004794274

Owner/Operator City,State,Zip: MERCER ISLAND, WA 98040
Owner/Operator Telephone: 206-232-0438
Owner/Operator Telephone Ext: Not reported
Owner/Operator Fax: Not reported
Owner/Operator Email: Not reported

Owner/Operator Indicator: Owner
Owner/Operator Name: BROWN MATSON CO
Legal Status: Private
Date Became Current: Not reported
Date Ended Current: Not reported
Owner/Operator Address: 2911 BOND ST
Owner/Operator City,State,Zip: EVERETT, WA 98201
Owner/Operator Telephone: 425-252-6909
Owner/Operator Telephone Ext: Not reported
Owner/Operator Fax: Not reported
Owner/Operator Email: Not reported

Owner/Operator Indicator: Operator
Owner/Operator Name: RABORN, JAN
Legal Status: Private
Date Became Current: Not reported
Date Ended Current: Not reported
Owner/Operator Address: 9113 STATE AVE
Owner/Operator City,State,Zip: MARYSVILLE, WA 98270
Owner/Operator Telephone: 360-653-1540
Owner/Operator Telephone Ext: Not reported
Owner/Operator Fax: Not reported
Owner/Operator Email: Not reported

Owner/Operator Indicator: Operator
Owner/Operator Name: PRECISION TUNE AUTO CARE
Legal Status: Private
Date Became Current: Not reported
Date Ended Current: Not reported
Owner/Operator Address: 9113 STATE AVE
Owner/Operator City,State,Zip: MARYSVILLE, WA 98270
Owner/Operator Telephone: 360-653-1540
Owner/Operator Telephone Ext: Not reported
Owner/Operator Fax: Not reported
Owner/Operator Email: Not reported

Owner/Operator Indicator: Owner
Owner/Operator Name: PRECISION TUNE MARYSVILLE
Legal Status: Private
Date Became Current: 19960620
Date Ended Current: Not reported
Owner/Operator Address: 2940 76TH AVE SE #B201
Owner/Operator City,State,Zip: MERCER ISLAND, WA 98040
Owner/Operator Telephone: 206-232-0438
Owner/Operator Telephone Ext: Not reported
Owner/Operator Fax: Not reported
Owner/Operator Email: Not reported

Owner/Operator Indicator: Owner
Owner/Operator Name: PRECISION TUNE MARYSVILLE
Legal Status: Private

Map ID
Direction
Distance
Elevation

MAP FINDINGS

Site

Database(s)

EDR ID Number
EPA ID Number

PRECISION TUNE MARYSVILLE (Continued)

1004794274

Date Became Current:	Not reported
Date Ended Current:	Not reported
Owner/Operator Address:	2940 76TH AVE SE #B201
Owner/Operator City,State,Zip:	MERCER ISLAND, WA 98040
Owner/Operator Telephone:	206-232-0438
Owner/Operator Telephone Ext:	Not reported
Owner/Operator Fax:	Not reported
Owner/Operator Email:	Not reported
Owner/Operator Indicator:	Owner
Owner/Operator Name:	PRECISION TUNE MARYSVILLE
Legal Status:	Private
Date Became Current:	Not reported
Date Ended Current:	Not reported
Owner/Operator Address:	2940 76TH AVE SE #B201
Owner/Operator City,State,Zip:	MERCER ISLAND, WA 98040
Owner/Operator Telephone:	206-232-0438
Owner/Operator Telephone Ext:	Not reported
Owner/Operator Fax:	Not reported
Owner/Operator Email:	Not reported
Owner/Operator Indicator:	Owner
Owner/Operator Name:	BROWN AND MATSON
Legal Status:	Private
Date Became Current:	Not reported
Date Ended Current:	Not reported
Owner/Operator Address:	3925 88TH ST NE STE D
Owner/Operator City,State,Zip:	MARYSVILLE, WA 98270
Owner/Operator Telephone:	360-657-2946
Owner/Operator Telephone Ext:	Not reported
Owner/Operator Fax:	Not reported
Owner/Operator Email:	Not reported
Owner/Operator Indicator:	Owner
Owner/Operator Name:	BROWN AND MATSON
Legal Status:	Private
Date Became Current:	Not reported
Date Ended Current:	Not reported
Owner/Operator Address:	3925 88TH ST NE STE D
Owner/Operator City,State,Zip:	MARYSVILLE, WA 98270
Owner/Operator Telephone:	360-657-2946
Owner/Operator Telephone Ext:	Not reported
Owner/Operator Fax:	Not reported
Owner/Operator Email:	Not reported
Owner/Operator Indicator:	Owner
Owner/Operator Name:	PRECISION TUNE MARYSVILLE
Legal Status:	Private
Date Became Current:	19960620
Date Ended Current:	Not reported
Owner/Operator Address:	2940 76TH AVE SE #B201
Owner/Operator City,State,Zip:	MERCER ISLAND, WA 98040
Owner/Operator Telephone:	206-232-0438
Owner/Operator Telephone Ext:	Not reported
Owner/Operator Fax:	Not reported
Owner/Operator Email:	Not reported

Map ID
Direction
Distance
Elevation

MAP FINDINGS

Site

Database(s)

EDR ID Number
EPA ID Number

PRECISION TUNE MARYSVILLE (Continued)

1004794274

Owner/Operator Indicator: Operator
Owner/Operator Name: JAN RABORN
Legal Status: Private
Date Became Current: 19960820
Date Ended Current: Not reported
Owner/Operator Address: 9113 STATE AVE
Owner/Operator City,State,Zip: MARYSVILLE, WA 98270-2570
Owner/Operator Telephone: Not reported
Owner/Operator Telephone Ext: Not reported
Owner/Operator Fax: Not reported
Owner/Operator Email: Not reported

Owner/Operator Indicator: Operator
Owner/Operator Name: PRECISION TUNE AUTO CARE
Legal Status: Private
Date Became Current: 19960820
Date Ended Current: Not reported
Owner/Operator Address: 9113 STATE AVE
Owner/Operator City,State,Zip: MARYSVILLE, WA 98270-2570
Owner/Operator Telephone: 360-653-1540
Owner/Operator Telephone Ext: Not reported
Owner/Operator Fax: Not reported
Owner/Operator Email: Not reported

Owner/Operator Indicator: Owner
Owner/Operator Name: BROWN MATSON CO
Legal Status: Private
Date Became Current: Not reported
Date Ended Current: Not reported
Owner/Operator Address: 2911 BOND ST
Owner/Operator City,State,Zip: EVERETT, WA 98201
Owner/Operator Telephone: 425-252-6909
Owner/Operator Telephone Ext: Not reported
Owner/Operator Fax: Not reported
Owner/Operator Email: Not reported

Owner/Operator Indicator: Owner
Owner/Operator Name: BROWN MATSON CO
Legal Status: Private
Date Became Current: Not reported
Date Ended Current: Not reported
Owner/Operator Address: 2911 BOND ST
Owner/Operator City,State,Zip: EVERETT, WA 98201
Owner/Operator Telephone: 425-252-6909
Owner/Operator Telephone Ext: Not reported
Owner/Operator Fax: Not reported
Owner/Operator Email: Not reported

Owner/Operator Indicator: Owner
Owner/Operator Name: BROWN MATSON CO
Legal Status: Private
Date Became Current: Not reported
Date Ended Current: Not reported
Owner/Operator Address: 2911 BOND ST
Owner/Operator City,State,Zip: EVERETT, WA 98201
Owner/Operator Telephone: 425-252-6909
Owner/Operator Telephone Ext: Not reported

Map ID
Direction
Distance
Elevation

MAP FINDINGS

Site

Database(s)

EDR ID Number
EPA ID Number

PRECISION TUNE MARYSVILLE (Continued)

1004794274

Owner/Operator Fax:	Not reported
Owner/Operator Email:	Not reported
Owner/Operator Indicator:	Owner
Owner/Operator Name:	PRECISION TUNE MARYSVILLE
Legal Status:	Private
Date Became Current:	19960620
Date Ended Current:	Not reported
Owner/Operator Address:	2940 76TH AVE SE #B201
Owner/Operator City,State,Zip:	MERCER ISLAND, WA 98040
Owner/Operator Telephone:	206-232-0438
Owner/Operator Telephone Ext:	Not reported
Owner/Operator Fax:	Not reported
Owner/Operator Email:	Not reported
Owner/Operator Indicator:	Owner
Owner/Operator Name:	PRECISION TUNE MARYSVILLE
Legal Status:	Private
Date Became Current:	19960620
Date Ended Current:	Not reported
Owner/Operator Address:	2940 76TH AVE SE #B201
Owner/Operator City,State,Zip:	MERCER ISLAND, WA 98040
Owner/Operator Telephone:	206-232-0438
Owner/Operator Telephone Ext:	Not reported
Owner/Operator Fax:	Not reported
Owner/Operator Email:	Not reported
Owner/Operator Indicator:	Owner
Owner/Operator Name:	PRECISION TUNE MARYSVILLE
Legal Status:	Private
Date Became Current:	Not reported
Date Ended Current:	Not reported
Owner/Operator Address:	2940 76TH AVE SE #B201
Owner/Operator City,State,Zip:	MERCER ISLAND, WA 98040
Owner/Operator Telephone:	206-232-0438
Owner/Operator Telephone Ext:	Not reported
Owner/Operator Fax:	Not reported
Owner/Operator Email:	Not reported
Owner/Operator Indicator:	Operator
Owner/Operator Name:	PRECISION TUNE AUTO CARE
Legal Status:	Private
Date Became Current:	Not reported
Date Ended Current:	Not reported
Owner/Operator Address:	9113 STATE AVE STE A
Owner/Operator City,State,Zip:	MARYSVILLE, WA 98270
Owner/Operator Telephone:	360-653-1650
Owner/Operator Telephone Ext:	Not reported
Owner/Operator Fax:	Not reported
Owner/Operator Email:	Not reported
Owner/Operator Indicator:	Owner
Owner/Operator Name:	PRECISION TUNE MARYSVILLE
Legal Status:	Private
Date Became Current:	19960620
Date Ended Current:	Not reported
Owner/Operator Address:	2940 76TH AVE SE #B201

Map ID
Direction
Distance
Elevation

MAP FINDINGS

Site

Database(s)

EDR ID Number
EPA ID Number

PRECISION TUNE MARYSVILLE (Continued)

1004794274

Owner/Operator City,State,Zip:	MERCER ISLAND, WA 98040
Owner/Operator Telephone:	Not reported
Owner/Operator Telephone Ext:	Not reported
Owner/Operator Fax:	Not reported
Owner/Operator Email:	Not reported
Owner/Operator Indicator:	Owner
Owner/Operator Name:	PRECISION TUNE MARYSVILLE
Legal Status:	Private
Date Became Current:	19960620
Date Ended Current:	Not reported
Owner/Operator Address:	2940 76TH AVE SE #B201
Owner/Operator City,State,Zip:	MERCER ISLAND, WA 98040
Owner/Operator Telephone:	Not reported
Owner/Operator Telephone Ext:	Not reported
Owner/Operator Fax:	Not reported
Owner/Operator Email:	Not reported
Owner/Operator Indicator:	Operator
Owner/Operator Name:	PRECISION TUNE AUTO CARE
Legal Status:	Private
Date Became Current:	19960820
Date Ended Current:	Not reported
Owner/Operator Address:	9113 STATE AVE
Owner/Operator City,State,Zip:	MARYSVILLE, WA 98270-2570
Owner/Operator Telephone:	360-653-1540
Owner/Operator Telephone Ext:	Not reported
Owner/Operator Fax:	Not reported
Owner/Operator Email:	Not reported
Owner/Operator Indicator:	Owner
Owner/Operator Name:	BROWN MATSON CO
Legal Status:	Private
Date Became Current:	Not reported
Date Ended Current:	Not reported
Owner/Operator Address:	2911 BOND ST
Owner/Operator City,State,Zip:	EVERETT, WA 98201
Owner/Operator Telephone:	425-252-6909
Owner/Operator Telephone Ext:	Not reported
Owner/Operator Fax:	Not reported
Owner/Operator Email:	Not reported
Owner/Operator Indicator:	Owner
Owner/Operator Name:	BROWN MATSON CO
Legal Status:	Private
Date Became Current:	Not reported
Date Ended Current:	Not reported
Owner/Operator Address:	2911 BOND ST
Owner/Operator City,State,Zip:	EVERETT, WA 98201
Owner/Operator Telephone:	425-252-6909
Owner/Operator Telephone Ext:	Not reported
Owner/Operator Fax:	Not reported
Owner/Operator Email:	Not reported
Owner/Operator Indicator:	Owner
Owner/Operator Name:	BROWN MATSON CO
Legal Status:	Private

Map ID
Direction
Distance
Elevation

MAP FINDINGS

Site

Database(s)

EDR ID Number
EPA ID Number

PRECISION TUNE MARYSVILLE (Continued)

1004794274

Date Became Current:	Not reported
Date Ended Current:	Not reported
Owner/Operator Address:	2911 BOND ST
Owner/Operator City,State,Zip:	EVERETT, WA 98201
Owner/Operator Telephone:	425-252-6909
Owner/Operator Telephone Ext:	Not reported
Owner/Operator Fax:	Not reported
Owner/Operator Email:	Not reported
Owner/Operator Indicator:	Owner
Owner/Operator Name:	PRECISION TUNE MARYSVILLE
Legal Status:	Private
Date Became Current:	19960620
Date Ended Current:	Not reported
Owner/Operator Address:	2940 76TH AVE SE #B201
Owner/Operator City,State,Zip:	MERCER ISLAND, WA 98040
Owner/Operator Telephone:	206-232-0438
Owner/Operator Telephone Ext:	Not reported
Owner/Operator Fax:	Not reported
Owner/Operator Email:	Not reported
Owner/Operator Indicator:	Owner
Owner/Operator Name:	PRECISION TUNE MARYSVILLE
Legal Status:	Private
Date Became Current:	19960620
Date Ended Current:	Not reported
Owner/Operator Address:	2940 76TH AVE SE #B201
Owner/Operator City,State,Zip:	MERCER ISLAND, WA 98040
Owner/Operator Telephone:	206-232-0438
Owner/Operator Telephone Ext:	Not reported
Owner/Operator Fax:	Not reported
Owner/Operator Email:	Not reported
Owner/Operator Indicator:	Owner
Owner/Operator Name:	PRECISION TUNE MARYSVILLE
Legal Status:	Private
Date Became Current:	19960620
Date Ended Current:	Not reported
Owner/Operator Address:	2940 76TH AVE SE #B201
Owner/Operator City,State,Zip:	MERCER ISLAND, WA 98040
Owner/Operator Telephone:	206-232-0438
Owner/Operator Telephone Ext:	Not reported
Owner/Operator Fax:	Not reported
Owner/Operator Email:	Not reported
Owner/Operator Indicator:	Owner
Owner/Operator Name:	BROWN MATSON CO
Legal Status:	Private
Date Became Current:	Not reported
Date Ended Current:	Not reported
Owner/Operator Address:	2911 BOND ST
Owner/Operator City,State,Zip:	EVERETT, WA 98201
Owner/Operator Telephone:	425-252-6909
Owner/Operator Telephone Ext:	Not reported
Owner/Operator Fax:	Not reported
Owner/Operator Email:	Not reported

Map ID
Direction
Distance
Elevation

MAP FINDINGS

Site

Database(s)

EDR ID Number
EPA ID Number

PRECISION TUNE MARYSVILLE (Continued)

1004794274

Owner/Operator Indicator:	Owner
Owner/Operator Name:	PRECISION TUNE MARYSVILLE
Legal Status:	Private
Date Became Current:	Not reported
Date Ended Current:	Not reported
Owner/Operator Address:	2940 76TH AVE SE #B201
Owner/Operator City,State,Zip:	MERCER ISLAND, WA 98040
Owner/Operator Telephone:	206-232-0438
Owner/Operator Telephone Ext:	Not reported
Owner/Operator Fax:	Not reported
Owner/Operator Email:	Not reported
Owner/Operator Indicator:	Owner
Owner/Operator Name:	PRECISION TUNE MARYSVILLE
Legal Status:	Private
Date Became Current:	Not reported
Date Ended Current:	Not reported
Owner/Operator Address:	2940 76TH AVE SE #B201
Owner/Operator City,State,Zip:	MERCER ISLAND, WA 98040
Owner/Operator Telephone:	206-232-0438
Owner/Operator Telephone Ext:	Not reported
Owner/Operator Fax:	Not reported
Owner/Operator Email:	Not reported
Owner/Operator Indicator:	Owner
Owner/Operator Name:	PRECISION TUNE MARYSVILLE
Legal Status:	Private
Date Became Current:	19960620
Date Ended Current:	Not reported
Owner/Operator Address:	2940 76TH AVE SE #B201
Owner/Operator City,State,Zip:	MERCER ISLAND, WA 98040
Owner/Operator Telephone:	206-232-0438
Owner/Operator Telephone Ext:	Not reported
Owner/Operator Fax:	Not reported
Owner/Operator Email:	Not reported
Owner/Operator Indicator:	Owner
Owner/Operator Name:	PRECISION TUNE MARYSVILLE
Legal Status:	Private
Date Became Current:	19960620
Date Ended Current:	Not reported
Owner/Operator Address:	2940 76TH AVE SE #B201
Owner/Operator City,State,Zip:	MERCER ISLAND, WA 98040
Owner/Operator Telephone:	206-232-0438
Owner/Operator Telephone Ext:	Not reported
Owner/Operator Fax:	Not reported
Owner/Operator Email:	Not reported
Owner/Operator Indicator:	Operator
Owner/Operator Name:	PRECISION TUNE MARYSVILLE
Legal Status:	Private
Date Became Current:	Not reported
Date Ended Current:	Not reported
Owner/Operator Address:	9113 STATE ST
Owner/Operator City,State,Zip:	MARYSVILLE, WA 98270
Owner/Operator Telephone:	000-000-0000
Owner/Operator Telephone Ext:	Not reported

Map ID
Direction
Distance
Elevation

MAP FINDINGS

Site

Database(s)

EDR ID Number
EPA ID Number

PRECISION TUNE MARYSVILLE (Continued)

1004794274

Owner/Operator Fax:	Not reported
Owner/Operator Email:	Not reported
Owner/Operator Indicator:	Owner
Owner/Operator Name:	BROWN MATSON CO
Legal Status:	Private
Date Became Current:	Not reported
Date Ended Current:	Not reported
Owner/Operator Address:	2911 BOND ST
Owner/Operator City,State,Zip:	EVERETT, WA 98201
Owner/Operator Telephone:	425-252-6909
Owner/Operator Telephone Ext:	Not reported
Owner/Operator Fax:	Not reported
Owner/Operator Email:	Not reported
Owner/Operator Indicator:	Owner
Owner/Operator Name:	BROWN MATSON CO
Legal Status:	Private
Date Became Current:	Not reported
Date Ended Current:	Not reported
Owner/Operator Address:	2911 BOND ST
Owner/Operator City,State,Zip:	EVERETT, WA 98201
Owner/Operator Telephone:	425-252-6909
Owner/Operator Telephone Ext:	Not reported
Owner/Operator Fax:	Not reported
Owner/Operator Email:	Not reported
Owner/Operator Indicator:	Owner
Owner/Operator Name:	BROWN MATSON CO
Legal Status:	Private
Date Became Current:	Not reported
Date Ended Current:	Not reported
Owner/Operator Address:	2911 BOND ST
Owner/Operator City,State,Zip:	EVERETT, WA 98201
Owner/Operator Telephone:	425-252-6909
Owner/Operator Telephone Ext:	Not reported
Owner/Operator Fax:	Not reported
Owner/Operator Email:	Not reported
Owner/Operator Indicator:	Operator
Owner/Operator Name:	PRECISION TUNE AUTO CARE
Legal Status:	Private
Date Became Current:	Not reported
Date Ended Current:	Not reported
Owner/Operator Address:	9113 STATE AVE
Owner/Operator City,State,Zip:	MARYSVILLE, WA 98270
Owner/Operator Telephone:	360-653-1540
Owner/Operator Telephone Ext:	Not reported
Owner/Operator Fax:	Not reported
Owner/Operator Email:	Not reported
Owner/Operator Indicator:	Operator
Owner/Operator Name:	PRECISION TUNE AUTO CARE
Legal Status:	Private
Date Became Current:	Not reported
Date Ended Current:	Not reported
Owner/Operator Address:	9113 STATE AVE STE A

Map ID
Direction
Distance
Elevation

MAP FINDINGS

Site

Database(s)

EDR ID Number
EPA ID Number

PRECISION TUNE MARYSVILLE (Continued)

1004794274

Owner/Operator City,State,Zip:	MARYSVILLE, WA 98270
Owner/Operator Telephone:	360-653-1650
Owner/Operator Telephone Ext:	Not reported
Owner/Operator Fax:	Not reported
Owner/Operator Email:	Not reported
Owner/Operator Indicator:	Operator
Owner/Operator Name:	PRECISION TUNE MARYSVILLE
Legal Status:	Private
Date Became Current:	19960620
Date Ended Current:	Not reported
Owner/Operator Address:	2940 76TH AVE SE #B201
Owner/Operator City,State,Zip:	MERCER ISLAND, WA 98040
Owner/Operator Telephone:	206-232-0438
Owner/Operator Telephone Ext:	Not reported
Owner/Operator Fax:	Not reported
Owner/Operator Email:	Not reported
Owner/Operator Indicator:	Owner
Owner/Operator Name:	BROWN AND MATSON
Legal Status:	Private
Date Became Current:	Not reported
Date Ended Current:	Not reported
Owner/Operator Address:	3925 88TH ST NE STE D
Owner/Operator City,State,Zip:	MARYSVILLE, WA 98270
Owner/Operator Telephone:	360-657-2946
Owner/Operator Telephone Ext:	Not reported
Owner/Operator Fax:	Not reported
Owner/Operator Email:	Not reported
Owner/Operator Indicator:	Operator
Owner/Operator Name:	JAN RABORN
Legal Status:	Private
Date Became Current:	19960820
Date Ended Current:	Not reported
Owner/Operator Address:	9113 STATE AVE
Owner/Operator City,State,Zip:	MARYSVILLE, WA 98270-2570
Owner/Operator Telephone:	Not reported
Owner/Operator Telephone Ext:	Not reported
Owner/Operator Fax:	Not reported
Owner/Operator Email:	Not reported
Owner/Operator Indicator:	Owner
Owner/Operator Name:	PRECISION TUNE MARYSVILLE
Legal Status:	Private
Date Became Current:	19960620
Date Ended Current:	Not reported
Owner/Operator Address:	2940 76TH AVE SE #B201
Owner/Operator City,State,Zip:	MERCER ISLAND, WA 98040
Owner/Operator Telephone:	206-232-0438
Owner/Operator Telephone Ext:	Not reported
Owner/Operator Fax:	Not reported
Owner/Operator Email:	Not reported
Owner/Operator Indicator:	Owner
Owner/Operator Name:	STEPHENSON, TERRY
Legal Status:	Private

Map ID
Direction
Distance
Elevation

MAP FINDINGS

Site

Database(s)

EDR ID Number
EPA ID Number

PRECISION TUNE MARYSVILLE (Continued)

1004794274

Date Became Current: 19960301
Date Ended Current: Not reported
Owner/Operator Address: 7230 91ST PL SE
Owner/Operator City,State,Zip: MERCER ISLAND, WA 98040
Owner/Operator Telephone: 206-232-0438
Owner/Operator Telephone Ext: Not reported
Owner/Operator Fax: Not reported
Owner/Operator Email: Not reported

Owner/Operator Indicator: Operator
Owner/Operator Name: RABORN, JAN
Legal Status: Private
Date Became Current: Not reported
Date Ended Current: Not reported
Owner/Operator Address: 9113 STATE AVE
Owner/Operator City,State,Zip: MARYSVILLE, WA 98270
Owner/Operator Telephone: 360-653-1540
Owner/Operator Telephone Ext: Not reported
Owner/Operator Fax: Not reported
Owner/Operator Email: Not reported

Owner/Operator Indicator: Operator
Owner/Operator Name: RABORN, JAN
Legal Status: Private
Date Became Current: Not reported
Date Ended Current: Not reported
Owner/Operator Address: 9113 STATE AVE
Owner/Operator City,State,Zip: MARYSVILLE, WA 98270
Owner/Operator Telephone: 360-653-1540
Owner/Operator Telephone Ext: Not reported
Owner/Operator Fax: Not reported
Owner/Operator Email: Not reported

Owner/Operator Indicator: Owner
Owner/Operator Name: BROWN AND MATSON
Legal Status: Private
Date Became Current: Not reported
Date Ended Current: Not reported
Owner/Operator Address: 3925 88TH ST NE STE D
Owner/Operator City,State,Zip: MARYSVILLE, WA 98270
Owner/Operator Telephone: 360-657-2946
Owner/Operator Telephone Ext: Not reported
Owner/Operator Fax: Not reported
Owner/Operator Email: Not reported

Owner/Operator Indicator: Owner
Owner/Operator Name: PRECISION TUNE MARYSVILLE
Legal Status: Private
Date Became Current: 19960620
Date Ended Current: Not reported
Owner/Operator Address: 2940 76TH AVE SE #B201
Owner/Operator City,State,Zip: MERCER ISLAND, WA 98040
Owner/Operator Telephone: Not reported
Owner/Operator Telephone Ext: Not reported
Owner/Operator Fax: Not reported
Owner/Operator Email: Not reported

Map ID
Direction
Distance
Elevation

MAP FINDINGS

Site

Database(s)

EDR ID Number
EPA ID Number

PRECISION TUNE MARYSVILLE (Continued)

1004794274

Owner/Operator Indicator: Operator
Owner/Operator Name: PRECISION TUNE MARYSVILLE
Legal Status: Private
Date Became Current: Not reported
Date Ended Current: Not reported
Owner/Operator Address: 9113 STATE ST
Owner/Operator City,State,Zip: MARYSVILLE, WA 98270
Owner/Operator Telephone: 000-000-0000
Owner/Operator Telephone Ext: Not reported
Owner/Operator Fax: Not reported
Owner/Operator Email: Not reported

Owner/Operator Indicator: Owner
Owner/Operator Name: PRECISION TUNE MARYSVILLE
Legal Status: Private
Date Became Current: 19960620
Date Ended Current: Not reported
Owner/Operator Address: 2940 76TH AVE SE #B201
Owner/Operator City,State,Zip: MERCER ISLAND, WA 98040
Owner/Operator Telephone: 206-232-0438
Owner/Operator Telephone Ext: Not reported
Owner/Operator Fax: Not reported
Owner/Operator Email: Not reported

Owner/Operator Indicator: Operator
Owner/Operator Name: RABORN, JAN
Legal Status: Private
Date Became Current: Not reported
Date Ended Current: Not reported
Owner/Operator Address: 9113 STATE AVE
Owner/Operator City,State,Zip: MARYSVILLE, WA 98270
Owner/Operator Telephone: 360-653-1540
Owner/Operator Telephone Ext: Not reported
Owner/Operator Fax: Not reported
Owner/Operator Email: Not reported

Owner/Operator Indicator: Owner
Owner/Operator Name: BROWN MATSON CO
Legal Status: Private
Date Became Current: Not reported
Date Ended Current: Not reported
Owner/Operator Address: 2911 BOND ST
Owner/Operator City,State,Zip: EVERETT, WA 98201
Owner/Operator Telephone: 425-252-6909
Owner/Operator Telephone Ext: Not reported
Owner/Operator Fax: Not reported
Owner/Operator Email: Not reported

Owner/Operator Indicator: Operator
Owner/Operator Name: RABORN, JAN
Legal Status: Private
Date Became Current: Not reported
Date Ended Current: Not reported
Owner/Operator Address: 9113 STATE AVE
Owner/Operator City,State,Zip: MARYSVILLE, WA 98270
Owner/Operator Telephone: 360-653-1540
Owner/Operator Telephone Ext: Not reported

Map ID
Direction
Distance
Elevation

MAP FINDINGS

Site

Database(s)

EDR ID Number
EPA ID Number

PRECISION TUNE MARYSVILLE (Continued)

1004794274

Owner/Operator Fax:	Not reported
Owner/Operator Email:	Not reported
Owner/Operator Indicator:	Owner
Owner/Operator Name:	PRECISION TUNE MARYSVILLE
Legal Status:	Private
Date Became Current:	19960620
Date Ended Current:	Not reported
Owner/Operator Address:	2940 76TH AVE SE #B201
Owner/Operator City,State,Zip:	MERCER ISLAND, WA 98040
Owner/Operator Telephone:	206-232-0438
Owner/Operator Telephone Ext:	Not reported
Owner/Operator Fax:	Not reported
Owner/Operator Email:	Not reported
Owner/Operator Indicator:	Operator
Owner/Operator Name:	RABORN, JAN
Legal Status:	Private
Date Became Current:	Not reported
Date Ended Current:	Not reported
Owner/Operator Address:	9113 STATE AVE
Owner/Operator City,State,Zip:	MARYSVILLE, WA 98270
Owner/Operator Telephone:	360-653-1540
Owner/Operator Telephone Ext:	Not reported
Owner/Operator Fax:	Not reported
Owner/Operator Email:	Not reported
Owner/Operator Indicator:	Owner
Owner/Operator Name:	PRECISION TUNE MARYSVILLE
Legal Status:	Private
Date Became Current:	19960620
Date Ended Current:	Not reported
Owner/Operator Address:	2940 76TH AVE SE #B201
Owner/Operator City,State,Zip:	MERCER ISLAND, WA 98040
Owner/Operator Telephone:	206-232-0438
Owner/Operator Telephone Ext:	Not reported
Owner/Operator Fax:	Not reported
Owner/Operator Email:	Not reported
Owner/Operator Indicator:	Owner
Owner/Operator Name:	PRECISION TUNE MARYSVILLE
Legal Status:	Private
Date Became Current:	19960620
Date Ended Current:	Not reported
Owner/Operator Address:	2940 76TH AVE SE #B201
Owner/Operator City,State,Zip:	MERCER ISLAND, WA 98040
Owner/Operator Telephone:	206-232-0438
Owner/Operator Telephone Ext:	Not reported
Owner/Operator Fax:	Not reported
Owner/Operator Email:	Not reported
Owner/Operator Indicator:	Owner
Owner/Operator Name:	PRECISION TUNE MARYSVILLE
Legal Status:	Private
Date Became Current:	Not reported
Date Ended Current:	Not reported
Owner/Operator Address:	2940 76TH AVE SE #B201

Map ID
Direction
Distance
Elevation

MAP FINDINGS

Site

Database(s)

EDR ID Number
EPA ID Number

PRECISION TUNE MARYSVILLE (Continued)

1004794274

Owner/Operator City,State,Zip:	MERCER ISLAND, WA 98040
Owner/Operator Telephone:	206-232-0438
Owner/Operator Telephone Ext:	Not reported
Owner/Operator Fax:	Not reported
Owner/Operator Email:	Not reported
Owner/Operator Indicator:	Owner
Owner/Operator Name:	PRECISION TUNE MARYSVILLE
Legal Status:	Private
Date Became Current:	19960620
Date Ended Current:	Not reported
Owner/Operator Address:	2940 76TH AVE SE #B201
Owner/Operator City,State,Zip:	MERCER ISLAND, WA 98040
Owner/Operator Telephone:	206-232-0438
Owner/Operator Telephone Ext:	Not reported
Owner/Operator Fax:	Not reported
Owner/Operator Email:	Not reported
Owner/Operator Indicator:	Owner
Owner/Operator Name:	PRECISION TUNE MARYSVILLE
Legal Status:	Private
Date Became Current:	19960620
Date Ended Current:	Not reported
Owner/Operator Address:	2940 76TH AVE SE #B201
Owner/Operator City,State,Zip:	MERCER ISLAND, WA 98040
Owner/Operator Telephone:	206-232-0438
Owner/Operator Telephone Ext:	Not reported
Owner/Operator Fax:	Not reported
Owner/Operator Email:	Not reported
Owner/Operator Indicator:	Operator
Owner/Operator Name:	PRECISION TUNE AUTO CARE
Legal Status:	Private
Date Became Current:	19960820
Date Ended Current:	Not reported
Owner/Operator Address:	9113 STATE AVE STE A
Owner/Operator City,State,Zip:	MARYSVILLE, WA 98270
Owner/Operator Telephone:	360-653-1650
Owner/Operator Telephone Ext:	Not reported
Owner/Operator Fax:	Not reported
Owner/Operator Email:	Not reported
Owner/Operator Indicator:	Operator
Owner/Operator Name:	JAN RABORN
Legal Status:	Private
Date Became Current:	19960820
Date Ended Current:	Not reported
Owner/Operator Address:	9113 STATE AVE
Owner/Operator City,State,Zip:	MARYSVILLE, WA 98270-2570
Owner/Operator Telephone:	Not reported
Owner/Operator Telephone Ext:	Not reported
Owner/Operator Fax:	Not reported
Owner/Operator Email:	Not reported

Historic Generators:

Receive Date:	19941231
Handler Name:	PRECISION TUNE MARYSVILLE

Map ID
Direction
Distance
Elevation

MAP FINDINGS

Site

Database(s)

EDR ID Number
EPA ID Number

PRECISION TUNE MARYSVILLE (Continued)

1004794274

Federal Waste Generator Description: Conditionally Exempt Small Quantity Generator
State District Owner: WA
Large Quantity Handler of Universal Waste: No
Recognized Trader Importer: No
Recognized Trader Exporter: No
Spent Lead Acid Battery Importer: No
Spent Lead Acid Battery Exporter: No
Current Record: No
Non Storage Recycler Activity: Not reported
Electronic Manifest Broker: Not reported

Receive Date: 19960301
Handler Name: PRECISION TUNE MARYSVILLE
Federal Waste Generator Description: Conditionally Exempt Small Quantity Generator
State District Owner: WA
Large Quantity Handler of Universal Waste: No
Recognized Trader Importer: No
Recognized Trader Exporter: No
Spent Lead Acid Battery Importer: No
Spent Lead Acid Battery Exporter: No
Current Record: No
Non Storage Recycler Activity: Not reported
Electronic Manifest Broker: Not reported

Receive Date: 19970219
Handler Name: PRECISION TUNE MARYSVILLE
Federal Waste Generator Description: Conditionally Exempt Small Quantity Generator
State District Owner: WA
Large Quantity Handler of Universal Waste: No
Recognized Trader Importer: No
Recognized Trader Exporter: No
Spent Lead Acid Battery Importer: No
Spent Lead Acid Battery Exporter: No
Current Record: No
Non Storage Recycler Activity: Not reported
Electronic Manifest Broker: Not reported

Receive Date: 19970525
Handler Name: PRECISION TUNE MARYSVILLE
Federal Waste Generator Description: Not a generator, verified
State District Owner: WA
Large Quantity Handler of Universal Waste: No
Recognized Trader Importer: No
Recognized Trader Exporter: No
Spent Lead Acid Battery Importer: No
Spent Lead Acid Battery Exporter: No
Current Record: No
Non Storage Recycler Activity: Not reported
Electronic Manifest Broker: Not reported

Receive Date: 19980311
Handler Name: PRECISION TUNE MARYSVILLE
Federal Waste Generator Description: Conditionally Exempt Small Quantity Generator
State District Owner: WA
Large Quantity Handler of Universal Waste: No
Recognized Trader Importer: No
Recognized Trader Exporter: No

Map ID
Direction
Distance
Elevation

MAP FINDINGS

Site

Database(s)

EDR ID Number
EPA ID Number

PRECISION TUNE MARYSVILLE (Continued)

1004794274

Spent Lead Acid Battery Importer: No
Spent Lead Acid Battery Exporter: No
Current Record: No
Non Storage Recycler Activity: Not reported
Electronic Manifest Broker: Not reported

Receive Date: 19991229
Handler Name: PRECISION TUNE MARYSVILLE
Federal Waste Generator Description: Conditionally Exempt Small Quantity Generator
State District Owner: WA
Large Quantity Handler of Universal Waste: No
Recognized Trader Importer: No
Recognized Trader Exporter: No
Spent Lead Acid Battery Importer: No
Spent Lead Acid Battery Exporter: No
Current Record: No
Non Storage Recycler Activity: Not reported
Electronic Manifest Broker: Not reported

Receive Date: 20000118
Handler Name: PRECISION TUNE MARYSVILLE
Federal Waste Generator Description: Conditionally Exempt Small Quantity Generator
State District Owner: WA
Large Quantity Handler of Universal Waste: No
Recognized Trader Importer: No
Recognized Trader Exporter: No
Spent Lead Acid Battery Importer: No
Spent Lead Acid Battery Exporter: No
Current Record: No
Non Storage Recycler Activity: Not reported
Electronic Manifest Broker: Not reported

Receive Date: 20001207
Handler Name: PRECISION TUNE MARYSVILLE
Federal Waste Generator Description: Not a generator, verified
State District Owner: WA
Large Quantity Handler of Universal Waste: No
Recognized Trader Importer: No
Recognized Trader Exporter: No
Spent Lead Acid Battery Importer: No
Spent Lead Acid Battery Exporter: No
Current Record: No
Non Storage Recycler Activity: Not reported
Electronic Manifest Broker: Not reported

Receive Date: 20020222
Handler Name: PRECISION TUNE MARYSVILLE
Federal Waste Generator Description: Conditionally Exempt Small Quantity Generator
State District Owner: WA
Large Quantity Handler of Universal Waste: No
Recognized Trader Importer: No
Recognized Trader Exporter: No
Spent Lead Acid Battery Importer: No
Spent Lead Acid Battery Exporter: No
Current Record: No
Non Storage Recycler Activity: Not reported
Electronic Manifest Broker: Not reported

Map ID
Direction
Distance
Elevation

MAP FINDINGS

Site

Database(s)

EDR ID Number
EPA ID Number

PRECISION TUNE MARYSVILLE (Continued)

1004794274

Receive Date: 20030116
Handler Name: PRECISION TUNE MARYSVILLE
Federal Waste Generator Description: Conditionally Exempt Small Quantity Generator
State District Owner: WA
Large Quantity Handler of Universal Waste: No
Recognized Trader Importer: No
Recognized Trader Exporter: No
Spent Lead Acid Battery Importer: No
Spent Lead Acid Battery Exporter: No
Current Record: No
Non Storage Recycler Activity: Not reported
Electronic Manifest Broker: Not reported

Receive Date: 20040318
Handler Name: PRECISION TUNE MARYSVILLE
Federal Waste Generator Description: Conditionally Exempt Small Quantity Generator
State District Owner: WA
Large Quantity Handler of Universal Waste: No
Recognized Trader Importer: No
Recognized Trader Exporter: No
Spent Lead Acid Battery Importer: No
Spent Lead Acid Battery Exporter: No
Current Record: No
Non Storage Recycler Activity: Not reported
Electronic Manifest Broker: Not reported

Receive Date: 20050112
Handler Name: PRECISION TUNE MARYSVILLE
Federal Waste Generator Description: Conditionally Exempt Small Quantity Generator
State District Owner: WA
Large Quantity Handler of Universal Waste: No
Recognized Trader Importer: No
Recognized Trader Exporter: No
Spent Lead Acid Battery Importer: No
Spent Lead Acid Battery Exporter: No
Current Record: No
Non Storage Recycler Activity: Not reported
Electronic Manifest Broker: Not reported

Receive Date: 20060208
Handler Name: PRECISION TUNE MARYSVILLE
Federal Waste Generator Description: Conditionally Exempt Small Quantity Generator
State District Owner: WA
Large Quantity Handler of Universal Waste: No
Recognized Trader Importer: No
Recognized Trader Exporter: No
Spent Lead Acid Battery Importer: No
Spent Lead Acid Battery Exporter: No
Current Record: No
Non Storage Recycler Activity: Not reported
Electronic Manifest Broker: Not reported

Receive Date: 20070214
Handler Name: PRECISION TUNE MARYSVILLE
Federal Waste Generator Description: Conditionally Exempt Small Quantity Generator
State District Owner: WA
Large Quantity Handler of Universal Waste: No

Map ID
Direction
Distance
Elevation

MAP FINDINGS

Site

Database(s)

EDR ID Number
EPA ID Number

PRECISION TUNE MARYSVILLE (Continued)

1004794274

Recognized Trader Importer: No
Recognized Trader Exporter: No
Spent Lead Acid Battery Importer: No
Spent Lead Acid Battery Exporter: No
Current Record: No
Non Storage Recycler Activity: Not reported
Electronic Manifest Broker: Not reported

Receive Date: 20080110
Handler Name: PRECISION TUNE MARYSVILLE
Federal Waste Generator Description: Conditionally Exempt Small Quantity Generator
State District Owner: WA
Large Quantity Handler of Universal Waste: No
Recognized Trader Importer: No
Recognized Trader Exporter: No
Spent Lead Acid Battery Importer: No
Spent Lead Acid Battery Exporter: No
Current Record: No
Non Storage Recycler Activity: Not reported
Electronic Manifest Broker: Not reported

Receive Date: 20090116
Handler Name: PRECISION TUNE MARYSVILLE
Federal Waste Generator Description: Conditionally Exempt Small Quantity Generator
State District Owner: WA
Large Quantity Handler of Universal Waste: No
Recognized Trader Importer: No
Recognized Trader Exporter: No
Spent Lead Acid Battery Importer: No
Spent Lead Acid Battery Exporter: No
Current Record: No
Non Storage Recycler Activity: Not reported
Electronic Manifest Broker: Not reported

Receive Date: 20100226
Handler Name: PRECISION TUNE MARYSVILLE
Federal Waste Generator Description: Conditionally Exempt Small Quantity Generator
State District Owner: WA
Large Quantity Handler of Universal Waste: No
Recognized Trader Importer: No
Recognized Trader Exporter: No
Spent Lead Acid Battery Importer: No
Spent Lead Acid Battery Exporter: No
Current Record: No
Non Storage Recycler Activity: Not reported
Electronic Manifest Broker: Not reported

Receive Date: 20110411
Handler Name: PRECISION TUNE MARYSVILLE
Federal Waste Generator Description: Conditionally Exempt Small Quantity Generator
State District Owner: WA
Large Quantity Handler of Universal Waste: No
Recognized Trader Importer: No
Recognized Trader Exporter: No
Spent Lead Acid Battery Importer: No
Spent Lead Acid Battery Exporter: No
Current Record: No

Map ID
Direction
Distance
Elevation

MAP FINDINGS

Site

Database(s)

EDR ID Number
EPA ID Number

PRECISION TUNE MARYSVILLE (Continued)

1004794274

Non Storage Recycler Activity:	Not reported
Electronic Manifest Broker:	Not reported
Receive Date:	20120321
Handler Name:	PRECISION TUNE MARYSVILLE
Federal Waste Generator Description:	Conditionally Exempt Small Quantity Generator
State District Owner:	WA
Large Quantity Handler of Universal Waste:	No
Recognized Trader Importer:	No
Recognized Trader Exporter:	No
Spent Lead Acid Battery Importer:	No
Spent Lead Acid Battery Exporter:	No
Current Record:	No
Non Storage Recycler Activity:	Not reported
Electronic Manifest Broker:	Not reported
Receive Date:	20130121
Handler Name:	PRECISION TUNE MARYSVILLE
Federal Waste Generator Description:	Conditionally Exempt Small Quantity Generator
State District Owner:	WA
Large Quantity Handler of Universal Waste:	No
Recognized Trader Importer:	No
Recognized Trader Exporter:	No
Spent Lead Acid Battery Importer:	No
Spent Lead Acid Battery Exporter:	No
Current Record:	No
Non Storage Recycler Activity:	Not reported
Electronic Manifest Broker:	Not reported
Receive Date:	20140128
Handler Name:	PRECISION TUNE MARYSVILLE
Federal Waste Generator Description:	Conditionally Exempt Small Quantity Generator
State District Owner:	WA
Large Quantity Handler of Universal Waste:	No
Recognized Trader Importer:	No
Recognized Trader Exporter:	No
Spent Lead Acid Battery Importer:	No
Spent Lead Acid Battery Exporter:	No
Current Record:	No
Non Storage Recycler Activity:	Not reported
Electronic Manifest Broker:	Not reported
Receive Date:	20160326
Handler Name:	PRECISION TUNE MARYSVILLE
Federal Waste Generator Description:	Conditionally Exempt Small Quantity Generator
State District Owner:	WA
Large Quantity Handler of Universal Waste:	No
Recognized Trader Importer:	No
Recognized Trader Exporter:	No
Spent Lead Acid Battery Importer:	No
Spent Lead Acid Battery Exporter:	No
Current Record:	No
Non Storage Recycler Activity:	Not reported
Electronic Manifest Broker:	Not reported
Receive Date:	20160326
Handler Name:	PRECISION TUNE MARYSVILLE

Map ID
Direction
Distance
Elevation

MAP FINDINGS

Site

Database(s)

EDR ID Number
EPA ID Number

PRECISION TUNE MARYSVILLE (Continued)

1004794274

Federal Waste Generator Description: Conditionally Exempt Small Quantity Generator
State District Owner: WA
Large Quantity Handler of Universal Waste: No
Recognized Trader Importer: No
Recognized Trader Exporter: No
Spent Lead Acid Battery Importer: No
Spent Lead Acid Battery Exporter: No
Current Record: No
Non Storage Recycler Activity: Not reported
Electronic Manifest Broker: Not reported

Receive Date: 20170318
Handler Name: PRECISION TUNE MARYSVILLE
Federal Waste Generator Description: Conditionally Exempt Small Quantity Generator
State District Owner: WA
Large Quantity Handler of Universal Waste: No
Recognized Trader Importer: No
Recognized Trader Exporter: No
Spent Lead Acid Battery Importer: No
Spent Lead Acid Battery Exporter: No
Current Record: No
Non Storage Recycler Activity: Not reported
Electronic Manifest Broker: Not reported

Receive Date: 20180331
Handler Name: PRECISION TUNE MARYSVILLE
Federal Waste Generator Description: Conditionally Exempt Small Quantity Generator
State District Owner: WA
Large Quantity Handler of Universal Waste: No
Recognized Trader Importer: No
Recognized Trader Exporter: No
Spent Lead Acid Battery Importer: No
Spent Lead Acid Battery Exporter: No
Current Record: No
Non Storage Recycler Activity: Not reported
Electronic Manifest Broker: Not reported

Receive Date: 20190207
Handler Name: PRECISION TUNE MARYSVILLE
Federal Waste Generator Description: Conditionally Exempt Small Quantity Generator
State District Owner: WA
Large Quantity Handler of Universal Waste: No
Recognized Trader Importer: No
Recognized Trader Exporter: No
Spent Lead Acid Battery Importer: No
Spent Lead Acid Battery Exporter: No
Current Record: Yes
Non Storage Recycler Activity: Not reported
Electronic Manifest Broker: Not reported

Receive Date: 20041231
Handler Name: PRECISION TUNE MARYSVILLE
Federal Waste Generator Description: Not a generator, verified
State District Owner: WA
Large Quantity Handler of Universal Waste: No
Recognized Trader Importer: No
Recognized Trader Exporter: No

Map ID
Direction
Distance
Elevation

MAP FINDINGS

Site

Database(s)

EDR ID Number
EPA ID Number

PRECISION TUNE MARYSVILLE (Continued)

1004794274

Spent Lead Acid Battery Importer: No
Spent Lead Acid Battery Exporter: No
Current Record: No
Non Storage Recycler Activity: Not reported
Electronic Manifest Broker: Not reported

Receive Date: 20051231
Handler Name: PRECISION TUNE MARYSVILLE
Federal Waste Generator Description: Not a generator, verified
State District Owner: WA
Large Quantity Handler of Universal Waste: No
Recognized Trader Importer: No
Recognized Trader Exporter: No
Spent Lead Acid Battery Importer: No
Spent Lead Acid Battery Exporter: No
Current Record: No
Non Storage Recycler Activity: Not reported
Electronic Manifest Broker: Not reported

Receive Date: 20081231
Handler Name: PRECISION TUNE MARYSVILLE
Federal Waste Generator Description: Not a generator, verified
State District Owner: WA
Large Quantity Handler of Universal Waste: No
Recognized Trader Importer: No
Recognized Trader Exporter: No
Spent Lead Acid Battery Importer: No
Spent Lead Acid Battery Exporter: No
Current Record: No
Non Storage Recycler Activity: Not reported
Electronic Manifest Broker: Not reported

Receive Date: 20100226
Handler Name: PRECISION TUNE MARYSVILLE
Federal Waste Generator Description: Conditionally Exempt Small Quantity Generator
State District Owner: WA
Large Quantity Handler of Universal Waste: No
Recognized Trader Importer: No
Recognized Trader Exporter: No
Spent Lead Acid Battery Importer: No
Spent Lead Acid Battery Exporter: No
Current Record: No
Non Storage Recycler Activity: Not reported
Electronic Manifest Broker: Not reported

Receive Date: 20120321
Handler Name: PRECISION TUNE MARYSVILLE
Federal Waste Generator Description: Conditionally Exempt Small Quantity Generator
State District Owner: WA
Large Quantity Handler of Universal Waste: No
Recognized Trader Importer: No
Recognized Trader Exporter: No
Spent Lead Acid Battery Importer: No
Spent Lead Acid Battery Exporter: No
Current Record: No
Non Storage Recycler Activity: Not reported
Electronic Manifest Broker: Not reported

Map ID
Direction
Distance
Elevation

MAP FINDINGS

Site

Database(s)

EDR ID Number
EPA ID Number

PRECISION TUNE MARYSVILLE (Continued)

1004794274

Receive Date: 19970525
Handler Name: PRECISION TUNE MARYSVILLE
Federal Waste Generator Description: Not a generator, verified
State District Owner: WA
Large Quantity Handler of Universal Waste: No
Recognized Trader Importer: No
Recognized Trader Exporter: No
Spent Lead Acid Battery Importer: No
Spent Lead Acid Battery Exporter: No
Current Record: No
Non Storage Recycler Activity: Not reported
Electronic Manifest Broker: Not reported

List of NAICS Codes and Descriptions:

NAICS Code: 811118
NAICS Description: OTHER AUTOMOTIVE MECHANICAL AND ELECTRICAL REPAIR AND MAINTENANCE

Facility Has Received Notices of Violations:

Violations: No Violations Found

Evaluation Action Summary:

Evaluations: No Evaluations Found

ALLSITES:

Name: PRECISION TUNE MARYSVILLE
Facility Id: 53696728

Interaction: 50294
Interaction 1: A
Interaction 2: HWG
Ecology Program: HAZWASTE
Program Data: TURBOWASTE
Facility Alt.: Precision Tune Marysville
Program ID: WAD988501060
Date Interaction: 1992-02-06 00:00:00
Date Interaction 3: Hazardous Waste Generator
Latitude: 48.078154341000001
Longitude: -122.175385017

WA MANIFEST:

Name: PRECISION TUNE MARYSVILLE
Address: 9113 STATE ST
City,State,Zip: MARYSVILLE, WA 98270
Facility Address 2: Not reported
Facility ID: 53696728
EPA ID: WAD988501060
NAICS: 811118
State Waste Code Desc: WP02
Federal Waste Code Desc: Not reported
Form Comm: Not reported
Data Year: 2017
Permit by Rule: False
Mailing Address 2: Not reported

Map ID
Direction
Distance
Elevation

MAP FINDINGS

Site

Database(s)

EDR ID Number
EPA ID Number

PRECISION TUNE MARYSVILLE (Continued)

1004794274

Treatment by Generator:	False
Mixed Radioactive Waste:	False
Importer of Hazardous Waste:	False
Immediate Recycler:	False
Treatment/Storage/Disposal/Recycling Facility:	False
Generator of Dangerous Fuel Waste:	False
Generator Marketing to Burner:	False
Other Marketers (i.e., blender, distributor, etc.):	False
Utility Boiler Burner:	False
Industry Boiler Burner:	False
Industrial Furnace:	False
Smelter Defferal:	False
Universal Waste:	Not reported
Off-Specification:	Industrial Furnace
LN Address 2:	Not reported
Tax Reg #:	601391681
Business Type:	AUTOMTIVE MAINT. REPAIR
Mail Name:	Precision Tune
Mailing Address:	9113 STATE AVE STE A
Mailing City,State,Zip:	MARYSVILLE, WA 98270-2570
Legal Organization Name:	Precision Tune Marysville
Legal Organization Type:	Private
Legal Contact:	Suzanne Stephenson
Legal Address:	2940 76th Ave SE #B201
Legal Address 2:	Not reported
Legal City,State,Zip:	MERCER ISLAND, WA 98040
Legal Phone Number:	(206)232-0438
Legal Effective Date:	06/20/1996
Land Organization Name:	Brown and Matson
Land Organization Type:	Private
Land Contact:	Lance Brown
Land Address:	3925 88th St NE STE D
Land City,State,Zip:	Marysville, WA 98270
Land Phone Number:	3606572946
Operator Organization Name:	Precision Tune Auto Care
Operator Organization Type:	Private
Operator:	Larry Savage
Operator Address:	9113 STATE AVE STE A
Operator Address 2:	Not reported
Operator City,State,Zip:	MARYSVILLE, WA 98270-2570
Operator Phone Number:	(360)653-1650
Operator Effective Date:	08/20/1996
Site Contact:	Scott Stephenson
Site Contact Address:	9113 STATE AVE STE A
Contact City,State,Zip:	MARYSVILLE, WA 98270
Site Contact Phone Number:	(360)653-1650
Site Contact Email:	precisiontunemarysville@gmail.com
Gen Status Code:	SQG
Monthly Generation:	True
Batch Generation:	False
One Time Generation:	False
Transport Own Waste:	False
Tranports Other Waste:	False
Recycler Onsite:	False
Transfer Facility:	False
Other Exemption:	Not reported
UW Battery Gen:	False

Map ID
Direction
Distance
Elevation

MAP FINDINGS

Site

Database(s)

EDR ID Number
EPA ID Number

PRECISION TUNE MARYSVILLE (Continued)

1004794274

Used Oil Transporter:	False
Used Oil Transfer Facility:	False
Used Oil Processor:	False
Used Oil Refiner:	False
Used Oil Fuel Marketer Directs Shipments:	False
Used Oil Fuel Marketer Meets Specs:	False
Site Contact Address 2:	Not reported
SIC Code:	Not reported
CRK Number:	Not reported
Active:	Not reported
CAS Number:	Not reported
Chemical Name:	Not reported
EHS:	Not reported
EHS CAS Number:	Not reported
EHS Name:	Not reported
Name:	PRECISION TUNE MARYSVILLE
Address:	9113 STATE ST
City,State,Zip:	MARYSVILLE, WA 98270
Facility Address 2:	Not reported
Facility ID:	53696728
EPA ID:	WAD988501060
NAICS:	811118
State Waste Code Desc:	Not reported
Federal Waste Code Desc:	D001
Form Comm:	Not reported
Data Year:	2017
Permit by Rule:	False
Mailing Address 2:	Not reported
Treatment by Generator:	False
Mixed Radioactive Waste:	False
Importer of Hazardous Waste:	False
Immediate Recycler:	False
Treatment/Storage/Disposal/Recycling Facility:	False
Generator of Dangerous Fuel Waste:	False
Generator Marketing to Burner:	False
Other Marketers (i.e., blender, distributor, etc.):	False
Utility Boiler Burner:	False
Industry Boiler Burner:	False
Industrial Furnace:	False
Smelter Defferal:	False
Universal Waste:	Not reported
Off-Specification:	Industrial Furnace
LN Address 2:	Not reported
Tax Reg #:	601391681
Business Type:	Not reported
Mail Name:	Not reported
Mailing Address:	9113 STATE AVE STE A
Mailing City,State,Zip:	MARYSVILLE, WA 98270
Legal Organization Name:	Precision Tune Marysville
Legal Organization Type:	Private
Legal Contact:	Not reported
Legal Address:	2940 76th Ave SE #B201
Legal Address 2:	Not reported
Legal City,State,Zip:	MERCER ISLAND, WA 98040
Legal Phone Number:	(206)232-0438
Legal Effective Date:	06/20/1996

Map ID
Direction
Distance
Elevation

MAP FINDINGS

Site

Database(s)

EDR ID Number
EPA ID Number

PRECISION TUNE MARYSVILLE (Continued)

1004794274

Land Organization Name:	Brown and Matson
Land Organization Type:	Private
Land Contact:	Not reported
Land Address:	3925 88th St NE STE D
Land City,State,Zip:	Marysville, WA 98270
Land Phone Number:	(360)657-2946
Operator Organization Name:	Precision Tune Auto Care
Operator Organization Type:	Private
Operator:	Not reported
Operator Address:	9113 STATE AVE STE A
Operator Address 2:	Not reported
Operator City,State,Zip:	MARYSVILLE, WA 98270
Operator Phone Number:	(360)653-1650
Operator Effective Date:	08/20/1996
Site Contact:	Not reported
Site Contact Address:	Not reported
Contact City,State,Zip:	Not reported
Site Contact Phone Number:	Not reported
Site Contact Email:	Not reported
Gen Status Code:	SQG
Monthly Generation:	True
Batch Generation:	False
One Time Generation:	False
Transport Own Waste:	False
Tranports Other Waste:	False
Recycler Onsite:	True
Transfer Facility:	False
Other Exemption:	Not reported
UW Battery Gen:	False
Used Oil Transporter:	False
Used Oil Transfer Facility:	False
Used Oil Processor:	False
Used Oil Refiner:	False
Used Oil Fuel Marketer Directs Shipments:	False
Used Oil Fuel Marketer Meets Specs:	False
Site Contact Address 2:	Not reported
SIC Code:	Not reported
CRK Number:	Not reported
Active:	Not reported
CAS Number:	Not reported
Chemical Name:	Not reported
EHS:	Not reported
EHS CAS Number:	Not reported
EHS Name:	Not reported
Name:	PRECISION TUNE MARYSVILLE
Address:	9113 STATE ST
City,State,Zip:	MARYSVILLE, WA 98270
Facility Address 2:	Not reported
Facility ID:	53696728
EPA ID:	WAD988501060
NAICS:	811118
State Waste Code Desc:	WP02
Federal Waste Code Desc:	Not reported
Form Comm:	Not reported
Data Year:	2016
Permit by Rule:	False

Map ID
Direction
Distance
Elevation

MAP FINDINGS

Site

Database(s)

EDR ID Number
EPA ID Number

PRECISION TUNE MARYSVILLE (Continued)

1004794274

Mailing Address 2:	Not reported
Treatment by Generator:	False
Mixed Radioactive Waste:	False
Importer of Hazardous Waste:	False
Immediate Recycler:	False
Treatment/Storage/Disposal/Recycling Facility:	False
Generator of Dangerous Fuel Waste:	False
Generator Marketing to Burner:	False
Other Marketers (i.e., blender, distributor, etc.):	False
Utility Boiler Burner:	False
Industry Boiler Burner:	False
Industrial Furnace:	False
Smelter Defferal:	False
Universal Waste:	Not reported
Off-Specification:	Industrial Furnace
LN Address 2:	Not reported
Tax Reg #:	601391681
Business Type:	AUTOMTIVE MAINT. REPAIR
Mail Name:	Precision Tune
Mailing Address:	9113 STATE AVE STE A
Mailing City,State,Zip:	MARYSVILLE, WA 98270-2570
Legal Organization Name:	Precision Tune Marysville
Legal Organization Type:	Private
Legal Contact:	Suzanne Stephenson
Legal Address:	2940 76th Ave SE #B201
Legal Address 2:	Not reported
Legal City,State,Zip:	MERCER ISLAND, WA 98040
Legal Phone Number:	(206)232-0438
Legal Effective Date:	06/20/1996
Land Organization Name:	Brown and Matson
Land Organization Type:	Private
Land Contact:	Lance Brown
Land Address:	3925 88th St NE STE D
Land City,State,Zip:	Marysville, WA 98270
Land Phone Number:	3606572946
Operator Organization Name:	Precision Tune Auto Care
Operator Organization Type:	Private
Operator:	Larry Savage
Operator Address:	9113 STATE AVE STE A
Operator Address 2:	Not reported
Operator City,State,Zip:	MARYSVILLE, WA 98270-2570
Operator Phone Number:	(360)653-1650
Operator Effective Date:	08/20/1996
Site Contact:	Scott Stephenson
Site Contact Address:	9113 STATE AVE STE A
Contact City,State,Zip:	MARYSVILLE, WA 98270
Site Contact Phone Number:	(360)653-1650
Site Contact Email:	precisiontunemarysville@gmail.com
Gen Status Code:	SQG
Monthly Generation:	True
Batch Generation:	False
One Time Generation:	False
Transport Own Waste:	False
Tranports Other Waste:	False
Recycler Onsite:	False
Transfer Facility:	False
Other Exemption:	Not reported

Map ID
 Direction
 Distance
 Elevation

MAP FINDINGS

Site

Database(s)

EDR ID Number
 EPA ID Number

PRECISION TUNE MARYSVILLE (Continued)

1004794274

UW Battery Gen:	False
Used Oil Transporter:	False
Used Oil Transfer Facility:	False
Used Oil Processor:	False
Used Oil Refiner:	False
Used Oil Fuel Marketer Directs Shipments:	False
Used Oil Fuel Marketer Meets Specs:	False
Site Contact Address 2:	Not reported
SIC Code:	Not reported
CRK Number:	Not reported
Active:	Not reported
CAS Number:	Not reported
Chemical Name:	Not reported
EHS:	Not reported
EHS CAS Number:	Not reported
EHS Name:	Not reported
Name:	PRECISION TUNE MARYSVILLE
Address:	9113 STATE ST
City,State,Zip:	MARYSVILLE, WA 98270
Facility Address 2:	Not reported
Facility ID:	53696728
EPA ID:	WAD988501060
NAICS:	811118
State Waste Code Desc:	WP02
Federal Waste Code Desc:	Not reported
Form Comm:	Any spent fluids are removed bi-weekly by a hazardous waste group for disposal.
Data Year:	2015
Permit by Rule:	False
Mailing Address 2:	Not reported
Treatment by Generator:	False
Mixed Radioactive Waste:	False
Importer of Hazardous Waste:	False
Immediate Recycler:	False
Treatment/Storage/Disposal/Recycling Facility:	False
Generator of Dangerous Fuel Waste:	False
Generator Marketing to Burner:	False
Other Marketers (i.e., blender, distributor, etc.):	False
Utility Boiler Burner:	False
Industry Boiler Burner:	False
Industrial Furnace:	False
Smelter Defferal:	False
Universal Waste:	Not reported
Off-Specification:	Industrial Furnace
LN Address 2:	Not reported
Tax Reg #:	601391681
Business Type:	AUTOMTIVE MAINT. REPAIR
Mail Name:	Precision Tune
Mailing Address:	9113 STATE AVE STE A
Mailing City,State,Zip:	MARYSVILLE, WA 98270-2570
Legal Organization Name:	Precision Tune Marysville
Legal Organization Type:	Private
Legal Contact:	Suzanne Stephenson
Legal Address:	2940 76th Ave SE #B201
Legal Address 2:	Not reported
Legal City,State,Zip:	MERCER ISLAND, WA 98040

Map ID
Direction
Distance
Elevation

MAP FINDINGS

Site

Database(s)

EDR ID Number
EPA ID Number

PRECISION TUNE MARYSVILLE (Continued)

1004794274

Legal Phone Number:	(206)232-0438
Legal Effective Date:	06/20/1996
Land Organization Name:	Brown and Matson
Land Organization Type:	Private
Land Contact:	Lance Brown
Land Address:	3925 88th St NE STE D
Land City,State,Zip:	Marysville, WA 98270
Land Phone Number:	3606572946
Operator Organization Name:	Precision Tune Auto Care
Operator Organization Type:	Private
Operator:	Larry Savage
Operator Address:	9113 STATE AVE STE A
Operator Address 2:	Not reported
Operator City,State,Zip:	MARYSVILLE, WA 98270-2570
Operator Phone Number:	(360)653-1650
Operator Effective Date:	08/20/1996
Site Contact:	Scott Stephenson
Site Contact Address:	9113 STATE AVE STE A
Contact City,State,Zip:	MARYSVILLE, WA 98270
Site Contact Phone Number:	(360)653-1650
Site Contact Email:	precisiontunemarysville@gmail.com
Gen Status Code:	SQG
Monthly Generation:	True
Batch Generation:	False
One Time Generation:	False
Transport Own Waste:	False
Tranports Other Waste:	False
Recycler Onsite:	False
Transfer Facility:	False
Other Exemption:	Not reported
UW Battery Gen:	False
Used Oil Transporter:	False
Used Oil Transfer Facility:	False
Used Oil Processor:	False
Used Oil Refiner:	False
Used Oil Fuel Marketer Directs Shipments:	False
Used Oil Fuel Marketer Meets Specs:	False
Site Contact Address 2:	Not reported
SIC Code:	Not reported
CRK Number:	Not reported
Active:	Not reported
CAS Number:	Not reported
Chemical Name:	Not reported
EHS:	Not reported
EHS CAS Number:	Not reported
EHS Name:	Not reported
Name:	PRECISION TUNE MARYSVILLE
Address:	9113 STATE ST
City,State,Zip:	MARYSVILLE, WA 98270
Facility Address 2:	Not reported
Facility ID:	53696728
EPA ID:	WAD988501060
NAICS:	811118
State Waste Code Desc:	WSC2
Federal Waste Code Desc:	Not reported
Form Comm:	Not reported

Map ID
Direction
Distance
Elevation

MAP FINDINGS

Site

Database(s)

EDR ID Number
EPA ID Number

PRECISION TUNE MARYSVILLE (Continued)

1004794274

Data Year:	2013
Permit by Rule:	False
Mailing Address 2:	Not reported
Treatment by Generator:	False
Mixed Radioactive Waste:	False
Importer of Hazardous Waste:	False
Immediate Recycler:	False
Treatment/Storage/Disposal/Recycling Facility:	False
Generator of Dangerous Fuel Waste:	False
Generator Marketing to Burner:	False
Other Marketers (i.e., blender, distributor, etc.):	False
Utility Boiler Burner:	False
Industry Boiler Burner:	False
Industrial Furnace:	True
Smelter Defferal:	False
Universal Waste:	Not reported
Off-Specification:	Industrial Furnace
LN Address 2:	Not reported
Tax Reg #:	601391681
Business Type:	AUTOMTIVE MAINT. REPAIR
Mail Name:	Precision Tune
Mailing Address:	9113 STATE AVE STE A
Mailing City,State,Zip:	MARYSVILLE, WA 98270-2570
Legal Organization Name:	Precision Tune Marysville
Legal Organization Type:	Private
Legal Contact:	Suzanne Stephenson
Legal Address:	2940 76th Ave SE #B201
Legal Address 2:	Not reported
Legal City,State,Zip:	MERCER ISLAND, WA 98040
Legal Phone Number:	(206)232-0438
Legal Effective Date:	06/20/1996
Land Organization Name:	Precision Tune Marysville
Land Organization Type:	Private
Land Contact:	Suzanne Stephenson
Land Address:	2940 76th Ave SE #B201
Land City,State,Zip:	MERCER ISLAND, WA 98040
Land Phone Number:	(206)232-0438
Operator Organization Name:	Precision Tune Auto Care
Operator Organization Type:	Private
Operator:	Ann Stephenson
Operator Address:	9113 STATE AVE
Operator Address 2:	Not reported
Operator City,State,Zip:	MARYSVILLE, WA 98270-2570
Operator Phone Number:	(360)653-1540
Operator Effective Date:	08/20/1996
Site Contact:	Scott Stephenson
Site Contact Address:	9113-a State Ave
Contact City,State,Zip:	MARYSVILLE, WA 98270
Site Contact Phone Number:	(360)653-1650
Site Contact Email:	precisiontunemarysville@g-mail.com
Gen Status Code:	SQG
Monthly Generation:	True
Batch Generation:	False
One Time Generation:	False
Transport Own Waste:	False
Tranports Other Waste:	False
Recycler Onsite:	False

Map ID
Direction
Distance
Elevation

MAP FINDINGS

Site

Database(s)

EDR ID Number
EPA ID Number

PRECISION TUNE MARYSVILLE (Continued)

1004794274

Transfer Facility:	False
Other Exemption:	Not reported
UW Battery Gen:	False
Used Oil Transporter:	False
Used Oil Transfer Facility:	False
Used Oil Processor:	False
Used Oil Refiner:	False
Used Oil Fuel Marketer Directs Shipments:	False
Used Oil Fuel Marketer Meets Specs:	False
Site Contact Address 2:	Not reported
SIC Code:	Not reported
CRK Number:	Not reported
Active:	Not reported
CAS Number:	Not reported
Chemical Name:	Not reported
EHS:	Not reported
EHS CAS Number:	Not reported
EHS Name:	Not reported
Name:	PRECISION TUNE MARYSVILLE
Address:	9113 STATE ST
City,State,Zip:	MARYSVILLE, WA 98270
Facility Address 2:	Not reported
Facility ID:	53696728
EPA ID:	WAD988501060
NAICS:	811118
State Waste Code Desc:	Not reported
Federal Waste Code Desc:	Not reported
Form Comm:	Not reported
Data Year:	2012
Permit by Rule:	False
Mailing Address 2:	Not reported
Treatment by Generator:	False
Mixed Radioactive Waste:	False
Importer of Hazardous Waste:	False
Immediate Recycler:	False
Treatment/Storage/Disposal/Recycling Facility:	False
Generator of Dangerous Fuel Waste:	False
Generator Marketing to Burner:	False
Other Marketers (i.e., blender, distributor, etc.):	False
Utility Boiler Burner:	False
Industry Boiler Burner:	False
Industrial Furnace:	False
Smelter Defferal:	False
Universal Waste:	Not reported
Off-Specification:	Industrial Furnace
LN Address 2:	Not reported
Tax Reg #:	601391681
Business Type:	AUTOMTIVE MAINT. REPAIR
Mail Name:	Precision Tune
Mailing Address:	9113 STATE AVE STE A
Mailing City,State,Zip:	MARYSVILLE, WA 98270-2570
Legal Organization Name:	Precision Tune Marysville
Legal Organization Type:	Private
Legal Contact:	Suzanne Stephenson
Legal Address:	2940 76th Ave SE #B201
Legal Address 2:	Not reported

Map ID
 Direction
 Distance
 Elevation

MAP FINDINGS

Site

Database(s)

EDR ID Number
 EPA ID Number

PRECISION TUNE MARYSVILLE (Continued)

1004794274

Legal City,State,Zip:	MERCER ISLAND, WA 98040
Legal Phone Number:	(206)232-0438
Legal Effective Date:	06/20/1996
Land Organization Name:	Precision Tune Marysville
Land Organization Type:	Private
Land Contact:	Suzanne Stephenson
Land Address:	2940 76th Ave SE #B201
Land City,State,Zip:	MERCER ISLAND, WA 98040
Land Phone Number:	(206)232-0438
Operator Organization Name:	Precision Tune Auto Care
Operator Organization Type:	Private
Operator:	Ann Stephenson
Operator Address:	9113 STATE AVE
Operator Address 2:	Not reported
Operator City,State,Zip:	MARYSVILLE, WA 98270-2570
Operator Phone Number:	(360)653-1540
Operator Effective Date:	08/20/1996
Site Contact:	Scott Stephenson
Site Contact Address:	9113-a State Ave
Contact City,State,Zip:	MARYSVILLE, WA 98270
Site Contact Phone Number:	(360)653-1650
Site Contact Email:	precisiontunemarysville@g-mail.com
Gen Status Code:	SQG
Monthly Generation:	True
Batch Generation:	False
One Time Generation:	False
Transport Own Waste:	False
Tranports Other Waste:	False
Recycler Onsite:	True
Transfer Facility:	False
Other Exemption:	Not reported
UW Battery Gen:	False
Used Oil Transporter:	False
Used Oil Transfer Facility:	False
Used Oil Processor:	False
Used Oil Refiner:	False
Used Oil Fuel Marketer Directs Shipments:	False
Used Oil Fuel Marketer Meets Specs:	False
Site Contact Address 2:	Not reported
SIC Code:	Not reported
CRK Number:	Not reported
Active:	Not reported
CAS Number:	Not reported
Chemical Name:	Not reported
EHS:	Not reported
EHS CAS Number:	Not reported
EHS Name:	Not reported
Name:	PRECISION TUNE MARYSVILLE
Address:	9113 STATE ST
City,State,Zip:	MARYSVILLE, WA 98270
Facility Address 2:	Not reported
Facility ID:	53696728
EPA ID:	WAD988501060
NAICS:	811118
State Waste Code Desc:	Not reported
Federal Waste Code Desc:	Not reported

Map ID
Direction
Distance
Elevation

MAP FINDINGS

Site

Database(s)

EDR ID Number
EPA ID Number

PRECISION TUNE MARYSVILLE (Continued)

1004794274

Form Comm:	Not reported
Data Year:	2011
Permit by Rule:	False
Mailing Address 2:	Not reported
Treatment by Generator:	False
Mixed Radioactive Waste:	False
Importer of Hazardous Waste:	False
Immediate Recycler:	False
Treatment/Storage/Disposal/Recycling Facility:	False
Generator of Dangerous Fuel Waste:	False
Generator Marketing to Burner:	False
Other Marketers (i.e., blender, distributor, etc.):	False
Utility Boiler Burner:	False
Industry Boiler Burner:	False
Industrial Furnace:	False
Smelter Defferal:	False
Universal Waste:	Not reported
Off-Specification:	Industrial Furnace
LN Address 2:	Not reported
Tax Reg #:	601391681
Business Type:	AUTOMTIVE MAINT. REPAIR
Mail Name:	Precision Tune
Mailing Address:	9113 STATE AVE STE A
Mailing City,State,Zip:	MARYSVILLE, WA 98270-2570
Legal Organization Name:	Precision Tune Marysville
Legal Organization Type:	Private
Legal Contact:	Suzanne Stephenson
Legal Address:	2940 76th Ave SE #B201
Legal Address 2:	Not reported
Legal City,State,Zip:	MERCER ISLAND, WA 98040
Legal Phone Number:	(206)232-0438
Legal Effective Date:	06/20/1996
Land Organization Name:	Precision Tune Marysville
Land Organization Type:	Private
Land Contact:	Suzanne Stephenson
Land Address:	2940 76th Ave SE #B201
Land City,State,Zip:	MERCER ISLAND, WA 98040
Land Phone Number:	(206)232-0438
Operator Organization Name:	Precision Tune Auto Care
Operator Organization Type:	Private
Operator:	Ann Stephenson
Operator Address:	9113 STATE AVE
Operator Address 2:	Not reported
Operator City,State,Zip:	MARYSVILLE, WA 98270-2570
Operator Phone Number:	(360)653-1540
Operator Effective Date:	08/20/1996
Site Contact:	Scott Stephenson
Site Contact Address:	9113-a State Ave
Contact City,State,Zip:	MARYSVILLE, WA 98270
Site Contact Phone Number:	(360)653-1650
Site Contact Email:	precisiontunemarysville@g-mail.com
Gen Status Code:	SQG
Monthly Generation:	True
Batch Generation:	False
One Time Generation:	False
Transport Own Waste:	False
Tranports Other Waste:	False

Map ID
Direction
Distance
Elevation

MAP FINDINGS

Site

Database(s)

EDR ID Number
EPA ID Number

PRECISION TUNE MARYSVILLE (Continued)

1004794274

Recycler Onsite:	False
Transfer Facility:	False
Other Exemption:	Not reported
UW Battery Gen:	False
Used Oil Transporter:	False
Used Oil Transfer Facility:	False
Used Oil Processor:	False
Used Oil Refiner:	False
Used Oil Fuel Marketer Directs Shipments:	False
Used Oil Fuel Marketer Meets Specs:	False
Site Contact Address 2:	Not reported
SIC Code:	Not reported
CRK Number:	Not reported
Active:	Not reported
CAS Number:	Not reported
Chemical Name:	Not reported
EHS:	Not reported
EHS CAS Number:	Not reported
EHS Name:	Not reported
Name:	PRECISION TUNE MARYSVILLE
Address:	9113 STATE ST
City,State,Zip:	MARYSVILLE, WA 98270
Facility Address 2:	Not reported
Facility ID:	53696728
EPA ID:	WAD988501060
NAICS:	811118
State Waste Code Desc:	Not reported
Federal Waste Code Desc:	Not reported
Form Comm:	Not reported
Data Year:	2010
Permit by Rule:	False
Mailing Address 2:	Not reported
Treatment by Generator:	False
Mixed Radioactive Waste:	False
Importer of Hazardous Waste:	False
Immediate Recycler:	False
Treatment/Storage/Disposal/Recycling Facility:	False
Generator of Dangerous Fuel Waste:	False
Generator Marketing to Burner:	False
Other Marketers (i.e., blender, distributor, etc.):	False
Utility Boiler Burner:	False
Industry Boiler Burner:	False
Industrial Furnace:	False
Smelter Defferal:	False
Universal Waste:	Not reported
Off-Specification:	Utility Boiler
LN Address 2:	Not reported
Tax Reg #:	601391681
Business Type:	AUTOMTIVE MAINT. REPAIR
Mail Name:	Precision Tune
Mailing Address:	9113 STATE AVE STE A
Mailing City,State,Zip:	MARYSVILLE, WA 98270-2570
Legal Organization Name:	Precision Tune Marysville
Legal Organization Type:	Private
Legal Contact:	Suzanne Stephenson
Legal Address:	2940 76th Ave SE #B201

Map ID
Direction
Distance
Elevation

MAP FINDINGS

Site

Database(s)

EDR ID Number
EPA ID Number

PRECISION TUNE MARYSVILLE (Continued)

1004794274

Legal Address 2:	Not reported
Legal City,State,Zip:	MERCER ISLAND, WA 98040
Legal Phone Number:	(206)232-0438
Legal Effective Date:	06/20/1996
Land Organization Name:	Precision Tune Marysville
Land Organization Type:	Private
Land Contact:	Suzanne Stephenson
Land Address:	2940 76th Ave SE #B201
Land City,State,Zip:	MERCER ISLAND, WA 98040
Land Phone Number:	(206)232-0438
Operator Organization Name:	Precision Tune Auto Care
Operator Organization Type:	Private
Operator:	Ann Stephenson
Operator Address:	9113 STATE AVE
Operator Address 2:	Not reported
Operator City,State,Zip:	MARYSVILLE, WA 98270-2570
Operator Phone Number:	(360)653-1540
Operator Effective Date:	08/20/1996
Site Contact:	Scott Stephenson
Site Contact Address:	9113-a State Ave
Contact City,State,Zip:	MARYSVILLE, WA 98270
Site Contact Phone Number:	(360)653-1650
Site Contact Email:	precisiontunemarysville@g-mail.com
Gen Status Code:	SQG
Monthly Generation:	True
Batch Generation:	False
One Time Generation:	False
Transport Own Waste:	False
Tranports Other Waste:	False
Recycler Onsite:	True
Transfer Facility:	False
Other Exemption:	Not reported
UW Battery Gen:	False
Used Oil Transporter:	False
Used Oil Transfer Facility:	False
Used Oil Processor:	False
Used Oil Refiner:	False
Used Oil Fuel Marketer Directs Shipments:	False
Used Oil Fuel Marketer Meets Specs:	False
Site Contact Address 2:	Not reported
SIC Code:	Not reported
CRK Number:	Not reported
Active:	Not reported
CAS Number:	Not reported
Chemical Name:	Not reported
EHS:	Not reported
EHS CAS Number:	Not reported
EHS Name:	Not reported
Name:	PRECISION TUNE MARYSVILLE
Address:	9113 STATE ST
City,State,Zip:	MARYSVILLE, WA 98270
Facility Address 2:	Not reported
Facility ID:	53696728
EPA ID:	WAD988501060
NAICS:	811118
State Waste Code Desc:	Not reported

Map ID
Direction
Distance
Elevation

MAP FINDINGS

Site

Database(s)

EDR ID Number
EPA ID Number

PRECISION TUNE MARYSVILLE (Continued)

1004794274

Federal Waste Code Desc:	Not reported
Form Comm:	Not reported
Data Year:	2009
Permit by Rule:	False
Mailing Address 2:	Not reported
Treatment by Generator:	False
Mixed Radioactive Waste:	False
Importer of Hazardous Waste:	False
Immediate Recycler:	False
Treatment/Storage/Disposal/Recycling Facility:	False
Generator of Dangerous Fuel Waste:	False
Generator Marketing to Burner:	False
Other Marketers (i.e., blender, distributor, etc.):	False
Utility Boiler Burner:	False
Industry Boiler Burner:	False
Industrial Furnace:	False
Smelter Defferal:	False
Universal Waste:	Not reported
Off-Specification:	Industrial Furnace
LN Address 2:	Not reported
Tax Reg #:	601391681
Business Type:	AUTOMTIVE MAINT. REPAIR
Mail Name:	Precision Tune
Mailing Address:	9113 STATE AVE STE A
Mailing City,State,Zip:	MARYSVILLE, WA 98270-2570
Legal Organization Name:	Precision Tune Marysville
Legal Organization Type:	Private
Legal Contact:	Suzanne Stephenson
Legal Address:	2940 76th Ave SE #B201
Legal Address 2:	Not reported
Legal City,State,Zip:	MERCER ISLAND, WA 98040
Legal Phone Number:	(206)232-0438
Legal Effective Date:	06/20/1996
Land Organization Name:	Precision Tune Marysville
Land Organization Type:	Private
Land Contact:	Suzanne Stephenson
Land Address:	2940 76th Ave SE #B201
Land City,State,Zip:	MERCER ISLAND, WA 98040
Land Phone Number:	(206)232-0438
Operator Organization Name:	Precision Tune Auto Care
Operator Organization Type:	Private
Operator:	Jan Raborn
Operator Address:	9113 STATE AVE
Operator Address 2:	Not reported
Operator City,State,Zip:	MARYSVILLE, WA 98270-2570
Operator Phone Number:	(360)653-1540
Operator Effective Date:	08/20/1996
Site Contact:	Scott Stephenson
Site Contact Address:	9113-a State Ave
Contact City,State,Zip:	MARYSVILLE, WA 98270
Site Contact Phone Number:	(360)653-1650
Site Contact Email:	precisiontunemarysville@g-mail.com
Gen Status Code:	SQG
Monthly Generation:	True
Batch Generation:	False
One Time Generation:	False
Transport Own Waste:	False

Map ID
Direction
Distance
Elevation

MAP FINDINGS

Site

Database(s)

EDR ID Number
EPA ID Number

PRECISION TUNE MARYSVILLE (Continued)

1004794274

Tranports Other Waste:	False
Recycler Onsite:	True
Transfer Facility:	False
Other Exemption:	Not reported
UW Battery Gen:	False
Used Oil Transporter:	False
Used Oil Transfer Facility:	False
Used Oil Processor:	False
Used Oil Refiner:	False
Used Oil Fuel Marketer Directs Shipments:	False
Used Oil Fuel Marketer Meets Specs:	False
Site Contact Address 2:	Not reported
SIC Code:	Not reported
CRK Number:	Not reported
Active:	Not reported
CAS Number:	Not reported
Chemical Name:	Not reported
EHS:	Not reported
EHS CAS Number:	Not reported
EHS Name:	Not reported
Name:	PRECISION TUNE MARYSVILLE
Address:	9113 STATE ST
City,State,Zip:	MARYSVILLE, WA 98270
Facility Address 2:	Not reported
Facility ID:	53696728
EPA ID:	WAD988501060
NAICS:	811118
State Waste Code Desc:	Not reported
Federal Waste Code Desc:	Not reported
Form Comm:	Not reported
Data Year:	2008
Permit by Rule:	False
Mailing Address 2:	Not reported
Treatment by Generator:	False
Mixed Radioactive Waste:	False
Importer of Hazardous Waste:	False
Immediate Recycler:	False
Treatment/Storage/Disposal/Recycling Facility:	False
Generator of Dangerous Fuel Waste:	False
Generator Marketing to Burner:	False
Other Marketers (i.e., blender, distributor, etc.):	False
Utility Boiler Burner:	False
Industry Boiler Burner:	False
Industrial Furnace:	False
Smelter Defferal:	False
Universal Waste:	Not reported
Off-Specification:	Industrial Furnace
LN Address 2:	Not reported
Tax Reg #:	600650001
Business Type:	AUTOMTIVE MAINT. REPAIR
Mail Name:	Precision Tune
Mailing Address:	9113 STATE AVE STE A
Mailing City,State,Zip:	MARYSVILLE, WA 98270-2570
Legal Organization Name:	Precision Tune Marysville
Legal Organization Type:	Private
Legal Contact:	Suzanne Stephenson

Map ID
Direction
Distance
Elevation

MAP FINDINGS

Site

Database(s)

EDR ID Number
EPA ID Number

PRECISION TUNE MARYSVILLE (Continued)

1004794274

Legal Address:	2940 76th Ave SE #B201
Legal Address 2:	Not reported
Legal City,State,Zip:	MERCER ISLAND, WA 98040
Legal Phone Number:	(206)232-0438
Legal Effective Date:	06/20/1996
Land Organization Name:	Precision Tune Marysville
Land Organization Type:	Private
Land Contact:	Suzanne Stephenson
Land Address:	2940 76th Ave SE #B201
Land City,State,Zip:	MERCER ISLAND, WA 98040
Land Phone Number:	(206)232-0438
Operator Organization Name:	Precision Tune Auto Care
Operator Organization Type:	Private
Operator:	Jan Raborn
Operator Address:	9113 STATE AVE
Operator Address 2:	Not reported
Operator City,State,Zip:	MARYSVILLE, WA 98270-2570
Operator Phone Number:	(360)653-1540
Operator Effective Date:	08/20/1996
Site Contact:	Scott Stephenson
Site Contact Address:	9113-a State Ave
Contact City,State,Zip:	MARYSVILLE, WA 98270
Site Contact Phone Number:	(360)653-1650
Site Contact Email:	ptac.msvl@verizon.net
Gen Status Code:	SQG
Monthly Generation:	True
Batch Generation:	False
One Time Generation:	False
Transport Own Waste:	False
Tranports Other Waste:	False
Recycler Onsite:	True
Transfer Facility:	False
Other Exemption:	Not reported
UW Battery Gen:	False
Used Oil Transporter:	False
Used Oil Transfer Facility:	False
Used Oil Processor:	False
Used Oil Refiner:	False
Used Oil Fuel Marketer Directs Shipments:	False
Used Oil Fuel Marketer Meets Specs:	False
Site Contact Address 2:	Not reported
SIC Code:	Not reported
CRK Number:	Not reported
Active:	Not reported
CAS Number:	Not reported
Chemical Name:	Not reported
EHS:	Not reported
EHS CAS Number:	Not reported
EHS Name:	Not reported

[Click this hyperlink](#) while viewing on your computer to access
1 additional WA MANIFEST: record(s) in the EDR Site Report.

Map ID
 Direction
 Distance
 Elevation

MAP FINDINGS

Site

Database(s)

EDR ID Number
 EPA ID Number

123
 North
 1/4-1/2
 0.350 mi.
 1847 ft.

I5 MI 207 MARYSVILLE
I5 N MI 207
MARYSVILLE, WA 98270

WA ALLSITES 1000199597
RCRA NonGen / NLR WAD980984488

Actual:
24 ft.
Focus Map:
4

ALLSITES:
 Name: I5 MI 207 MARYSVILLE
 Facility Id: 19421543
 Interaction: 31077
 Interaction 1: I
 Interaction 2: HWG
 Ecology Program: HAZWASTE
 Program Data: TURBOWASTE
 Facility Alt.: Not reported
 Program ID: WAD980984488
 Date Interaction: 1986-04-01 00:00:00
 Date Interaction 3: Hazardous Waste Generator
 Latitude: 48.058564343
 Longitude: -122.185845019

RCRA NonGen / NLR:
 Date Form Received by Agency: 19860401
 Handler Name: I5 MI 207 MARYSVILLE
 Handler Address: I5 N MI 207
 Handler City,State,Zip: MARYSVILLE, WA 98270
 EPA ID: WAD980984488
 Contact Name: Not reported
 Contact Address: Not reported
 Contact City,State,Zip: Not reported
 Contact Telephone: Not reported
 Contact Fax: Not reported
 Contact Email: Not reported
 Contact Title: Not reported
 EPA Region: 10
 Land Type: Other
 Federal Waste Generator Description: Not a generator, verified
 Non-Notifier: Not reported
 Biennial Report Cycle: Not reported
 Accessibility: Not reported
 Active Site Indicator: Not reported
 State District Owner: WA
 State District: NWRO
 Mailing Address: 4350 150TH AVE NE
 Mailing City,State,Zip: REDMOND, WA 98052
 Owner Name: WA ECY
 Owner Type: Private
 Operator Name: I5 MI 207 MARYSVILLE
 Operator Type: Private
 Short-Term Generator Activity: No
 Importer Activity: No
 Mixed Waste Generator: No
 Transporter Activity: No
 Transfer Facility Activity: No
 Recycler Activity with Storage: No
 Small Quantity On-Site Burner Exemption: No
 Smelting Melting and Refining Furnace Exemption: No

Map ID
 Direction
 Distance
 Elevation

MAP FINDINGS

Site

Database(s)

EDR ID Number
 EPA ID Number

I5 MI 207 MARYSVILLE (Continued)

1000199597

Underground Injection Control:	No
Off-Site Waste Receipt:	No
Universal Waste Indicator:	No
Universal Waste Destination Facility:	No
Federal Universal Waste:	No
Active Site Fed-Reg Treatment Storage and Disposal Facility:	Not reported
Active Site Converter Treatment storage and Disposal Facility:	Not reported
Active Site State-Reg Treatment Storage and Disposal Facility:	Not reported
Active Site State-Reg Handler:	---
Federal Facility Indicator:	Not reported
Hazardous Secondary Material Indicator:	NN
Sub-Part K Indicator:	Not reported
Commercial TSD Indicator:	No
Treatment Storage and Disposal Type:	Not reported
2018 GPRA Permit Baseline:	Not on the Baseline
2018 GPRA Renewals Baseline:	Not on the Baseline
Permit Renewals Workload Universe:	Not reported
Permit Workload Universe:	Not reported
Permit Progress Universe:	Not reported
Post-Closure Workload Universe:	Not reported
Closure Workload Universe:	Not reported
202 GPRA Corrective Action Baseline:	No
Corrective Action Workload Universe:	No
Subject to Corrective Action Universe:	No
Non-TSDFs Where RCRA CA has Been Imposed Universe:	No
TSDFs Potentially Subject to CA Under 3004 (u)/(v) Universe:	No
TSDFs Only Subject to CA under Discretionary Auth Universe:	No
Corrective Action Priority Ranking:	No NCAPS ranking
Environmental Control Indicator:	No
Institutional Control Indicator:	No
Human Exposure Controls Indicator:	N/A
Groundwater Controls Indicator:	N/A
Operating TSDF Universe:	Not reported
Full Enforcement Universe:	Not reported
Significant Non-Complier Universe:	No
Unaddressed Significant Non-Complier Universe:	No
Addressed Significant Non-Complier Universe:	No
Significant Non-Complier With a Compliance Schedule Universe:	No
Financial Assurance Required:	Not reported
Handler Date of Last Change:	20190325
Recognized Trader-Importer:	No
Recognized Trader-Exporter:	No
Importer of Spent Lead Acid Batteries:	No
Exporter of Spent Lead Acid Batteries:	No
Recycler Activity Without Storage:	No
Manifest Broker:	No
Sub-Part P Indicator:	No

Handler - Owner Operator:

Owner/Operator Indicator:	Operator
Owner/Operator Name:	I5 MI 207 MARYSVILLE
Legal Status:	Private
Date Became Current:	Not reported
Date Ended Current:	Not reported
Owner/Operator Address:	I5 N MI 207
Owner/Operator City,State,Zip:	MARYSVILLE, WA 98270

Map ID
Direction
Distance
Elevation

MAP FINDINGS

Site

Database(s)

EDR ID Number
EPA ID Number

I5 MI 207 MARYSVILLE (Continued)

1000199597

Owner/Operator Telephone: 000-000-0000
Owner/Operator Telephone Ext: Not reported
Owner/Operator Fax: Not reported
Owner/Operator Email: Not reported

Owner/Operator Indicator: Owner
Owner/Operator Name: I5 MI 207 MARYSVILLE
Legal Status: Private
Date Became Current: Not reported
Date Ended Current: Not reported
Owner/Operator Address: I5 N MI 207
Owner/Operator City,State,Zip: MARYSVILLE, WA 98270
Owner/Operator Telephone: 000-000-0000
Owner/Operator Telephone Ext: Not reported
Owner/Operator Fax: Not reported
Owner/Operator Email: Not reported

Owner/Operator Indicator: Owner
Owner/Operator Name: SEE PAPER COPY
Legal Status: Private
Date Became Current: Not reported
Date Ended Current: Not reported
Owner/Operator Address: I5 N MI 207
Owner/Operator City,State,Zip: MARYSVILLE, WA 98270
Owner/Operator Telephone: 000-000-0000
Owner/Operator Telephone Ext: Not reported
Owner/Operator Fax: Not reported
Owner/Operator Email: Not reported

Owner/Operator Indicator: Operator
Owner/Operator Name: WA ECY
Legal Status: Private
Date Became Current: Not reported
Date Ended Current: Not reported
Owner/Operator Address: 3190 160TH AVE SE
Owner/Operator City,State,Zip: BELLEVUE, WA 98008-5452
Owner/Operator Telephone: 000-000-0000
Owner/Operator Telephone Ext: Not reported
Owner/Operator Fax: Not reported
Owner/Operator Email: Not reported

Owner/Operator Indicator: Owner
Owner/Operator Name: WA ECY
Legal Status: Private
Date Became Current: 19960502
Date Ended Current: Not reported
Owner/Operator Address: 3190 160TH AVE SE
Owner/Operator City,State,Zip: BELLEVUE, WA 98008
Owner/Operator Telephone: 000-000-0000
Owner/Operator Telephone Ext: Not reported
Owner/Operator Fax: Not reported
Owner/Operator Email: Not reported

Historic Generators:
Receive Date: 19860401
Handler Name: I5 MI 207 MARYSVILLE
Federal Waste Generator Description: Not a generator, verified

Map ID
 Direction
 Distance
 Elevation

MAP FINDINGS

Site

Database(s)

EDR ID Number
 EPA ID Number

15 MI 207 MARYSVILLE (Continued)

1000199597

State District Owner: WA
 Large Quantity Handler of Universal Waste: No
 Recognized Trader Importer: No
 Recognized Trader Exporter: No
 Spent Lead Acid Battery Importer: No
 Spent Lead Acid Battery Exporter: No
 Current Record: No
 Non Storage Recycler Activity: Not reported
 Electronic Manifest Broker: Not reported

Receive Date: 19860401
 Handler Name: 15 MI 207 MARYSVILLE
 Federal Waste Generator Description: Not a generator, verified
 State District Owner: WA
 Large Quantity Handler of Universal Waste: No
 Recognized Trader Importer: Not reported
 Recognized Trader Exporter: Not reported
 Spent Lead Acid Battery Importer: Not reported
 Spent Lead Acid Battery Exporter: Not reported
 Current Record: Yes
 Non Storage Recycler Activity: Not reported
 Electronic Manifest Broker: Not reported

List of NAICS Codes and Descriptions:

NAICS Code: 92411
 NAICS Description: ADMINISTRATION OF AIR AND WATER RESOURCE AND SOLID WASTE MANAGEMENT PROGRAMS

Facility Has Received Notices of Violations:

Violations: No Violations Found

Evaluation Action Summary:

Evaluations: No Evaluations Found

124
 SE
 1/4-1/2
 0.355 mi.
 1875 ft.

OLYMPIC BOAT CO INC MARYSVILLE
4 STATE ST
MARYSVILLE, WA 98270

WA ALLSITES 1001490294
RCRA NonGen / NLR WAD055489769

Actual:
14 ft.
Focus Map:
6

ALLSITES:
 Name: OLYMPIC BOAT CO INC MARYSVILLE
 Facility Id: 25444912
 Interaction: 139221
 Interaction 1: I
 Interaction 2: TIER2
 Ecology Program: HAZWASTE
 Program Data: EPCRA
 Facility Alt.: OLYMPIC BOAT CO II
 Program ID: WAD005489769
 Date Interaction: 2010-10-17 00:00:00
 Date Interaction 3: Emergency/Haz Chem Rpt TI
 Latitude: 48.051814342999997
 Longitude: -122.178545023

Map ID
Direction
Distance
Elevation

MAP FINDINGS

Site

Database(s)

EDR ID Number
EPA ID Number

OLYMPIC BOAT CO INC MARYSVILLE (Continued)

1001490294

Interaction: 34476
Interaction 1: I
Interaction 2: HWP
Ecology Program: HAZWASTE
Program Data: HWPPRT
Facility Alt.: Not reported
Program ID: WAD055489769
Date Interaction: 1991-01-01 00:00:00
Date Interaction 3: Hazardous Waste Planner
Latitude: 48.05181434299997
Longitude: -122.178545023

Interaction: 34477
Interaction 1: I
Interaction 2: HWG
Ecology Program: HAZWASTE
Program Data: TURBOWASTE
Facility Alt.: Not reported
Program ID: WAD055489769
Date Interaction: 1994-11-04 00:00:00
Date Interaction 3: Hazardous Waste Generator
Latitude: 48.05181434299997
Longitude: -122.178545023

RCRA NonGen / NLR:

Date Form Received by Agency: 19941104
Handler Name: OLYMPIC BOAT CO INC MARYSVILLE
Handler Address: 4 STATE ST
Handler City,State,Zip: MARYSVILLE, WA 98270
EPA ID: WAD055489769
Contact Name: OLYMPIC BOAT CO OLYMPIC BOAT CO
Contact Address: 4 STATE AVE
Contact City,State,Zip: MARYSVILLE, WA 98270-5160
Contact Telephone: 000-000-0000
Contact Fax: 000-000-0000
Contact Email: Not reported
Contact Title: Not reported
EPA Region: 10
Land Type: Private
Federal Waste Generator Description: Not a generator, verified
Non-Notifier: Not reported
Biennial Report Cycle: Not reported
Accessibility: Not reported
Active Site Indicator: Not reported
State District Owner: WA
State District: NWRO
Mailing Address: 4 STATE AVE
Mailing City,State,Zip: MARYSVILLE, WA 98270-5160
Owner Name: OLYMPIC BOAT CO O
Owner Type: Private
Operator Name: OLYMPIC BOAT CO O
Operator Type: Private
Short-Term Generator Activity: No
Importer Activity: No
Mixed Waste Generator: No

Map ID
 Direction
 Distance
 Elevation

MAP FINDINGS

Site

Database(s)

EDR ID Number
 EPA ID Number

OLYMPIC BOAT CO INC MARYSVILLE (Continued)

1001490294

Transporter Activity:	No
Transfer Facility Activity:	No
Recycler Activity with Storage:	No
Small Quantity On-Site Burner Exemption:	No
Smelting Melting and Refining Furnace Exemption:	No
Underground Injection Control:	No
Off-Site Waste Receipt:	No
Universal Waste Indicator:	No
Universal Waste Destination Facility:	No
Federal Universal Waste:	No
Active Site Fed-Reg Treatment Storage and Disposal Facility:	Not reported
Active Site Converter Treatment storage and Disposal Facility:	Not reported
Active Site State-Reg Treatment Storage and Disposal Facility:	Not reported
Active Site State-Reg Handler:	---
Federal Facility Indicator:	Not reported
Hazardous Secondary Material Indicator:	NN
Sub-Part K Indicator:	Not reported
Commercial TSD Indicator:	No
Treatment Storage and Disposal Type:	Not reported
2018 GPRA Permit Baseline:	Not on the Baseline
2018 GPRA Renewals Baseline:	Not on the Baseline
Permit Renewals Workload Universe:	Not reported
Permit Workload Universe:	Not reported
Permit Progress Universe:	Not reported
Post-Closure Workload Universe:	Not reported
Closure Workload Universe:	Not reported
202 GPRA Corrective Action Baseline:	No
Corrective Action Workload Universe:	No
Subject to Corrective Action Universe:	No
Non-TSDs Where RCRA CA has Been Imposed Universe:	No
TSDs Potentially Subject to CA Under 3004 (u)/(v) Universe:	No
TSDs Only Subject to CA under Discretionary Auth Universe:	No
Corrective Action Priority Ranking:	No NCAPS ranking
Environmental Control Indicator:	No
Institutional Control Indicator:	No
Human Exposure Controls Indicator:	N/A
Groundwater Controls Indicator:	N/A
Operating TSDF Universe:	Not reported
Full Enforcement Universe:	Not reported
Significant Non-Complier Universe:	No
Unaddressed Significant Non-Complier Universe:	No
Addressed Significant Non-Complier Universe:	No
Significant Non-Complier With a Compliance Schedule Universe:	No
Financial Assurance Required:	Not reported
Handler Date of Last Change:	20120216
Recognized Trader-Importer:	No
Recognized Trader-Exporter:	No
Importer of Spent Lead Acid Batteries:	No
Exporter of Spent Lead Acid Batteries:	No
Recycler Activity Without Storage:	Not reported
Manifest Broker:	Not reported
Sub-Part P Indicator:	No

Handler - Owner Operator:

Owner/Operator Indicator:

Owner/Operator Name:

Owner

SEE PAPER COPY

Map ID
Direction
Distance
Elevation

MAP FINDINGS

Site

Database(s)

EDR ID Number
EPA ID Number

OLYMPIC BOAT CO INC MARYSVILLE (Continued)

1001490294

Legal Status:	Private
Date Became Current:	Not reported
Date Ended Current:	Not reported
Owner/Operator Address:	4 STATE ST
Owner/Operator City,State,Zip:	MARYSVILLE, WA 98270
Owner/Operator Telephone:	000-000-0000
Owner/Operator Telephone Ext:	Not reported
Owner/Operator Fax:	Not reported
Owner/Operator Email:	Not reported
Owner/Operator Indicator:	Operator
Owner/Operator Name:	OLYMPIC BOAT CO O
Legal Status:	Private
Date Became Current:	19971230
Date Ended Current:	Not reported
Owner/Operator Address:	4 STATE AVE
Owner/Operator City,State,Zip:	MARYSVILLE, WA 98270-5160
Owner/Operator Telephone:	000-000-0000
Owner/Operator Telephone Ext:	Not reported
Owner/Operator Fax:	Not reported
Owner/Operator Email:	Not reported
Owner/Operator Indicator:	Operator
Owner/Operator Name:	OLYMPIC BOAT CO INC
Legal Status:	Private
Date Became Current:	19971230
Date Ended Current:	Not reported
Owner/Operator Address:	4 STATE AVE
Owner/Operator City,State,Zip:	MARYSVILLE, WA 98270
Owner/Operator Telephone:	000-000-0000
Owner/Operator Telephone Ext:	Not reported
Owner/Operator Fax:	Not reported
Owner/Operator Email:	Not reported
Owner/Operator Indicator:	Owner
Owner/Operator Name:	OLYMPIC BOAT CO INC
Legal Status:	Private
Date Became Current:	19971230
Date Ended Current:	Not reported
Owner/Operator Address:	4 STATE AVE
Owner/Operator City,State,Zip:	MARYSVILLE, WA 98270
Owner/Operator Telephone:	000-000-0000
Owner/Operator Telephone Ext:	Not reported
Owner/Operator Fax:	Not reported
Owner/Operator Email:	Not reported
Owner/Operator Indicator:	Operator
Owner/Operator Name:	OLYMPIC BOAT CO INC
Legal Status:	Private
Date Became Current:	Not reported
Date Ended Current:	Not reported
Owner/Operator Address:	4 STATE AVE
Owner/Operator City,State,Zip:	MARYSVILLE, WA 98270-5160
Owner/Operator Telephone:	000-000-0000
Owner/Operator Telephone Ext:	Not reported
Owner/Operator Fax:	Not reported
Owner/Operator Email:	Not reported

Map ID
Direction
Distance
Elevation

MAP FINDINGS

Site

Database(s)

EDR ID Number
EPA ID Number

OLYMPIC BOAT CO INC MARYSVILLE (Continued)

1001490294

Owner/Operator Indicator: Owner
Owner/Operator Name: OLYMPIC BOAT CO INC MARYSVILLE
Legal Status: Private
Date Became Current: Not reported
Date Ended Current: Not reported
Owner/Operator Address: 4 STATE ST
Owner/Operator City,State,Zip: MARYSVILLE, WA 98270
Owner/Operator Telephone: 000-000-0000
Owner/Operator Telephone Ext: Not reported
Owner/Operator Fax: Not reported
Owner/Operator Email: Not reported

Owner/Operator Indicator: Owner
Owner/Operator Name: OLYMPIC BOAT CO O
Legal Status: Private
Date Became Current: 19971230
Date Ended Current: Not reported
Owner/Operator Address: 4 STATE AVE
Owner/Operator City,State,Zip: MARYSVILLE, WA 98270-5160
Owner/Operator Telephone: 000-000-0000
Owner/Operator Telephone Ext: Not reported
Owner/Operator Fax: Not reported
Owner/Operator Email: Not reported

Historic Generators:

Receive Date: 19941104
Handler Name: OLYMPIC BOAT CO INC MARYSVILLE
Federal Waste Generator Description: Not a generator, verified
State District Owner: WA
Large Quantity Handler of Universal Waste: No
Recognized Trader Importer: No
Recognized Trader Exporter: No
Spent Lead Acid Battery Importer: No
Spent Lead Acid Battery Exporter: No
Current Record: No
Non Storage Recycler Activity: Not reported
Electronic Manifest Broker: Not reported

Receive Date: 19941104
Handler Name: OLYMPIC BOAT CO INC MARYSVILLE
Federal Waste Generator Description: Not a generator, verified
State District Owner: WA
Large Quantity Handler of Universal Waste: No
Recognized Trader Importer: No
Recognized Trader Exporter: No
Spent Lead Acid Battery Importer: No
Spent Lead Acid Battery Exporter: No
Current Record: Yes
Non Storage Recycler Activity: Not reported
Electronic Manifest Broker: Not reported

Receive Date: 19941104
Handler Name: OLYMPIC BOAT CO INC MARYSVILLE
Federal Waste Generator Description: Conditionally Exempt Small Quantity Generator
State District Owner: WA
Large Quantity Handler of Universal Waste: No
Recognized Trader Importer: Not reported

Map ID
 Direction
 Distance
 Elevation

MAP FINDINGS

Site

Database(s)

EDR ID Number
 EPA ID Number

OLYMPIC BOAT CO INC MARYSVILLE (Continued)

1001490294

Recognized Trader Exporter:	Not reported
Spent Lead Acid Battery Importer:	Not reported
Spent Lead Acid Battery Exporter:	Not reported
Current Record:	No
Non Storage Recycler Activity:	Not reported
Electronic Manifest Broker:	Not reported

List of NAICS Codes and Descriptions:

NAICS Code:	Not reported
NAICS Description:	Not reported

Facility Has Received Notices of Violations:

Violations:	No Violations Found
-------------	---------------------

Evaluation Action Summary:

Evaluations:	No Evaluations Found
--------------	----------------------

125
NE
1/4-1/2
0.367 mi.
1938 ft.

CAMANO CRUISERS INC
4116 OLD HWY 99
MARYSVILLE, WA 98270

WA UST **1007071213**
WA ALLSITES **N/A**
FINDS

Actual:
53 ft.
Focus Map:
2

UST:
 Name: CAMANO CRUISERS INC
 Address: 4116 OLD HWY 99
 City: MARYSVILLE
 Zip: 98270
 Facility ID: 41559612
 Site Id: 9115
 Decimal Latitude: 48.079775
 Decimal Longitude: -122.175835

Tank Name:	1
Tag Number:	Not reported
Tank Status:	Removed
Tank Status Date:	08/06/1996
Tank Install Date:	12/31/1964
Tank Closure Date:	Not reported
Capacity Range:	111 TO 1,100 Gallons
Tank Permit Expiration Date:	Not reported
Tank Upgrade Date:	Not reported
Tank Spill Prevention:	Not reported
Tank Overfill Prevention:	Not reported
Tank Material:	Steel
Tank Construction:	Not reported
Tank Tightness Test:	Not reported
Tank Corrosion Protection:	Not reported
Tank Manifold:	Not reported
Tank Release Detection:	Not reported
Tank SFC Type:	Not reported
Pipe Material:	Steel
Pipe Construction:	Above Ground Piping
Pipe Primary Release Detection:	Not reported
Pipe Second Release Detection:	Not reported

Map ID
Direction
Distance
Elevation

MAP FINDINGS

Site

Database(s)

EDR ID Number
EPA ID Number

CAMANO CRUISERS INC (Continued)

1007071213

Pipe Corrosion Protection: Not reported
Pipe Pumping System: Not reported
Responsible Unit: Northwest
Dispenser/Pump SFC Type: Not reported
Region: Northwest
Is Active: No
Actual Capacity: Not reported
Pipe Install Date: Not reported
Turbine Sump Construction: Not reported
Compart Number: 1
Stored Substance: Not reported
Used Substance: Not reported
Compart Capacity: Not reported

ALLSITES:

Name: CAMANO CRUISERS INC
Facility Id: 41559612

Interaction: 43159
Interaction 1: I
Interaction 2: UST
Ecology Program: TOXICS
Program Data: UST
Facility Alt.: Not reported
Program ID: 9115
Date Interaction: 1998-06-08 00:00:00
Date Interaction 3: Underground Storage Tank
Latitude: 48.079769341000002
Longitude: -122.175820016

FINDS:

Registry ID: 110015478295

[Click Here:](#)

Environmental Interest/Information System:

Washington Facility / Site Identification System (WA-FSIS) provides a means to query and display data maintained by the Washington Department of Ecology. This system contains key information for each facility/site that is currently, or has been, of interest to the Air Quality, Dam Safety, Hazardous Waste, Toxics Cleanup, and Water Quality Programs.

[Click this hyperlink](#) while viewing on your computer to access additional FINDS: detail in the EDR Site Report.

126 **MIDAS AUTO SYSTEMS EXPERTS**
NE 9113 B STATE ST
1/4-1/2 MARYSVILLE, WA 98270
0.367 mi.
1939 ft.

WA ALLSITES 1004794204
RCRA NonGen / NLR WAD988495990

Actual: ALLSITES:
53 ft. Name: MIDAS AUTO SYSTEMS EXPERTS
Focus Map: Facility Id: 69232276
2 Interaction: 59316

Map ID
 Direction
 Distance
 Elevation

MAP FINDINGS

Site

Database(s)

EDR ID Number
 EPA ID Number

MIDAS AUTO SYSTEMS EXPERTS (Continued)

1004794204

Interaction 1:	I
Interaction 2:	HWG
Ecology Program:	HAZWASTE
Program Data:	TURBOWASTE
Facility Alt.:	Not reported
Program ID:	WAD988495990
Date Interaction:	1991-01-17 00:00:00
Date Interaction 3:	Hazardous Waste Generator
Latitude:	48.049934342
Longitude:	-122.17833502400001

RCRA NonGen / NLR:

Date Form Received by Agency:	20040302
Handler Name:	MIDAS AUTO SYSTEMS EXPERTS
Handler Address:	9113 B STATE ST
Handler City,State,Zip:	MARYSVILLE, WA 98270
EPA ID:	WAD988495990
Contact Name:	JOHN GRAYBILL
Contact Address:	19910 50TH AVE W
Contact City,State,Zip:	LYNNWOOD, WA 98036
Contact Telephone:	425-771-5036
Contact Fax:	Not reported
Contact Email:	Not reported
Contact Title:	Not reported
EPA Region:	10
Land Type:	Private
Federal Waste Generator Description:	Not a generator, verified
Non-Notifier:	Not reported
Biennial Report Cycle:	Not reported
Accessibility:	Not reported
Active Site Indicator:	Not reported
State District Owner:	WA
State District:	NWRO
Mailing Address:	19910 50TH AVE W STE 101
Mailing City,State,Zip:	LYNNWOOD, WA 98036
Owner Name:	GOLD LINK INC
Owner Type:	Private
Operator Name:	SILENCE INC
Operator Type:	Private
Short-Term Generator Activity:	No
Importer Activity:	No
Mixed Waste Generator:	No
Transporter Activity:	No
Transfer Facility Activity:	No
Recycler Activity with Storage:	No
Small Quantity On-Site Burner Exemption:	No
Smelting Melting and Refining Furnace Exemption:	No
Underground Injection Control:	No
Off-Site Waste Receipt:	No
Universal Waste Indicator:	No
Universal Waste Destination Facility:	No
Federal Universal Waste:	No
Active Site Fed-Reg Treatment Storage and Disposal Facility:	Not reported
Active Site Converter Treatment storage and Disposal Facility:	Not reported
Active Site State-Reg Treatment Storage and Disposal Facility:	Not reported
Active Site State-Reg Handler:	---

Map ID
Direction
Distance
Elevation

MAP FINDINGS

Site

Database(s)

EDR ID Number
EPA ID Number

MIDAS AUTO SYSTEMS EXPERTS (Continued)

1004794204

Federal Facility Indicator:	Not reported
Hazardous Secondary Material Indicator:	NN
Sub-Part K Indicator:	Not reported
Commercial TSD Indicator:	No
Treatment Storage and Disposal Type:	Not reported
2018 GPRA Permit Baseline:	Not on the Baseline
2018 GPRA Renewals Baseline:	Not on the Baseline
Permit Renewals Workload Universe:	Not reported
Permit Workload Universe:	Not reported
Permit Progress Universe:	Not reported
Post-Closure Workload Universe:	Not reported
Closure Workload Universe:	Not reported
202 GPRA Corrective Action Baseline:	No
Corrective Action Workload Universe:	No
Subject to Corrective Action Universe:	No
Non-TSDs Where RCRA CA has Been Imposed Universe:	No
TSDs Potentially Subject to CA Under 3004 (u)/(v) Universe:	No
TSDs Only Subject to CA under Discretionary Auth Universe:	No
Corrective Action Priority Ranking:	No NCAPS ranking
Environmental Control Indicator:	No
Institutional Control Indicator:	No
Human Exposure Controls Indicator:	N/A
Groundwater Controls Indicator:	N/A
Operating TSDF Universe:	Not reported
Full Enforcement Universe:	Not reported
Significant Non-Complier Universe:	No
Unaddressed Significant Non-Complier Universe:	No
Addressed Significant Non-Complier Universe:	No
Significant Non-Complier With a Compliance Schedule Universe:	No
Financial Assurance Required:	Not reported
Handler Date of Last Change:	20180510
Recognized Trader-Importer:	No
Recognized Trader-Exporter:	No
Importer of Spent Lead Acid Batteries:	No
Exporter of Spent Lead Acid Batteries:	No
Recycler Activity Without Storage:	No
Manifest Broker:	No
Sub-Part P Indicator:	No

Biennial: List of Years

Year: 2003

[Click Here for Biennial Reporting System Data:](#)

Handler - Owner Operator:

Owner/Operator Indicator:	Owner
Owner/Operator Name:	GOLD LINK INC
Legal Status:	Private
Date Became Current:	19981008
Date Ended Current:	Not reported
Owner/Operator Address:	19910 50TH AVE W STE 101
Owner/Operator City,State,Zip:	LYNNWOOD, WA 98036
Owner/Operator Telephone:	425-771-5036
Owner/Operator Telephone Ext:	Not reported
Owner/Operator Fax:	Not reported
Owner/Operator Email:	Not reported

Map ID
Direction
Distance
Elevation

MAP FINDINGS

Site

Database(s)

EDR ID Number
EPA ID Number

MIDAS AUTO SYSTEMS EXPERTS (Continued)

1004794204

Owner/Operator Indicator:	Owner
Owner/Operator Name:	BROWN MATSON CO
Legal Status:	Private
Date Became Current:	Not reported
Date Ended Current:	Not reported
Owner/Operator Address:	9115 STATE AVE
Owner/Operator City,State,Zip:	MARYSVILLE, WA 98270
Owner/Operator Telephone:	360-653-5552
Owner/Operator Telephone Ext:	Not reported
Owner/Operator Fax:	Not reported
Owner/Operator Email:	Not reported
Owner/Operator Indicator:	Owner
Owner/Operator Name:	BROWN MATSON CO
Legal Status:	Private
Date Became Current:	Not reported
Date Ended Current:	Not reported
Owner/Operator Address:	9115 STATE AVE
Owner/Operator City,State,Zip:	MARYSVILLE, WA 98270
Owner/Operator Telephone:	360-653-5552
Owner/Operator Telephone Ext:	Not reported
Owner/Operator Fax:	Not reported
Owner/Operator Email:	Not reported
Owner/Operator Indicator:	Operator
Owner/Operator Name:	SILENCE INC
Legal Status:	Private
Date Became Current:	Not reported
Date Ended Current:	Not reported
Owner/Operator Address:	19910 50TH AVE W STE 101
Owner/Operator City,State,Zip:	LYNNWOOD, WA 98036
Owner/Operator Telephone:	425-771-5036
Owner/Operator Telephone Ext:	Not reported
Owner/Operator Fax:	Not reported
Owner/Operator Email:	Not reported
Owner/Operator Indicator:	Operator
Owner/Operator Name:	SILENCE INC
Legal Status:	Private
Date Became Current:	Not reported
Date Ended Current:	Not reported
Owner/Operator Address:	19910 50TH AVE W STE 101
Owner/Operator City,State,Zip:	LYNNWOOD, WA 98036
Owner/Operator Telephone:	425-771-5036
Owner/Operator Telephone Ext:	Not reported
Owner/Operator Fax:	Not reported
Owner/Operator Email:	Not reported
Owner/Operator Indicator:	Owner
Owner/Operator Name:	BROWN MATSON CO
Legal Status:	Private
Date Became Current:	Not reported
Date Ended Current:	Not reported
Owner/Operator Address:	9115 STATE AVE
Owner/Operator City,State,Zip:	MARYSVILLE, WA 98270-2505
Owner/Operator Telephone:	360-653-5552
Owner/Operator Telephone Ext:	Not reported

Map ID
Direction
Distance
Elevation

MAP FINDINGS

Site

Database(s)

EDR ID Number
EPA ID Number

MIDAS AUTO SYSTEMS EXPERTS (Continued)

1004794204

Owner/Operator Fax:	Not reported
Owner/Operator Email:	Not reported
Owner/Operator Indicator:	Operator
Owner/Operator Name:	SILENCE INC
Legal Status:	Private
Date Became Current:	Not reported
Date Ended Current:	Not reported
Owner/Operator Address:	19910 50TH AVE W STE 101
Owner/Operator City,State,Zip:	LYNNWOOD, WA 98036
Owner/Operator Telephone:	425-771-5036
Owner/Operator Telephone Ext:	Not reported
Owner/Operator Fax:	Not reported
Owner/Operator Email:	Not reported
Owner/Operator Indicator:	Owner
Owner/Operator Name:	GOLD LINK INC
Legal Status:	Private
Date Became Current:	19981008
Date Ended Current:	Not reported
Owner/Operator Address:	19910 50TH AVE W STE 101
Owner/Operator City,State,Zip:	LYNNWOOD, WA 98036
Owner/Operator Telephone:	425-771-5036
Owner/Operator Telephone Ext:	Not reported
Owner/Operator Fax:	Not reported
Owner/Operator Email:	Not reported
Owner/Operator Indicator:	Owner
Owner/Operator Name:	BROWN MATSON CO
Legal Status:	Private
Date Became Current:	Not reported
Date Ended Current:	Not reported
Owner/Operator Address:	9115 STATE AVE
Owner/Operator City,State,Zip:	MARYSVILLE, WA 98270
Owner/Operator Telephone:	360-653-5552
Owner/Operator Telephone Ext:	Not reported
Owner/Operator Fax:	Not reported
Owner/Operator Email:	Not reported
Owner/Operator Indicator:	Owner
Owner/Operator Name:	MIDAS AUTO SYSTEMS EXPERTS MARYSVILLE
Legal Status:	Private
Date Became Current:	Not reported
Date Ended Current:	Not reported
Owner/Operator Address:	9124 B STATE ST
Owner/Operator City,State,Zip:	MARYSVILLE, WA 98270
Owner/Operator Telephone:	000-000-0000
Owner/Operator Telephone Ext:	Not reported
Owner/Operator Fax:	Not reported
Owner/Operator Email:	Not reported
Owner/Operator Indicator:	Owner
Owner/Operator Name:	MIDAS AUTO SYSTEMS EXPERTS MARYSVILLE
Legal Status:	Private
Date Became Current:	Not reported
Date Ended Current:	Not reported
Owner/Operator Address:	9124 B STATE ST

Map ID
Direction
Distance
Elevation

MAP FINDINGS

Site

Database(s)

EDR ID Number
EPA ID Number

MIDAS AUTO SYSTEMS EXPERTS (Continued)

1004794204

Owner/Operator City,State,Zip:	MARYSVILLE, WA 98270
Owner/Operator Telephone:	000-000-0000
Owner/Operator Telephone Ext:	Not reported
Owner/Operator Fax:	Not reported
Owner/Operator Email:	Not reported
Owner/Operator Indicator:	Operator
Owner/Operator Name:	SILENCE INC
Legal Status:	Private
Date Became Current:	Not reported
Date Ended Current:	Not reported
Owner/Operator Address:	19910 50TH AVE W STE 101
Owner/Operator City,State,Zip:	LYNNWOOD, WA 98036
Owner/Operator Telephone:	425-771-5036
Owner/Operator Telephone Ext:	Not reported
Owner/Operator Fax:	Not reported
Owner/Operator Email:	Not reported
Owner/Operator Indicator:	Owner
Owner/Operator Name:	BROWN MATSON CO
Legal Status:	Private
Date Became Current:	Not reported
Date Ended Current:	Not reported
Owner/Operator Address:	9115 STATE AVE
Owner/Operator City,State,Zip:	MARYSVILLE, WA 98270
Owner/Operator Telephone:	360-653-5552
Owner/Operator Telephone Ext:	Not reported
Owner/Operator Fax:	Not reported
Owner/Operator Email:	Not reported
Owner/Operator Indicator:	Owner
Owner/Operator Name:	BROWN MATSON CO
Legal Status:	Private
Date Became Current:	Not reported
Date Ended Current:	Not reported
Owner/Operator Address:	9115 STATE AVE
Owner/Operator City,State,Zip:	MARYSVILLE, WA 98270
Owner/Operator Telephone:	360-653-5552
Owner/Operator Telephone Ext:	Not reported
Owner/Operator Fax:	Not reported
Owner/Operator Email:	Not reported
Owner/Operator Indicator:	Owner
Owner/Operator Name:	GOLD LINK INC
Legal Status:	Private
Date Became Current:	19981008
Date Ended Current:	Not reported
Owner/Operator Address:	19910 50TH AVE W STE 101
Owner/Operator City,State,Zip:	LYNNWOOD, WA 98036
Owner/Operator Telephone:	425-771-5036
Owner/Operator Telephone Ext:	Not reported
Owner/Operator Fax:	Not reported
Owner/Operator Email:	Not reported
Owner/Operator Indicator:	Owner
Owner/Operator Name:	BROWN MATSON CO
Legal Status:	Private

Map ID
Direction
Distance
Elevation

MAP FINDINGS

Site

Database(s)

EDR ID Number
EPA ID Number

MIDAS AUTO SYSTEMS EXPERTS (Continued)

1004794204

Date Became Current:	Not reported
Date Ended Current:	Not reported
Owner/Operator Address:	9115 STATE AVE
Owner/Operator City,State,Zip:	MARYSVILLE, WA 98270
Owner/Operator Telephone:	360-653-5552
Owner/Operator Telephone Ext:	Not reported
Owner/Operator Fax:	Not reported
Owner/Operator Email:	Not reported
Owner/Operator Indicator:	Operator
Owner/Operator Name:	SILENCE INC
Legal Status:	Private
Date Became Current:	19960821
Date Ended Current:	Not reported
Owner/Operator Address:	19910 50TH AVE W STE 101
Owner/Operator City,State,Zip:	LYNNWOOD, WA 98036
Owner/Operator Telephone:	Not reported
Owner/Operator Telephone Ext:	Not reported
Owner/Operator Fax:	Not reported
Owner/Operator Email:	Not reported
Owner/Operator Indicator:	Owner
Owner/Operator Name:	GOLD LINK INC G
Legal Status:	Private
Date Became Current:	19981008
Date Ended Current:	Not reported
Owner/Operator Address:	19910 50TH AVE W STE 101
Owner/Operator City,State,Zip:	LYNNWOOD, WA 98036
Owner/Operator Telephone:	425-771-5036
Owner/Operator Telephone Ext:	Not reported
Owner/Operator Fax:	Not reported
Owner/Operator Email:	Not reported
Owner/Operator Indicator:	Operator
Owner/Operator Name:	MIDAS AUTO SYSTEMS EXPERTS MARYSVILLE
Legal Status:	Private
Date Became Current:	Not reported
Date Ended Current:	Not reported
Owner/Operator Address:	9124 B STATE ST
Owner/Operator City,State,Zip:	MARYSVILLE, WA 98270
Owner/Operator Telephone:	000-000-0000
Owner/Operator Telephone Ext:	Not reported
Owner/Operator Fax:	Not reported
Owner/Operator Email:	Not reported
Owner/Operator Indicator:	Owner
Owner/Operator Name:	MIDAS AUTO SYSTEMS EXPERTS MARYSVILLE
Legal Status:	Private
Date Became Current:	Not reported
Date Ended Current:	Not reported
Owner/Operator Address:	9124 B STATE ST
Owner/Operator City,State,Zip:	MARYSVILLE, WA 98270
Owner/Operator Telephone:	000-000-0000
Owner/Operator Telephone Ext:	Not reported
Owner/Operator Fax:	Not reported
Owner/Operator Email:	Not reported

Map ID
Direction
Distance
Elevation

MAP FINDINGS

Site

Database(s)

EDR ID Number
EPA ID Number

MIDAS AUTO SYSTEMS EXPERTS (Continued)

1004794204

Owner/Operator Indicator: Owner
Owner/Operator Name: BROWN MATSON CO
Legal Status: Private
Date Became Current: Not reported
Date Ended Current: Not reported
Owner/Operator Address: 9115 STATE AVE
Owner/Operator City,State,Zip: MARYSVILLE, WA 98270
Owner/Operator Telephone: 360-653-5552
Owner/Operator Telephone Ext: Not reported
Owner/Operator Fax: Not reported
Owner/Operator Email: Not reported

Owner/Operator Indicator: Owner
Owner/Operator Name: BROWN MATSON CO
Legal Status: Private
Date Became Current: Not reported
Date Ended Current: Not reported
Owner/Operator Address: 9115 STATE AVE
Owner/Operator City,State,Zip: MARYSVILLE, WA 98270
Owner/Operator Telephone: 360-653-5552
Owner/Operator Telephone Ext: Not reported
Owner/Operator Fax: Not reported
Owner/Operator Email: Not reported

Owner/Operator Indicator: Owner
Owner/Operator Name: GOLD LINK INC
Legal Status: Private
Date Became Current: 19981008
Date Ended Current: Not reported
Owner/Operator Address: 19910 50TH AVE W STE 101
Owner/Operator City,State,Zip: LYNNWOOD, WA 98036
Owner/Operator Telephone: 425-771-5036
Owner/Operator Telephone Ext: Not reported
Owner/Operator Fax: Not reported
Owner/Operator Email: Not reported

Owner/Operator Indicator: Owner
Owner/Operator Name: GOLD LINK INC
Legal Status: Private
Date Became Current: 19981008
Date Ended Current: Not reported
Owner/Operator Address: 19910 50TH AVE W STE 101
Owner/Operator City,State,Zip: LYNNWOOD, WA 98036
Owner/Operator Telephone: Not reported
Owner/Operator Telephone Ext: Not reported
Owner/Operator Fax: Not reported
Owner/Operator Email: Not reported

Owner/Operator Indicator: Operator
Owner/Operator Name: SILENCE INC S
Legal Status: Private
Date Became Current: 19960821
Date Ended Current: Not reported
Owner/Operator Address: 19910 50TH AVE W STE 101
Owner/Operator City,State,Zip: LYNNWOOD, WA 98036
Owner/Operator Telephone: 425-771-5036
Owner/Operator Telephone Ext: Not reported

Map ID
Direction
Distance
Elevation

MAP FINDINGS

Site

Database(s)

EDR ID Number
EPA ID Number

MIDAS AUTO SYSTEMS EXPERTS (Continued)

1004794204

Owner/Operator Fax:	Not reported
Owner/Operator Email:	Not reported
Owner/Operator Indicator:	Operator
Owner/Operator Name:	MIDAS AUTO SYSTEMS EXPERTS MARYSVILLE
Legal Status:	Private
Date Became Current:	Not reported
Date Ended Current:	Not reported
Owner/Operator Address:	9124 B STATE ST
Owner/Operator City,State,Zip:	MARYSVILLE, WA 98270
Owner/Operator Telephone:	000-000-0000
Owner/Operator Telephone Ext:	Not reported
Owner/Operator Fax:	Not reported
Owner/Operator Email:	Not reported
Owner/Operator Indicator:	Owner
Owner/Operator Name:	MIDAS AUTO SYSTEMS EXPERTS MARYSVILLE
Legal Status:	Private
Date Became Current:	Not reported
Date Ended Current:	Not reported
Owner/Operator Address:	9124 B STATE ST
Owner/Operator City,State,Zip:	MARYSVILLE, WA 98270
Owner/Operator Telephone:	000-000-0000
Owner/Operator Telephone Ext:	Not reported
Owner/Operator Fax:	Not reported
Owner/Operator Email:	Not reported
Owner/Operator Indicator:	Owner
Owner/Operator Name:	MIDAS AUTO SYSTEMS EXPERTS MARYSVILLE
Legal Status:	Private
Date Became Current:	Not reported
Date Ended Current:	Not reported
Owner/Operator Address:	9124 B STATE ST
Owner/Operator City,State,Zip:	MARYSVILLE, WA 98270
Owner/Operator Telephone:	000-000-0000
Owner/Operator Telephone Ext:	Not reported
Owner/Operator Fax:	Not reported
Owner/Operator Email:	Not reported
Owner/Operator Indicator:	Owner
Owner/Operator Name:	BROWN MATSON CO
Legal Status:	Private
Date Became Current:	Not reported
Date Ended Current:	Not reported
Owner/Operator Address:	9115 STATE AVE
Owner/Operator City,State,Zip:	MARYSVILLE, WA 98270
Owner/Operator Telephone:	360-653-5552
Owner/Operator Telephone Ext:	Not reported
Owner/Operator Fax:	Not reported
Owner/Operator Email:	Not reported
Owner/Operator Indicator:	Operator
Owner/Operator Name:	SILENCE INC
Legal Status:	Private
Date Became Current:	Not reported
Date Ended Current:	Not reported
Owner/Operator Address:	19910 50TH AVE W STE 101

Map ID
Direction
Distance
Elevation

MAP FINDINGS

Site

Database(s)

EDR ID Number
EPA ID Number

MIDAS AUTO SYSTEMS EXPERTS (Continued)

1004794204

Owner/Operator City,State,Zip:	LYNNWOOD, WA 98036
Owner/Operator Telephone:	425-771-5036
Owner/Operator Telephone Ext:	Not reported
Owner/Operator Fax:	Not reported
Owner/Operator Email:	Not reported
Owner/Operator Indicator:	Operator
Owner/Operator Name:	SILENCE INC
Legal Status:	Private
Date Became Current:	Not reported
Date Ended Current:	Not reported
Owner/Operator Address:	19910 50TH AVE W STE 101
Owner/Operator City,State,Zip:	LYNNWOOD, WA 98036
Owner/Operator Telephone:	425-771-5036
Owner/Operator Telephone Ext:	Not reported
Owner/Operator Fax:	Not reported
Owner/Operator Email:	Not reported
Owner/Operator Indicator:	Owner
Owner/Operator Name:	MIDAS AUTO SYSTEMS EXPERTS MARYSVILLE
Legal Status:	Private
Date Became Current:	Not reported
Date Ended Current:	Not reported
Owner/Operator Address:	9124 B STATE ST
Owner/Operator City,State,Zip:	MARYSVILLE, WA 98270
Owner/Operator Telephone:	000-000-0000
Owner/Operator Telephone Ext:	Not reported
Owner/Operator Fax:	Not reported
Owner/Operator Email:	Not reported
Owner/Operator Indicator:	Operator
Owner/Operator Name:	MIDAS AUTO SYSTEMS EXPERTS MARYSVILLE
Legal Status:	Private
Date Became Current:	Not reported
Date Ended Current:	Not reported
Owner/Operator Address:	9124 B STATE ST
Owner/Operator City,State,Zip:	MARYSVILLE, WA 98270
Owner/Operator Telephone:	000-000-0000
Owner/Operator Telephone Ext:	Not reported
Owner/Operator Fax:	Not reported
Owner/Operator Email:	Not reported
Owner/Operator Indicator:	Owner
Owner/Operator Name:	GOLD LINK INC
Legal Status:	Private
Date Became Current:	19981008
Date Ended Current:	Not reported
Owner/Operator Address:	19910 50TH AVE W STE 101
Owner/Operator City,State,Zip:	LYNNWOOD, WA 98036
Owner/Operator Telephone:	425-771-5036
Owner/Operator Telephone Ext:	Not reported
Owner/Operator Fax:	Not reported
Owner/Operator Email:	Not reported
Owner/Operator Indicator:	Operator
Owner/Operator Name:	SILENCE INC
Legal Status:	Private

Map ID
Direction
Distance
Elevation

MAP FINDINGS

Site

Database(s)

EDR ID Number
EPA ID Number

MIDAS AUTO SYSTEMS EXPERTS (Continued)

1004794204

Date Became Current:	Not reported
Date Ended Current:	Not reported
Owner/Operator Address:	19910 50TH AVE W STE 101
Owner/Operator City,State,Zip:	LYNNWOOD, WA 98036
Owner/Operator Telephone:	425-771-5036
Owner/Operator Telephone Ext:	Not reported
Owner/Operator Fax:	Not reported
Owner/Operator Email:	Not reported
Owner/Operator Indicator:	Owner
Owner/Operator Name:	BROWN MATSON CO
Legal Status:	Private
Date Became Current:	Not reported
Date Ended Current:	Not reported
Owner/Operator Address:	9115 STATE AVE
Owner/Operator City,State,Zip:	MARYSVILLE, WA 98270
Owner/Operator Telephone:	360-653-5552
Owner/Operator Telephone Ext:	Not reported
Owner/Operator Fax:	Not reported
Owner/Operator Email:	Not reported
Owner/Operator Indicator:	Owner
Owner/Operator Name:	MIDAS AUTO SYSTEMS EXPERTS MARYSVILLE
Legal Status:	Private
Date Became Current:	Not reported
Date Ended Current:	Not reported
Owner/Operator Address:	9124 B STATE ST
Owner/Operator City,State,Zip:	MARYSVILLE, WA 98270
Owner/Operator Telephone:	000-000-0000
Owner/Operator Telephone Ext:	Not reported
Owner/Operator Fax:	Not reported
Owner/Operator Email:	Not reported
Owner/Operator Indicator:	Owner
Owner/Operator Name:	GOLD LINK INC
Legal Status:	Private
Date Became Current:	19981008
Date Ended Current:	Not reported
Owner/Operator Address:	19910 50TH AVE W STE 101
Owner/Operator City,State,Zip:	LYNNWOOD, WA 98036
Owner/Operator Telephone:	425-771-5036
Owner/Operator Telephone Ext:	Not reported
Owner/Operator Fax:	Not reported
Owner/Operator Email:	Not reported
Owner/Operator Indicator:	Owner
Owner/Operator Name:	GOLD LINK INC
Legal Status:	Private
Date Became Current:	19981008
Date Ended Current:	Not reported
Owner/Operator Address:	19910 50TH AVE W STE 101
Owner/Operator City,State,Zip:	LYNNWOOD, WA 98036
Owner/Operator Telephone:	425-771-5036
Owner/Operator Telephone Ext:	Not reported
Owner/Operator Fax:	Not reported
Owner/Operator Email:	Not reported

Map ID
Direction
Distance
Elevation

MAP FINDINGS

Site

Database(s)

EDR ID Number
EPA ID Number

MIDAS AUTO SYSTEMS EXPERTS (Continued)

1004794204

Owner/Operator Indicator:	Owner
Owner/Operator Name:	GOLD LINK INC
Legal Status:	Private
Date Became Current:	19981008
Date Ended Current:	Not reported
Owner/Operator Address:	19910 50TH AVE W STE 101
Owner/Operator City,State,Zip:	LYNNWOOD, WA 98036
Owner/Operator Telephone:	425-771-5036
Owner/Operator Telephone Ext:	Not reported
Owner/Operator Fax:	Not reported
Owner/Operator Email:	Not reported
Owner/Operator Indicator:	Operator
Owner/Operator Name:	GOLD LINK INC
Legal Status:	Private
Date Became Current:	Not reported
Date Ended Current:	Not reported
Owner/Operator Address:	19910 50TH AVE W STE 101
Owner/Operator City,State,Zip:	LYNNWOOD, WA 98036
Owner/Operator Telephone:	425-771-5036
Owner/Operator Telephone Ext:	Not reported
Owner/Operator Fax:	Not reported
Owner/Operator Email:	Not reported
Owner/Operator Indicator:	Owner
Owner/Operator Name:	MIDAS AUTO SYSTEMS EXPERTS MARYSVILLE
Legal Status:	Private
Date Became Current:	Not reported
Date Ended Current:	Not reported
Owner/Operator Address:	9124 B STATE ST
Owner/Operator City,State,Zip:	MARYSVILLE, WA 98270
Owner/Operator Telephone:	000-000-0000
Owner/Operator Telephone Ext:	Not reported
Owner/Operator Fax:	Not reported
Owner/Operator Email:	Not reported
Owner/Operator Indicator:	Operator
Owner/Operator Name:	SILENCE INC
Legal Status:	Private
Date Became Current:	Not reported
Date Ended Current:	Not reported
Owner/Operator Address:	19910 50TH AVE W STE 101
Owner/Operator City,State,Zip:	LYNNWOOD, WA 98036
Owner/Operator Telephone:	425-771-5036
Owner/Operator Telephone Ext:	Not reported
Owner/Operator Fax:	Not reported
Owner/Operator Email:	Not reported
Owner/Operator Indicator:	Operator
Owner/Operator Name:	SILENCE INC
Legal Status:	Private
Date Became Current:	Not reported
Date Ended Current:	Not reported
Owner/Operator Address:	19910 50TH AVE W STE 101
Owner/Operator City,State,Zip:	LYNNWOOD, WA 98036
Owner/Operator Telephone:	425-771-5036
Owner/Operator Telephone Ext:	Not reported

Map ID
Direction
Distance
Elevation

MAP FINDINGS

Site

Database(s)

EDR ID Number
EPA ID Number

MIDAS AUTO SYSTEMS EXPERTS (Continued)

1004794204

Owner/Operator Fax: Not reported
Owner/Operator Email: Not reported

Owner/Operator Indicator: Operator
Owner/Operator Name: SILENCE INC
Legal Status: Private
Date Became Current: Not reported
Date Ended Current: Not reported
Owner/Operator Address: 19910 50TH AVE W STE 101
Owner/Operator City,State,Zip: LYNNWOOD, WA 98036
Owner/Operator Telephone: 425-771-5036
Owner/Operator Telephone Ext: Not reported
Owner/Operator Fax: Not reported
Owner/Operator Email: Not reported

Historic Generators:

Receive Date: 19981008
Handler Name: MIDAS AUTO SYSTEMS EXPERTS MARYSVILLE
Federal Waste Generator Description: Not a generator, verified
State District Owner: WA
Large Quantity Handler of Universal Waste: No
Recognized Trader Importer: No
Recognized Trader Exporter: No
Spent Lead Acid Battery Importer: No
Spent Lead Acid Battery Exporter: No
Current Record: No
Non Storage Recycler Activity: Not reported
Electronic Manifest Broker: Not reported

Receive Date: 20040301
Handler Name: MIDAS AUTO SYSTEMS EXPERTS
Federal Waste Generator Description: Not a generator, verified
State District Owner: WA
Large Quantity Handler of Universal Waste: No
Recognized Trader Importer: No
Recognized Trader Exporter: No
Spent Lead Acid Battery Importer: No
Spent Lead Acid Battery Exporter: No
Current Record: No
Non Storage Recycler Activity: Not reported
Electronic Manifest Broker: Not reported

Receive Date: 20040302
Handler Name: MIDAS AUTO SYSTEMS EXPERTS
Federal Waste Generator Description: Not a generator, verified
State District Owner: WA
Large Quantity Handler of Universal Waste: No
Recognized Trader Importer: No
Recognized Trader Exporter: No
Spent Lead Acid Battery Importer: No
Spent Lead Acid Battery Exporter: No
Current Record: Yes
Non Storage Recycler Activity: Not reported
Electronic Manifest Broker: Not reported

Receive Date: 19941231
Handler Name: MIDAS AUTO SYSTEMS EXPERTS MARYSVILLE

Map ID
Direction
Distance
Elevation

MAP FINDINGS

Site

Database(s)

EDR ID Number
EPA ID Number

MIDAS AUTO SYSTEMS EXPERTS (Continued)

1004794204

Federal Waste Generator Description: Small Quantity Generator
State District Owner: WA
Large Quantity Handler of Universal Waste: No
Recognized Trader Importer: No
Recognized Trader Exporter: No
Spent Lead Acid Battery Importer: No
Spent Lead Acid Battery Exporter: No
Current Record: No
Non Storage Recycler Activity: Not reported
Electronic Manifest Broker: Not reported

Receive Date: 19940101
Handler Name: MIDAS AUTO SYSTEMS EXPERTS MARYSVILLE
Federal Waste Generator Description: Not a generator, verified
State District Owner: WA
Large Quantity Handler of Universal Waste: No
Recognized Trader Importer: No
Recognized Trader Exporter: No
Spent Lead Acid Battery Importer: No
Spent Lead Acid Battery Exporter: No
Current Record: No
Non Storage Recycler Activity: Not reported
Electronic Manifest Broker: Not reported

Receive Date: 19960221
Handler Name: MIDAS AUTO SYSTEMS EXPERTS MARYSVILLE
Federal Waste Generator Description: Conditionally Exempt Small Quantity Generator
State District Owner: WA
Large Quantity Handler of Universal Waste: No
Recognized Trader Importer: No
Recognized Trader Exporter: No
Spent Lead Acid Battery Importer: No
Spent Lead Acid Battery Exporter: No
Current Record: No
Non Storage Recycler Activity: Not reported
Electronic Manifest Broker: Not reported

Receive Date: 19970219
Handler Name: MIDAS AUTO SYSTEMS EXPERTS MARYSVILLE
Federal Waste Generator Description: Conditionally Exempt Small Quantity Generator
State District Owner: WA
Large Quantity Handler of Universal Waste: No
Recognized Trader Importer: No
Recognized Trader Exporter: No
Spent Lead Acid Battery Importer: No
Spent Lead Acid Battery Exporter: No
Current Record: No
Non Storage Recycler Activity: Not reported
Electronic Manifest Broker: Not reported

Receive Date: 19980302
Handler Name: MIDAS AUTO SYSTEMS EXPERTS MARYSVILLE
Federal Waste Generator Description: Conditionally Exempt Small Quantity Generator
State District Owner: WA
Large Quantity Handler of Universal Waste: No
Recognized Trader Importer: No
Recognized Trader Exporter: No

Map ID
Direction
Distance
Elevation

MAP FINDINGS

Site

Database(s)

EDR ID Number
EPA ID Number

MIDAS AUTO SYSTEMS EXPERTS (Continued)

1004794204

Spent Lead Acid Battery Importer: No
Spent Lead Acid Battery Exporter: No
Current Record: No
Non Storage Recycler Activity: Not reported
Electronic Manifest Broker: Not reported

Receive Date: 19981008
Handler Name: MIDAS AUTO SYSTEMS EXPERTS MARYSVILLE
Federal Waste Generator Description: Not a generator, verified
State District Owner: WA
Large Quantity Handler of Universal Waste: No
Recognized Trader Importer: No
Recognized Trader Exporter: No
Spent Lead Acid Battery Importer: No
Spent Lead Acid Battery Exporter: No
Current Record: No
Non Storage Recycler Activity: Not reported
Electronic Manifest Broker: Not reported

Receive Date: 19990308
Handler Name: MIDAS AUTO SYSTEMS EXPERTS MARYSVILLE
Federal Waste Generator Description: Conditionally Exempt Small Quantity Generator
State District Owner: WA
Large Quantity Handler of Universal Waste: No
Recognized Trader Importer: No
Recognized Trader Exporter: No
Spent Lead Acid Battery Importer: No
Spent Lead Acid Battery Exporter: No
Current Record: No
Non Storage Recycler Activity: Not reported
Electronic Manifest Broker: Not reported

Receive Date: 20000225
Handler Name: MIDAS AUTO SYSTEMS EXPERTS MARYSVILLE
Federal Waste Generator Description: Conditionally Exempt Small Quantity Generator
State District Owner: WA
Large Quantity Handler of Universal Waste: No
Recognized Trader Importer: No
Recognized Trader Exporter: No
Spent Lead Acid Battery Importer: No
Spent Lead Acid Battery Exporter: No
Current Record: No
Non Storage Recycler Activity: Not reported
Electronic Manifest Broker: Not reported

Receive Date: 20010301
Handler Name: MIDAS AUTO SYSTEMS EXPERTS MARYSVILLE
Federal Waste Generator Description: Conditionally Exempt Small Quantity Generator
State District Owner: WA
Large Quantity Handler of Universal Waste: No
Recognized Trader Importer: No
Recognized Trader Exporter: No
Spent Lead Acid Battery Importer: No
Spent Lead Acid Battery Exporter: No
Current Record: No
Non Storage Recycler Activity: Not reported
Electronic Manifest Broker: Not reported

Map ID
Direction
Distance
Elevation

MAP FINDINGS

Site

Database(s)

EDR ID Number
EPA ID Number

MIDAS AUTO SYSTEMS EXPERTS (Continued)

1004794204

Receive Date: 20020129
Handler Name: MIDAS AUTO SYSTEMS EXPERTS MARYSVILLE
Federal Waste Generator Description: Conditionally Exempt Small Quantity Generator
State District Owner: WA
Large Quantity Handler of Universal Waste: No
Recognized Trader Importer: No
Recognized Trader Exporter: No
Spent Lead Acid Battery Importer: No
Spent Lead Acid Battery Exporter: No
Current Record: No
Non Storage Recycler Activity: Not reported
Electronic Manifest Broker: Not reported

Receive Date: 20030227
Handler Name: MIDAS AUTO SYSTEMS EXPERTS MARYSVILLE
Federal Waste Generator Description: Conditionally Exempt Small Quantity Generator
State District Owner: WA
Large Quantity Handler of Universal Waste: No
Recognized Trader Importer: No
Recognized Trader Exporter: No
Spent Lead Acid Battery Importer: No
Spent Lead Acid Battery Exporter: No
Current Record: No
Non Storage Recycler Activity: Not reported
Electronic Manifest Broker: Not reported

Receive Date: 20040301
Handler Name: MIDAS AUTO SYSTEMS EXPERTS
Federal Waste Generator Description: Conditionally Exempt Small Quantity Generator
State District Owner: WA
Large Quantity Handler of Universal Waste: No
Recognized Trader Importer: No
Recognized Trader Exporter: No
Spent Lead Acid Battery Importer: No
Spent Lead Acid Battery Exporter: No
Current Record: No
Non Storage Recycler Activity: Not reported
Electronic Manifest Broker: Not reported

Receive Date: 20041231
Handler Name: MIDAS AUTO SYSTEMS EXPERTS
Federal Waste Generator Description: Not a generator, verified
State District Owner: WA
Large Quantity Handler of Universal Waste: No
Recognized Trader Importer: No
Recognized Trader Exporter: No
Spent Lead Acid Battery Importer: No
Spent Lead Acid Battery Exporter: No
Current Record: No
Non Storage Recycler Activity: Not reported
Electronic Manifest Broker: Not reported

List of NAICS Codes and Descriptions:

NAICS Code: 811112
NAICS Description: AUTOMOTIVE EXHAUST SYSTEM REPAIR

Map ID
Direction
Distance
Elevation

MAP FINDINGS

Site

Database(s)

EDR ID Number
EPA ID Number

MIDAS AUTO SYSTEMS EXPERTS (Continued)

1004794204

Facility Has Received Notices of Violations:
Violations: No Violations Found

Evaluation Action Summary:
Evaluations: No Evaluations Found

AC127 SR 529 EBEB SLOUGH BRIDGE
SSE SR 529
1/4-1/2 MARYSVILLE, WA 98270
0.378 mi.
1997 ft. Site 1 of 2 in cluster AC

WA ALLSITES S110486346
N/A

Actual: ALLSITES:
10 ft. Name: SR 529 EBEB SLOUGH BRIDGE
Focus Map: Facility Id: 22313
6
Interaction: 92924
Interaction 1: I
Interaction 2: CONSTSWG
Ecology Program: WATQUAL
Program Data: PARIS
Facility Alt.: WA DOT SR 529 Ebey Slough Bridge
Program ID: WAR012559
Date Interaction: 2010-04-05 00:00:00
Date Interaction 3: Construction SW GP
Latitude: 48.045838400000001
Longitude: -122.18054092

AC128 WA DOT SR 529 EBEB SLOUGH BRG MP 5.98-6.50
SSE , WA
1/4-1/2
0.380 mi.
2007 ft. Site 2 of 2 in cluster AC

WA ALLSITES S110625929
N/A

Actual: ALLSITES:
11 ft. Name: WA DOT SR 529 EBEB SLOUGH BRG MP 5.98-6.50
Focus Map: Facility Id: 20979
6
Interaction: 91524
Interaction 1: A
Interaction 2: SEAPROJ
Ecology Program: SEA
Program Data: AQUATICS
Facility Alt.: WA DOT SR 529 Ebey Slough BRG MP 5.98-6.50
Program ID: Not reported
Date Interaction: 2010-03-10 00:00:00
Date Interaction 3: SEA Project Site
Latitude: 48.045794342999997
Longitude: -122.180585024

Interaction: 92365
Interaction 1: A

Map ID
Direction
Distance
Elevation

MAP FINDINGS

Site

Database(s)

EDR ID Number
EPA ID Number

WA DOT SR 529 EBEBY SLOUGH BRG MP 5.98-6.50 (Continued)

S110625929

Interaction 2: NONENFNL
Ecology Program: SEA
Program Data: DMS
Facility Alt.: Not reported
Program ID: Not reported
Date Interaction: 2010-04-23 00:00:00
Date Interaction 3: Non Enforcement Final
Latitude: 48.04579434299997
Longitude: -122.180585024

AD129 NILSSON & RICHARDS INC
NNE 1042 ASH AVE
1/4-1/2 MARYSVILLE, WA 98270
0.385 mi.
2031 ft. Site 1 of 2 in cluster AD

WA LUST U001123020
WA UST N/A
WA ALLSITES
WA CSCSL NFA

Actual: LUST:
27 ft. Name: MARYSVILLE RENTALS
Focus Map: Address: 1042 ASH AVE
4 City,State,Zip: MARYSVILLE, WA 98270
Facility ID: 8522522
Lust Status Type: LUST - NFA
Cleanup Site ID: 7794
Cleanup Unit Type: Not reported
Process Type: Not reported
Cleanup Unit Name: NILSSON & RICHARDS INC
Response Section: Northwest
Release Date: 10/30/1990
Lust Date: 10/03/2011
Region: Northwest
Lust ID: 953
UST ID: 3075
Contaminant Name: Petroleum-Other
Ground Water: Not reported
Surface Water: Not reported
Soil: Confirmed Above Cleanup Levels
Sediment: Not reported
Air: Not reported
Bedrock: Not reported
Lat/Long: 48.0581446 / -122.18390

UST:
Name: NILSSON & RICHARDS INC
Address: 1042 ASH AVE
City: MARYSVILLE
Zip: 98270
Facility ID: 8522522
Site Id: 3075
Decimal Latitude: 48.0581446686939
Decimal Longitude: -122.183905912944

Tank Name: 1
Tag Number: Not reported
Tank Status: Removed
Tank Status Date: 08/06/1996
Tank Install Date: 12/31/1964

Map ID
Direction
Distance
Elevation

MAP FINDINGS

Site

Database(s)

EDR ID Number
EPA ID Number

NILSSON & RICHARDS INC (Continued)

U001123020

Tank Closure Date: Not reported
Capacity Range: Not reported
Tank Permit Expiration Date: Not reported
Tank Upgrade Date: Not reported
Tank Spill Prevention: Not reported
Tank Overfill Prevention: Not reported
Tank Material: Steel
Tank Construction: Not reported
Tank Tightness Test: Not reported
Tank Corrosion Protection: Not reported
Tank Manifold: Not reported
Tank Release Detection: Not reported
Tank SFC Type: Not reported
Pipe Material: Steel
Pipe Construction: Not reported
Pipe Primary Release Detection: Not reported
Pipe Second Release Detection: Not reported
Pipe Corrosion Protection: Not reported
Pipe Pumping System: Not reported
Responsible Unit: Northwest
Dispencer/Pump SFC Type: Not reported
Region: Northwest
Is Active: No
Actual Capacity: Not reported
Pipe Install Date: Not reported
Turbine Sump Construction: Not reported
Compartment Number: 1
Stored Substance: Not reported
Used Substance: Not reported
Compartment Capacity: Not reported

Name: NILSSON & RICHARDS INC
Address: 1042 ASH AVE
City: MARYSVILLE
Zip: 98270

Tank Name: 2
Tag Number: Not reported
Tank Status: Removed
Tank Status Date: 08/06/1996
Tank Install Date: 12/31/1964
Tank Closure Date: Not reported
Capacity Range: 111 TO 1,100 Gallons
Tank Permit Expiration Date: Not reported
Tank Upgrade Date: Not reported
Tank Spill Prevention: Not reported
Tank Overfill Prevention: Not reported
Tank Material: Steel
Tank Construction: Not reported
Tank Tightness Test: Not reported
Tank Corrosion Protection: Not reported
Tank Manifold: Not reported
Tank Release Detection: Not reported
Tank SFC Type: Not reported
Pipe Material: Steel
Pipe Construction: Not reported
Pipe Primary Release Detection: Not reported

Map ID
Direction
Distance
Elevation

MAP FINDINGS

Site

Database(s)

EDR ID Number
EPA ID Number

NILSSON & RICHARDS INC (Continued)

U001123020

Pipe Second Release Detection: Not reported
Pipe Corrosion Protection: Not reported
Pipe Pumping System: Not reported
Responsible Unit: Northwest
Dispencer/Pump SFC Type: Not reported
Region: Northwest
Is Active: No
Actual Capacity: Not reported
Pipe Install Date: Not reported
Turbine Sump Construction: Not reported
Compartment Number: 1
Stored Substance: Not reported
Used Substance: Not reported
Compartment Capacity: Not reported

ALLSITES:

Name: NILSSON & RICHARDS INC
Facility Id: 8522522

Interaction: 22864
Interaction 1: A
Interaction 2: UST
Ecology Program: TOXICS
Program Data: UST
Facility Alt.: Not reported
Program ID: 3075
Date Interaction: 2000-03-20 00:00:00
Date Interaction 3: Underground Storage Tank
Latitude: 48.058139590000003
Longitude: -122.183904508

Interaction: 22863
Interaction 1: I
Interaction 2: LUST
Ecology Program: TOXICS
Program Data: ISIS
Facility Alt.: Not reported
Program ID: 3075
Date Interaction: 1990-10-30 00:00:00
Date Interaction 3: LUST Facility
Latitude: 48.058139590000003
Longitude: -122.183904508

CSCSL NFA:

Name: MARYSVILLE RENTALS
Address: 1042 ASH AVE
City,State,Zip: MARYSVILLE, WA 98270
Facility/Site Id: 8522522
CS Id: 7794
NFA Date: 10/03/2011
Alternate Site Names: NILSSON & RICHARDS INC
NFA Reason: NFA-Initial Investigation
Site Status: NFA
Region: Northwest

Map ID
Direction
Distance
Elevation

MAP FINDINGS

Site

Database(s)

EDR ID Number
EPA ID Number

NILSSON & RICHARDS INC (Continued)

U001123020

Contaminant Name: Petroleum-Other
Ground Water: Not reported
Surface Water: Not reported
Soil: Confirmed Above Cleanup Levels
Sediment: Not reported
Air: Not reported
Bedrock: Not reported
Latitude: 48.058144669
Longitude: -122.18390591

AD130 MARYSVILLE RENTALS
NNE 1042 ASH AVE.
1/4-1/2 MARYSVILLE, WA 98270
0.385 mi.
2031 ft. Site 2 of 2 in cluster AD

WA ICR S103508174
N/A

Actual: 27 ft. ICR:
Focus Map: 4
Date Ecology Received Report: 10/30/90
Contaminants Found at Site: Petroleum products
Media Contaminated: Soil
Waste Management: Tank
Region: North Western
Type of Report Ecology Received: Final cleanup report
Site Register Issue: 90-15
County Code: 31
Contact: Not reported
Report Title: Not reported

131 NORTH COUNTIES FREIGHT LINES
NE 1528 9TH ST
1/4-1/2 MARYSVILLE, WA 98270
0.404 mi.
2133 ft.

WA ALLSITES 1000405667
RCRA NonGen / NLR WAD041336504
FINDS
ECHO

Actual: 30 ft. ALLSITES:
Focus Map: 4
Name: NORTH COUNTIES FREIGHT LINES
Facility Id: 54356419
Interaction: 50707
Interaction 1: I
Interaction 2: HWG
Ecology Program: HAZWASTE
Program Data: TURBOWASTE
Facility Alt.: Not reported
Program ID: WAD041336504
Date Interaction: 1985-01-01 00:00:00
Date Interaction 3: Hazardous Waste Generator
Latitude: 48.056024342000001
Longitude: -122.17640502099999

RCRA NonGen / NLR:
Date Form Received by Agency: 19850403
Handler Name: NORTH COUNTIES FREIGHT LINES
Handler Address: 1528 9TH ST
Handler City,State,Zip: MARYSVILLE, WA 98270

Map ID
 Direction
 Distance
 Elevation

MAP FINDINGS

Site

Database(s)

EDR ID Number
 EPA ID Number

NORTH COUNTIES FREIGHT LINES (Continued)

1000405667

EPA ID:	WAD041336504
Contact Name:	Not reported
Contact Address:	Not reported
Contact City,State,Zip:	Not reported
Contact Telephone:	Not reported
Contact Fax:	Not reported
Contact Email:	Not reported
Contact Title:	Not reported
EPA Region:	10
Land Type:	Other
Federal Waste Generator Description:	Not a generator, verified
Non-Notifier:	Not reported
Biennial Report Cycle:	Not reported
Accessibility:	Not reported
Active Site Indicator:	Not reported
State District Owner:	WA
State District:	NWRO
Mailing Address:	1528 9TH ST
Mailing City,State,Zip:	MARYSVILLE, WA 98270
Owner Name:	NORTH COUNTIES FREIGHT LINES
Owner Type:	Private
Operator Name:	NORTH COUNTIES FREIGHT LINES
Operator Type:	Private
Short-Term Generator Activity:	No
Importer Activity:	No
Mixed Waste Generator:	No
Transporter Activity:	No
Transfer Facility Activity:	No
Recycler Activity with Storage:	No
Small Quantity On-Site Burner Exemption:	No
Smelting Melting and Refining Furnace Exemption:	No
Underground Injection Control:	No
Off-Site Waste Receipt:	No
Universal Waste Indicator:	No
Universal Waste Destination Facility:	No
Federal Universal Waste:	No
Active Site Fed-Reg Treatment Storage and Disposal Facility:	Not reported
Active Site Converter Treatment storage and Disposal Facility:	Not reported
Active Site State-Reg Treatment Storage and Disposal Facility:	Not reported
Active Site State-Reg Handler:	---
Federal Facility Indicator:	Not reported
Hazardous Secondary Material Indicator:	NN
Sub-Part K Indicator:	Not reported
Commercial TSD Indicator:	No
Treatment Storage and Disposal Type:	Not reported
2018 GPRA Permit Baseline:	Not on the Baseline
2018 GPRA Renewals Baseline:	Not on the Baseline
Permit Renewals Workload Universe:	Not reported
Permit Workload Universe:	Not reported
Permit Progress Universe:	Not reported
Post-Closure Workload Universe:	Not reported
Closure Workload Universe:	Not reported
202 GPRA Corrective Action Baseline:	No
Corrective Action Workload Universe:	No
Subject to Corrective Action Universe:	No
Non-TSDFs Where RCRA CA has Been Imposed Universe:	No
TSDFs Potentially Subject to CA Under 3004 (u)/(v) Universe:	No

Map ID
Direction
Distance
Elevation

MAP FINDINGS

Site

Database(s)

EDR ID Number
EPA ID Number

NORTH COUNTIES FREIGHT LINES (Continued)

1000405667

TSDFs Only Subject to CA under Discretionary Auth Universe: No
Corrective Action Priority Ranking: No NCAPS ranking
Environmental Control Indicator: No
Institutional Control Indicator: No
Human Exposure Controls Indicator: N/A
Groundwater Controls Indicator: N/A
Operating TSDF Universe: Not reported
Full Enforcement Universe: Not reported
Significant Non-Complier Universe: No
Unaddressed Significant Non-Complier Universe: No
Addressed Significant Non-Complier Universe: No
Significant Non-Complier With a Compliance Schedule Universe: No
Financial Assurance Required: Not reported
Handler Date of Last Change: 20180509
Recognized Trader-Importer: No
Recognized Trader-Exporter: No
Importer of Spent Lead Acid Batteries: No
Exporter of Spent Lead Acid Batteries: No
Recycler Activity Without Storage: No
Manifest Broker: No
Sub-Part P Indicator: No

Handler - Owner Operator:

Owner/Operator Indicator: Owner
Owner/Operator Name: NORTH COUNTIES FREIGHT LINES
Legal Status: Private
Date Became Current: 19960502
Date Ended Current: Not reported
Owner/Operator Address: 1528 9TH ST
Owner/Operator City,State,Zip: MARYSVILLE, WA 98270
Owner/Operator Telephone: 000-000-0000
Owner/Operator Telephone Ext: Not reported
Owner/Operator Fax: Not reported
Owner/Operator Email: Not reported

Owner/Operator Indicator: Operator
Owner/Operator Name: NORTH COUNTIES FREIGHT LINES
Legal Status: Private
Date Became Current: Not reported
Date Ended Current: Not reported
Owner/Operator Address: 1528 9TH ST
Owner/Operator City,State,Zip: MARYSVILLE, WA 98270-4615
Owner/Operator Telephone: 000-000-0000
Owner/Operator Telephone Ext: Not reported
Owner/Operator Fax: Not reported
Owner/Operator Email: Not reported

Owner/Operator Indicator: Owner
Owner/Operator Name: NORTH COUNTIES FREIGHT LINES
Legal Status: Private
Date Became Current: Not reported
Date Ended Current: Not reported
Owner/Operator Address: 1528 9TH ST
Owner/Operator City,State,Zip: MARYSVILLE, WA 98270
Owner/Operator Telephone: 000-000-0000
Owner/Operator Telephone Ext: Not reported

Map ID
Direction
Distance
Elevation

MAP FINDINGS

Site

Database(s)

EDR ID Number
EPA ID Number

NORTH COUNTIES FREIGHT LINES (Continued)

1000405667

Owner/Operator Fax:	Not reported
Owner/Operator Email:	Not reported
Owner/Operator Indicator:	Operator
Owner/Operator Name:	NORTH COUNTIES FREIGHT LINES
Legal Status:	Private
Date Became Current:	Not reported
Date Ended Current:	Not reported
Owner/Operator Address:	1528 9TH ST
Owner/Operator City,State,Zip:	MARYSVILLE, WA 98270
Owner/Operator Telephone:	000-000-0000
Owner/Operator Telephone Ext:	Not reported
Owner/Operator Fax:	Not reported
Owner/Operator Email:	Not reported
Owner/Operator Indicator:	Operator
Owner/Operator Name:	NORTH COUNTIES FREIGHT LINES
Legal Status:	Private
Date Became Current:	Not reported
Date Ended Current:	Not reported
Owner/Operator Address:	1528 9TH ST
Owner/Operator City,State,Zip:	MARYSVILLE, WA 98270
Owner/Operator Telephone:	000-000-0000
Owner/Operator Telephone Ext:	Not reported
Owner/Operator Fax:	Not reported
Owner/Operator Email:	Not reported
Owner/Operator Indicator:	Owner
Owner/Operator Name:	NORTH COUNTIES FREIGHT LINES
Legal Status:	Private
Date Became Current:	19960502
Date Ended Current:	Not reported
Owner/Operator Address:	1528 9TH ST
Owner/Operator City,State,Zip:	MARYSVILLE, WA 98270
Owner/Operator Telephone:	000-000-0000
Owner/Operator Telephone Ext:	Not reported
Owner/Operator Fax:	Not reported
Owner/Operator Email:	Not reported
Owner/Operator Indicator:	Owner
Owner/Operator Name:	SEE PAPER COPY
Legal Status:	Private
Date Became Current:	Not reported
Date Ended Current:	Not reported
Owner/Operator Address:	1528 9TH ST
Owner/Operator City,State,Zip:	MARYSVILLE, WA 98270
Owner/Operator Telephone:	000-000-0000
Owner/Operator Telephone Ext:	Not reported
Owner/Operator Fax:	Not reported
Owner/Operator Email:	Not reported
Owner/Operator Indicator:	Owner
Owner/Operator Name:	NORTH COUNTIES FREIGHT LINES
Legal Status:	Private
Date Became Current:	Not reported
Date Ended Current:	Not reported
Owner/Operator Address:	1528 9TH ST

Map ID
Direction
Distance
Elevation

MAP FINDINGS

Site

Database(s)

EDR ID Number
EPA ID Number

NORTH COUNTIES FREIGHT LINES (Continued)

1000405667

Owner/Operator City,State,Zip: MARYSVILLE, WA 98270
Owner/Operator Telephone: 000-000-0000
Owner/Operator Telephone Ext: Not reported
Owner/Operator Fax: Not reported
Owner/Operator Email: Not reported

Historic Generators:

Receive Date: 19850402
Handler Name: NORTH COUNTIES FREIGHT LINES
Federal Waste Generator Description: Not a generator, verified
State District Owner: WA
Large Quantity Handler of Universal Waste: No
Recognized Trader Importer: No
Recognized Trader Exporter: No
Spent Lead Acid Battery Importer: No
Spent Lead Acid Battery Exporter: No
Current Record: No
Non Storage Recycler Activity: Not reported
Electronic Manifest Broker: Not reported

Receive Date: 19850403
Handler Name: NORTH COUNTIES FREIGHT LINES
Federal Waste Generator Description: Not a generator, verified
State District Owner: WA
Large Quantity Handler of Universal Waste: No
Recognized Trader Importer: No
Recognized Trader Exporter: No
Spent Lead Acid Battery Importer: No
Spent Lead Acid Battery Exporter: No
Current Record: Yes
Non Storage Recycler Activity: Not reported
Electronic Manifest Broker: Not reported

Receive Date: 19850402
Handler Name: NORTH COUNTIES FREIGHT LINES
Federal Waste Generator Description: Not a generator, verified
State District Owner: WA
Large Quantity Handler of Universal Waste: No
Recognized Trader Importer: No
Recognized Trader Exporter: No
Spent Lead Acid Battery Importer: No
Spent Lead Acid Battery Exporter: No
Current Record: No
Non Storage Recycler Activity: Not reported
Electronic Manifest Broker: Not reported

List of NAICS Codes and Descriptions:

NAICS Code: 48411
NAICS Description: GENERAL FREIGHT TRUCKING, LOCAL

Facility Has Received Notices of Violations:

Violations: No Violations Found

Evaluation Action Summary:

Evaluations: No Evaluations Found

Map ID
Direction
Distance
Elevation

MAP FINDINGS

Site

Database(s)

EDR ID Number
EPA ID Number

NORTH COUNTIES FREIGHT LINES (Continued)

1000405667

FINDS:

Registry ID: 110005319814

Click Here:

Environmental Interest/Information System:

RCRAInfo is a national information system that supports the Resource Conservation and Recovery Act (RCRA) program through the tracking of events and activities related to facilities that generate, transport, and treat, store, or dispose of hazardous waste. RCRAInfo allows RCRA program staff to track the notification, permit, compliance, and corrective action activities required under RCRA.

[Click this hyperlink](#) while viewing on your computer to access additional FINDS: detail in the EDR Site Report.

ECHO:

Envid: 1000405667
Registry ID: 110005319814
DFR URL: <http://echo.epa.gov/detailed-facility-report?fid=110005319814>
Name: NORTH COUNTIES FREIGHT LINES
Address: 1528 9TH ST
City,State,Zip: MARYSVILLE, WA 98270

132 STRYKER BROS AUTOMOTIVE
NNE 1036 CEDAR AVE
1/4-1/2 MARYSVILLE, WA 98270
0.412 mi.
2175 ft.

WA ALLSITES 1000660253
RCRA NonGen / NLR WAD988499364
FINDS
ECHO
WA MANIFEST

Actual:
32 ft.

ALLSITES:

Name: STRYKER BROS AUTOMOTIVE
Facility Id: 78563177

Focus Map:
4

Interaction: 64671
Interaction 1: I
Interaction 2: HWG
Ecology Program: HAZWASTE
Program Data: TURBOWASTE
Facility Alt.: Not reported
Program ID: WAD988499364
Date Interaction: 1991-12-31 00:00:00
Date Interaction 3: Hazardous Waste Generator
Latitude: 48.057184341999999
Longitude: -122.180495021

RCRA NonGen / NLR:

Date Form Received by Agency: 20060314
Handler Name: STRYKER BROS AUTOMOTIVE
Handler Address: 1036 CEDAR AVE
Handler City,State,Zip: MARYSVILLE, WA 98270
EPA ID: WAD988499364
Contact Name: STEPHEN JOHNSON
Contact Address: 1036 CEDAR AVE
Contact City,State,Zip: MARYSVILLE, WA 98270
Contact Telephone: 360-659-8033
Contact Fax: Not reported

Map ID
 Direction
 Distance
 Elevation

MAP FINDINGS

Site

Database(s)

EDR ID Number
 EPA ID Number

STRYKER BROS AUTOMOTIVE (Continued)

1000660253

Contact Email:	STRYKERBRO@AOL.COM
Contact Title:	Not reported
EPA Region:	10
Land Type:	Private
Federal Waste Generator Description:	Not a generator, verified
Non-Notifier:	Not reported
Biennial Report Cycle:	Not reported
Accessibility:	Not reported
Active Site Indicator:	Not reported
State District Owner:	WA
State District:	NWRO
Mailing Address:	1036 CEDAR AVE
Mailing City, State, Zip:	MARYSVILLE, WA 98270
Owner Name:	S B AUTO INC
Owner Type:	Private
Operator Name:	JOHNSON, STEPHEN
Operator Type:	Private
Short-Term Generator Activity:	No
Importer Activity:	No
Mixed Waste Generator:	No
Transporter Activity:	No
Transfer Facility Activity:	No
Recycler Activity with Storage:	No
Small Quantity On-Site Burner Exemption:	No
Smelting Melting and Refining Furnace Exemption:	No
Underground Injection Control:	No
Off-Site Waste Receipt:	No
Universal Waste Indicator:	No
Universal Waste Destination Facility:	No
Federal Universal Waste:	No
Active Site Fed-Reg Treatment Storage and Disposal Facility:	Not reported
Active Site Converter Treatment storage and Disposal Facility:	Not reported
Active Site State-Reg Treatment Storage and Disposal Facility:	Not reported
Active Site State-Reg Handler:	---
Federal Facility Indicator:	Not reported
Hazardous Secondary Material Indicator:	NN
Sub-Part K Indicator:	Not reported
Commercial TSD Indicator:	No
Treatment Storage and Disposal Type:	Not reported
2018 GPRA Permit Baseline:	Not on the Baseline
2018 GPRA Renewals Baseline:	Not on the Baseline
Permit Renewals Workload Universe:	Not reported
Permit Workload Universe:	Not reported
Permit Progress Universe:	Not reported
Post-Closure Workload Universe:	Not reported
Closure Workload Universe:	Not reported
202 GPRA Corrective Action Baseline:	No
Corrective Action Workload Universe:	No
Subject to Corrective Action Universe:	No
Non-TSDFs Where RCRA CA has Been Imposed Universe:	No
TSDFs Potentially Subject to CA Under 3004 (u)/(v) Universe:	No
TSDFs Only Subject to CA under Discretionary Auth Universe:	No
Corrective Action Priority Ranking:	No NCAPS ranking
Environmental Control Indicator:	No
Institutional Control Indicator:	No
Human Exposure Controls Indicator:	N/A
Groundwater Controls Indicator:	N/A

Map ID
Direction
Distance
Elevation

MAP FINDINGS

Site

Database(s)

EDR ID Number
EPA ID Number

STRYKER BROS AUTOMOTIVE (Continued)

1000660253

Operating TSDF Universe:	Not reported
Full Enforcement Universe:	Not reported
Significant Non-Complier Universe:	No
Unaddressed Significant Non-Complier Universe:	No
Addressed Significant Non-Complier Universe:	No
Significant Non-Complier With a Compliance Schedule Universe:	No
Financial Assurance Required:	Not reported
Handler Date of Last Change:	20180510
Recognized Trader-Importer:	No
Recognized Trader-Exporter:	No
Importer of Spent Lead Acid Batteries:	No
Exporter of Spent Lead Acid Batteries:	No
Recycler Activity Without Storage:	No
Manifest Broker:	No
Sub-Part P Indicator:	No

Biennial: List of Years

Year: 2005

[Click Here for Biennial Reporting System Data:](#)

Year: 2003

[Click Here for Biennial Reporting System Data:](#)

Handler - Owner Operator:

Owner/Operator Indicator:	Owner
Owner/Operator Name:	STRYKER, MIK MELODY
Legal Status:	Private
Date Became Current:	Not reported
Date Ended Current:	Not reported
Owner/Operator Address:	15574 SPACE MURALS LANE
Owner/Operator City,State,Zip:	LAS CRUCES, NM 88011
Owner/Operator Telephone:	505-571-1390
Owner/Operator Telephone Ext:	Not reported
Owner/Operator Fax:	Not reported
Owner/Operator Email:	Not reported

Owner/Operator Indicator:	Owner
Owner/Operator Name:	STRYKER BROS AUTOMOTIVE INC
Legal Status:	Private
Date Became Current:	19960904
Date Ended Current:	Not reported
Owner/Operator Address:	1036 CEDAR AVE
Owner/Operator City,State,Zip:	MARYSVILLE, WA 98270
Owner/Operator Telephone:	360-659-8033
Owner/Operator Telephone Ext:	Not reported
Owner/Operator Fax:	Not reported
Owner/Operator Email:	Not reported

Owner/Operator Indicator:	Owner
Owner/Operator Name:	STRYKER, MIK MELODY
Legal Status:	Private
Date Became Current:	Not reported
Date Ended Current:	Not reported
Owner/Operator Address:	14022 92ND PL
Owner/Operator City,State,Zip:	BOTHELL, WA 98011

Map ID
Direction
Distance
Elevation

MAP FINDINGS

Site

Database(s)

EDR ID Number
EPA ID Number

STRYKER BROS AUTOMOTIVE (Continued)

1000660253

Owner/Operator Telephone:	360-659-8033
Owner/Operator Telephone Ext:	Not reported
Owner/Operator Fax:	Not reported
Owner/Operator Email:	Not reported
Owner/Operator Indicator:	Operator
Owner/Operator Name:	STEPHEN JOHNSON
Legal Status:	Private
Date Became Current:	20030301
Date Ended Current:	Not reported
Owner/Operator Address:	1036 CEDAR AVE
Owner/Operator City,State,Zip:	MARYSVILLE, WA 98270-4233
Owner/Operator Telephone:	Not reported
Owner/Operator Telephone Ext:	Not reported
Owner/Operator Fax:	Not reported
Owner/Operator Email:	Not reported
Owner/Operator Indicator:	Owner
Owner/Operator Name:	STRYKER BROS AUTOMOTIVE INC
Legal Status:	Private
Date Became Current:	19960904
Date Ended Current:	Not reported
Owner/Operator Address:	1036 CEDAR AVE
Owner/Operator City,State,Zip:	MARYSVILLE, WA 98270
Owner/Operator Telephone:	360-659-8033
Owner/Operator Telephone Ext:	Not reported
Owner/Operator Fax:	Not reported
Owner/Operator Email:	Not reported
Owner/Operator Indicator:	Owner
Owner/Operator Name:	S B AUTO INC
Legal Status:	Private
Date Became Current:	20030301
Date Ended Current:	Not reported
Owner/Operator Address:	1036 CEDAR AVE
Owner/Operator City,State,Zip:	MARYSVILLE, WA 98270
Owner/Operator Telephone:	360-659-8033
Owner/Operator Telephone Ext:	Not reported
Owner/Operator Fax:	Not reported
Owner/Operator Email:	Not reported
Owner/Operator Indicator:	Owner
Owner/Operator Name:	S B AUTO INC
Legal Status:	Private
Date Became Current:	20030301
Date Ended Current:	Not reported
Owner/Operator Address:	1036 CEDAR AVE
Owner/Operator City,State,Zip:	MARYSVILLE, WA 98270-4233
Owner/Operator Telephone:	Not reported
Owner/Operator Telephone Ext:	Not reported
Owner/Operator Fax:	Not reported
Owner/Operator Email:	Not reported
Owner/Operator Indicator:	Operator
Owner/Operator Name:	STEPHEN J
Legal Status:	Private
Date Became Current:	20030301

Map ID
Direction
Distance
Elevation

MAP FINDINGS

Site

Database(s)

EDR ID Number
EPA ID Number

STRYKER BROS AUTOMOTIVE (Continued)

1000660253

Date Ended Current: Not reported
Owner/Operator Address: 1036 CEDAR AVE
Owner/Operator City,State,Zip: MARYSVILLE, WA 98270-4233
Owner/Operator Telephone: 360-659-8033
Owner/Operator Telephone Ext: Not reported
Owner/Operator Fax: Not reported
Owner/Operator Email: Not reported

Owner/Operator Indicator: Operator
Owner/Operator Name: JOHNSON, STEPHEN
Legal Status: Private
Date Became Current: Not reported
Date Ended Current: Not reported
Owner/Operator Address: 1036 CEDAR AVE
Owner/Operator City,State,Zip: MARYSVILLE, WA 98270
Owner/Operator Telephone: 360-659-8033
Owner/Operator Telephone Ext: Not reported
Owner/Operator Fax: Not reported
Owner/Operator Email: Not reported

Owner/Operator Indicator: Operator
Owner/Operator Name: STRYKER BROS AUTOMOTIVE
Legal Status: Private
Date Became Current: Not reported
Date Ended Current: Not reported
Owner/Operator Address: 1036 CEDAR AVE
Owner/Operator City,State,Zip: MARYSVILLE, WA 98270
Owner/Operator Telephone: 000-000-0000
Owner/Operator Telephone Ext: Not reported
Owner/Operator Fax: Not reported
Owner/Operator Email: Not reported

Owner/Operator Indicator: Owner
Owner/Operator Name: STRYKER, MIK MELODY
Legal Status: Private
Date Became Current: Not reported
Date Ended Current: Not reported
Owner/Operator Address: 14022 92ND PL
Owner/Operator City,State,Zip: BOTHELL, WA 98011
Owner/Operator Telephone: 360-659-8033
Owner/Operator Telephone Ext: Not reported
Owner/Operator Fax: Not reported
Owner/Operator Email: Not reported

Owner/Operator Indicator: Owner
Owner/Operator Name: STRYKER, MIK MELODY
Legal Status: Private
Date Became Current: Not reported
Date Ended Current: Not reported
Owner/Operator Address: 14022 92ND PL
Owner/Operator City,State,Zip: BOTHELL, WA 98011
Owner/Operator Telephone: 360-659-8033
Owner/Operator Telephone Ext: Not reported
Owner/Operator Fax: Not reported
Owner/Operator Email: Not reported

Owner/Operator Indicator: Operator

Map ID
Direction
Distance
Elevation

MAP FINDINGS

Site

Database(s)

EDR ID Number
EPA ID Number

STRYKER BROS AUTOMOTIVE (Continued)

1000660253

Owner/Operator Name:	STRYKER, MELODY
Legal Status:	Private
Date Became Current:	Not reported
Date Ended Current:	Not reported
Owner/Operator Address:	1036 CEDAR AVE
Owner/Operator City,State,Zip:	MARYSVILLE, WA 98270
Owner/Operator Telephone:	360-659-8033
Owner/Operator Telephone Ext:	Not reported
Owner/Operator Fax:	Not reported
Owner/Operator Email:	Not reported
Owner/Operator Indicator:	Owner
Owner/Operator Name:	STRYKER, MIK MELODY
Legal Status:	Private
Date Became Current:	Not reported
Date Ended Current:	Not reported
Owner/Operator Address:	14022 92ND PL
Owner/Operator City,State,Zip:	BOTHELL, WA 98011
Owner/Operator Telephone:	360-659-8033
Owner/Operator Telephone Ext:	Not reported
Owner/Operator Fax:	Not reported
Owner/Operator Email:	Not reported
Owner/Operator Indicator:	Operator
Owner/Operator Name:	JOHNSON, STEPHEN
Legal Status:	Private
Date Became Current:	Not reported
Date Ended Current:	Not reported
Owner/Operator Address:	1036 CEDAR AVE
Owner/Operator City,State,Zip:	MARYSVILLE, WA 98270
Owner/Operator Telephone:	360-659-8033
Owner/Operator Telephone Ext:	Not reported
Owner/Operator Fax:	Not reported
Owner/Operator Email:	Not reported
Owner/Operator Indicator:	Owner
Owner/Operator Name:	STRYKER BROS AUTOMOTIVE
Legal Status:	Private
Date Became Current:	Not reported
Date Ended Current:	Not reported
Owner/Operator Address:	1036 CEDAR AVE
Owner/Operator City,State,Zip:	MARYSVILLE, WA 98270
Owner/Operator Telephone:	000-000-0000
Owner/Operator Telephone Ext:	Not reported
Owner/Operator Fax:	Not reported
Owner/Operator Email:	Not reported
Owner/Operator Indicator:	Owner
Owner/Operator Name:	STRYKER BROS AUTOMOTIVE
Legal Status:	Private
Date Became Current:	Not reported
Date Ended Current:	Not reported
Owner/Operator Address:	1036 CEDAR AVE
Owner/Operator City,State,Zip:	MARYSVILLE, WA 98270
Owner/Operator Telephone:	000-000-0000
Owner/Operator Telephone Ext:	Not reported
Owner/Operator Fax:	Not reported

Map ID
Direction
Distance
Elevation

MAP FINDINGS

Site

Database(s)

EDR ID Number
EPA ID Number

STRYKER BROS AUTOMOTIVE (Continued)

1000660253

Owner/Operator Email:	Not reported
Owner/Operator Indicator:	Operator
Owner/Operator Name:	STRYKER, MELODY
Legal Status:	Private
Date Became Current:	Not reported
Date Ended Current:	Not reported
Owner/Operator Address:	1036 CEDAR AVE
Owner/Operator City,State,Zip:	MARYSVILLE, WA 98270
Owner/Operator Telephone:	360-659-8033
Owner/Operator Telephone Ext:	Not reported
Owner/Operator Fax:	Not reported
Owner/Operator Email:	Not reported
Owner/Operator Indicator:	Owner
Owner/Operator Name:	STRYKER BROS AUTOMOTIVE
Legal Status:	Private
Date Became Current:	Not reported
Date Ended Current:	Not reported
Owner/Operator Address:	1036 CEDAR AVE
Owner/Operator City,State,Zip:	MARYSVILLE, WA 98270
Owner/Operator Telephone:	000-000-0000
Owner/Operator Telephone Ext:	Not reported
Owner/Operator Fax:	Not reported
Owner/Operator Email:	Not reported
Owner/Operator Indicator:	Operator
Owner/Operator Name:	STEPHEN JOHNSON
Legal Status:	Private
Date Became Current:	20030301
Date Ended Current:	Not reported
Owner/Operator Address:	1036 CEDAR AVE
Owner/Operator City,State,Zip:	MARYSVILLE, WA 98270-4233
Owner/Operator Telephone:	Not reported
Owner/Operator Telephone Ext:	Not reported
Owner/Operator Fax:	Not reported
Owner/Operator Email:	Not reported
Owner/Operator Indicator:	Owner
Owner/Operator Name:	STRYKER BROS AUTOMOTIVE
Legal Status:	Private
Date Became Current:	Not reported
Date Ended Current:	Not reported
Owner/Operator Address:	1036 CEDAR AVE
Owner/Operator City,State,Zip:	MARYSVILLE, WA 98270
Owner/Operator Telephone:	000-000-0000
Owner/Operator Telephone Ext:	Not reported
Owner/Operator Fax:	Not reported
Owner/Operator Email:	Not reported
Owner/Operator Indicator:	Owner
Owner/Operator Name:	STRYKER BROS AUTOMOTIVE
Legal Status:	Private
Date Became Current:	Not reported
Date Ended Current:	Not reported
Owner/Operator Address:	1036 CEDAR AVE
Owner/Operator City,State,Zip:	MARYSVILLE, WA 98270

Map ID
Direction
Distance
Elevation

MAP FINDINGS

Site

Database(s)

EDR ID Number
EPA ID Number

STRYKER BROS AUTOMOTIVE (Continued)

1000660253

Owner/Operator Telephone:	000-000-0000
Owner/Operator Telephone Ext:	Not reported
Owner/Operator Fax:	Not reported
Owner/Operator Email:	Not reported
Owner/Operator Indicator:	Owner
Owner/Operator Name:	STRYKER BROS AUTOMOTIVE INC
Legal Status:	Private
Date Became Current:	19960904
Date Ended Current:	Not reported
Owner/Operator Address:	1036 CEDAR AVE
Owner/Operator City,State,Zip:	MARYSVILLE, WA 98270
Owner/Operator Telephone:	360-659-8033
Owner/Operator Telephone Ext:	Not reported
Owner/Operator Fax:	Not reported
Owner/Operator Email:	Not reported
Owner/Operator Indicator:	Owner
Owner/Operator Name:	S B AUTO INC
Legal Status:	Private
Date Became Current:	20030301
Date Ended Current:	Not reported
Owner/Operator Address:	1036 CEDAR AVE
Owner/Operator City,State,Zip:	MARYSVILLE, WA 98270
Owner/Operator Telephone:	360-659-8033
Owner/Operator Telephone Ext:	Not reported
Owner/Operator Fax:	Not reported
Owner/Operator Email:	Not reported
Owner/Operator Indicator:	Owner
Owner/Operator Name:	S B AUTO INC
Legal Status:	Private
Date Became Current:	20030301
Date Ended Current:	Not reported
Owner/Operator Address:	1036 CEDAR AVE
Owner/Operator City,State,Zip:	MARYSVILLE, WA 98270
Owner/Operator Telephone:	360-659-8033
Owner/Operator Telephone Ext:	Not reported
Owner/Operator Fax:	Not reported
Owner/Operator Email:	Not reported
Owner/Operator Indicator:	Operator
Owner/Operator Name:	STRYKER BROS AUTOMOTIVE
Legal Status:	Private
Date Became Current:	Not reported
Date Ended Current:	Not reported
Owner/Operator Address:	1036 CEDAR AVE
Owner/Operator City,State,Zip:	MARYSVILLE, WA 98270
Owner/Operator Telephone:	000-000-0000
Owner/Operator Telephone Ext:	Not reported
Owner/Operator Fax:	Not reported
Owner/Operator Email:	Not reported
Owner/Operator Indicator:	Owner
Owner/Operator Name:	STRYKER BROS AUTOMOTIVE INC
Legal Status:	Private
Date Became Current:	19960904

Map ID
Direction
Distance
Elevation

MAP FINDINGS

Site

Database(s)

EDR ID Number
EPA ID Number

STRYKER BROS AUTOMOTIVE (Continued)

1000660253

Date Ended Current:	Not reported
Owner/Operator Address:	1036 CEDAR AVE
Owner/Operator City,State,Zip:	MARYSVILLE, WA 98270
Owner/Operator Telephone:	360-659-8033
Owner/Operator Telephone Ext:	Not reported
Owner/Operator Fax:	Not reported
Owner/Operator Email:	Not reported
Owner/Operator Indicator:	Owner
Owner/Operator Name:	S B AUTO INC
Legal Status:	Private
Date Became Current:	20030301
Date Ended Current:	Not reported
Owner/Operator Address:	1036 CEDAR AVE
Owner/Operator City,State,Zip:	MARYSVILLE, WA 98270
Owner/Operator Telephone:	360-659-8033
Owner/Operator Telephone Ext:	Not reported
Owner/Operator Fax:	Not reported
Owner/Operator Email:	Not reported
Owner/Operator Indicator:	Owner
Owner/Operator Name:	STRYKER, MIK & MELODY
Legal Status:	Private
Date Became Current:	Not reported
Date Ended Current:	Not reported
Owner/Operator Address:	15574 SPACE MURALS LANE
Owner/Operator City,State,Zip:	LAS CRUCES, NM 88011
Owner/Operator Telephone:	505-571-1390
Owner/Operator Telephone Ext:	Not reported
Owner/Operator Fax:	Not reported
Owner/Operator Email:	Not reported
Owner/Operator Indicator:	Owner
Owner/Operator Name:	S B AUTO INC S
Legal Status:	Private
Date Became Current:	20030301
Date Ended Current:	Not reported
Owner/Operator Address:	1036 CEDAR AVE
Owner/Operator City,State,Zip:	MARYSVILLE, WA 98270-4233
Owner/Operator Telephone:	360-659-8033
Owner/Operator Telephone Ext:	Not reported
Owner/Operator Fax:	Not reported
Owner/Operator Email:	Not reported
Owner/Operator Indicator:	Owner
Owner/Operator Name:	STRYKER BROS AUTOMOTIVE
Legal Status:	Private
Date Became Current:	Not reported
Date Ended Current:	Not reported
Owner/Operator Address:	1036 CEDAR AVE
Owner/Operator City,State,Zip:	MARYSVILLE, WA 98270
Owner/Operator Telephone:	000-000-0000
Owner/Operator Telephone Ext:	Not reported
Owner/Operator Fax:	Not reported
Owner/Operator Email:	Not reported
Owner/Operator Indicator:	Owner

Map ID
Direction
Distance
Elevation

MAP FINDINGS

Site

Database(s)

EDR ID Number
EPA ID Number

STRYKER BROS AUTOMOTIVE (Continued)

1000660253

Owner/Operator Name: STRYKER BROS AUTOMOTIVE INC
Legal Status: Private
Date Became Current: 19960904
Date Ended Current: Not reported
Owner/Operator Address: 1036 CEDAR AVE
Owner/Operator City,State,Zip: MARYSVILLE, WA 98270
Owner/Operator Telephone: 360-659-8033
Owner/Operator Telephone Ext: Not reported
Owner/Operator Fax: Not reported
Owner/Operator Email: Not reported

Owner/Operator Indicator: Operator
Owner/Operator Name: STRYKER, MELODY
Legal Status: Private
Date Became Current: Not reported
Date Ended Current: Not reported
Owner/Operator Address: 1036 CEDAR AVE
Owner/Operator City,State,Zip: MARYSVILLE, WA 98270
Owner/Operator Telephone: 360-659-8033
Owner/Operator Telephone Ext: Not reported
Owner/Operator Fax: Not reported
Owner/Operator Email: Not reported

Owner/Operator Indicator: Owner
Owner/Operator Name: STRYKER BROS AUTOMOTIVE INC
Legal Status: Private
Date Became Current: 19960904
Date Ended Current: Not reported
Owner/Operator Address: 1036 CEDAR AVE
Owner/Operator City,State,Zip: MARYSVILLE, WA 98270
Owner/Operator Telephone: 360-659-8033
Owner/Operator Telephone Ext: Not reported
Owner/Operator Fax: Not reported
Owner/Operator Email: Not reported

Owner/Operator Indicator: Owner
Owner/Operator Name: STRYKER BROS AUTOMOTIVE INC
Legal Status: Private
Date Became Current: 19960904
Date Ended Current: Not reported
Owner/Operator Address: 1036 CEDAR AVE
Owner/Operator City,State,Zip: MARYSVILLE, WA 98270
Owner/Operator Telephone: 360-659-8033
Owner/Operator Telephone Ext: Not reported
Owner/Operator Fax: Not reported
Owner/Operator Email: Not reported

Owner/Operator Indicator: Operator
Owner/Operator Name: STRYKER, MELODY
Legal Status: Private
Date Became Current: Not reported
Date Ended Current: Not reported
Owner/Operator Address: 1036 CEDAR AVE
Owner/Operator City,State,Zip: MARYSVILLE, WA 98270
Owner/Operator Telephone: 360-659-8033
Owner/Operator Telephone Ext: Not reported
Owner/Operator Fax: Not reported

Map ID
Direction
Distance
Elevation

MAP FINDINGS

Site

Database(s)

EDR ID Number
EPA ID Number

STRYKER BROS AUTOMOTIVE (Continued)

1000660253

Owner/Operator Email:	Not reported
Owner/Operator Indicator:	Owner
Owner/Operator Name:	STRYKER, MIK MELODY
Legal Status:	Private
Date Became Current:	Not reported
Date Ended Current:	Not reported
Owner/Operator Address:	14022 92ND PL
Owner/Operator City,State,Zip:	BOTHELL, WA 98011
Owner/Operator Telephone:	360-659-8033
Owner/Operator Telephone Ext:	Not reported
Owner/Operator Fax:	Not reported
Owner/Operator Email:	Not reported
Owner/Operator Indicator:	Operator
Owner/Operator Name:	STRYKER, MELODY
Legal Status:	Private
Date Became Current:	Not reported
Date Ended Current:	Not reported
Owner/Operator Address:	1036 CEDAR AVE
Owner/Operator City,State,Zip:	MARYSVILLE, WA 98270
Owner/Operator Telephone:	360-659-8033
Owner/Operator Telephone Ext:	Not reported
Owner/Operator Fax:	Not reported
Owner/Operator Email:	Not reported
Owner/Operator Indicator:	Operator
Owner/Operator Name:	JOHNSON, STEPHEN
Legal Status:	Private
Date Became Current:	Not reported
Date Ended Current:	Not reported
Owner/Operator Address:	1036 CEDAR AVE
Owner/Operator City,State,Zip:	MARYSVILLE, WA 98270
Owner/Operator Telephone:	360-659-8033
Owner/Operator Telephone Ext:	Not reported
Owner/Operator Fax:	Not reported
Owner/Operator Email:	Not reported
Owner/Operator Indicator:	Owner
Owner/Operator Name:	S B AUTO INC
Legal Status:	Private
Date Became Current:	20030301
Date Ended Current:	Not reported
Owner/Operator Address:	1036 CEDAR AVE
Owner/Operator City,State,Zip:	MARYSVILLE, WA 98270-4233
Owner/Operator Telephone:	Not reported
Owner/Operator Telephone Ext:	Not reported
Owner/Operator Fax:	Not reported
Owner/Operator Email:	Not reported
Owner/Operator Indicator:	Operator
Owner/Operator Name:	S B AUTO INC
Legal Status:	Private
Date Became Current:	Not reported
Date Ended Current:	Not reported
Owner/Operator Address:	1036 CEDAR AVE
Owner/Operator City,State,Zip:	MARYSVILLE, WA 98270-4233

Map ID
Direction
Distance
Elevation

MAP FINDINGS

Site

Database(s)

EDR ID Number
EPA ID Number

STRYKER BROS AUTOMOTIVE (Continued)

1000660253

Owner/Operator Telephone:	360-659-8033
Owner/Operator Telephone Ext:	Not reported
Owner/Operator Fax:	Not reported
Owner/Operator Email:	Not reported
Owner/Operator Indicator:	Owner
Owner/Operator Name:	STRYKER BROS AUTOMOTIVE
Legal Status:	Private
Date Became Current:	Not reported
Date Ended Current:	Not reported
Owner/Operator Address:	1036 CEDAR AVE
Owner/Operator City,State,Zip:	MARYSVILLE, WA 98270
Owner/Operator Telephone:	000-000-0000
Owner/Operator Telephone Ext:	Not reported
Owner/Operator Fax:	Not reported
Owner/Operator Email:	Not reported
Owner/Operator Indicator:	Operator
Owner/Operator Name:	STRYKER, MELODY
Legal Status:	Private
Date Became Current:	Not reported
Date Ended Current:	Not reported
Owner/Operator Address:	1036 CEDAR AVE
Owner/Operator City,State,Zip:	MARYSVILLE, WA 98270
Owner/Operator Telephone:	360-659-8033
Owner/Operator Telephone Ext:	Not reported
Owner/Operator Fax:	Not reported
Owner/Operator Email:	Not reported
Owner/Operator Indicator:	Operator
Owner/Operator Name:	STRYKER, MELODY
Legal Status:	Private
Date Became Current:	Not reported
Date Ended Current:	Not reported
Owner/Operator Address:	1036 CEDAR AVE
Owner/Operator City,State,Zip:	MARYSVILLE, WA 98270
Owner/Operator Telephone:	360-659-8033
Owner/Operator Telephone Ext:	Not reported
Owner/Operator Fax:	Not reported
Owner/Operator Email:	Not reported
Owner/Operator Indicator:	Operator
Owner/Operator Name:	JOHNSON, STEPHEN
Legal Status:	Private
Date Became Current:	Not reported
Date Ended Current:	Not reported
Owner/Operator Address:	1036 CEDAR AVE
Owner/Operator City,State,Zip:	MARYSVILLE, WA 98270
Owner/Operator Telephone:	360-659-8033
Owner/Operator Telephone Ext:	Not reported
Owner/Operator Fax:	Not reported
Owner/Operator Email:	Not reported
Owner/Operator Indicator:	Owner
Owner/Operator Name:	STRYKER, MIK MELODY
Legal Status:	Private
Date Became Current:	Not reported

Map ID
Direction
Distance
Elevation

MAP FINDINGS

Site

Database(s)

EDR ID Number
EPA ID Number

STRYKER BROS AUTOMOTIVE (Continued)

1000660253

Date Ended Current: Not reported
Owner/Operator Address: 15574 SPACE MURALS LANE
Owner/Operator City,State,Zip: LAS CRUCES, NM 88011
Owner/Operator Telephone: 505-571-1390
Owner/Operator Telephone Ext: Not reported
Owner/Operator Fax: Not reported
Owner/Operator Email: Not reported

Owner/Operator Indicator: Owner
Owner/Operator Name: STRYKER, MIK MELODY
Legal Status: Private
Date Became Current: Not reported
Date Ended Current: Not reported
Owner/Operator Address: 15574 SPACE MURALS LANE
Owner/Operator City,State,Zip: LAS CRUCES, NM 88011
Owner/Operator Telephone: 505-571-1390
Owner/Operator Telephone Ext: Not reported
Owner/Operator Fax: Not reported
Owner/Operator Email: Not reported

Historic Generators:

Receive Date: 20060313
Handler Name: STRYKER BROS AUTOMOTIVE
Federal Waste Generator Description: Not a generator, verified
State District Owner: WA
Large Quantity Handler of Universal Waste: No
Recognized Trader Importer: No
Recognized Trader Exporter: No
Spent Lead Acid Battery Importer: No
Spent Lead Acid Battery Exporter: No
Current Record: No
Non Storage Recycler Activity: Not reported
Electronic Manifest Broker: Not reported

Receive Date: 20060313
Handler Name: STRYKER BROS AUTOMOTIVE
Federal Waste Generator Description: Not a generator, verified
State District Owner: WA
Large Quantity Handler of Universal Waste: No
Recognized Trader Importer: No
Recognized Trader Exporter: No
Spent Lead Acid Battery Importer: No
Spent Lead Acid Battery Exporter: No
Current Record: No
Non Storage Recycler Activity: Not reported
Electronic Manifest Broker: Not reported

Receive Date: 20060314
Handler Name: STRYKER BROS AUTOMOTIVE
Federal Waste Generator Description: Not a generator, verified
State District Owner: WA
Large Quantity Handler of Universal Waste: No
Recognized Trader Importer: No
Recognized Trader Exporter: No
Spent Lead Acid Battery Importer: No
Spent Lead Acid Battery Exporter: No
Current Record: Yes

Map ID
Direction
Distance
Elevation

MAP FINDINGS

Site

Database(s)

EDR ID Number
EPA ID Number

STRYKER BROS AUTOMOTIVE (Continued)

1000660253

Non Storage Recycler Activity: Not reported
Electronic Manifest Broker: Not reported

Receive Date: 19941231
Handler Name: STRYKER BROS AUTOMOTIVE
Federal Waste Generator Description: Small Quantity Generator
State District Owner: WA
Large Quantity Handler of Universal Waste: No
Recognized Trader Importer: No
Recognized Trader Exporter: No
Spent Lead Acid Battery Importer: No
Spent Lead Acid Battery Exporter: No
Current Record: No
Non Storage Recycler Activity: Not reported
Electronic Manifest Broker: Not reported

Receive Date: 19960229
Handler Name: STRYKER BROS AUTOMOTIVE
Federal Waste Generator Description: Conditionally Exempt Small Quantity Generator
State District Owner: WA
Large Quantity Handler of Universal Waste: No
Recognized Trader Importer: No
Recognized Trader Exporter: No
Spent Lead Acid Battery Importer: No
Spent Lead Acid Battery Exporter: No
Current Record: No
Non Storage Recycler Activity: Not reported
Electronic Manifest Broker: Not reported

Receive Date: 19970225
Handler Name: STRYKER BROS AUTOMOTIVE
Federal Waste Generator Description: Conditionally Exempt Small Quantity Generator
State District Owner: WA
Large Quantity Handler of Universal Waste: No
Recognized Trader Importer: No
Recognized Trader Exporter: No
Spent Lead Acid Battery Importer: No
Spent Lead Acid Battery Exporter: No
Current Record: No
Non Storage Recycler Activity: Not reported
Electronic Manifest Broker: Not reported

Receive Date: 19980219
Handler Name: STRYKER BROS AUTOMOTIVE
Federal Waste Generator Description: Conditionally Exempt Small Quantity Generator
State District Owner: WA
Large Quantity Handler of Universal Waste: No
Recognized Trader Importer: No
Recognized Trader Exporter: No
Spent Lead Acid Battery Importer: No
Spent Lead Acid Battery Exporter: No
Current Record: No
Non Storage Recycler Activity: Not reported
Electronic Manifest Broker: Not reported

Receive Date: 19990219
Handler Name: STRYKER BROS AUTOMOTIVE

Map ID
Direction
Distance
Elevation

MAP FINDINGS

Site

Database(s)

EDR ID Number
EPA ID Number

STRYKER BROS AUTOMOTIVE (Continued)

1000660253

Federal Waste Generator Description: Conditionally Exempt Small Quantity Generator
State District Owner: WA
Large Quantity Handler of Universal Waste: No
Recognized Trader Importer: No
Recognized Trader Exporter: No
Spent Lead Acid Battery Importer: No
Spent Lead Acid Battery Exporter: No
Current Record: No
Non Storage Recycler Activity: Not reported
Electronic Manifest Broker: Not reported

Receive Date: 20000222
Handler Name: STRYKER BROS AUTOMOTIVE
Federal Waste Generator Description: Conditionally Exempt Small Quantity Generator
State District Owner: WA
Large Quantity Handler of Universal Waste: No
Recognized Trader Importer: No
Recognized Trader Exporter: No
Spent Lead Acid Battery Importer: No
Spent Lead Acid Battery Exporter: No
Current Record: No
Non Storage Recycler Activity: Not reported
Electronic Manifest Broker: Not reported

Receive Date: 20010308
Handler Name: STRYKER BROS AUTOMOTIVE
Federal Waste Generator Description: Conditionally Exempt Small Quantity Generator
State District Owner: WA
Large Quantity Handler of Universal Waste: No
Recognized Trader Importer: No
Recognized Trader Exporter: No
Spent Lead Acid Battery Importer: No
Spent Lead Acid Battery Exporter: No
Current Record: No
Non Storage Recycler Activity: Not reported
Electronic Manifest Broker: Not reported

Receive Date: 20020227
Handler Name: STRYKER BROS AUTOMOTIVE
Federal Waste Generator Description: Conditionally Exempt Small Quantity Generator
State District Owner: WA
Large Quantity Handler of Universal Waste: No
Recognized Trader Importer: No
Recognized Trader Exporter: No
Spent Lead Acid Battery Importer: No
Spent Lead Acid Battery Exporter: No
Current Record: No
Non Storage Recycler Activity: Not reported
Electronic Manifest Broker: Not reported

Receive Date: 20030129
Handler Name: STRYKER BROS AUTOMOTIVE
Federal Waste Generator Description: Conditionally Exempt Small Quantity Generator
State District Owner: WA
Large Quantity Handler of Universal Waste: No
Recognized Trader Importer: No
Recognized Trader Exporter: No

Map ID
Direction
Distance
Elevation

MAP FINDINGS

Site

Database(s)

EDR ID Number
EPA ID Number

STRYKER BROS AUTOMOTIVE (Continued)

1000660253

Spent Lead Acid Battery Importer: No
Spent Lead Acid Battery Exporter: No
Current Record: No
Non Storage Recycler Activity: Not reported
Electronic Manifest Broker: Not reported

Receive Date: 20040623
Handler Name: STRYKER BROS AUTOMOTIVE
Federal Waste Generator Description: Conditionally Exempt Small Quantity Generator
State District Owner: WA
Large Quantity Handler of Universal Waste: No
Recognized Trader Importer: No
Recognized Trader Exporter: No
Spent Lead Acid Battery Importer: No
Spent Lead Acid Battery Exporter: No
Current Record: No
Non Storage Recycler Activity: Not reported
Electronic Manifest Broker: Not reported

Receive Date: 20050505
Handler Name: STRYKER BROS AUTOMOTIVE
Federal Waste Generator Description: Conditionally Exempt Small Quantity Generator
State District Owner: WA
Large Quantity Handler of Universal Waste: No
Recognized Trader Importer: No
Recognized Trader Exporter: No
Spent Lead Acid Battery Importer: No
Spent Lead Acid Battery Exporter: No
Current Record: No
Non Storage Recycler Activity: Not reported
Electronic Manifest Broker: Not reported

Receive Date: 20060313
Handler Name: STRYKER BROS AUTOMOTIVE
Federal Waste Generator Description: Conditionally Exempt Small Quantity Generator
State District Owner: WA
Large Quantity Handler of Universal Waste: No
Recognized Trader Importer: No
Recognized Trader Exporter: No
Spent Lead Acid Battery Importer: No
Spent Lead Acid Battery Exporter: No
Current Record: No
Non Storage Recycler Activity: Not reported
Electronic Manifest Broker: Not reported

Receive Date: 20041231
Handler Name: STRYKER BROS AUTOMOTIVE
Federal Waste Generator Description: Not a generator, verified
State District Owner: WA
Large Quantity Handler of Universal Waste: No
Recognized Trader Importer: No
Recognized Trader Exporter: No
Spent Lead Acid Battery Importer: No
Spent Lead Acid Battery Exporter: No
Current Record: No
Non Storage Recycler Activity: Not reported
Electronic Manifest Broker: Not reported

Map ID
Direction
Distance
Elevation

MAP FINDINGS

Site

Database(s)

EDR ID Number
EPA ID Number

STRYKER BROS AUTOMOTIVE (Continued)

1000660253

Receive Date: 20051231
Handler Name: STRYKER BROS AUTOMOTIVE
Federal Waste Generator Description: Not a generator, verified
State District Owner: WA
Large Quantity Handler of Universal Waste: No
Recognized Trader Importer: No
Recognized Trader Exporter: No
Spent Lead Acid Battery Importer: No
Spent Lead Acid Battery Exporter: No
Current Record: No
Non Storage Recycler Activity: Not reported
Electronic Manifest Broker: Not reported

List of NAICS Codes and Descriptions:

NAICS Code: 811111
NAICS Description: GENERAL AUTOMOTIVE REPAIR

Facility Has Received Notices of Violation:

Found Violation: No
Agency Which Determined Violation: Not reported
Violation Short Description: Not reported
Date Violation was Determined: Not reported
Actual Return to Compliance Date: Not reported
Return to Compliance Qualifier: Not reported
Violation Responsible Agency: Not reported
Scheduled Compliance Date: Not reported
Enforcement Identifier: Not reported
Date of Enforcement Action: Not reported
Enforcement Responsible Agency: Not reported
Enforcement Docket Number: Not reported
Enforcement Attorney: Not reported
Corrective Action Component: Not reported
Appeal Initiated Date: Not reported
Appeal Resolution Date: Not reported
Disposition Status Date: Not reported
Disposition Status: Not reported
Disposition Status Description: Not reported
Consent/Final Order Sequence Number: Not reported
Consent/Final Order Respondent Name: Not reported
Consent/Final Order Lead Agency: Not reported
Enforcement Type: Not reported
Enforcement Responsible Person: Not reported
Enforcement Responsible Sub-Organization: Not reported
SEP Sequence Number: Not reported
SEP Expenditure Amount: Not reported
SEP Scheduled Completion Date: Not reported
SEP Actual Date: Not reported
SEP Defaulted Date: Not reported
SEP Type: Not reported
SEP Type Description: Not reported
Proposed Amount: Not reported
Final Monetary Amount: Not reported
Paid Amount: Not reported
Final Count: Not reported
Final Amount: Not reported

Map ID
Direction
Distance
Elevation

MAP FINDINGS

Site

Database(s)

EDR ID Number
EPA ID Number

STRYKER BROS AUTOMOTIVE (Continued)

1000660253

Evaluation Action Summary:

Evaluation Date:	19920415
Evaluation Responsible Agency:	State
Found Violation:	No
Evaluation Type Description:	COMPLIANCE ASSISTANCE VISIT
Evaluation Responsible Person Identifier:	WALDA
Evaluation Responsible Sub-Organization:	NW
Actual Return to Compliance Date:	Not reported
Scheduled Compliance Date:	Not reported
Date of Request:	Not reported
Date Response Received:	Not reported
Request Agency:	Not reported
Former Citation:	Not reported

FINDS:

Registry ID: 110070746503

Click Here:

Environmental Interest/Information System:

HAZARDOUS WASTE BIENNIAL REPORTER

Registry ID: 110005370730

Click Here:

Environmental Interest/Information System:

Washington Facility / Site Identification System (WA-FSIS) provides a means to query and display data maintained by the Washington Department of Ecology. This system contains key information for each facility/site that is currently, or has been, of interest to the Air Quality, Dam Safety, Hazardous Waste, Toxics Cleanup, and Water Quality Programs.

RCRAInfo is a national information system that supports the Resource Conservation and Recovery Act (RCRA) program through the tracking of events and activities related to facilities that generate, transport, and treat, store, or dispose of hazardous waste. RCRAInfo allows RCRA program staff to track the notification, permit, compliance, and corrective action activities required under RCRA.

[Click this hyperlink](#) while viewing on your computer to access additional FINDS: detail in the EDR Site Report.

ECHO:

Envid:	1000660253
Registry ID:	110005370730
DFR URL:	http://echo.epa.gov/detailed-facility-report?fid=110005370730
Name:	STRYKER BROS AUTOMOTIVE
Address:	1036 CEDAR AVE
City,State,Zip:	MARYSVILLE, WA 98270

WA MANIFEST:

Name:	STRYKER BROS AUTOMOTIVE
Address:	1036 CEDAR AVE
City,State,Zip:	MARYSVILLE, WA 98270-4233
Facility Address 2:	Not reported
Facility ID:	78563177

Map ID
Direction
Distance
Elevation

MAP FINDINGS

Site

Database(s)

EDR ID Number
EPA ID Number

STRYKER BROS AUTOMOTIVE (Continued)

1000660253

EPA ID:	WAD988499364
NAICS:	811111
State Waste Code Desc:	Not reported
Federal Waste Code Desc:	Not reported
Form Comm:	Not reported
Data Year:	Not reported
Permit by Rule:	No
Mailing Address 2:	Not reported
Treatment by Generator:	No
Mixed Radioactive Waste:	No
Importer of Hazardous Waste:	No
Immediate Recycler:	No
Treatment/Storage/Disposal/Recycling Facility:	No
Generator of Dangerous Fuel Waste:	No
Generator Marketing to Burner:	No
Other Marketers (i.e., blender, distributor, etc.):	No
Utility Boiler Burner:	No
Industry Boiler Burner:	No
Industrial Furnace:	No
Smelter Defferal:	No
Universal Waste:	Not reported
Off-Specification:	Not reported
LN Address 2:	Not reported
Tax Reg #:	602244564
Business Type:	Auto Repair
Mail Name:	S B Auto Inc
Mailing Address:	1036 CEDAR AVE
Mailing City,State,Zip:	MARYSVILLE, WA 98270-4233
Legal Organization Name:	S B Auto Inc
Legal Organization Type:	Private
Legal Contact:	Not reported
Legal Address:	1036 CEDAR AVE
Legal Address 2:	Not reported
Legal City,State,Zip:	MARYSVILLE, WA 98270-4233
Legal Phone Number:	(360)659-8033
Legal Effective Date:	03/01/2003
Land Organization Name:	Not reported
Land Organization Type:	Private
Land Contact:	Mik & Melody Stryker
Land Address:	15574 Space Murals Lane
Land City,State,Zip:	Las Cruces, NM 88011
Land Phone Number:	(505) 571-1390
Operator Organization Name:	Not reported
Operator Organization Type:	Private
Operator:	Stephen Johnson
Operator Address:	1036 CEDAR AVE
Operator Address 2:	Not reported
Operator City,State,Zip:	MARYSVILLE, WA 98270-4233
Operator Phone Number:	(360)659-8033
Operator Effective Date:	03/01/2003
Site Contact:	Stephen Johnson
Site Contact Address:	1036 CEDAR AVE
Contact City,State,Zip:	MARYSVILLE, WA 98270-4233
Site Contact Phone Number:	(360)659-8033
Site Contact Email:	StrykerBro@aol.com
Gen Status Code:	SQG
Monthly Generation:	No

Map ID
 Direction
 Distance
 Elevation

MAP FINDINGS

Site

Database(s)

EDR ID Number
 EPA ID Number

STRYKER BROS AUTOMOTIVE (Continued)

1000660253

Batch Generation:	Yes
One Time Generation:	No
Transport Own Waste:	No
Tranports Other Waste:	No
Recycler Onsite:	No
Transfer Facility:	No
Other Exemption:	Not reported
UW Battery Gen:	No
Used Oil Transporter:	No
Used Oil Transfer Facility:	No
Used Oil Processor:	No
Used Oil Refiner:	No
Used Oil Fuel Marketer Directs Shipments:	No
Used Oil Fuel Marketer Meets Specs:	No
Site Contact Address 2:	Not reported
SIC Code:	Not reported
CRK Number:	Not reported
Active:	Not reported
CAS Number:	Not reported
Chemical Name:	Not reported
EHS:	Not reported
EHS CAS Number:	Not reported
EHS Name:	Not reported

133
 NE
 1/4-1/2
 0.413 mi.
 2182 ft.

MARYSVILLE EXCELLENT CHOICE AUTO (ECA)
9302 STATE AVENUE
MARYSVILLE, WA 98270

WA ALLSITES S127485329
N/A

Actual:
54 ft.
Focus Map:
2

ALLSITES:	
Name:	MARYSVILLE EXCELLENT CHOICE AUTO (ECA)
Facility Id:	50378
Interaction:	140817
Interaction 1:	A
Interaction 2:	UIC
Ecology Program:	WATQUAL
Program Data:	UIC
Facility Alt.:	Marysville Excellent Choice Auto (ECA)
Program ID:	35760
Date Interaction:	2021-05-02 00:00:00
Date Interaction 3:	Underground Injection Con
Latitude:	48.080112556000003
Longitude:	-122.176423392

Map ID
Direction
Distance
Elevation

MAP FINDINGS

Site

Database(s)

EDR ID Number
EPA ID Number

AE134 **WASHINGTON TRUCKING INC MARYSVILLE**
SSE **5219 SR 529**
1/4-1/2 **MARYSVILLE, WA 98270**
0.420 mi.
2215 ft. **Site 1 of 3 in cluster AE**

WA CSCSL **S110038648**
WA ALLSITES **N/A**
WA SPILLS

Actual:
4 ft.

Focus Map:
6

CSCSL:
Name: WASHINGTON TRUCKING
Address: 5219 SR 529
City,State,Zip: MARYSVILLE, WA 98270
Facility ID: 21238
Region: Northwest
Lat/Long: 48.043839260031 / -122.1790665915
Clean Up Siteid: 11427
Site Status: Cleanup Started
Contaminant Name: Arsenic
Alternate Site Names: Washington Trucking Inc, WASHINGTON TRUCKING INC MARYSVILLE, Whitehorse Ventures
Site Rank: Not reported
Has Institutional Control: Not reported
Past VCP: True
Current VCP: Not reported
Ground Water: Below Cleanup Levels
Surface Water: Not reported
Soil: Confirmed Above Cleanup Levels
Sediment: Not reported
Air: Not reported
Bedrock: Not reported
Responsible Unit: Northwest

Name: WASHINGTON TRUCKING
Address: 5219 SR 529
City,State,Zip: MARYSVILLE, WA 98270
Facility ID: 21238
Region: Northwest
Lat/Long: 48.043839260031 / -122.1790665915
Clean Up Siteid: 11427
Site Status: Cleanup Started
Contaminant Name: Lead
Alternate Site Names: Washington Trucking Inc, WASHINGTON TRUCKING INC MARYSVILLE, Whitehorse Ventures
Site Rank: Not reported
Has Institutional Control: Not reported
Past VCP: True
Current VCP: Not reported
Ground Water: Not reported
Surface Water: Not reported
Soil: Below Cleanup Levels
Sediment: Not reported
Air: Not reported
Bedrock: Not reported
Responsible Unit: Northwest

Name: WASHINGTON TRUCKING
Address: 5219 SR 529
City,State,Zip: MARYSVILLE, WA 98270
Facility ID: 21238
Region: Northwest
Lat/Long: 48.043839260031 / -122.1790665915

Map ID
Direction
Distance
Elevation

MAP FINDINGS

Site

Database(s)

EDR ID Number
EPA ID Number

WASHINGTON TRUCKING INC MARYSVILLE (Continued)

S110038648

Clean Up Siteid: 11427
Site Status: Cleanup Started
Contaminant Name: Mercury
Alternate Site Names: Washington Trucking Inc,WASHINGTON TRUCKING INC MARYSVILLE,Whitehorse Ventures
Site Rank: Not reported
Has Institutional Control:Not reported
Past VCP: True
Current VCP: Not reported
Ground Water: Not reported
Surface Water: Not reported
Soil: Below Cleanup Levels
Sediment: Not reported
Air: Not reported
Bedrock: Not reported
Responsible Unit: Northwest

Name: WASHINGTON TRUCKING
Address: 5219 SR 529
City,State,Zip: MARYSVILLE, WA 98270
Facility ID: 21238
Region: Northwest
Lat/Long: 48.043839260031 / -122.1790665915
Clean Up Siteid: 11427
Site Status: Cleanup Started
Contaminant Name: Metals - Other
Alternate Site Names: Washington Trucking Inc,WASHINGTON TRUCKING INC MARYSVILLE,Whitehorse Ventures
Site Rank: Not reported
Has Institutional Control:Not reported
Past VCP: True
Current VCP: Not reported
Ground Water: Not reported
Surface Water: Not reported
Soil: Below Cleanup Levels
Sediment: Not reported
Air: Not reported
Bedrock: Not reported
Responsible Unit: Northwest

Name: WASHINGTON TRUCKING
Address: 5219 SR 529
City,State,Zip: MARYSVILLE, WA 98270
Facility ID: 21238
Region: Northwest
Lat/Long: 48.043839260031 / -122.1790665915
Clean Up Siteid: 11427
Site Status: Cleanup Started
Contaminant Name: Petroleum-Diesel
Alternate Site Names: Washington Trucking Inc,WASHINGTON TRUCKING INC MARYSVILLE,Whitehorse Ventures
Site Rank: Not reported
Has Institutional Control:Not reported
Past VCP: True
Current VCP: Not reported
Ground Water: Confirmed Above Cleanup Levels
Surface Water: Not reported

Map ID
Direction
Distance
Elevation

MAP FINDINGS

Site

Database(s)

EDR ID Number
EPA ID Number

WASHINGTON TRUCKING INC MARYSVILLE (Continued)

S110038648

Soil: Below Cleanup Levels
Sediment: Not reported
Air: Not reported
Bedrock: Not reported
Responsible Unit: Northwest

Name: WASHINGTON TRUCKING
Address: 5219 SR 529
City,State,Zip: MARYSVILLE, WA 98270
Facility ID: 21238
Region: Northwest
Lat/Long: 48.043839260031 / -122.1790665915
Clean Up Siteid: 11427
Site Status: Cleanup Started
Contaminant Name: Petroleum-Other
Alternate Site Names: Washington Trucking Inc, WASHINGTON TRUCKING INC MARYSVILLE, Whitehorse Ventures
Site Rank: Not reported
Has Institutional Control: Not reported
Past VCP: True
Current VCP: Not reported
Ground Water: Confirmed Above Cleanup Levels
Surface Water: Not reported
Soil: Confirmed Above Cleanup Levels
Sediment: Not reported
Air: Not reported
Bedrock: Not reported
Responsible Unit: Northwest

Name: WASHINGTON TRUCKING
Address: 5219 SR 529
City,State,Zip: MARYSVILLE, WA 98270
Facility ID: 21238
Region: Northwest
Lat/Long: 48.043839260031 / -122.1790665915
Clean Up Siteid: 11427
Site Status: Cleanup Started
Contaminant Name: Polycyclic Aromatic Hydrocarbons
Alternate Site Names: Washington Trucking Inc, WASHINGTON TRUCKING INC MARYSVILLE, Whitehorse Ventures
Site Rank: Not reported
Has Institutional Control: Not reported
Past VCP: True
Current VCP: Not reported
Ground Water: Confirmed Above Cleanup Levels
Surface Water: Not reported
Soil: Below Cleanup Levels
Sediment: Not reported
Air: Not reported
Bedrock: Not reported
Responsible Unit: Northwest

ALLSITES:

Name: WASHINGTON TRUCKING INC MARYSVILLE
Facility Id: 21238

Interaction: 94359

Map ID
Direction
Distance
Elevation

MAP FINDINGS

Site

Database(s)

EDR ID Number
EPA ID Number

WASHINGTON TRUCKING INC MARYSVILLE (Continued)

S110038648

Interaction 1: I
Interaction 2: VOLCLNST
Ecology Program: TOXICS
Program Data: ISIS
Facility Alt.: Washington Trucking Inc
Program ID: NW2344
Date Interaction: 2010-10-15 00:00:00
Date Interaction 3: Voluntary Cleanup Sites
Latitude: 48.043834461000003
Longitude: -122.179034171

Interaction: 86222
Interaction 1: I
Interaction 2: CONSTSWGP
Ecology Program: WATQUAL
Program Data: PARIS
Facility Alt.: WASHINGTON TRUCKING INC MARYSVILLE
Program ID: WAR011698
Date Interaction: 2009-06-15 00:00:00
Date Interaction 3: Construction SW GP
Latitude: 48.043834461000003
Longitude: -122.179034171

SPILLS ERTS:

Facility Site ID: 21238
Name: WASHINGTON TRUCKING INC MARYSVILLE
Address: 5219 SR 529
City,State,Zip: MARYSVILLE, WA 98270
Program Name: Hazardous Waste & Toxics Reduction
Incident ID: 708285
Incident Status: Follow-up completed
Incident Date: 07/28/2021
Initial Report Activity Name: Not reported
Initial Report Cause Category: Not reported
Initial Report Cause Name: Not reported
Initial Report Medium Name: Soil
Initial Report Medium Category: Ground
Initial Report Source Name: Vacant land
Initial Report Source Category: Private property
Initial Report Substance Name: Other
Initial Report Substance Category: Chemical
Initial Report Substance Quantity: Not reported
Initial Report Substance Unit Of Measure: Not reported
Potentially Responsible Party First Name: Not reported
Potentially Responsible Party Last Name: Not reported
Potentially Responsible Party Organization: Not reported
External Reference Number: Not reported
Latitude: 48.043794768401014
Longitude: -122.1790319220175

Facility Site ID: 21238
Name: WASHINGTON TRUCKING INC MARYSVILLE
Address: 5219 SR 529
City,State,Zip: MARYSVILLE, WA 98270
Program Name: External

Map ID
Direction
Distance
Elevation

MAP FINDINGS

Site

Database(s)

EDR ID Number
EPA ID Number

WASHINGTON TRUCKING INC MARYSVILLE (Continued)

S110038648

Incident ID: 708285
Incident Status: Follow-up completed
Incident Date: 07/28/2021
Initial Report Activity Name: Not reported
Initial Report Cause Category: Not reported
Initial Report Cause Name: Not reported
Initial Report Medium Name: Soil
Initial Report Medium Category: Ground
Initial Report Source Name: Vacant land
Initial Report Source Category: Private property
Initial Report Substance Name: Other
Initial Report Substance Category: Chemical
Initial Report Substance Quantity: Not reported
Initial Report Substance Unit Of Measure: Not reported
Potentially Responsible Party First Name: Not reported
Potentially Responsible Party Last Name: Not reported
Potentially Responsible Party Organization: Not reported
External Reference Number: Not reported
Latitude: 48.043794768401014
Longitude: -122.1790319220175

Facility Site ID: 21238
Name: WASHINGTON TRUCKING INC MARYSVILLE
Address: 5219 SR 529
City,State,Zip: MARYSVILLE, WA 98270
Program Name: Toxics Cleanup
Incident ID: 708285
Incident Status: Follow-up completed
Incident Date: 07/28/2021
Initial Report Activity Name: Not reported
Initial Report Cause Category: Not reported
Initial Report Cause Name: Not reported
Initial Report Medium Name: Soil
Initial Report Medium Category: Ground
Initial Report Source Name: Vacant land
Initial Report Source Category: Private property
Initial Report Substance Name: Other
Initial Report Substance Category: Chemical
Initial Report Substance Quantity: Not reported
Initial Report Substance Unit Of Measure: Not reported
Potentially Responsible Party First Name: Not reported
Potentially Responsible Party Last Name: Not reported
Potentially Responsible Party Organization: Not reported
External Reference Number: Not reported
Latitude: 48.043794768401014
Longitude: -122.1790319220175

Facility Site ID: 21238
Name: WASHINGTON TRUCKING INC MARYSVILLE
Address: 5219 SR 529
City,State,Zip: MARYSVILLE, WA 98270
Program Name: Spill Prevention, Preparedness & Response
Incident ID: 708285
Incident Status: Follow-up completed
Incident Date: 07/28/2021
Initial Report Activity Name: Not reported
Initial Report Cause Category: Not reported

Map ID
Direction
Distance
Elevation

MAP FINDINGS

Site

Database(s)

EDR ID Number
EPA ID Number

WASHINGTON TRUCKING INC MARYSVILLE (Continued)

S110038648

Initial Report Cause Name: Not reported
Initial Report Medium Name: Soil
Initial Report Medium Category: Ground
Initial Report Source Name: Vacant land
Initial Report Source Category: Private property
Initial Report Substance Name: Other
Initial Report Substance Category: Chemical
Initial Report Substance Quantity: Not reported
Initial Report Substance Unit Of Measure: Not reported
Potentially Responsible Party First Name: Not reported
Potentially Responsible Party Last Name: Not reported
Potentially Responsible Party Organization: Not reported
External Reference Number: Not reported
Latitude: 48.043794768401014
Longitude: -122.1790319220175

AE135 WASHINGTON TRUCKING
SSE 5219 SR 529
1/4-1/2 MARYSVILLE, WA 98270
0.420 mi.
2215 ft. Site 2 of 3 in cluster AE

WA VCP S124433120
N/A

Actual:
4 ft.
Focus Map:
6

VCP:
Name: WASHINGTON TRUCKING
Address: 5219 SR 529
City,State,Zip: MARYSVILLE, WA 98270
edr_fstat: WA
edr_fzip: 98270
edr_fcnty: SNOHOMISH
edr_zip: Not reported
Facility ID: 21238
VCP Status: Cleanup Started
Past VCP: TRUE
Current VCP: Not reported
NFA Type: MARYSVILLE, WA 98270
Date NFA: MARYSVILLE, WA 98270
Rank: MARYSVILLE, WA 98270
Cleanup Siteid: 11427
Contaminant Name: Arsenic
Soil: Confirmed Above Cleanup Levels

Name: WASHINGTON TRUCKING
Address: 5219 SR 529
City,State,Zip: MARYSVILLE, WA 98270
edr_fstat: WA
edr_fzip: 98270
edr_fcnty: SNOHOMISH
edr_zip: Not reported
Facility ID: 21238
VCP Status: Cleanup Started
Past VCP: TRUE
Current VCP: Not reported
NFA Type: MARYSVILLE, WA 98270
Date NFA: MARYSVILLE, WA 98270
Rank: MARYSVILLE, WA 98270
Cleanup Siteid: 11427
Contaminant Name: Lead
Soil: Below Cleanup Levels

Map ID
Direction
Distance
Elevation

MAP FINDINGS

Site

Database(s)

EDR ID Number
EPA ID Number

WASHINGTON TRUCKING (Continued)

S124433120

Name: WASHINGTON TRUCKING
Address: 5219 SR 529
City,State,Zip: MARYSVILLE, WA 98270
edr_fstat: WA
edr_fzip: 98270
edr_fcnty: SNOHOMISH
edr_zip: Not reported
Facility ID: 21238
VCP Status: Cleanup Started
Past VCP: TRUE
Current VCP: Not reported
NFA Type: MARYSVILLE, WA 98270
Date NFA: MARYSVILLE, WA 98270
Rank: MARYSVILLE, WA 98270
Cleanup Siteid: 11427
Contaminant Name: Mercury
Soil: Below Cleanup Levels

Name: WASHINGTON TRUCKING
Address: 5219 SR 529
City,State,Zip: MARYSVILLE, WA 98270
edr_fstat: WA
edr_fzip: 98270
edr_fcnty: SNOHOMISH
edr_zip: Not reported
Facility ID: 21238
VCP Status: Cleanup Started
Past VCP: TRUE
Current VCP: Not reported
NFA Type: MARYSVILLE, WA 98270
Date NFA: MARYSVILLE, WA 98270
Rank: MARYSVILLE, WA 98270
Cleanup Siteid: 11427
Contaminant Name: Metals - Other
Soil: Below Cleanup Levels

Name: WASHINGTON TRUCKING
Address: 5219 SR 529
City,State,Zip: MARYSVILLE, WA 98270
edr_fstat: WA
edr_fzip: 98270
edr_fcnty: SNOHOMISH
edr_zip: Not reported
Facility ID: 21238
VCP Status: Cleanup Started
Past VCP: TRUE
Current VCP: Not reported
NFA Type: MARYSVILLE, WA 98270
Date NFA: MARYSVILLE, WA 98270
Rank: MARYSVILLE, WA 98270
Cleanup Siteid: 11427
Contaminant Name: Petroleum-Diesel
Soil: Below Cleanup Levels

Name: WASHINGTON TRUCKING
Address: 5219 SR 529
City,State,Zip: MARYSVILLE, WA 98270

Map ID
 Direction
 Distance
 Elevation

MAP FINDINGS

Site

Database(s)

EDR ID Number
 EPA ID Number

WASHINGTON TRUCKING (Continued)

S124433120

edr_fstat: WA
 edr_fzip: 98270
 edr_fcnty: SNOHOMISH
 edr_zip: Not reported
 Facility ID: 21238
 VCP Status: Cleanup Started
 Past VCP: TRUE
 Current VCP: Not reported
 NFA Type: MARYSVILLE, WA 98270
 Date NFA: MARYSVILLE, WA 98270
 Rank: MARYSVILLE, WA 98270
 Cleanup Siteid: 11427
 Contaminant Name: Petroleum-Other
 Soil: Confirmed Above Cleanup Levels

Name: WASHINGTON TRUCKING
 Address: 5219 SR 529
 City,State,Zip: MARYSVILLE, WA 98270
 edr_fstat: WA
 edr_fzip: 98270
 edr_fcnty: SNOHOMISH
 edr_zip: Not reported
 Facility ID: 21238
 VCP Status: Cleanup Started
 Past VCP: TRUE
 Current VCP: Not reported
 NFA Type: MARYSVILLE, WA 98270
 Date NFA: MARYSVILLE, WA 98270
 Rank: MARYSVILLE, WA 98270
 Cleanup Siteid: 11427
 Contaminant Name: Polycyclic Aromatic Hydrocarbons
 Soil: Below Cleanup Levels

136
 WNW
 1/4-1/2
 0.420 mi.
 2220 ft.

STURGEON CREEK BRIDGE #420
SNOHOMISH (County), WA

WA ALLSITES S126978538
WA NPDES N/A

Actual:
12 ft.
Focus Map:
3

ALLSITES:
 Name: STURGEON CREEK BRIDGE #420
 Facility Id: 66853
 Interaction: 135684
 Interaction 1: A
 Interaction 2: BRIDGEWASHGP
 Ecology Program: WATQUAL
 Program Data: PARIS
 Facility Alt.: Sturgeon Creek Bridge #420
 Program ID: WAG994485
 Date Interaction: 2020-09-23 00:00:00
 Date Interaction 3: Bridge Washing GP
 Latitude: 48.055557768
 Longitude: -122.196660912

NPDES:

Map ID
Direction
Distance
Elevation

MAP FINDINGS

Site

Database(s)

EDR ID Number
EPA ID Number

STURGEON CREEK BRIDGE #420 (Continued)

S126978538

Name: STURGEON CREEK BRIDGE #420
Address: Not reported
City,State,Zip: WA
Facility Status: Not reported
Facility Type: Bridge Washing GP
Admin Region: Unknown
Date Issued: 06/21/2017
Latitude: Not reported
Longitude: Not reported
Permit ID: WAG994485
Permit Version: Not reported
Permit Status: Active
Permit SubStatus: Not reported
Ecology Contact: Not reported
WRIA: Not reported
Permit Expiration Date: 07/31/2022
Effective Date: 08/01/2017
Days to Expiration: -293

AF137 SE
1/4-1/2
0.421 mi.
2222 ft.
GARKA MILL CO INC
60 STATE AVE
MARYSVILLE, WA 98270
Site 1 of 3 in cluster AF

WA CSCSL
WA LUST
WA UST
WA BROWNFIELDS
WA ALLSITES
U001122422
N/A

Actual:
10 ft.
Focus Map:
6

CSCSL:
Name: INTERFOR PACIFIC INC
Address: 60 STATE AVE
City,State,Zip: MARYSVILLE, WA 98270
Facility ID: 85223839
Region: Northwest
Lat/Long: 48.047014383842 / -122.1762051309
Clean Up Siteid: 4281
Site Status: Cleanup Started
Contaminant Name: Arsenic
Alternate Site Names: Crown Pacific,CROWN PACIFIC MARYSVILLE,GARKA MILL CO INC
Site Rank: Not reported
Has Institutional Control:Not reported
Past VCP: True
Current VCP: True
Ground Water: Confirmed Above Cleanup Levels
Surface Water: Not reported
Soil: Confirmed Above Cleanup Levels
Sediment: Not reported
Air: Not reported
Bedrock: Not reported
Responsible Unit: Northwest

Name: INTERFOR PACIFIC INC
Address: 60 STATE AVE
City,State,Zip: MARYSVILLE, WA 98270
Facility ID: 85223839
Region: Northwest
Lat/Long: 48.047014383842 / -122.1762051309
Clean Up Siteid: 4281
Site Status: Cleanup Started
Contaminant Name: Benzene
Alternate Site Names: Crown Pacific,CROWN PACIFIC MARYSVILLE,GARKA MILL CO INC

Map ID
Direction
Distance
Elevation

MAP FINDINGS

Site

Database(s)

EDR ID Number
EPA ID Number

GARKA MILL CO INC (Continued)

U001122422

Site Rank: Not reported
Has Institutional Control: Not reported
Past VCP: True
Current VCP: True
Ground Water: Remediated-Below
Surface Water: Not reported
Soil: Not reported
Sediment: Not reported
Air: Not reported
Bedrock: Not reported
Responsible Unit: Northwest

Name: INTERFOR PACIFIC INC
Address: 60 STATE AVE
City,State,Zip: MARYSVILLE, WA 98270
Facility ID: 85223839
Region: Northwest
Lat/Long: 48.047014383842 / -122.1762051309
Clean Up Siteid: 4281
Site Status: Cleanup Started
Contaminant Name: Petroleum-Diesel
Alternate Site Names: Crown Pacific,CROWN PACIFIC MARYSVILLE,GARKA MILL CO INC
Site Rank: Not reported
Has Institutional Control: Not reported
Past VCP: True
Current VCP: True
Ground Water: Confirmed Above Cleanup Levels
Surface Water: Not reported
Soil: Confirmed Above Cleanup Levels
Sediment: Not reported
Air: Not reported
Bedrock: Not reported
Responsible Unit: Northwest

Name: INTERFOR PACIFIC INC
Address: 60 STATE AVE
City,State,Zip: MARYSVILLE, WA 98270
Facility ID: 85223839
Region: Northwest
Lat/Long: 48.047014383842 / -122.1762051309
Clean Up Siteid: 4281
Site Status: Cleanup Started
Contaminant Name: Petroleum-Gasoline
Alternate Site Names: Crown Pacific,CROWN PACIFIC MARYSVILLE,GARKA MILL CO INC
Site Rank: Not reported
Has Institutional Control: Not reported
Past VCP: True
Current VCP: True
Ground Water: Remediated-Below
Surface Water: Not reported
Soil: Remediated-Below
Sediment: Not reported
Air: Not reported
Bedrock: Not reported
Responsible Unit: Northwest

Name: INTERFOR PACIFIC INC

Map ID
Direction
Distance
Elevation

MAP FINDINGS

Site

Database(s)

EDR ID Number
EPA ID Number

GARKA MILL CO INC (Continued)

U001122422

Address: 60 STATE AVE
City,State,Zip: MARYSVILLE, WA 98270
Facility ID: 85223839
Region: Northwest
Lat/Long: 48.047014383842 / -122.1762051309
Clean Up Siteid: 4281
Site Status: Cleanup Started
Contaminant Name: Petroleum-Other
Alternate Site Names: Crown Pacific,CROWN PACIFIC MARYSVILLE,GARKA MILL CO INC
Site Rank: Not reported
Has Institutional Control:Not reported
Past VCP: True
Current VCP: True
Ground Water: Confirmed Above Cleanup Levels
Surface Water: Not reported
Soil: Confirmed Above Cleanup Levels
Sediment: Not reported
Air: Not reported
Bedrock: Not reported
Responsible Unit: Northwest

Name: INTERFOR PACIFIC INC
Address: 60 STATE AVE
City,State,Zip: MARYSVILLE, WA 98270
Facility ID: 85223839
Region: Northwest
Lat/Long: 48.047014383842 / -122.1762051309
Clean Up Siteid: 4281
Site Status: Cleanup Started
Contaminant Name: Polycyclic Aromatic Hydrocarbons
Alternate Site Names: Crown Pacific,CROWN PACIFIC MARYSVILLE,GARKA MILL CO INC
Site Rank: Not reported
Has Institutional Control:Not reported
Past VCP: True
Current VCP: True
Ground Water: Remediated-Below
Surface Water: Not reported
Soil: Confirmed Above Cleanup Levels
Sediment: Not reported
Air: Not reported
Bedrock: Not reported
Responsible Unit: Northwest

LUST:

Name: INTERFOR PACIFIC INC
Address: 60 STATE AVE
City,State,Zip: MARYSVILLE, WA 98270
Facility ID: 85223839
Lust Status Type: LUST - Cleanup Started
Cleanup Site ID: 4281
Cleanup Unit Type: Upland
Process Type: Voluntary Cleanup Program
Cleanup Unit Name: Crown Pacific,CROWN PACIFIC MARYSVILLE,GARKA MILL CO INC
Response Section: Northwest
Release Date: 02/08/2010
Lust Date: 08/26/1996
Region: Northwest

Map ID
Direction
Distance
Elevation

MAP FINDINGS

Site

Database(s)

EDR ID Number
EPA ID Number

GARKA MILL CO INC (Continued)

U001122422

Lust ID: 6481
UST ID: 1638
Contaminant Name: Petroleum-Diesel
Ground Water: Confirmed Above Cleanup Levels
Surface Water: Not reported
Soil: Confirmed Above Cleanup Levels
Sediment: Not reported
Air: Not reported
Bedrock: Not reported
Lat/Long: 48.0470143 / -122.17620

Name: INTERFOR PACIFIC INC
Address: 60 STATE AVE
City,State,Zip: MARYSVILLE, WA 98270
Facility ID: 85223839
Lust Status Type: LUST - Cleanup Started
Cleanup Site ID: 4281
Cleanup Unit Type: Upland
Process Type: Voluntary Cleanup Program
Cleanup Unit Name: Crown Pacific,CROWN PACIFIC MARYSVILLE,GARKA MILL CO INC
Response Section: Northwest
Release Date: 02/08/2010
Lust Date: 08/26/1996
Region: Northwest
Lust ID: 6481
UST ID: 1638
Contaminant Name: Petroleum-Other
Ground Water: Confirmed Above Cleanup Levels
Surface Water: Not reported
Soil: Confirmed Above Cleanup Levels
Sediment: Not reported
Air: Not reported
Bedrock: Not reported
Lat/Long: 48.0470143 / -122.17620

Name: INTERFOR PACIFIC INC
Address: 60 STATE AVE
City,State,Zip: MARYSVILLE, WA 98270
Facility ID: 85223839
Lust Status Type: LUST - Cleanup Started
Cleanup Site ID: 4281
Cleanup Unit Type: Upland
Process Type: Voluntary Cleanup Program
Cleanup Unit Name: Crown Pacific,CROWN PACIFIC MARYSVILLE,GARKA MILL CO INC
Response Section: Northwest
Release Date: 02/08/2010
Lust Date: 08/26/1996
Region: Northwest
Lust ID: 6481
UST ID: 1638
Contaminant Name: Arsenic
Ground Water: Confirmed Above Cleanup Levels
Surface Water: Not reported
Soil: Confirmed Above Cleanup Levels
Sediment: Not reported
Air: Not reported
Bedrock: Not reported

Map ID
Direction
Distance
Elevation

MAP FINDINGS

Site

Database(s)

EDR ID Number
EPA ID Number

GARKA MILL CO INC (Continued)

U001122422

Lat/Long: 48.0470143 / -122.17620

Name: INTERFOR PACIFIC INC
Address: 60 STATE AVE
City,State,Zip: MARYSVILLE, WA 98270
Facility ID: 85223839
Lust Status Type: LUST - Cleanup Started
Cleanup Site ID: 4281
Cleanup Unit Type: Upland
Process Type: Voluntary Cleanup Program
Cleanup Unit Name: Crown Pacific,CROWN PACIFIC MARYSVILLE,GARKA MILL CO INC
Response Section: Northwest
Release Date: 02/08/2010
Lust Date: 08/26/1996
Region: Northwest
Lust ID: 6481
UST ID: 1638
Contaminant Name: Benzene
Ground Water: Remediated-Below
Surface Water: Not reported
Soil: Not reported
Sediment: Not reported
Air: Not reported
Bedrock: Not reported
Lat/Long: 48.0470143 / -122.17620

Name: INTERFOR PACIFIC INC
Address: 60 STATE AVE
City,State,Zip: MARYSVILLE, WA 98270
Facility ID: 85223839
Lust Status Type: LUST - Cleanup Started
Cleanup Site ID: 4281
Cleanup Unit Type: Upland
Process Type: Voluntary Cleanup Program
Cleanup Unit Name: Crown Pacific,CROWN PACIFIC MARYSVILLE,GARKA MILL CO INC
Response Section: Northwest
Release Date: 02/08/2010
Lust Date: 08/26/1996
Region: Northwest
Lust ID: 6481
UST ID: 1638
Contaminant Name: Polycyclic Aromatic Hydrocarbons
Ground Water: Remediated-Below
Surface Water: Not reported
Soil: Confirmed Above Cleanup Levels
Sediment: Not reported
Air: Not reported
Bedrock: Not reported
Lat/Long: 48.0470143 / -122.17620

Name: INTERFOR PACIFIC INC
Address: 60 STATE AVE
City,State,Zip: MARYSVILLE, WA 98270
Facility ID: 85223839
Lust Status Type: LUST - Cleanup Started
Cleanup Site ID: 4281
Cleanup Unit Type: Upland

Map ID
Direction
Distance
Elevation

MAP FINDINGS

Site

Database(s)

EDR ID Number
EPA ID Number

GARKA MILL CO INC (Continued)

U001122422

Process Type: Voluntary Cleanup Program
Cleanup Unit Name: Crown Pacific,CROWN PACIFIC MARYSVILLE,GARKA MILL CO INC
Response Section: Northwest
Release Date: 02/08/2010
Lust Date: 08/26/1996
Region: Northwest
Lust ID: 6481
UST ID: 1638
Contaminant Name: Petroleum-Gasoline
Ground Water: Remediated-Below
Surface Water: Not reported
Soil: Remediated-Below
Sediment: Not reported
Air: Not reported
Bedrock: Not reported
Lat/Long: 48.0470143 / -122.17620

UST:

Name: GARKA MILL CO INC
Address: 60 STATE AVE
City: MARYSVILLE
Zip: 98270
Facility ID: 85223839
Site Id: 1638
Decimal Latitude: 48.0470143838423
Decimal Longitude: -122.176205130988

Tank Name: 1
Tag Number: Not reported
Tank Status: Removed
Tank Status Date: 08/06/1996
Tank Install Date: 12/31/1964
Tank Closure Date: Not reported
Capacity Range: Not reported
Tank Permit Expiration Date: Not reported
Tank Upgrade Date: Not reported
Tank Spill Prevention: Not reported
Tank Overfill Prevention: Not reported
Tank Material: Steel
Tank Construction: Not reported
Tank Tightness Test: Not reported
Tank Corrosion Protection: Not reported
Tank Manifold: Not reported
Tank Release Detection: Not reported
Tank SFC Type: Not reported
Pipe Material: Steel
Pipe Construction: Not reported
Pipe Primary Release Detection: Not reported
Pipe Second Release Detection: Not reported
Pipe Corrosion Protection: Not reported
Pipe Pumping System: Not reported
Responsible Unit: Northwest
Dispencer/Pump SFC Type: Not reported
Region: Northwest
Is Active: No
Actual Capacity: Not reported
Pipe Install Date: Not reported

Map ID
Direction
Distance
Elevation

MAP FINDINGS

Site

Database(s)

EDR ID Number
EPA ID Number

GARKA MILL CO INC (Continued)

U001122422

Turbine Sump Construction: Not reported
Compart Number: 1
Stored Substance: Leaded Gasoline
Used Substance: Not reported
Compart Capacity: Not reported

Name: GARKA MILL CO INC
Address: 60 STATE AVE
City: MARYSVILLE
Zip: 98270

Tank Name: 2
Tag Number: Not reported
Tank Status: Removed
Tank Status Date: 08/06/1996
Tank Install Date: 12/31/1964
Tank Closure Date: Not reported
Capacity Range: Not reported
Tank Permit Expiration Date: Not reported
Tank Upgrade Date: Not reported
Tank Spill Prevention: Not reported
Tank Overfill Prevention: Not reported
Tank Material: Steel
Tank Construction: Not reported
Tank Tightness Test: Not reported
Tank Corrosion Protection: Not reported
Tank Manifold: Not reported
Tank Release Detection: Not reported
Tank SFC Type: Not reported
Pipe Material: Steel
Pipe Construction: Not reported
Pipe Primary Release Detection: Not reported
Pipe Second Release Detection: Not reported
Pipe Corrosion Protection: Not reported
Pipe Pumping System: Not reported
Responsible Unit: Northwest
Dispencer/Pump SFC Type: Not reported
Region: Northwest
Is Active: No
Actual Capacity: Not reported
Pipe Install Date: Not reported
Turbine Sump Construction: Not reported
Compart Number: 1
Stored Substance: Unleaded Gasoline
Used Substance: Not reported
Compart Capacity: Not reported

Name: GARKA MILL CO INC
Address: 60 STATE AVE
City: MARYSVILLE
Zip: 98270

Tank Name: 3
Tag Number: Not reported
Tank Status: Exempt
Tank Status Date: 08/06/1996
Tank Install Date: 12/31/1964

Map ID
Direction
Distance
Elevation

MAP FINDINGS

Site

Database(s)

EDR ID Number
EPA ID Number

GARKA MILL CO INC (Continued)

U001122422

Tank Closure Date: Not reported
Capacity Range: Not reported
Tank Permit Expiration Date: Not reported
Tank Upgrade Date: Not reported
Tank Spill Prevention: Not reported
Tank Overfill Prevention: Not reported
Tank Material: Steel
Tank Construction: Not reported
Tank Tightness Test: Not reported
Tank Corrosion Protection: Not reported
Tank Manifold: Not reported
Tank Release Detection: Not reported
Tank SFC Type: Not reported
Pipe Material: Steel
Pipe Construction: Not reported
Pipe Primary Release Detection: Not reported
Pipe Second Release Detection: Not reported
Pipe Corrosion Protection: Not reported
Pipe Pumping System: Not reported
Responsible Unit: Northwest
Dispencer/Pump SFC Type: Not reported
Region: Northwest
Is Active: No
Actual Capacity: Not reported
Pipe Install Date: Not reported
Turbine Sump Construction: Not reported
Compartment Number: 1
Stored Substance: Not reported
Used Substance: Not reported
Compartment Capacity: Not reported

Name: GARKA MILL CO INC
Address: 60 STATE AVE
City: MARYSVILLE
Zip: 98270

Tank Name: 4
Tag Number: Not reported
Tank Status: Exempt
Tank Status Date: 08/06/1996
Tank Install Date: 12/31/1964
Tank Closure Date: Not reported
Capacity Range: Not reported
Tank Permit Expiration Date: Not reported
Tank Upgrade Date: Not reported
Tank Spill Prevention: Not reported
Tank Overfill Prevention: Not reported
Tank Material: Steel
Tank Construction: Not reported
Tank Tightness Test: Not reported
Tank Corrosion Protection: Not reported
Tank Manifold: Not reported
Tank Release Detection: Not reported
Tank SFC Type: Not reported
Pipe Material: Not reported
Pipe Construction: Not reported
Pipe Primary Release Detection: Not reported

Map ID
Direction
Distance
Elevation

MAP FINDINGS

Site

Database(s)

EDR ID Number
EPA ID Number

GARKA MILL CO INC (Continued)

U001122422

Pipe Second Release Detection: Not reported
Pipe Corrosion Protection: Not reported
Pipe Pumping System: Not reported
Responsible Unit: Northwest
Dispencer/Pump SFC Type: Not reported
Region: Northwest
Is Active: No
Actual Capacity: Not reported
Pipe Install Date: Not reported
Turbine Sump Construction: Not reported
Compartment Number: 1
Stored Substance: Not reported
Used Substance: Not reported
Compartment Capacity: Not reported

BROWNFIELDS:

Name: INTERFOR PACIFIC INC
Address: 60 STATE AVE
City,State,Zip: MARYSVILLE, WA 98270
Facility ID: 85223839
Rank: Not reported
Cleanup Site Id: 4281
Facility Status: Cleanup Started
ISIS User Display Name: Warfel, Michael
Responsible Section: Northwest
Acreage: 9.49
Contaminant Type: Arsenic
Public Funding Amt: \$531,000.00
Habitat Restoration: False
Latitude: 48.0470143838423
Longitude: -122.176205130988
Ground Water: Confirmed Above Cleanup Levels
Surface Water: Not reported
Soil: Confirmed Above Cleanup Levels
Sediment: Not reported
Air: Not reported
Bedrock: Not reported

Name: INTERFOR PACIFIC INC
Address: 60 STATE AVE
City,State,Zip: MARYSVILLE, WA 98270
Facility ID: 85223839
Rank: Not reported
Cleanup Site Id: 4281
Facility Status: Cleanup Started
ISIS User Display Name: Warfel, Michael
Responsible Section: Northwest
Acreage: 9.49
Contaminant Type: Benzene
Public Funding Amt: \$531,000.00
Habitat Restoration: False
Latitude: 48.0470143838423
Longitude: -122.176205130988
Ground Water: Remediated-Below
Surface Water: Not reported
Soil: Not reported
Sediment: Not reported

Map ID
Direction
Distance
Elevation

MAP FINDINGS

Site

Database(s)

EDR ID Number
EPA ID Number

GARKA MILL CO INC (Continued)

U001122422

Air: Not reported
Bedrock: Not reported

Name: INTERFOR PACIFIC INC
Address: 60 STATE AVE
City,State,Zip: MARYSVILLE, WA 98270
Facility ID: 85223839
Rank: Not reported
Cleanup Site Id: 4281
Facility Status: Cleanup Started
ISIS User Display Name: Warfel, Michael
Responsible Section: Northwest
Acreage: 9.49
Contaminant Type: Petroleum-Diesel
Public Funding Amt: \$531,000.00
Habitat Restoration: False
Latitude: 48.0470143838423
Longitude: -122.176205130988
Ground Water: Confirmed Above Cleanup Levels
Surface Water: Not reported
Soil: Confirmed Above Cleanup Levels
Sediment: Not reported
Air: Not reported
Bedrock: Not reported

Name: INTERFOR PACIFIC INC
Address: 60 STATE AVE
City,State,Zip: MARYSVILLE, WA 98270
Facility ID: 85223839
Rank: Not reported
Cleanup Site Id: 4281
Facility Status: Cleanup Started
ISIS User Display Name: Warfel, Michael
Responsible Section: Northwest
Acreage: 9.49
Contaminant Type: Petroleum-Gasoline
Public Funding Amt: \$531,000.00
Habitat Restoration: False
Latitude: 48.0470143838423
Longitude: -122.176205130988
Ground Water: Remediated-Below
Surface Water: Not reported
Soil: Remediated-Below
Sediment: Not reported
Air: Not reported
Bedrock: Not reported

Name: INTERFOR PACIFIC INC
Address: 60 STATE AVE
City,State,Zip: MARYSVILLE, WA 98270
Facility ID: 85223839
Rank: Not reported
Cleanup Site Id: 4281
Facility Status: Cleanup Started
ISIS User Display Name: Warfel, Michael
Responsible Section: Northwest
Acreage: 9.49

Map ID
Direction
Distance
Elevation

MAP FINDINGS

Site

Database(s)

EDR ID Number
EPA ID Number

GARKA MILL CO INC (Continued)

U001122422

Contaminant Type: Petroleum-Other
Public Funding Amt: \$531,000.00
Habitat Restoration: False
Latitude: 48.0470143838423
Longitude: -122.176205130988
Ground Water: Confirmed Above Cleanup Levels
Surface Water: Not reported
Soil: Confirmed Above Cleanup Levels
Sediment: Not reported
Air: Not reported
Bedrock: Not reported

Name: INTERFOR PACIFIC INC
Address: 60 STATE AVE
City,State,Zip: MARYSVILLE, WA 98270
Facility ID: 85223839
Rank: Not reported
Cleanup Site Id: 4281
Facility Status: Cleanup Started
ISIS User Display Name: Warfel, Michael
Responsible Section: Northwest
Acreage: 9.49
Contaminant Type: Polycyclic Aromatic Hydrocarbons
Public Funding Amt: \$531,000.00
Habitat Restoration: False
Latitude: 48.0470143838423
Longitude: -122.176205130988
Ground Water: Remediated-Below
Surface Water: Not reported
Soil: Confirmed Above Cleanup Levels
Sediment: Not reported
Air: Not reported
Bedrock: Not reported

ALLSITES:

Name: INTERFOR PACIFIC INC
Facility Id: 85223839

Interaction: 68293
Interaction 1: I
Interaction 2: UST
Ecology Program: TOXICS
Program Data: UST
Facility Alt.: Not reported
Program ID: 1638
Date Interaction: 1998-06-08 00:00:00
Date Interaction 3: Underground Storage Tank
Latitude: 48.047008726000001
Longitude: -122.176190156

Interaction: 91955
Interaction 1: A
Interaction 2: LUST
Ecology Program: TOXICS
Program Data: ISIS
Facility Alt.: Crown Pacific

Map ID
Direction
Distance
Elevation

MAP FINDINGS

Site

Database(s)

EDR ID Number
EPA ID Number

GARKA MILL CO INC (Continued)

U001122422

Program ID:	1638
Date Interaction:	2010-02-08 00:00:00
Date Interaction 3:	LUST Facility
Latitude:	48.047008726000001
Longitude:	-122.176190156
Interaction:	98468
Interaction 1:	I
Interaction 2:	TRI
Ecology Program:	HAZWASTE
Program Data:	EPCRA
Facility Alt.:	INTERFOR PACIFIC INC
Program ID:	CRK000051530
Date Interaction:	2001-01-01 00:00:00
Date Interaction 3:	Toxics Release Inventory
Latitude:	48.047008726000001
Longitude:	-122.176190156
Interaction:	68295
Interaction 1:	A
Interaction 2:	TIER2
Ecology Program:	HAZWASTE
Program Data:	EPCRA
Facility Alt.:	Not reported
Program ID:	CRK000051530
Date Interaction:	2003-09-15 00:00:00
Date Interaction 3:	Emergency/Haz Chem Rpt TI
Latitude:	48.047008726000001
Longitude:	-122.176190156
Interaction:	68296
Interaction 1:	I
Interaction 2:	HWP
Ecology Program:	HAZWASTE
Program Data:	HWPPRT
Facility Alt.:	Not reported
Program ID:	CRK000051530
Date Interaction:	2008-07-01 00:00:00
Date Interaction 3:	Hazardous Waste Planner
Latitude:	48.047008726000001
Longitude:	-122.176190156
Interaction:	83479
Interaction 1:	I
Interaction 2:	INDSWG
Ecology Program:	WATQUAL
Program Data:	PARIS
Facility Alt.:	INTERFOR PACIFIC INC
Program ID:	SO3001992
Date Interaction:	1994-09-14 00:00:00
Date Interaction 3:	Industrial SW GP
Latitude:	48.047008726000001
Longitude:	-122.176190156

Map ID
Direction
Distance
Elevation

MAP FINDINGS

Site

Database(s)

EDR ID Number
EPA ID Number

GARKA MILL CO INC (Continued)

U001122422

Interaction: 91350
Interaction 1: A
Interaction 2: VOLCLNST
Ecology Program: TOXICS
Program Data: ISIS
Facility Alt.: Crown Pacific
Program ID: nw2260
Date Interaction: 2010-03-03 00:00:00
Date Interaction 3: Voluntary Cleanup Sites
Latitude: 48.047008726000001
Longitude: -122.176190156

AF138 INTERFOR PACIFIC INC
SE 60 STATE AVE
1/4-1/2 MARYSVILLE, WA 98270
0.421 mi.
2222 ft. Site 2 of 3 in cluster AF

WA VCP S124436248
N/A

Actual:
10 ft.
Focus Map:
6

VCP:
Name: INTERFOR PACIFIC INC
Address: 60 STATE AVE
City,State,Zip: MARYSVILLE, WA 98270
edr_fstat: WA
edr_fzip: 98270
edr_fcnty: SNOHOMISH
edr_zip: Not reported
Facility ID: 85223839
VCP Status: Cleanup Started
Past VCP: TRUE
Current VCP: TRUE
NFA Type: MARYSVILLE, WA 98270
Date NFA: MARYSVILLE, WA 98270
Rank: MARYSVILLE, WA 98270
Cleanup Siteid: 4281
Contaminant Name: Arsenic
Soil: Confirmed Above Cleanup Levels

Name: INTERFOR PACIFIC INC
Address: 60 STATE AVE
City,State,Zip: MARYSVILLE, WA 98270
edr_fstat: WA
edr_fzip: 98270
edr_fcnty: SNOHOMISH
edr_zip: Not reported
Facility ID: 85223839
VCP Status: Cleanup Started
Past VCP: TRUE
Current VCP: TRUE
NFA Type: MARYSVILLE, WA 98270
Date NFA: MARYSVILLE, WA 98270
Rank: MARYSVILLE, WA 98270
Cleanup Siteid: 4281
Contaminant Name: Benzene
Soil: Not reported

Name: INTERFOR PACIFIC INC
Address: 60 STATE AVE

Map ID
Direction
Distance
Elevation

MAP FINDINGS

Site

Database(s)

EDR ID Number
EPA ID Number

INTERFOR PACIFIC INC (Continued)

S124436248

City,State,Zip: MARYSVILLE, WA 98270
edr_fstat: WA
edr_fzip: 98270
edr_fcnty: SNOHOMISH
edr_zip: Not reported
Facility ID: 85223839
VCP Status: Cleanup Started
Past VCP: TRUE
Current VCP: TRUE
NFA Type: MARYSVILLE, WA 98270
Date NFA: MARYSVILLE, WA 98270
Rank: MARYSVILLE, WA 98270
Cleanup Siteid: 4281
Contaminant Name: Petroleum-Diesel
Soil: Confirmed Above Cleanup Levels

Name: INTERFOR PACIFIC INC
Address: 60 STATE AVE
City,State,Zip: MARYSVILLE, WA 98270
edr_fstat: WA
edr_fzip: 98270
edr_fcnty: SNOHOMISH
edr_zip: Not reported
Facility ID: 85223839
VCP Status: Cleanup Started
Past VCP: TRUE
Current VCP: TRUE
NFA Type: MARYSVILLE, WA 98270
Date NFA: MARYSVILLE, WA 98270
Rank: MARYSVILLE, WA 98270
Cleanup Siteid: 4281
Contaminant Name: Petroleum-Gasoline
Soil: Remediated-Below

Name: INTERFOR PACIFIC INC
Address: 60 STATE AVE
City,State,Zip: MARYSVILLE, WA 98270
edr_fstat: WA
edr_fzip: 98270
edr_fcnty: SNOHOMISH
edr_zip: Not reported
Facility ID: 85223839
VCP Status: Cleanup Started
Past VCP: TRUE
Current VCP: TRUE
NFA Type: MARYSVILLE, WA 98270
Date NFA: MARYSVILLE, WA 98270
Rank: MARYSVILLE, WA 98270
Cleanup Siteid: 4281
Contaminant Name: Petroleum-Other
Soil: Confirmed Above Cleanup Levels

Name: INTERFOR PACIFIC INC
Address: 60 STATE AVE
City,State,Zip: MARYSVILLE, WA 98270
edr_fstat: WA
edr_fzip: 98270

Map ID
 Direction
 Distance
 Elevation

MAP FINDINGS

Site

Database(s)

EDR ID Number
 EPA ID Number

INTERFOR PACIFIC INC (Continued)

S124436248

edr_fcnty: SNOHOMISH
 edr_zip: Not reported
 Facility ID: 85223839
 VCP Status: Cleanup Started
 Past VCP: TRUE
 Current VCP: TRUE
 NFA Type: MARYSVILLE, WA 98270
 Date NFA: MARYSVILLE, WA 98270
 Rank: MARYSVILLE, WA 98270
 Cleanup Siteid: 4281
 Contaminant Name: Polycyclic Aromatic Hydrocarbons
 Soil: Confirmed Above Cleanup Levels

**AF139
 SE
 1/4-1/2
 0.421 mi.
 2222 ft.**

**CROWN PACIFIC/INTERFOR SITE
 60 STATE AVENUE
 MARYSVILLE, WA 98270**

**US BROWNFIELDS 1016375865
 N/A**

Site 3 of 3 in cluster AF

**Actual:
 10 ft.
 Focus Map:
 6**

US BROWNFIELDS:

Name: CROWN PACIFIC/INTERFOR SITE
 Address: 60 STATE AVENUE
 City,State,Zip: MARYSVILLE, WA 98270
 Recipient Name: Marysville, City of
 Grant Type: Cleanup
 Property Number: 30053300201200
 Parcel size: 9.49
 Latitude: 48.046681
 Longitude: -122.176557
 HCM Label: Global Positioning Method-Unspecified Parameters
 Map Scale: -
 Point of Reference: Center of a Facility or Station
 Highlights: Notes - this property profile was amended to reflect a 'no cleanup completed' status. Cleanup activities have been initiated and now GW is being monitored. No NFA has been issued to date pending monitoring requirements. Originally the cleanup completed date was 07/11/2012. Previously 0.9 acres were deemed cleaned up - this was zeroed out until the final report/NFA issued as complete. Former Use: The property historically served as a sawmill, log yard, and boat-manufacturing facility owned by Crown Pacific, then by Interfor Pacific Corporation. The property is currently vacant, except for a remaining garage bay used for solid waste truck parking, and a small office building on-site that is used by City staff.

Datum: North American Datum of 1983
 Acres Property ID: 110321
 IC Data Access: -
 Start Date: 05/01/2012
 Redev Completion Date: -
 Completed Date: -
 Acres Cleaned Up: -
 Cleanup Funding: 200000
 Cleanup Funding Source: EPA
 Assessment Funding: -
 Assessment Funding Source: -
 Redevelopment Funding: -
 Redev. Funding Source: -
 Redev. Funding Entity Name: -
 Redevelopment Start Date: -

Map ID
Direction
Distance
Elevation

MAP FINDINGS

Site

Database(s)

EDR ID Number
EPA ID Number

CROWN PACIFIC/INTERFOR SITE (Continued)

1016375865

Assessment Funding Entity:	-
Cleanup Funding Entity:	US EPA - Brownfields Cleanup Cooperative Agreement
Grant Type:	Hazardous & Petroleum
Accomplishment Type:	-
Accomplishment Count:	-
Cooperative Agreement Number:	96099701
Start Date:	-
Ownership Entity:	Government
Completion Date:	-
Current Owner:	City of Marysville
Did Owner Change:	N
Cleanup Required:	U
Video Available:	N
Photo Available:	Y
Institutional Controls Required:	U
IC Category Proprietary Controls:	-
IC Cat. Info. Devices:	-
IC Cat. Gov. Controls:	-
IC Cat. Enforcement Permit Tools:	-
IC in place date:	-
IC in place:	N
State/tribal program date:	03/20/2017
State/tribal program ID:	-
State/tribal NFA date:	-
Air cleaned:	-
Asbestos found:	-
Asbestos cleaned:	-
Controlled substance found:	-
Controlled substance cleaned:	-
Drinking water affected:	-
Drinking water cleaned:	-
Groundwater affected:	Y
Groundwater cleaned:	-
Lead contaminant found:	-
Lead cleaned up:	-
No media affected:	Not reported
Unknown media affected:	-
Other cleaned up:	-
Other metals found:	Y
Other metals cleaned:	-
Other contaminants found:	-
Other contams found description:	-
PAHs found:	Y
PAHs cleaned up:	-
PCBs found:	-
PCBs cleaned up:	-
Petro products found:	Y
Petro products cleaned:	-
Sediments found:	Y
Sediments cleaned:	-
Soil affected:	Y
Soil cleaned up:	-
Surface water cleaned:	-
VOCs found:	-
VOCs cleaned:	-
Cleanup other description:	-
Num. of cleanup and re-dev. jobs:	-

Map ID
 Direction
 Distance
 Elevation

MAP FINDINGS

Site

Database(s)

EDR ID Number
 EPA ID Number

CROWN PACIFIC/INTERFOR SITE (Continued)

1016375865

Past use greenspace acreage:	-
Past use residential acreage:	-
Surface Water:	Y
Past use commercial acreage:	-
Past use industrial acreage:	9.49
Future use greenspace acreage:	-
Future use residential acreage:	-
Future use commercial acreage:	-
Future use industrial acreage:	-
Superfund Fed. landowner flag:	N
Arsenic cleaned up:	-
Cadmium cleaned up:	-
Chromium cleaned up:	-
Copper cleaned up:	-
Iron cleaned up:	-
mercury cleaned up:	-
Nickel Cleaned Up:	-
No clean up:	-
Pesticides cleaned up:	-
Selenium cleaned up:	-
SVOCs cleaned up:	-
Unknown clean up:	-
Arsenic contaminant found:	Y
Cadmium contaminant found:	-
Chromium contaminant found:	-
Copper contaminant found:	-
Iron contaminant found:	-
Mercury contaminant found:	-
Nickel contaminant found:	-
No contaminant found:	-
Pesticides contaminant found:	-
Selenium contaminant found:	-
SVOCs contaminant found:	-
Unknown contaminant found:	-
Future Use: Multistory	-
Media affected Bluiding Material:	-
Media affected indoor air:	-
Building material media cleaned up:	-
Indoor air media cleaned up:	-
Unknown media cleaned up:	-
Past Use: Multistory	Not reported
Property Description:	The property historically served as a sawmill, log yard, and boat-manufacturing facility owned by Crown Pacific, then by Interfor Pacific Corporation. The property is currently vacant, except for a remaining garage bay used for solid waste truck parking, and a small office building on-site that is used by City staff.
Below Poverty Number:	128
Below Poverty Percent:	14.27
Meidan Income:	3955
Meidan Income Number:	355
Meidan Income Percent:	39.58
Vacant Housing Number:	22
Vacant Housing Percent:	5.26
Unemployed Number:	40
Unemployed Percent:	4.46

Name: CROWN PACIFIC/INTERFOR SITE

Map ID
Direction
Distance
Elevation

MAP FINDINGS

Site

Database(s)

EDR ID Number
EPA ID Number

CROWN PACIFIC/INTERFOR SITE (Continued)

1016375865

Address: 60 STATE AVENUE
City,State,Zip: MARYSVILLE, WA 98270
Recipient Name: Marysville, City of
Grant Type: Cleanup
Property Number: 30053300201200
Parcel size: 9.49
Latitude: 48.046681
Longitude: -122.176557
HCM Label: Global Positioning Method-Unspecified Parameters
Map Scale: -
Point of Reference: Center of a Facility or Station
Highlights: Notes - this property profile was amended to reflect a 'no cleanup completed' status. Cleanup activities have been initiated and now GW is being monitored. No NFA has been issued to date pending monitoring requirements. Originally the cleanup completed date was 07/11/2012. Previously 0.9 acres were deemed cleaned up - this was zeroed out until the final report/NFA issued as complete. Former Use: The property historically served as a sawmill, log yard, and boat-manufacturing facility owned by Crown Pacific, then by Interfor Pacific Corporation. The property is currently vacant, except for a remaining garage bay used for solid waste truck parking, and a small office building on-site that is used by City staff.

Datum: North American Datum of 1983
Acres Property ID: 110321
IC Data Access: -
Start Date: -
Redev Completion Date: -
Completed Date: -
Acres Cleaned Up: -
Cleanup Funding: -
Cleanup Funding Source: -
Assessment Funding: -
Assessment Funding Source: -
Redevelopment Funding: -
Redev. Funding Source: -
Redev. Funding Entity Name: -
Redevelopment Start Date: -
Assessment Funding Entity: -
Cleanup Funding Entity: -
Grant Type: Hazardous & Petroleum
Accomplishment Type: -
Accomplishment Count: -
Cooperative Agreement Number: 96099701
Start Date: -
Ownership Entity: Government
Completion Date: -
Current Owner: City of Marysville
Did Owner Change: N
Cleanup Required: U
Video Available: N
Photo Available: Y
Institutional Controls Required: U
IC Category Proprietary Controls: -
IC Cat. Info. Devices: -
IC Cat. Gov. Controls: -
IC Cat. Enforcement Permit Tools: -
IC in place date: -

Map ID
Direction
Distance
Elevation

MAP FINDINGS

Site

Database(s)

EDR ID Number
EPA ID Number

CROWN PACIFIC/INTERFOR SITE (Continued)

1016375865

IC in place:	N
State/tribal program date:	03/20/2017
State/tribal program ID:	-
State/tribal NFA date:	-
Air cleaned:	-
Asbestos found:	-
Asbestos cleaned:	-
Controlled substance found:	-
Controlled substance cleaned:	-
Drinking water affected:	-
Drinking water cleaned:	-
Groundwater affected:	Y
Groundwater cleaned:	-
Lead contaminant found:	-
Lead cleaned up:	-
No media affected:	Not reported
Unknown media affected:	-
Other cleaned up:	-
Other metals found:	Y
Other metals cleaned:	-
Other contaminants found:	-
Other contaminants found description:	-
PAHs found:	Y
PAHs cleaned up:	-
PCBs found:	-
PCBs cleaned up:	-
Petro products found:	Y
Petro products cleaned:	-
Sediments found:	Y
Sediments cleaned:	-
Soil affected:	Y
Soil cleaned up:	-
Surface water cleaned:	-
VOCs found:	-
VOCs cleaned:	-
Cleanup other description:	-
Num. of cleanup and re-dev. jobs:	-
Past use greenspace acreage:	-
Past use residential acreage:	-
Surface Water:	Y
Past use commercial acreage:	-
Past use industrial acreage:	9.49
Future use greenspace acreage:	-
Future use residential acreage:	-
Future use commercial acreage:	-
Future use industrial acreage:	-
Superfund Fed. landowner flag:	N
Arsenic cleaned up:	-
Cadmium cleaned up:	-
Chromium cleaned up:	-
Copper cleaned up:	-
Iron cleaned up:	-
mercury cleaned up:	-
Nickel Cleaned Up:	-
No clean up:	-
Pesticides cleaned up:	-
Selenium cleaned up:	-

Map ID
 Direction
 Distance
 Elevation

MAP FINDINGS

Site

Database(s)

EDR ID Number
 EPA ID Number

CROWN PACIFIC/INTERFOR SITE (Continued)

1016375865

SVOCs cleaned up:	-
Unknown clean up:	-
Arsenic contaminant found:	Y
Cadmium contaminant found:	-
Chromium contaminant found:	-
Copper contaminant found:	-
Iron contaminant found:	-
Mercury contaminant found:	-
Nickel contaminant found:	-
No contaminant found:	-
Pesticides contaminant found:	-
Selenium contaminant found:	-
SVOCs contaminant found:	-
Unknown contaminant found:	-
Future Use: Multistory	-
Media affected Bluiding Material:	-
Media affected indoor air:	-
Building material media cleaned up:	-
Indoor air media cleaned up:	-
Unknown media cleaned up:	-
Past Use: Multistory	Not reported
Property Description:	The property historically served as a sawmill, log yard, and boat-manufacturing facility owned by Crown Pacific, then by Interfor Pacific Corporation. The property is currently vacant, except for a remaining garage bay used for solid waste truck parking, and a small office building on-site that is used by City staff.

Below Poverty Number:	128
Below Poverty Percent:	14.27
Meidan Income:	3955
Meidan Income Number:	355
Meidan Income Percent:	39.58
Vacant Housing Number:	22
Vacant Housing Percent:	5.26
Unemployed Number:	40
Unemployed Percent:	4.46

Name:	CROWN PACIFIC/INTERFOR SITE
Address:	60 STATE AVENUE
City,State,Zip:	MARYSVILLE, WA 98270
Recipient Name:	Marysville, City of
Grant Type:	Cleanup
Property Number:	30053300201200
Parcel size:	9.49
Latitude:	48.046681
Longitude:	-122.176557
HCM Label:	Global Positioning Method-Unspecified Parameters
Map Scale:	-
Point of Reference:	Center of a Facility or Station
Highlights:	Notes - this property profile was amended to reflect a 'no cleanup completed' status. Cleanup activities have been initiated and now GW is being monitored. No NFA has been issued to date pending monitoring requirments. Originally the cleanup completed date was 07/11/2012. Previously 0.9 acres were deemed cleaned up - this was zeroed out until the final report/NFA issued as complete. Former Use: The property historically served as a sawmill, log yard, and boat-manufacturing facility owned by Crown Pacific, then by Interfor Pacific Corporation. The property is currently vacant, except for a

Map ID
 Direction
 Distance
 Elevation

MAP FINDINGS

Site

Database(s)

EDR ID Number
 EPA ID Number

CROWN PACIFIC/INTERFOR SITE (Continued)

1016375865

	remaining garage bay used for solid waste truck parking, and a small office building on-site that is used by City staff.
Datum:	North American Datum of 1983
Acres Property ID:	110321
IC Data Access:	-
Start Date:	05/01/2012
Redev Completion Date:	-
Completed Date:	-
Acres Cleaned Up:	-
Cleanup Funding:	40000
Cleanup Funding Source:	City of Marysville
Assessment Funding:	-
Assessment Funding Source:	-
Redevelopment Funding:	-
Redev. Funding Source:	-
Redev. Funding Entity Name:	-
Redevelopment Start Date:	-
Assessment Funding Entity:	-
Cleanup Funding Entity:	Local Funding
Grant Type:	Hazardous & Petroleum
Accomplishment Type:	-
Accomplishment Count:	-
Cooperative Agreement Number:	96099701
Start Date:	-
Ownership Entity:	Government
Completion Date:	-
Current Owner:	City of Marysville
Did Owner Change:	N
Cleanup Required:	U
Video Available:	N
Photo Available:	Y
Institutional Controls Required:	U
IC Category Proprietary Controls:	-
IC Cat. Info. Devices:	-
IC Cat. Gov. Controls:	-
IC Cat. Enforcement Permit Tools:	-
IC in place date:	-
IC in place:	N
State/tribal program date:	03/20/2017
State/tribal program ID:	-
State/tribal NFA date:	-
Air cleaned:	-
Asbestos found:	-
Asbestos cleaned:	-
Controlled substance found:	-
Controlled substance cleaned:	-
Drinking water affected:	-
Drinking water cleaned:	-
Groundwater affected:	Y
Groundwater cleaned:	-
Lead contaminant found:	-
Lead cleaned up:	-
No media affected:	Not reported
Unknown media affected:	-
Other cleaned up:	-
Other metals found:	Y
Other metals cleaned:	-

Map ID
Direction
Distance
Elevation

MAP FINDINGS

Site

Database(s)

EDR ID Number
EPA ID Number

CROWN PACIFIC/INTERFOR SITE (Continued)

1016375865

Other contaminants found:	-
Other contams found description:	-
PAHs found:	Y
PAHs cleaned up:	-
PCBs found:	-
PCBs cleaned up:	-
Petro products found:	Y
Petro products cleaned:	-
Sediments found:	Y
Sediments cleaned:	-
Soil affected:	Y
Soil cleaned up:	-
Surface water cleaned:	-
VOCs found:	-
VOCs cleaned:	-
Cleanup other description:	-
Num. of cleanup and re-dev. jobs:	-
Past use greenspace acreage:	-
Past use residential acreage:	-
Surface Water:	Y
Past use commercial acreage:	-
Past use industrial acreage:	9.49
Future use greenspace acreage:	-
Future use residential acreage:	-
Future use commercial acreage:	-
Future use industrial acreage:	-
Superfund Fed. landowner flag:	N
Arsenic cleaned up:	-
Cadmium cleaned up:	-
Chromium cleaned up:	-
Copper cleaned up:	-
Iron cleaned up:	-
mercury cleaned up:	-
Nickel Cleaned Up:	-
No clean up:	-
Pesticides cleaned up:	-
Selenium cleaned up:	-
SVOCs cleaned up:	-
Unknown clean up:	-
Arsenic contaminant found:	Y
Cadmium contaminant found:	-
Chromium contaminant found:	-
Copper contaminant found:	-
Iron contaminant found:	-
Mercury contaminant found:	-
Nickel contaminant found:	-
No contaminant found:	-
Pesticides contaminant found:	-
Selenium contaminant found:	-
SVOCs contaminant found:	-
Unknown contaminant found:	-
Future Use: Multistory	-
Media affected Bluiding Material:	-
Media affected indoor air:	-
Building material media cleaned up:	-
Indoor air media cleaned up:	-
Unknown media cleaned up:	-

Map ID
Direction
Distance
Elevation

MAP FINDINGS

Site

Database(s)

EDR ID Number
EPA ID Number

CROWN PACIFIC/INTERFOR SITE (Continued)

1016375865

Past Use:	Multistory	Not reported
Property Description:		The property historically served as a sawmill, log yard, and boat-manufacturing facility owned by Crown Pacific, then by Interfor Pacific Corporation. The property is currently vacant, except for a remaining garage bay used for solid waste truck parking, and a small office building on-site that is used by City staff.
Below Poverty Number:		128
Below Poverty Percent:		14.27
Meidan Income:		3955
Meidan Income Number:		355
Meidan Income Percent:		39.58
Vacant Housing Number:		22
Vacant Housing Percent:		5.26
Unemployed Number:		40
Unemployed Percent:		4.46
Name:		CROWN PACIFIC/INTERFOR SITE
Address:		60 STATE AVENUE
City,State,Zip:		MARYSVILLE, WA 98270
Recipient Name:		Washington Department of Ecology
Grant Type:		Section 128(a) State/Tribal
Property Number:		30053300201200
Parcel size:		9.49
Latitude:		48.046681
Longitude:		-122.176557
HCM Label:		Global Positioning Method-Unspecified Parameters
Map Scale:		-
Point of Reference:		Center of a Facility or Station
Highlights:		Notes - this property profile was amended to reflect a 'no cleanup completed' status. Cleanup activities have been initiated and now GW is being monitored. No NFA has been issued to date pending monitoring requirements. Originally the cleanup completed date was 07/11/2012. Previously 0.9 acres were deemed cleaned up - this was zeroed out until the final report/NFA issued as complete. Former Use: The property historically served as a sawmill, log yard, and boat-manufacturing facility owned by Crown Pacific, then by Interfor Pacific Corporation. The property is currently vacant, except for a remaining garage bay used for solid waste truck parking, and a small office building on-site that is used by City staff.
Datum:		North American Datum of 1983
Acres Property ID:		110321
IC Data Access:		-
Start Date:		-
Redev Completion Date:		-
Completed Date:		-
Acres Cleaned Up:		-
Cleanup Funding:		-
Cleanup Funding Source:		-
Assessment Funding:		70247
Assessment Funding Source:		EPA
Redevelopment Funding:		-
Redev. Funding Source:		-
Redev. Funding Entity Name:		-
Redevelopment Start Date:		-
Assessment Funding Entity:		US EPA - State & Tribal Section 128(a) Funding
Cleanup Funding Entity:		-
Grant Type:		Hazardous & Petroleum

Map ID
Direction
Distance
Elevation

MAP FINDINGS

Site

Database(s)

EDR ID Number
EPA ID Number

CROWN PACIFIC/INTERFOR SITE (Continued)

1016375865

Accomplishment Type:	Supplemental Assessment
Accomplishment Count:	N
Cooperative Agreement Number:	00J90504
Start Date:	05/07/2018
Ownership Entity:	Government
Completion Date:	-
Current Owner:	City of Marysville
Did Owner Change:	N
Cleanup Required:	U
Video Available:	N
Photo Available:	Y
Institutional Controls Required:	U
IC Category Proprietary Controls:	-
IC Cat. Info. Devices:	-
IC Cat. Gov. Controls:	-
IC Cat. Enforcement Permit Tools:	-
IC in place date:	-
IC in place:	N
State/tribal program date:	03/20/2017
State/tribal program ID:	-
State/tribal NFA date:	-
Air cleaned:	-
Asbestos found:	-
Asbestos cleaned:	-
Controlled substance found:	-
Controlled substance cleaned:	-
Drinking water affected:	-
Drinking water cleaned:	-
Groundwater affected:	Y
Groundwater cleaned:	-
Lead contaminant found:	-
Lead cleaned up:	-
No media affected:	Not reported
Unknown media affected:	-
Other cleaned up:	-
Other metals found:	Y
Other metals cleaned:	-
Other contaminants found:	-
Other contams found description:	-
PAHs found:	Y
PAHs cleaned up:	-
PCBs found:	-
PCBs cleaned up:	-
Petro products found:	Y
Petro products cleaned:	-
Sediments found:	Y
Sediments cleaned:	-
Soil affected:	Y
Soil cleaned up:	-
Surface water cleaned:	-
VOCs found:	-
VOCs cleaned:	-
Cleanup other description:	-
Num. of cleanup and re-dev. jobs:	-
Past use greenspace acreage:	-
Past use residential acreage:	-
Surface Water:	Y

Map ID
 Direction
 Distance
 Elevation

MAP FINDINGS

Site

Database(s)

EDR ID Number
 EPA ID Number

CROWN PACIFIC/INTERFOR SITE (Continued)

1016375865

Past use commercial acreage:	-	
Past use industrial acreage:	9.49	
Future use greenspace acreage:	-	
Future use residential acreage:	-	
Future use commercial acreage:	-	
Future use industrial acreage:	-	
Superfund Fed. landowner flag:	N	
Arsenic cleaned up:	-	
Cadmium cleaned up:	-	
Chromium cleaned up:	-	
Copper cleaned up:	-	
Iron cleaned up:	-	
mercury cleaned up:	-	
Nickel Cleaned Up:	-	
No clean up:	-	
Pesticides cleaned up:	-	
Selenium cleaned up:	-	
SVOCs cleaned up:	-	
Unknown clean up:	-	
Arsenic contaminant found:	Y	
Cadmium contaminant found:	-	
Chromium contaminant found:	-	
Copper contaminant found:	-	
Iron contaminant found:	-	
Mercury contaminant found:	-	
Nickel contaminant found:	-	
No contaminant found:	-	
Pesticides contaminant found:	-	
Selenium contaminant found:	-	
SVOCs contaminant found:	-	
Unknown contaminant found:	-	
Future Use: Multistory	-	
Media affected Bluiding Material:	-	
Media affected indoor air:	-	
Building material media cleaned up:	-	
Indoor air media cleaned up:	-	
Unknown media cleaned up:	-	
Past Use: Multistory	Not reported	
Property Description:	The property historically served as a sawmill, log yard, and boat-manufacturing facility owned by Crown Pacific, then by Interfor Pacific Corporation. The property is currently vacant, except for a remaining garage bay used for solid waste truck parking, and a small office building on-site that is used by City staff.	
Below Poverty Number:	128	
Below Poverty Percent:	14.27	
Meidan Income:	3955	
Meidan Income Number:	355	
Meidan Income Percent:	39.58	
Vacant Housing Number:	22	
Vacant Housing Percent:	5.26	
Unemployed Number:	40	
Unemployed Percent:	4.46	
Name:	CROWN PACIFIC/INTERFOR SITE	
Address:	60 STATE AVENUE	
City,State,Zip:	MARYSVILLE, WA 98270	
Recipient Name:	Washington Department of Ecology	

Map ID
 Direction
 Distance
 Elevation

MAP FINDINGS

Site

Database(s)

EDR ID Number
 EPA ID Number

CROWN PACIFIC/INTERFOR SITE (Continued)

1016375865

<p>Grant Type: Property Number: Parcel size: Latitude: Longitude: HCM Label: Map Scale: Point of Reference: Highlights:</p> <p>Datum: Acres Property ID: IC Data Access: Start Date: Redev Completion Date: Completed Date: Acres Cleaned Up: Cleanup Funding: Cleanup Funding Source: Assessment Funding: Assessment Funding Source: Redevelopment Funding: Redev. Funding Source: Redev. Funding Entity Name: Redevelopment Start Date: Assessment Funding Entity: Cleanup Funding Entity: Grant Type: Accomplishment Type: Accomplishment Count: Cooperative Agreement Number: Start Date: Ownership Entity: Completion Date: Current Owner: Did Owner Change: Cleanup Required: Video Available: Photo Available: Institutional Controls Required: IC Category Proprietary Controls: IC Cat. Info. Devices: IC Cat. Gov. Controls: IC Cat. Enforcement Permit Tools: IC in place date: IC in place: State/tribal program date: State/tribal program ID:</p>	<p>Section 128(a) State/Tribal 30053300201200 9.49 48.046681 -122.176557 Global Positioning Method-Unspecified Parameters - Center of a Facility or Station Notes - this property profile was amended to reflect a 'no cleanup completed' status. Cleanup activities have been initiated and now GW is being monitored. No NFA has been issued to date pending monitoring requirements. Originally the cleanup completed date was 07/11/2012. Previously 0.9 acres were deemed cleaned up - this was zeroed out until the final report/NFA issued as complete. Former Use: The property historically served as a sawmill, log yard, and boat-manufacturing facility owned by Crown Pacific, then by Interfor Pacific Corporation. The property is currently vacant, except for a remaining garage bay used for solid waste truck parking, and a small office building on-site that is used by City staff. North American Datum of 1983 110321 - - - - - - - 260308 EPA - - - - US EPA - State & Tribal Section 128(a) Funding - Hazardous & Petroleum Supplemental Assessment N 00J90503 08/01/2017 Government - City of Marysville N U N Y U - - - - - N 03/20/2017 -</p>
--	--

Map ID
 Direction
 Distance
 Elevation

MAP FINDINGS

Site

Database(s)

EDR ID Number
 EPA ID Number

CROWN PACIFIC/INTERFOR SITE (Continued)

1016375865

State/tribal NFA date:	-
Air cleaned:	-
Asbestos found:	-
Asbestos cleaned:	-
Controlled substance found:	-
Controlled substance cleaned:	-
Drinking water affected:	-
Drinking water cleaned:	-
Groundwater affected:	Y
Groundwater cleaned:	-
Lead contaminant found:	-
Lead cleaned up:	-
No media affected:	Not reported
Unknown media affected:	-
Other cleaned up:	-
Other metals found:	Y
Other metals cleaned:	-
Other contaminants found:	-
Other contaminants found description:	-
PAHs found:	Y
PAHs cleaned up:	-
PCBs found:	-
PCBs cleaned up:	-
Petro products found:	Y
Petro products cleaned:	-
Sediments found:	Y
Sediments cleaned:	-
Soil affected:	Y
Soil cleaned up:	-
Surface water cleaned:	-
VOCs found:	-
VOCs cleaned:	-
Cleanup other description:	-
Num. of cleanup and re-dev. jobs:	-
Past use greenspace acreage:	-
Past use residential acreage:	-
Surface Water:	Y
Past use commercial acreage:	-
Past use industrial acreage:	9.49
Future use greenspace acreage:	-
Future use residential acreage:	-
Future use commercial acreage:	-
Future use industrial acreage:	-
Superfund Fed. landowner flag:	N
Arsenic cleaned up:	-
Cadmium cleaned up:	-
Chromium cleaned up:	-
Copper cleaned up:	-
Iron cleaned up:	-
mercury cleaned up:	-
Nickel Cleaned Up:	-
No clean up:	-
Pesticides cleaned up:	-
Selenium cleaned up:	-
SVOCs cleaned up:	-
Unknown clean up:	-
Arsenic contaminant found:	Y

Map ID
 Direction
 Distance
 Elevation

MAP FINDINGS

Site

Database(s)

EDR ID Number
 EPA ID Number

CROWN PACIFIC/INTERFOR SITE (Continued)

1016375865

Cadmium contaminant found:	-
Chromium contaminant found:	-
Copper contaminant found:	-
Iron contaminant found:	-
Mercury contaminant found:	-
Nickel contaminant found:	-
No contaminant found:	-
Pesticides contaminant found:	-
Selenium contaminant found:	-
SVOCs contaminant found:	-
Unknown contaminant found:	-
Future Use: Multistory	-
Media affected Bluiding Material:	-
Media affected indoor air:	-
Building material media cleaned up:	-
Indoor air media cleaned up:	-
Unknown media cleaned up:	-
Past Use: Multistory	Not reported
Property Description:	The property historically served as a sawmill, log yard, and boat-manufacturing facility owned by Crown Pacific, then by Interfor Pacific Corporation. The property is currently vacant, except for a remaining garage bay used for solid waste truck parking, and a small office building on-site that is used by City staff.

Below Poverty Number:	128
Below Poverty Percent:	14.27
Meidan Income:	3955
Meidan Income Number:	355
Meidan Income Percent:	39.58
Vacant Housing Number:	22
Vacant Housing Percent:	5.26
Unemployed Number:	40
Unemployed Percent:	4.46

Name:	CROWN PACIFIC/INTERFOR SITE
Address:	60 STATE AVENUE
City,State,Zip:	MARYSVILLE, WA 98270
Recipient Name:	Washington Department of Ecology
Grant Type:	Section 128(a) State/Tribal
Property Number:	30053300201200
Parcel size:	9.49
Latitude:	48.046681
Longitude:	-122.176557
HCM Label:	Global Positioning Method-Unspecified Parameters
Map Scale:	-
Point of Reference:	Center of a Facility or Station
Highlights:	Notes - this property profile was amended to reflect a 'no cleanup completed' status. Cleanup activities have been initiated and now GW is being monitored. No NFA has been issued to date pending monitoring requirments. Originally the cleanup completed date was 07/11/2012. Previously 0.9 acres were deemed cleaned up - this was zeroed out until the final report/NFA issued as complete. Former Use: The property historically served as a sawmill, log yard, and boat-manufacturing facility owned by Crown Pacific, then by Interfor Pacific Corporation. The property is currently vacant, except for a remaining garage bay used for solid waste truck parking, and a small office building on-site that is used by City staff.
Datum:	North American Datum of 1983

Map ID
Direction
Distance
Elevation

MAP FINDINGS

Site

Database(s)

EDR ID Number
EPA ID Number

CROWN PACIFIC/INTERFOR SITE (Continued)

1016375865

Acres Property ID:	110321
IC Data Access:	-
Start Date:	-
Redev Completion Date:	-
Completed Date:	-
Acres Cleaned Up:	-
Cleanup Funding:	-
Cleanup Funding Source:	-
Assessment Funding:	260308
Assessment Funding Source:	EPA
Redevelopment Funding:	-
Redev. Funding Source:	-
Redev. Funding Entity Name:	-
Redevelopment Start Date:	-
Assessment Funding Entity:	US EPA - State & Tribal Section 128(a) Funding
Cleanup Funding Entity:	-
Grant Type:	Hazardous & Petroleum
Accomplishment Type:	Supplemental Assessment
Accomplishment Count:	N
Cooperative Agreement Number:	00J90503
Start Date:	08/01/2017
Ownership Entity:	Government
Completion Date:	-
Current Owner:	City of Marysville
Did Owner Change:	N
Cleanup Required:	U
Video Available:	N
Photo Available:	Y
Institutional Controls Required:	U
IC Category Proprietary Controls:	-
IC Cat. Info. Devices:	-
IC Cat. Gov. Controls:	-
IC Cat. Enforcement Permit Tools:	-
IC in place date:	-
IC in place:	N
State/tribal program date:	03/20/2017
State/tribal program ID:	-
State/tribal NFA date:	-
Air cleaned:	-
Asbestos found:	-
Asbestos cleaned:	-
Controlled substance found:	-
Controlled substance cleaned:	-
Drinking water affected:	-
Drinking water cleaned:	-
Groundwater affected:	Y
Groundwater cleaned:	-
Lead contaminant found:	-
Lead cleaned up:	-
No media affected:	Not reported
Unknown media affected:	-
Other cleaned up:	-
Other metals found:	Y
Other metals cleaned:	-
Other contaminants found:	-
Other contams found description:	-
PAHs found:	Y

Map ID
 Direction
 Distance
 Elevation

MAP FINDINGS

Site

Database(s)

EDR ID Number
 EPA ID Number

CROWN PACIFIC/INTERFOR SITE (Continued)

1016375865

PAHs cleaned up:	-	
PCBs found:	-	
PCBs cleaned up:	-	
Petro products found:	Y	
Petro products cleaned:	-	
Sediments found:	Y	
Sediments cleaned:	-	
Soil affected:	Y	
Soil cleaned up:	-	
Surface water cleaned:	-	
VOCs found:	-	
VOCs cleaned:	-	
Cleanup other description:	-	
Num. of cleanup and re-dev. jobs:	-	
Past use greenspace acreage:	-	
Past use residential acreage:	-	
Surface Water:	Y	
Past use commercial acreage:	-	
Past use industrial acreage:	9.49	
Future use greenspace acreage:	-	
Future use residential acreage:	-	
Future use commercial acreage:	-	
Future use industrial acreage:	-	
Superfund Fed. landowner flag:	N	
Arsenic cleaned up:	-	
Cadmium cleaned up:	-	
Chromium cleaned up:	-	
Copper cleaned up:	-	
Iron cleaned up:	-	
mercury cleaned up:	-	
Nickel Cleaned Up:	-	
No clean up:	-	
Pesticides cleaned up:	-	
Selenium cleaned up:	-	
SVOCs cleaned up:	-	
Unknown clean up:	-	
Arsenic contaminant found:	Y	
Cadmium contaminant found:	-	
Chromium contaminant found:	-	
Copper contaminant found:	-	
Iron contaminant found:	-	
Mercury contaminant found:	-	
Nickel contaminant found:	-	
No contaminant found:	-	
Pesticides contaminant found:	-	
Selenium contaminant found:	-	
SVOCs contaminant found:	-	
Unknown contaminant found:	-	
Future Use: Multistory	-	
Media affected Bluiding Material:	-	
Media affected indoor air:	-	
Building material media cleaned up:	-	
Indoor air media cleaned up:	-	
Unknown media cleaned up:	-	
Past Use: Multistory	-	Not reported
Property Description:		The property historically served as a sawmill, log yard, and boat-manufacturing facility owned by Crown Pacific, then by Interfor

Map ID
Direction
Distance
Elevation

MAP FINDINGS

Site

Database(s)

EDR ID Number
EPA ID Number

CROWN PACIFIC/INTERFOR SITE (Continued)

1016375865

Pacific Corporation. The property is currently vacant, except for a remaining garage bay used for solid waste truck parking, and a small office building on-site that is used by City staff.

Below Poverty Number: 128
Below Poverty Percent: 14.27
Meidan Income: 3955
Meidan Income Number: 355
Meidan Income Percent: 39.58
Vacant Housing Number: 22
Vacant Housing Percent: 5.26
Unemployed Number: 40
Unemployed Percent: 4.46

Name: CROWN PACIFIC/INTERFOR SITE
Address: 60 STATE AVENUE
City,State,Zip: MARYSVILLE, WA 98270
Recipient Name: Washington Department of Ecology
Grant Type: Section 128(a) State/Tribal
Property Number: 30053300201200
Parcel size: 9.49
Latitude: 48.046681
Longitude: -122.176557
HCM Label: Global Positioning Method-Unspecified Parameters
Map Scale: -
Point of Reference: Center of a Facility or Station
Highlights: Notes - this property profile was amended to reflect a 'no cleanup completed' status. Cleanup activities have been initiated and now GW is being monitored. No NFA has been issued to date pending monitoring requirements. Originally the cleanup completed date was 07/11/2012. Previously 0.9 acres were deemed cleaned up - this was zeroed out until the final report/NFA issued as complete. Former Use: The property historically served as a sawmill, log yard, and boat-manufacturing facility owned by Crown Pacific, then by Interfor Pacific Corporation. The property is currently vacant, except for a remaining garage bay used for solid waste truck parking, and a small office building on-site that is used by City staff.

Datum: North American Datum of 1983
Acres Property ID: 110321
IC Data Access: -
Start Date: -
Redev Completion Date: -
Completed Date: -
Acres Cleaned Up: -
Cleanup Funding: -
Cleanup Funding Source: -
Assessment Funding: 70247
Assessment Funding Source: EPA
Redevelopment Funding: -
Redev. Funding Source: -
Redev. Funding Entity Name: -
Redevelopment Start Date: -
Assessment Funding Entity: US EPA - State & Tribal Section 128(a) Funding
Cleanup Funding Entity: -
Grant Type: Hazardous & Petroleum
Accomplishment Type: Supplemental Assessment
Accomplishment Count: N
Cooperative Agreement Number: 00J90504

Map ID
Direction
Distance
Elevation

MAP FINDINGS

Site

Database(s)

EDR ID Number
EPA ID Number

CROWN PACIFIC/INTERFOR SITE (Continued)

1016375865

Start Date:	05/07/2018
Ownership Entity:	Government
Completion Date:	-
Current Owner:	City of Marysville
Did Owner Change:	N
Cleanup Required:	U
Video Available:	N
Photo Available:	Y
Institutional Controls Required:	U
IC Category Proprietary Controls:	-
IC Cat. Info. Devices:	-
IC Cat. Gov. Controls:	-
IC Cat. Enforcement Permit Tools:	-
IC in place date:	-
IC in place:	N
State/tribal program date:	03/20/2017
State/tribal program ID:	-
State/tribal NFA date:	-
Air cleaned:	-
Asbestos found:	-
Asbestos cleaned:	-
Controlled substance found:	-
Controlled substance cleaned:	-
Drinking water affected:	-
Drinking water cleaned:	-
Groundwater affected:	Y
Groundwater cleaned:	-
Lead contaminant found:	-
Lead cleaned up:	-
No media affected:	Not reported
Unknown media affected:	-
Other cleaned up:	-
Other metals found:	Y
Other metals cleaned:	-
Other contaminants found:	-
Other contams found description:	-
PAHs found:	Y
PAHs cleaned up:	-
PCBs found:	-
PCBs cleaned up:	-
Petro products found:	Y
Petro products cleaned:	-
Sediments found:	Y
Sediments cleaned:	-
Soil affected:	Y
Soil cleaned up:	-
Surface water cleaned:	-
VOCs found:	-
VOCs cleaned:	-
Cleanup other description:	-
Num. of cleanup and re-dev. jobs:	-
Past use greenspace acreage:	-
Past use residential acreage:	-
Surface Water:	Y
Past use commercial acreage:	-
Past use industrial acreage:	9.49
Future use greenspace acreage:	-

Map ID
 Direction
 Distance
 Elevation

MAP FINDINGS

Site

Database(s)

EDR ID Number
 EPA ID Number

CROWN PACIFIC/INTERFOR SITE (Continued)

1016375865

Future use residential acreage:	-
Future use commercial acreage:	-
Future use industrial acreage:	-
Superfund Fed. landowner flag:	N
Arsenic cleaned up:	-
Cadmium cleaned up:	-
Chromium cleaned up:	-
Copper cleaned up:	-
Iron cleaned up:	-
mercury cleaned up:	-
Nickel Cleaned Up:	-
No clean up:	-
Pesticides cleaned up:	-
Selenium cleaned up:	-
SVOCs cleaned up:	-
Unknown clean up:	-
Arsenic contaminant found:	Y
Cadmium contaminant found:	-
Chromium contaminant found:	-
Copper contaminant found:	-
Iron contaminant found:	-
Mercury contaminant found:	-
Nickel contaminant found:	-
No contaminant found:	-
Pesticides contaminant found:	-
Selenium contaminant found:	-
SVOCs contaminant found:	-
Unknown contaminant found:	-
Future Use: Multistory	-
Media affected Bluiding Material:	-
Media affected indoor air:	-
Building material media cleaned up:	-
Indoor air media cleaned up:	-
Unknown media cleaned up:	-
Past Use: Multistory	Not reported
Property Description:	The property historically served as a sawmill, log yard, and boat-manufacturing facility owned by Crown Pacific, then by Interfor Pacific Corporation. The property is currently vacant, except for a remaining garage bay used for solid waste truck parking, and a small office building on-site that is used by City staff.
Below Poverty Number:	128
Below Poverty Percent:	14.27
Meidan Income:	3955
Meidan Income Number:	355
Meidan Income Percent:	39.58
Vacant Housing Number:	22
Vacant Housing Percent:	5.26
Unemployed Number:	40
Unemployed Percent:	4.46

Map ID
Direction
Distance
Elevation

MAP FINDINGS

Site

Database(s) EDR ID Number
EPA ID Number

AE140 ACE SEATTLE CORPORATION
SSE 5215 SR 529
1/4-1/2 MARYSVILLE, WA 98270
0.427 mi.
2252 ft. Site 3 of 3 in cluster AE

WA SWF/LF **S110777459**
N/A

Actual: SWF/LF:
6 ft. Name: ACE SEATTLE CORPORATION
Focus Map: Address: 5215 SR 529
6 City,State,Zip: MARYSVILLE, WA 98270
Facility ID: 625
Region: STATE
Permit Status: Exempt
Contact Organization: Ace Seattle Corporation
Contact Address1: Po Box 605
Contact Address2: Not reported
Contact City: Marysville
Contact State: WA
Contact Postal: 98270
Contact EMail: Not reported
Contact Phone: (425) 750-4464
Contact Phone Ext: Not reported
Permit No: Not reported
Phone: (425) 750-4464
Operator Name: Not reported
Operator Organization: Ace Seattle Corporation
Operator EMail: Not reported
Operator Title: Not reported
Recycle Survey Code: 6768
Ownership: PRIVATE
Facility Type: Recycling (exempt)
Contact Name: Paula Walling
Contact Title: Bookkeeper/Manager
Year Closed: 2006
Open to Public Flag: No
Website: Not reported
Operational Status: Closed
Recycle Survey Required: No
Latitude: Not reported
Longitude: Not reported

SNOHOMISH Co. LF:
Name: ACE SEATTLE CORPORATION
Address: 5215 SR 529
City,State,Zip: MARYSVILLE, WA 98270
Region: SNOHOMISH
Facility Status: Exempt DOE Notification
Program Element: Not reported
Program Identity: Not reported

SWF/LF:
Name: ACE SEATTLE CORPORATION
Address: 5215 SR 529
City,State,Zip: MARYSVILLE, WA 98270
Facility ID: 625
Region: STATE
Permit Status: Exempt
Contact Organization: Ace Seattle Corporation

Map ID
Direction
Distance
Elevation

MAP FINDINGS

Site

Database(s)

EDR ID Number
EPA ID Number

ACE SEATTLE CORPORATION (Continued)

S110777459

Contact Address1: Po Box 605
Contact Address2: Not reported
Contact City: Marysville
Contact State: WA
Contact Postal: 98270
Contact EMail: Not reported
Contact Phone: (425) 750-4464
Contact Phone Ext: Not reported
Permit No: Not reported
Phone: (425) 750-4464
Operator Name: Not reported
Operator Organization: Ace Seattle Corporation
Operator EMail: Not reported
Operator Title: Not reported
Recycle Survey Code: 6768
Ownership: PRIVATE
Facility Type: Recycling (exempt)
Contact Name: Paula Walling
Contact Title: Bookkeeper/Manager
Year Closed: 2006
Open to Public Flag: No
Website: Not reported
Operational Status: Closed
Recycle Survey Required: No
Latitude: Not reported
Longitude: Not reported

SNOHOMISH Co. LF:

Name: ACE SEATTLE CORPORATION
Address: 5215 SR 529
City,State,Zip: MARYSVILLE, WA 98270
Region: SNOHOMISH
Facility Status: Exempt DOE Notification
Program Element: Not reported
Program Identity: Not reported

141
SE
1/4-1/2
0.446 mi.
2357 ft.

GRANGE SUPPLY INC COOP SUPPLY
8225 40TH AVE N E
MARYSVILLE, WA 98270

WA LUST U001125751
WA UST N/A
WA ALLSITES
WA CSCSL NFA

Actual:
46 ft.
Focus Map:
4

LUST:
Name: GRANGE SUPPLY/CO-OP SUPPLY
Address: 8225 40TH AVE N E
City,State,Zip: MARYSVILLE, WA 98270
Facility ID: 43488153
Lust Status Type: LUST - NFA
Cleanup Site ID: 9181
Cleanup Unit Type: Not reported
Process Type: Not reported
Cleanup Unit Name: GRANGE SUPPLY INC COOP SUPPLY,GRANGE SUPPLY INC COOP SUPPLY UST 9058
Response Section: Northwest
Release Date: 02/27/1991
Lust Date: 10/03/2011
Region: Northwest
Lust ID: 753

Map ID
Direction
Distance
Elevation

MAP FINDINGS

Site

Database(s)

EDR ID Number
EPA ID Number

GRANGE SUPPLY INC COOP SUPPLY (Continued)

U001125751

UST ID: 9058
Contaminant Name: Petroleum-Gasoline
Ground Water: Not reported
Surface Water: Not reported
Soil: Confirmed Above Cleanup Levels
Sediment: Not reported
Air: Not reported
Bedrock: Not reported
Lat/Long: 48.069869 / -122.17787

Name: GRANGE SUPPLY/CO-OP SUPPLY
Address: 8225 40TH AVE N E
City,State,Zip: MARYSVILLE, WA 98270
Facility ID: 43488153
Lust Status Type: LUST - NFA
Cleanup Site ID: 9181
Cleanup Unit Type: Not reported
Process Type: Not reported
Cleanup Unit Name: GRANGE SUPPLY INC COOP SUPPLY,GRANGE SUPPLY INC COOP SUPPLY UST 9058
Response Section: Northwest
Release Date: 02/27/1991
Lust Date: 10/03/2011
Region: Northwest
Lust ID: 753
UST ID: 9058
Contaminant Name: Benzene
Ground Water: Not reported
Surface Water: Not reported
Soil: Confirmed Above Cleanup Levels
Sediment: Not reported
Air: Not reported
Bedrock: Not reported
Lat/Long: 48.069869 / -122.17787

Name: GRANGE SUPPLY/CO-OP SUPPLY
Address: 8225 40TH AVE N E
City,State,Zip: MARYSVILLE, WA 98270
Facility ID: 43488153
Lust Status Type: LUST - NFA
Cleanup Site ID: 9181
Cleanup Unit Type: Not reported
Process Type: Not reported
Cleanup Unit Name: GRANGE SUPPLY INC COOP SUPPLY,GRANGE SUPPLY INC COOP SUPPLY UST 9058
Response Section: Northwest
Release Date: 02/27/1991
Lust Date: 10/03/2011
Region: Northwest
Lust ID: 753
UST ID: 9058
Contaminant Name: Petroleum-Diesel
Ground Water: Not reported
Surface Water: Not reported
Soil: Confirmed Above Cleanup Levels
Sediment: Not reported
Air: Not reported
Bedrock: Not reported
Lat/Long: 48.069869 / -122.17787

Map ID
Direction
Distance
Elevation

MAP FINDINGS

Site

Database(s)

EDR ID Number
EPA ID Number

GRANGE SUPPLY INC COOP SUPPLY (Continued)

U001125751

Name: GRANGE SUPPLY/CO-OP SUPPLY
Address: 8225 40TH AVE N E
City,State,Zip: MARYSVILLE, WA 98270
Facility ID: 43488153
Lust Status Type: LUST - NFA
Cleanup Site ID: 9181
Cleanup Unit Type: Not reported
Process Type: Not reported
Cleanup Unit Name: GRANGE SUPPLY INC COOP SUPPLY,GRANGE SUPPLY INC COOP SUPPLY UST 9058
Response Section: Northwest
Release Date: 02/27/1991
Lust Date: 10/03/2011
Region: Northwest
Lust ID: 753
UST ID: 9058
Contaminant Name: Petroleum-Other
Ground Water: Not reported
Surface Water: Not reported
Soil: Confirmed Above Cleanup Levels
Sediment: Not reported
Air: Not reported
Bedrock: Not reported
Lat/Long: 48.069869 / -122.17787

UST:

Name: GRANGE SUPPLY INC COOP SUPPLY
Address: 8225 40TH AVE N E
City: MARYSVILLE
Zip: 98270
Facility ID: 43488153
Site Id: 9058
Decimal Latitude: 48.069869
Decimal Longitude: -122.17787

Tank Name: 1
Tag Number: Not reported
Tank Status: Removed
Tank Status Date: 08/06/1996
Tank Install Date: 12/31/1964
Tank Closure Date: Not reported
Capacity Range: Not reported
Tank Permit Expiration Date: Not reported
Tank Upgrade Date: Not reported
Tank Spill Prevention: Not reported
Tank Overfill Prevention: Not reported
Tank Material: Steel
Tank Construction: Not reported
Tank Tightness Test: Not reported
Tank Corrosion Protection: Not reported
Tank Manifold: Not reported
Tank Release Detection: Not reported
Tank SFC Type: Not reported
Pipe Material: Steel
Pipe Construction: Not reported
Pipe Primary Release Detection: Not reported
Pipe Second Release Detection: Not reported
Pipe Corrosion Protection: Not reported

Map ID
Direction
Distance
Elevation

MAP FINDINGS

Site

Database(s)

EDR ID Number
EPA ID Number

GRANGE SUPPLY INC COOP SUPPLY (Continued)

U001125751

Pipe Pumping System: Not reported
Responsible Unit: Northwest
Dispencer/Pump SFC Type: Not reported
Region: Northwest
Is Active: No
Actual Capacity: Not reported
Pipe Install Date: Not reported
Turbine Sump Construction: Not reported
Compartment Number: 1
Stored Substance: Leaded Gasoline
Used Substance: Not reported
Compartment Capacity: Not reported

Name: GRANGE SUPPLY INC COOP SUPPLY
Address: 8225 40TH AVE N E
City: MARYSVILLE
Zip: 98270

Tank Name: 10
Tag Number: Not reported
Tank Status: Removed
Tank Status Date: 08/06/1996
Tank Install Date: 12/31/1964
Tank Closure Date: Not reported
Capacity Range: 111 TO 1,100 Gallons
Tank Permit Expiration Date: Not reported
Tank Upgrade Date: Not reported
Tank Spill Prevention: Not reported
Tank Overfill Prevention: Not reported
Tank Material: Steel
Tank Construction: Not reported
Tank Tightness Test: Not reported
Tank Corrosion Protection: Not reported
Tank Manifold: Not reported
Tank Release Detection: Not reported
Tank SFC Type: Not reported
Pipe Material: Steel
Pipe Construction: Not reported
Pipe Primary Release Detection: Not reported
Pipe Second Release Detection: Not reported
Pipe Corrosion Protection: Not reported
Pipe Pumping System: Not reported
Responsible Unit: Northwest
Dispencer/Pump SFC Type: Not reported
Region: Northwest
Is Active: No
Actual Capacity: Not reported
Pipe Install Date: Not reported
Turbine Sump Construction: Not reported
Compartment Number: 1
Stored Substance: Heating Fuel
Used Substance: Not reported
Compartment Capacity: Not reported

Name: GRANGE SUPPLY INC COOP SUPPLY
Address: 8225 40TH AVE N E
City: MARYSVILLE

Map ID
Direction
Distance
Elevation

MAP FINDINGS

Site

Database(s)

EDR ID Number
EPA ID Number

GRANGE SUPPLY INC COOP SUPPLY (Continued)

U001125751

Zip: 98270

Tank Name: 2
Tag Number: Not reported
Tank Status: Removed
Tank Status Date: 08/06/1996
Tank Install Date: 12/31/1964
Tank Closure Date: Not reported
Capacity Range: Not reported
Tank Permit Expiration Date: Not reported
Tank Upgrade Date: Not reported
Tank Spill Prevention: Not reported
Tank Overfill Prevention: Not reported
Tank Material: Steel
Tank Construction: Not reported
Tank Tightness Test: Not reported
Tank Corrosion Protection: Not reported
Tank Manifold: Not reported
Tank Release Detection: Not reported
Tank SFC Type: Not reported
Pipe Material: Steel
Pipe Construction: Not reported
Pipe Primary Release Detection: Not reported
Pipe Second Release Detection: Not reported
Pipe Corrosion Protection: Not reported
Pipe Pumping System: Not reported
Responsible Unit: Northwest
Dispenser/Pump SFC Type: Not reported
Region: Northwest
Is Active: No
Actual Capacity: Not reported
Pipe Install Date: Not reported
Turbine Sump Construction: Not reported
Compart Number: 1
Stored Substance: Unleaded Gasoline
Used Substance: Not reported
Compart Capacity: Not reported

Name: GRANGE SUPPLY INC COOP SUPPLY
Address: 8225 40TH AVE N E
City: MARYSVILLE
Zip: 98270

Tank Name: 3
Tag Number: Not reported
Tank Status: Removed
Tank Status Date: 08/06/1996
Tank Install Date: 12/31/1964
Tank Closure Date: Not reported
Capacity Range: Not reported
Tank Permit Expiration Date: Not reported
Tank Upgrade Date: Not reported
Tank Spill Prevention: Not reported
Tank Overfill Prevention: Not reported
Tank Material: Steel
Tank Construction: Not reported
Tank Tightness Test: Not reported

Map ID
Direction
Distance
Elevation

MAP FINDINGS

Site

Database(s)

EDR ID Number
EPA ID Number

GRANGE SUPPLY INC COOP SUPPLY (Continued)

U001125751

Tank Corrosion Protection: Not reported
Tank Manifold: Not reported
Tank Release Detection: Not reported
Tank SFC Type: Not reported
Pipe Material: Steel
Pipe Construction: Not reported
Pipe Primary Release Detection: Not reported
Pipe Second Release Detection: Not reported
Pipe Corrosion Protection: Not reported
Pipe Pumping System: Not reported
Responsible Unit: Northwest
Dispencer/Pump SFC Type: Not reported
Region: Northwest
Is Active: No
Actual Capacity: Not reported
Pipe Install Date: Not reported
Turbine Sump Construction: Not reported
Compartment Number: 1
Stored Substance: Not reported
Used Substance: Not reported
Compartment Capacity: Not reported

Name: GRANGE SUPPLY INC COOP SUPPLY
Address: 8225 40TH AVE N E
City: MARYSVILLE
Zip: 98270

Tank Name: 4
Tag Number: Not reported
Tank Status: Removed
Tank Status Date: 08/06/1996
Tank Install Date: 12/31/1964
Tank Closure Date: Not reported
Capacity Range: Not reported
Tank Permit Expiration Date: Not reported
Tank Upgrade Date: Not reported
Tank Spill Prevention: Not reported
Tank Overfill Prevention: Not reported
Tank Material: Steel
Tank Construction: Not reported
Tank Tightness Test: Not reported
Tank Corrosion Protection: Not reported
Tank Manifold: Not reported
Tank Release Detection: Not reported
Tank SFC Type: Not reported
Pipe Material: Steel
Pipe Construction: Not reported
Pipe Primary Release Detection: Not reported
Pipe Second Release Detection: Not reported
Pipe Corrosion Protection: Not reported
Pipe Pumping System: Not reported
Responsible Unit: Northwest
Dispencer/Pump SFC Type: Not reported
Region: Northwest
Is Active: No
Actual Capacity: Not reported
Pipe Install Date: Not reported

Map ID
Direction
Distance
Elevation

MAP FINDINGS

Site

Database(s)

EDR ID Number
EPA ID Number

GRANGE SUPPLY INC COOP SUPPLY (Continued)

U001125751

Turbine Sump Construction: Not reported
Compartment Number: 1
Stored Substance: Not reported
Used Substance: Not reported
Compartment Capacity: Not reported

Name: GRANGE SUPPLY INC COOP SUPPLY
Address: 8225 40TH AVE N E
City: MARYSVILLE
Zip: 98270

Tank Name: 5
Tag Number: Not reported
Tank Status: Removed
Tank Status Date: 08/06/1996
Tank Install Date: 12/31/1964
Tank Closure Date: Not reported
Capacity Range: Not reported
Tank Permit Expiration Date: Not reported
Tank Upgrade Date: Not reported
Tank Spill Prevention: Not reported
Tank Overfill Prevention: Not reported
Tank Material: Steel
Tank Construction: Not reported
Tank Tightness Test: Not reported
Tank Corrosion Protection: Not reported
Tank Manifold: Not reported
Tank Release Detection: Not reported
Tank SFC Type: Not reported
Pipe Material: Steel
Pipe Construction: Not reported
Pipe Primary Release Detection: Not reported
Pipe Second Release Detection: Not reported
Pipe Corrosion Protection: Not reported
Pipe Pumping System: Not reported
Responsible Unit: Northwest
Dispenser/Pump SFC Type: Not reported
Region: Northwest
Is Active: No
Actual Capacity: Not reported
Pipe Install Date: Not reported
Turbine Sump Construction: Not reported
Compartment Number: 1
Stored Substance: Kerosene
Used Substance: Not reported
Compartment Capacity: Not reported

Name: GRANGE SUPPLY INC COOP SUPPLY
Address: 8225 40TH AVE N E
City: MARYSVILLE
Zip: 98270

Tank Name: 6
Tag Number: Not reported
Tank Status: Removed
Tank Status Date: 08/06/1996
Tank Install Date: 12/31/1964

Map ID
Direction
Distance
Elevation

MAP FINDINGS

Site

Database(s)

EDR ID Number
EPA ID Number

GRANGE SUPPLY INC COOP SUPPLY (Continued)

U001125751

Tank Closure Date: Not reported
Capacity Range: 111 TO 1,100 Gallons
Tank Permit Expiration Date: Not reported
Tank Upgrade Date: Not reported
Tank Spill Prevention: Not reported
Tank Overfill Prevention: Not reported
Tank Material: Steel
Tank Construction: Not reported
Tank Tightness Test: Not reported
Tank Corrosion Protection: Not reported
Tank Manifold: Not reported
Tank Release Detection: Not reported
Tank SFC Type: Not reported
Pipe Material: Steel
Pipe Construction: Not reported
Pipe Primary Release Detection: Not reported
Pipe Second Release Detection: Not reported
Pipe Corrosion Protection: Not reported
Pipe Pumping System: Not reported
Responsible Unit: Northwest
Dispencer/Pump SFC Type: Not reported
Region: Northwest
Is Active: No
Actual Capacity: Not reported
Pipe Install Date: Not reported
Turbine Sump Construction: Not reported
Compartment Number: 1
Stored Substance: Kerosene
Used Substance: Not reported
Compartment Capacity: Not reported

Name: GRANGE SUPPLY INC COOP SUPPLY
Address: 8225 40TH AVE N E
City: MARYSVILLE
Zip: 98270

Tank Name: 7
Tag Number: Not reported
Tank Status: Removed
Tank Status Date: 08/06/1996
Tank Install Date: 12/31/1964
Tank Closure Date: Not reported
Capacity Range: 111 TO 1,100 Gallons
Tank Permit Expiration Date: Not reported
Tank Upgrade Date: Not reported
Tank Spill Prevention: Not reported
Tank Overfill Prevention: Not reported
Tank Material: Steel
Tank Construction: Not reported
Tank Tightness Test: Not reported
Tank Corrosion Protection: Not reported
Tank Manifold: Not reported
Tank Release Detection: Not reported
Tank SFC Type: Not reported
Pipe Material: Steel
Pipe Construction: Not reported
Pipe Primary Release Detection: Not reported

Map ID
Direction
Distance
Elevation

MAP FINDINGS

Site

Database(s)

EDR ID Number
EPA ID Number

GRANGE SUPPLY INC COOP SUPPLY (Continued)

U001125751

Pipe Second Release Detection: Not reported
Pipe Corrosion Protection: Not reported
Pipe Pumping System: Not reported
Responsible Unit: Northwest
Dispencer/Pump SFC Type: Not reported
Region: Northwest
Is Active: No
Actual Capacity: Not reported
Pipe Install Date: Not reported
Turbine Sump Construction: Not reported
Compartment Number: 1
Stored Substance: Kerosene
Used Substance: Not reported
Compartment Capacity: Not reported

Name: GRANGE SUPPLY INC COOP SUPPLY
Address: 8225 40TH AVE N E
City: MARYSVILLE
Zip: 98270

Tank Name: 8
Tag Number: Not reported
Tank Status: Removed
Tank Status Date: 08/06/1996
Tank Install Date: 12/31/1964
Tank Closure Date: Not reported
Capacity Range: 111 TO 1,100 Gallons
Tank Permit Expiration Date: Not reported
Tank Upgrade Date: Not reported
Tank Spill Prevention: Not reported
Tank Overfill Prevention: Not reported
Tank Material: Steel
Tank Construction: Not reported
Tank Tightness Test: Not reported
Tank Corrosion Protection: Not reported
Tank Manifold: Not reported
Tank Release Detection: Not reported
Tank SFC Type: Not reported
Pipe Material: Steel
Pipe Construction: Not reported
Pipe Primary Release Detection: Not reported
Pipe Second Release Detection: Not reported
Pipe Corrosion Protection: Not reported
Pipe Pumping System: Not reported
Responsible Unit: Northwest
Dispencer/Pump SFC Type: Not reported
Region: Northwest
Is Active: No
Actual Capacity: Not reported
Pipe Install Date: Not reported
Turbine Sump Construction: Not reported
Compartment Number: 1
Stored Substance: Not reported
Used Substance: Not reported
Compartment Capacity: Not reported

Name: GRANGE SUPPLY INC COOP SUPPLY

Map ID
Direction
Distance
Elevation

MAP FINDINGS

Site

Database(s)

EDR ID Number
EPA ID Number

GRANGE SUPPLY INC COOP SUPPLY (Continued)

U001125751

Address: 8225 40TH AVE N E
City: MARYSVILLE
Zip: 98270

Tank Name: 9
Tag Number: Not reported
Tank Status: Removed
Tank Status Date: 08/06/1996
Tank Install Date: 12/31/1964
Tank Closure Date: Not reported
Capacity Range: Not reported
Tank Permit Expiration Date: Not reported
Tank Upgrade Date: Not reported
Tank Spill Prevention: Not reported
Tank Overfill Prevention: Not reported
Tank Material: Steel
Tank Construction: Not reported
Tank Tightness Test: Not reported
Tank Corrosion Protection: Not reported
Tank Manifold: Not reported
Tank Release Detection: Not reported
Tank SFC Type: Not reported
Pipe Material: Steel
Pipe Construction: Not reported
Pipe Primary Release Detection: Not reported
Pipe Second Release Detection: Not reported
Pipe Corrosion Protection: Not reported
Pipe Pumping System: Not reported
Responsible Unit: Northwest
Dispencer/Pump SFC Type: Not reported
Region: Northwest
Is Active: No
Actual Capacity: Not reported
Pipe Install Date: Not reported
Turbine Sump Construction: Not reported
Compartment Number: 1
Stored Substance: Used Oil/Waste Oil
Used Substance: Not reported
Compartment Capacity: Not reported

ALLSITES:

Name: GRANGE SUPPLY INC COOP SUPPLY UST 9058
Facility Id: 43488153

Interaction: 44490
Interaction 1: A
Interaction 2: UST
Ecology Program: TOXICS
Program Data: UST
Facility Alt.: Not reported
Program ID: 9058
Date Interaction: 2000-03-20 00:00:00
Date Interaction 3: Underground Storage Tank
Latitude: 48.069863341000001
Longitude: -122.177855018

Map ID
Direction
Distance
Elevation

MAP FINDINGS

Site

Database(s)

EDR ID Number
EPA ID Number

GRANGE SUPPLY INC COOP SUPPLY (Continued)

U001125751

Interaction: 44489
Interaction 1: I
Interaction 2: LUST
Ecology Program: TOXICS
Program Data: ISIS
Facility Alt.: Not reported
Program ID: 9058
Date Interaction: 1991-02-27 00:00:00
Date Interaction 3: LUST Facility
Latitude: 48.069863341000001
Longitude: -122.177855018

CSCSL NFA:

Name: GRANGE SUPPLY/CO-OP SUPPLY
Address: 8225 40TH AVE N E
City,State,Zip: MARYSVILLE, WA 98270
Facility/Site Id: 43488153
CS Id: 9181
NFA Date: 10/03/2011
Alternate Site Names: GRANGE SUPPLY INC COOP SUPPLY,GRANGE SUPPLY INC COOP SUPPLY UST 9058
NFA Reason: NFA-Initial Investigation
Site Status: NFA
Region: Northwest
Contaminant Name: Benzene
Ground Water: Not reported
Surface Water: Not reported
Soil: Confirmed Above Cleanup Levels
Sediment: Not reported
Air: Not reported
Bedrock: Not reported
Latitude: 48.069869
Longitude: -122.17787

Name: GRANGE SUPPLY/CO-OP SUPPLY
Address: 8225 40TH AVE N E
City,State,Zip: MARYSVILLE, WA 98270
Facility/Site Id: 43488153
CS Id: 9181
NFA Date: 10/03/2011
Alternate Site Names: GRANGE SUPPLY INC COOP SUPPLY,GRANGE SUPPLY INC COOP SUPPLY UST 9058
NFA Reason: NFA-Initial Investigation
Site Status: NFA
Region: Northwest
Contaminant Name: Petroleum-Diesel
Ground Water: Not reported
Surface Water: Not reported
Soil: Confirmed Above Cleanup Levels
Sediment: Not reported
Air: Not reported
Bedrock: Not reported
Latitude: 48.069869
Longitude: -122.17787

Name: GRANGE SUPPLY/CO-OP SUPPLY
Address: 8225 40TH AVE N E
City,State,Zip: MARYSVILLE, WA 98270

Map ID
 Direction
 Distance
 Elevation

MAP FINDINGS

Site

Database(s)

EDR ID Number
 EPA ID Number

GRANGE SUPPLY INC COOP SUPPLY (Continued)

U001125751

Facility/Site Id: 43488153
 CS Id: 9181
 NFA Date: 10/03/2011
 Alternate Site Names: GRANGE SUPPLY INC COOP SUPPLY,GRANGE SUPPLY INC COOP SUPPLY UST 9058
 NFA Reason: NFA-Initial Investigation
 Site Status: NFA
 Region: Northwest
 Contaminant Name: Petroleum-Gasoline
 Ground Water: Not reported
 Surface Water: Not reported
 Soil: Confirmed Above Cleanup Levels
 Sediment: Not reported
 Air: Not reported
 Bedrock: Not reported
 Latitude: 48.069869
 Longitude: -122.17787

Name: GRANGE SUPPLY/CO-OP SUPPLY
 Address: 8225 40TH AVE N E
 City,State,Zip: MARYSVILLE, WA 98270
 Facility/Site Id: 43488153
 CS Id: 9181
 NFA Date: 10/03/2011
 Alternate Site Names: GRANGE SUPPLY INC COOP SUPPLY,GRANGE SUPPLY INC COOP SUPPLY UST 9058
 NFA Reason: NFA-Initial Investigation
 Site Status: NFA
 Region: Northwest
 Contaminant Name: Petroleum-Other
 Ground Water: Not reported
 Surface Water: Not reported
 Soil: Confirmed Above Cleanup Levels
 Sediment: Not reported
 Air: Not reported
 Bedrock: Not reported
 Latitude: 48.069869
 Longitude: -122.17787

142 RESIDENTIAL
NNE 1031 STATE AVE.
1/4-1/2 MARYSVILLE, WA 98270
0.452 mi.
2386 ft.

WA ICR S106249909
N/A

Actual: ICR:
31 ft. Date Ecology Received Report: 06/18/98
Focus Map: Contaminants Found at Site: Petroleum products
4 Media Contaminated: Soil
 Waste Management: Tank
 Region: North Western
 Type of Report Ecology Received: Final cleanup report
 Site Register Issue: 98-06
 County Code: 31
 Contact: Not reported
 Report Title: Not reported

MAP FINDINGS

Map ID
Direction
Distance
Elevation

Site

Database(s)

EDR ID Number
EPA ID Number

143
NE
1/4-1/2
0.456 mi.
2407 ft.

GOODWILL MARYSVILLE STORE
9315 STATE AVENUE
MARYSVILLE, WA 98270

WA SWRCY **S111416215**
N/A

Actual:
54 ft.
Focus Map:
2

SWRCY:

Name: GOODWILL MARYSVILLE STORE
Address: 9315 STATE AVENUE
City,State,Zip: MARYSVILLE, WA 98270
Phone: 360-653-4337
Website: www.seattlegoodwill.org/
Material Accepted: Computers & Laptops
Type: Commercial
Service Type: Dropoff
Hours: Daily, 10am-7pm
Comments: This location accepts up to 10 televisions, monitors, computers and laptops per donor, per day under the E-Cycle Washington program. Accept non-reusable textiles as well as reusable items. Please see our website for more information on donations to Goodwill, www.seattlegoodwill.org Small businesses with less than 50 employees can use the E-Cycle WA program.

Material Category: Electronics
Organization ID: 1476
Organization Name: Seattle Goodwill
Organization Contact: No Longer Tracked
Organization Email: No Longer Tracked
E-Cycle: Yes
Light Recycle: No

Name: GOODWILL MARYSVILLE STORE
Address: 9315 STATE AVENUE
City,State,Zip: MARYSVILLE, WA 98270
Phone: 360-653-4337
Website: www.seattlegoodwill.org/
Material Accepted: Monitors
Type: Commercial
Service Type: Dropoff
Hours: Daily, 10am-7pm
Comments: This location accepts up to 10 televisions, monitors, computers and laptops per donor, per day under the E-Cycle Washington program. Accept non-reusable textiles as well as reusable items. Please see our website for more information on donations to Goodwill, www.seattlegoodwill.org Small businesses with less than 50 employees can use the E-Cycle WA program.

Material Category: Electronics
Organization ID: 1476
Organization Name: Seattle Goodwill
Organization Contact: No Longer Tracked
Organization Email: No Longer Tracked
E-Cycle: Yes
Light Recycle: No

Name: GOODWILL MARYSVILLE STORE
Address: 9315 STATE AVENUE
City,State,Zip: MARYSVILLE, WA 98270
Phone: 360-653-4337
Website: www.seattlegoodwill.org/
Material Accepted: Portable DVD Players

Map ID
Direction
Distance
Elevation

MAP FINDINGS

Site

Database(s)

EDR ID Number
EPA ID Number

GOODWILL MARYSVILLE STORE (Continued)

S111416215

Type: Commercial
Service Type: Dropoff
Hours: Daily, 10am-7pm
Comments: This location accepts up to 10 televisions, monitors, computers and laptops per donor, per day under the E-Cycle Washington program. Accept non-reusable textiles as well as reusable items. Please see our website for more information on donations to Goodwill, www.seattlegoodwill.org Small businesses with less than 50 employees can use the E-Cycle WA program.

Material Category: Electronics
Organization ID: 1476
Organization Name: Seattle Goodwill
Organization Contact: No Longer Tracked
Organization Email: No Longer Tracked
E-Cycle: Yes
Light Recycle: No

Name: GOODWILL MARYSVILLE STORE
Address: 9315 STATE AVENUE
City,State,Zip: MARYSVILLE, WA 98270
Phone: 360-653-4337
Website: www.seattlegoodwill.org/

Material Accepted: Tablets
Type: Commercial
Service Type: Dropoff
Hours: Daily, 10am-7pm
Comments: This location accepts up to 10 televisions, monitors, computers and laptops per donor, per day under the E-Cycle Washington program. Accept non-reusable textiles as well as reusable items. Please see our website for more information on donations to Goodwill, www.seattlegoodwill.org Small businesses with less than 50 employees can use the E-Cycle WA program.

Material Category: Electronics
Organization ID: 1476
Organization Name: Seattle Goodwill
Organization Contact: No Longer Tracked
Organization Email: No Longer Tracked
E-Cycle: Yes
Light Recycle: No

Name: GOODWILL MARYSVILLE STORE
Address: 9315 STATE AVENUE
City,State,Zip: MARYSVILLE, WA 98270
Phone: 360-653-4337
Website: www.seattlegoodwill.org/

Material Accepted: Televisions (TVs)
Type: Commercial
Service Type: Dropoff
Hours: Daily, 10am-7pm
Comments: This location accepts up to 10 televisions, monitors, computers and laptops per donor, per day under the E-Cycle Washington program. Accept non-reusable textiles as well as reusable items. Please see our website for more information on donations to Goodwill, www.seattlegoodwill.org Small businesses with less than 50 employees can use the E-Cycle WA program.

Material Category: Electronics
Organization ID: 1476

Map ID
Direction
Distance
Elevation

MAP FINDINGS

Site

Database(s)

EDR ID Number
EPA ID Number

GOODWILL MARYSVILLE STORE (Continued)

S111416215

Organization Name: Seattle Goodwill
Organization Contact: No Longer Tracked
Organization Email: No Longer Tracked
E-Cycle: Yes
Light Recycle: No

Name: GOODWILL MARYSVILLE STORE
Address: 9315 STATE AVENUE
City,State,Zip: MARYSVILLE, WA 98270
Phone: 360-653-4337
Website: www.seattlegoodwill.org/
Material Accepted: Clothing & Accessories
Type: Residential
Service Type: Dropoff
Hours: Daily, 10am-7pm
Comments: This location accepts up to 10 televisions, monitors, computers and laptops per donor, per day under the E-Cycle Washington program. Accept non-reusable textiles as well as reusable items. Please see our website for more information on donations to Goodwill, www.seattlegoodwill.org

Material Category: Home & Garden
Organization ID: 1476
Organization Name: Seattle Goodwill
Organization Contact: No Longer Tracked
Organization Email: No Longer Tracked
E-Cycle: Yes
Light Recycle: No

Name: GOODWILL MARYSVILLE STORE
Address: 9315 STATE AVENUE
City,State,Zip: MARYSVILLE, WA 98270
Phone: 360-653-4337
Website: www.seattlegoodwill.org/
Material Accepted: Computers & Laptops
Type: Residential
Service Type: Dropoff
Hours: Daily, 10am-7pm
Comments: This location accepts up to 10 televisions, monitors, computers and laptops per donor, per day under the E-Cycle Washington program. Accept non-reusable textiles as well as reusable items. Please see our website for more information on donations to Goodwill, www.seattlegoodwill.org

Material Category: Electronics
Organization ID: 1476
Organization Name: Seattle Goodwill
Organization Contact: No Longer Tracked
Organization Email: No Longer Tracked
E-Cycle: Yes
Light Recycle: No

Name: GOODWILL MARYSVILLE STORE
Address: 9315 STATE AVENUE
City,State,Zip: MARYSVILLE, WA 98270
Phone: 360-653-4337
Website: www.seattlegoodwill.org/
Material Accepted: Monitors
Type: Residential

Map ID
Direction
Distance
Elevation

MAP FINDINGS

Site

Database(s)

EDR ID Number
EPA ID Number

GOODWILL MARYSVILLE STORE (Continued)

S111416215

Service Type: Dropoff
Hours: Daily, 10am-7pm
Comments: This location accepts up to 10 televisions, monitors, computers and laptops per donor, per day under the E-Cycle Washington program. Accept non-reusable textiles as well as reusable items. Please see our website for more information on donations to Goodwill, www.seattlegoodwill.org

Material Category: Electronics
Organization ID: 1476
Organization Name: Seattle Goodwill
Organization Contact: No Longer Tracked
Organization Email: No Longer Tracked
E-Cycle: Yes
Light Recycle: No

Name: GOODWILL MARYSVILLE STORE
Address: 9315 STATE AVENUE
City,State,Zip: MARYSVILLE, WA 98270
Phone: 360-653-4337
Website: www.seattlegoodwill.org/
Material Accepted: Portable DVD Players
Type: Residential
Service Type: Dropoff
Hours: Daily, 10am-7pm
Comments: This location accepts up to 10 televisions, monitors, computers and laptops per donor, per day under the E-Cycle Washington program. Accept non-reusable textiles as well as reusable items. Please see our website for more information on donations to Goodwill, www.seattlegoodwill.org

Material Category: Electronics
Organization ID: 1476
Organization Name: Seattle Goodwill
Organization Contact: No Longer Tracked
Organization Email: No Longer Tracked
E-Cycle: Yes
Light Recycle: No

Name: GOODWILL MARYSVILLE STORE
Address: 9315 STATE AVENUE
City,State,Zip: MARYSVILLE, WA 98270
Phone: 360-653-4337
Website: www.seattlegoodwill.org/
Material Accepted: Tablets
Type: Residential
Service Type: Dropoff
Hours: Daily, 10am-7pm
Comments: This location accepts up to 10 televisions, monitors, computers and laptops per donor, per day under the E-Cycle Washington program. Accept non-reusable textiles as well as reusable items. Please see our website for more information on donations to Goodwill, www.seattlegoodwill.org

Material Category: Electronics
Organization ID: 1476
Organization Name: Seattle Goodwill
Organization Contact: No Longer Tracked
Organization Email: No Longer Tracked
E-Cycle: Yes

Map ID
Direction
Distance
Elevation

MAP FINDINGS

Site

Database(s)

EDR ID Number
EPA ID Number

GOODWILL MARYSVILLE STORE (Continued)

S111416215

Light Recycle: No

Name: GOODWILL MARYSVILLE STORE
Address: 9315 STATE AVENUE
City,State,Zip: MARYSVILLE, WA 98270
Phone: 360-653-4337
Website: www.seattlegoodwill.org/
Material Accepted: Televisions (TVs)
Type: Residential
Service Type: Dropoff
Hours: Daily, 10am-7pm
Comments: This location accepts up to 10 televisions, monitors, computers and laptops per donor, per day under the E-Cycle Washington program. Accept non-reusable textiles as well as reusable items. Please see our website for more information on donations to Goodwill, www.seattlegoodwill.org

Material Category: Electronics
Organization ID: 1476
Organization Name: Seattle Goodwill
Organization Contact: No Longer Tracked
Organization Email: No Longer Tracked
E-Cycle: Yes
Light Recycle: No

144
ESE
1/4-1/2
0.470 mi.
2482 ft.

**MUKILTEO WATER DIST
4300 84TH ST
MARYSVILLE, WA 98270**

**WA ALLSITES 1007064878
FINDS N/A**

**Actual:
48 ft.
Focus Map:
4**

ALLSITES:
Name: MUKILTEO WATER DIST
Facility Id: 81111419

Interaction: 65593
Interaction 1: I
Interaction 2: TIER2
Ecology Program: HAZWASTE
Program Data: EPCRA
Facility Alt.: Not reported
Program ID: CRK000008550
Date Interaction: 1990-01-01 00:00:00
Date Interaction 3: Emergency/Haz Chem Rpt TI
Latitude: 47.919992362999999
Longitude: -122.299705035

FINDS:
Registry ID: 110015414443

Click Here:

Environmental Interest/Information System:

Washington Facility / Site Identification System (WA-FSIS) provides a means to query and display data maintained by the Washington Department of Ecology. This system contains key information for each facility/site that is currently, or has been, of interest to the Air Quality, Dam Safety, Hazardous Waste, Toxics Cleanup, and Water

Map ID
Direction
Distance
Elevation

MAP FINDINGS

Site

Database(s)

EDR ID Number
EPA ID Number

MUKILTEO WATER DIST (Continued)

1007064878

Quality Programs.

[Click this hyperlink](#) while viewing on your computer to access additional FINDS: detail in the EDR Site Report.

AG145 PDQ LAUNDRY ROOM
NNE 1048 STATE AVE
1/4-1/2 MARYSVILLE, WA 98270
0.485 mi.
2562 ft. Site 1 of 4 in cluster AG

WA HSL 1007076087
WA CSCSL N/A
WA ALLSITES
WA DRYCLEANERS

Actual:
31 ft.

Focus Map:
4

HSL:
Name: PDQ LAUNDRY ROOM
Address: Not reported
City,State,Zip: MARYSVILLE, WA
edr_fstat: WA
edr_fzip: Not reported
edr_fcnty: SNOHOMISH
edr_zip: Not reported
Facility Type: Hazardous Sites List
Facility Status: Awaiting Cleanup
FSID Number: 11747135
Rank: 5
Region: NW
EDR Link ID: 11747135
Region Decode: NORTHWEST REGIONAL OFFICE

CSCSL:
Name: PDQ LAUNDRY ROOM
Address: 1048 STATE AVE
City,State,Zip: MARYSVILLE, WA 98270
Facility ID: 11747135
Region: Northwest
Lat/Long: 48.058706668316 / -122.1757475733
Clean Up Siteid: 2817
Site Status: Awaiting Cleanup
Contaminant Name: Halogenated Organics
Alternate Site Names: Not reported
Site Rank: 5 - Lowest Assessed Risk
Has Institutional Control: Not reported
Past VCP: Not reported
Current VCP: Not reported
Ground Water: Confirmed Above Cleanup Levels
Surface Water: Not reported
Soil: Suspected
Sediment: Not reported
Air: Not reported
Bedrock: Not reported
Responsible Unit: Northwest

ALLSITES:
Name: PDQ LAUNDRY ROOM
Facility Id: 11747135

Interaction: 26401
Interaction 1: A
Interaction 2: SCS
Ecology Program: TOXICS

Map ID
Direction
Distance
Elevation

MAP FINDINGS

Site

Database(s)

EDR ID Number
EPA ID Number

PDQ LAUNDRY ROOM (Continued)

1007076087

Program Data: ISIS
Facility Alt.: PDQ LAUNDRY ROOM
Program ID: Not reported
Date Interaction: 1999-02-04 00:00:00
Date Interaction 3: State Cleanup Site
Latitude: 48.058700178999999
Longitude: -122.17574442900001

DRYCLEANERS:

Name: PDQ LAUNDRY ROOM
Address: 1048 STATE AVE
City,State,Zip: MARYSVILLE, WA 98270
EPA Id: Not reported
FS Id: 11747135
Tax Reg Nbr: Not reported
Business Type: Not reported
Fed Waste Code Desc: Not reported
State Waste Code Desc: Not reported
Mail Name: Not reported
Mail Line1: Not reported
Mail Line2: Not reported
Mail City,St,Zip: Not reported
Mail Country: Not reported
Legal Org Name: Not reported
Legal Person First Name: Not reported
Legal Person Middle Init: Not reported
Legal Person Last Name: Not reported
Legal Line1: Not reported
Legal Line2: Not reported
Legal City,St,Zip: Not reported
Legal Country: Not reported
Legal Phone Nbr: Not reported
Legal Effective Date: Not reported
Legal Organization Type: Not reported
Land Org Name: Not reported
Land Person First Name: Not reported
Land Person Middle Init: Not reported
Land Person Last Name: Not reported
Land Line1: Not reported
Land Line2: Not reported
Land City,St,Zip: Not reported
Land Country: Not reported
Land Phone Nbr: Not reported
Land Organization Type: Not reported
Operator Org Name: Not reported
Operator Person First Name: Not reported
Operator Person Middle Init: Not reported
Operator Person Last Name: Not reported
Operator Line1: Not reported
Operator Line2: Not reported
Operator City,St,Zip: Not reported
Operator Country: Not reported
Operator Phone Nbr: Not reported
Operator Effective Date: Not reported
Operator Organization Type: Not reported
Site Contact First Name: Not reported

Map ID
Direction
Distance
Elevation

MAP FINDINGS

Site

Database(s)

EDR ID Number
EPA ID Number

PDQ LAUNDRY ROOM (Continued)

1007076087

Site Contact Middle Init:	Not reported
Site Contact Last Name:	Not reported
Site Contact Line1:	Not reported
Site Contact Line2:	Not reported
Site Contact City,St,Zip:	Not reported
Site Contact Country:	Not reported
Site Contact Phone Nbr:	Not reported
Site Contact Email:	Not reported
Form Contact First Name:	Not reported
Form Contact Middle Init:	Not reported
Form Contact Last Name:	Not reported
Form Contact Line1:	Not reported
Form Contact Line2:	Not reported
Form Contact City,St,Zip:	Not reported
Form Contact Country:	Not reported
Form Contact Phone Nbr:	Not reported
Form Contact Email:	Not reported
Gen Status Cd:	Not reported
Monthly Generation:	Not reported
Batch Generation:	Not reported
One Time Generation:	Not reported
Transports Own Waste:	Not reported
Transports Others Waste:	Not reported
Recycler Onsite:	Not reported
Transfer Facility:	Not reported
Pbr:	Not reported
Tbg:	Not reported
Mixed Radioactive:	Not reported
Importer:	Not reported
Tsdr Facility:	Not reported
Immediate Recycler:	Not reported
Gen Dang Fuel:	Not reported
Gen Market To Burner:	Not reported
Gen Other Marketers:	Not reported
Utility Boiler Burner:	Not reported
Industry Boiler Burner:	Not reported
Furnace Burner:	Not reported
Smelter Deferral:	Not reported
Small Qty Exemption:	Not reported
Other Exemption:	Not reported
UW Battery Gen:	Not reported
UW Thermostats Gen:	Not reported
UW Mercury Gen:	Not reported
UW Lamps Gen:	Not reported
UW Battery Accum:	Not reported
UW Thermostats Accum:	Not reported
UW Mercury Accum:	Not reported
UW Lamps Accum:	Not reported
UW Destination Facility:	Not reported
Off Spec Utility Boiler:	Not reported
Off Spec Industry Boiler:	Not reported
Off Spec Furnace:	Not reported
Used Oil Transporter:	Not reported
Used Oil Transfer Facility:	Not reported
Used Oil Processor:	Not reported
Used Oil Rerefiner:	Not reported
Used Oil Fuel Marketer Directs Shipments:	Not reported

Map ID
Direction
Distance
Elevation

MAP FINDINGS

Site

Database(s)

EDR ID Number
EPA ID Number

PDQ LAUNDRY ROOM (Continued)

1007076087

Used Oil Fuel Marketer Meets Specs: Not reported
ECO Int Type Code: SCS
Status Code: A
Start Date: 02/04/1999
End Date: Not reported
NAICS DS: Drycleaning and Laundry Services
Program Name: Not reported
FS SIC Code: Not reported
SIC DS: TOXICS
Latitude: 48.058706668
Longitude: -122.17574757
Comments: Not reported

AG146 JACKPOT 156
NNE 1034 STATE AVE
1/4-1/2 MARYSVILLE, WA 98270
0.490 mi.
2585 ft. Site 2 of 4 in cluster AG

WA VCP S124433886
N/A

Actual:
31 ft.

VCP:

Focus Map:
4

Name: JACKPOT 156
Address: 1034 STATE AVE
City,State,Zip: MARYSVILLE, WA 98270
edr_fstat: WA
edr_fzip: 98270
edr_fcnty: SNOHOMISH
edr_zip: Not reported
Facility ID: 33215825
VCP Status: NFA
Past VCP: Not reported
Current VCP: Not reported
NFA Type: MARYSVILLE, WA 98270
Date NFA: MARYSVILLE, WA 98270
Rank: MARYSVILLE, WA 98270
Cleanup Siteid: 5883
Contaminant Name: Benzene
Soil: Confirmed Above Cleanup Levels

Name: JACKPOT 156
Address: 1034 STATE AVE
City,State,Zip: MARYSVILLE, WA 98270
edr_fstat: WA
edr_fzip: 98270
edr_fcnty: SNOHOMISH
edr_zip: Not reported
Facility ID: 33215825
VCP Status: NFA
Past VCP: Not reported
Current VCP: Not reported
NFA Type: MARYSVILLE, WA 98270
Date NFA: MARYSVILLE, WA 98270
Rank: MARYSVILLE, WA 98270
Cleanup Siteid: 5883
Contaminant Name: Non-Halogenated Solvents
Soil: Confirmed Above Cleanup Levels

Name: JACKPOT 156
Address: 1034 STATE AVE

Map ID
Direction
Distance
Elevation

MAP FINDINGS

Site

Database(s)

EDR ID Number
EPA ID Number

JACKPOT 156 (Continued)

S124433886

City,State,Zip: MARYSVILLE, WA 98270
edr_fstat: WA
edr_fzip: 98270
edr_fcnty: SNOHOMISH
edr_zip: Not reported
Facility ID: 33215825
VCP Status: NFA
Past VCP: Not reported
Current VCP: Not reported
NFA Type: MARYSVILLE, WA 98270
Date NFA: MARYSVILLE, WA 98270
Rank: MARYSVILLE, WA 98270
Cleanup Siteid: 5883
Contaminant Name: Petroleum-Gasoline
Soil: Confirmed Above Cleanup Levels

AG147 STATE ST FOOD MART
NNE 1034 STATE AVE
1/4-1/2 MARYSVILLE, WA 98270
0.490 mi.
2585 ft. Site 3 of 4 in cluster AG

WA LUST U001123455
WA UST N/A
WA ALLSITES
WA CSCSL NFA

Actual:
31 ft.
Focus Map:
4

LUST:
Name: JACKPOT 156
Address: 1034 STATE AVE
City,State,Zip: MARYSVILLE, WA 98270
Facility ID: 33215825
Lust Status Type: LUST - NFA
Cleanup Site ID: 5883
Cleanup Unit Type: Not reported
Process Type: Not reported
Cleanup Unit Name: JACKPOT FOOD MART 156,STATE ST FOOD MART,TIME OIL CO JACKPOT FOOD MART STATE AVE
Response Section: Northwest
Release Date: 07/26/1991
Lust Date: 01/03/2003
Region: Northwest
Lust ID: 1073
UST ID: 4073
Contaminant Name: Benzene
Ground Water: Confirmed Above Cleanup Levels
Surface Water: Not reported
Soil: Confirmed Above Cleanup Levels
Sediment: Not reported
Air: Not reported
Bedrock: Not reported
Lat/Long: 48.058179 / -122.17821

Name: JACKPOT 156
Address: 1034 STATE AVE
City,State,Zip: MARYSVILLE, WA 98270
Facility ID: 33215825
Lust Status Type: LUST - NFA
Cleanup Site ID: 5883
Cleanup Unit Type: Not reported
Process Type: Not reported
Cleanup Unit Name: JACKPOT FOOD MART 156,STATE ST FOOD MART,TIME OIL CO JACKPOT FOOD MART STATE AVE

Map ID
Direction
Distance
Elevation

MAP FINDINGS

Site

Database(s)

EDR ID Number
EPA ID Number

STATE ST FOOD MART (Continued)

U001123455

Response Section: Northwest
Release Date: 07/26/1991
Lust Date: 01/03/2003
Region: Northwest
Lust ID: 1073
UST ID: 4073
Contaminant Name: Non-Halogenated Solvents
Ground Water: Confirmed Above Cleanup Levels
Surface Water: Not reported
Soil: Confirmed Above Cleanup Levels
Sediment: Not reported
Air: Not reported
Bedrock: Not reported
Lat/Long: 48.058179 / -122.17821

Name: JACKPOT 156
Address: 1034 STATE AVE
City,State,Zip: MARYSVILLE, WA 98270
Facility ID: 33215825
Lust Status Type: LUST - NFA
Cleanup Site ID: 5883
Cleanup Unit Type: Not reported
Process Type: Not reported
Cleanup Unit Name: JACKPOT FOOD MART 156,STATE ST FOOD MART,TIME OIL CO JACKPOT FOOD MART STATE AVE

Response Section: Northwest
Release Date: 07/26/1991
Lust Date: 01/03/2003
Region: Northwest
Lust ID: 1073
UST ID: 4073
Contaminant Name: Petroleum-Gasoline
Ground Water: Confirmed Above Cleanup Levels
Surface Water: Not reported
Soil: Confirmed Above Cleanup Levels
Sediment: Not reported
Air: Not reported
Bedrock: Not reported
Lat/Long: 48.058179 / -122.17821

UST:

Name: STATE ST FOOD MART
Address: 1034 STATE AVE
City: MARYSVILLE
Zip: 98270
Facility ID: 33215825
Site Id: 4073
Decimal Latitude: 48.058179
Decimal Longitude: -122.178218

Tank Name: 340
Tag Number: A0058
Tank Status: Operational
Tank Status Date: 08/06/1996
Tank Install Date: 08/23/1991
Tank Closure Date: Not reported
Capacity Range: 5,000 to 9,999 Gallons

Map ID
Direction
Distance
Elevation

MAP FINDINGS

Site

Database(s)

EDR ID Number
EPA ID Number

STATE ST FOOD MART (Continued)

U001123455

Tank Permit Expiration Date: 01/31/2022
Tank Upgrade Date: 09/08/1997
Tank Spill Prevention: Spill Bucket/Spill Box
Tank Overfill Prevention: Automatic Shutoff (fill pipe)
Tank Material: Steel Clad with Corrosion Resistant Composite
Tank Construction: Double Wall Tank
Tank Tightness Test: Not reported
Tank Corrosion Protection: Corrosion Resistant
Tank Manifold: Not reported
Tank Release Detection: Interstitial Monitoring
Tank SFC Type: Sump
Pipe Material: Fiberglass
Pipe Construction: Single Wall Pipe
Pipe Primary Release Detection: Safe Suction (No Leak Detection)
Pipe Second Release Detection: Safe Suction (No Leak Detection)
Pipe Corrosion Protection: Corrosion Resistant
Pipe Pumping System: Safe Suction
Responsible Unit: Northwest
Dispencer/Pump SFC Type: Sump
Region: Northwest
Is Active: Yes
Actual Capacity: 8000
Pipe Install Date: Not reported
Turbine Sump Construction: Single Walled Sump
Compart Number: 1
Stored Substance: Unleaded Gasoline
Used Substance: Motor Fuel for Vehicles
Compart Capacity: 8000

Name: STATE ST FOOD MART
Address: 1034 STATE AVE
City: MARYSVILLE
Zip: 98270

Tank Name: 350
Tag Number: A0058
Tank Status: Operational
Tank Status Date: 08/06/1996
Tank Install Date: 08/23/1991
Tank Closure Date: Not reported
Capacity Range: 5,000 to 9,999 Gallons
Tank Permit Expiration Date: 01/31/2022
Tank Upgrade Date: 09/10/1997
Tank Spill Prevention: Spill Bucket/Spill Box
Tank Overfill Prevention: Automatic Shutoff (fill pipe)
Tank Material: Steel Clad with Corrosion Resistant Composite
Tank Construction: Double Wall Tank
Tank Tightness Test: Not reported
Tank Corrosion Protection: Corrosion Resistant
Tank Manifold: Not reported
Tank Release Detection: Interstitial Monitoring
Tank SFC Type: Sump
Pipe Material: Fiberglass
Pipe Construction: Single Wall Pipe
Pipe Primary Release Detection: Safe Suction (No Leak Detection)
Pipe Second Release Detection: Safe Suction (No Leak Detection)
Pipe Corrosion Protection: Corrosion Resistant

Map ID
Direction
Distance
Elevation

MAP FINDINGS

Site

Database(s)

EDR ID Number
EPA ID Number

STATE ST FOOD MART (Continued)

U001123455

Pipe Pumping System: Safe Suction
Responsible Unit: Northwest
Dispencer/Pump SFC Type: Sump
Region: Northwest
Is Active: Yes
Actual Capacity: 12000
Pipe Install Date: Not reported
Turbine Sump Construction: Single Walled Sump
Compartment Number: 1
Stored Substance: Leaded Gasoline
Used Substance: Motor Fuel for Vehicles
Compartment Capacity: 12000

Name: STATE ST FOOD MART
Address: 1034 STATE AVE
City: MARYSVILLE
Zip: 98270

Tank Name: 355
Tag Number: A0058
Tank Status: Operational
Tank Status Date: 08/06/1996
Tank Install Date: 08/23/1991
Tank Closure Date: Not reported
Capacity Range: 10,000 to 19,999 Gallons
Tank Permit Expiration Date: 01/31/2022
Tank Upgrade Date: 09/10/1997
Tank Spill Prevention: Spill Bucket/Spill Box
Tank Overfill Prevention: Automatic Shutoff (fill pipe)
Tank Material: Steel Clad with Corrosion Resistant Composite
Tank Construction: Double Wall Tank
Tank Tightness Test: Not reported
Tank Corrosion Protection: Corrosion Resistant
Tank Manifold: Not reported
Tank Release Detection: Interstitial Monitoring
Tank SFC Type: Sump
Pipe Material: Fiberglass
Pipe Construction: Single Wall Pipe
Pipe Primary Release Detection: Safe Suction (No Leak Detection)
Pipe Second Release Detection: Safe Suction (No Leak Detection)
Pipe Corrosion Protection: Corrosion Resistant
Pipe Pumping System: Safe Suction
Responsible Unit: Northwest
Dispencer/Pump SFC Type: Sump
Region: Northwest
Is Active: Yes
Actual Capacity: 10000
Pipe Install Date: Not reported
Turbine Sump Construction: Single Walled Sump
Compartment Number: 1
Stored Substance: Unleaded Gasoline
Used Substance: Motor Fuel for Vehicles
Compartment Capacity: 10000

Name: STATE ST FOOD MART
Address: 1034 STATE AVE
City: MARYSVILLE

Map ID
Direction
Distance
Elevation

MAP FINDINGS

Site

Database(s)

EDR ID Number
EPA ID Number

STATE ST FOOD MART (Continued)

U001123455

Zip: 98270

Tank Name: 424
Tag Number: A0058
Tank Status: Removed
Tank Status Date: 08/06/1996
Tank Install Date: 12/31/1964
Tank Closure Date: Not reported
Capacity Range: Not reported
Tank Permit Expiration Date: Not reported
Tank Upgrade Date: Not reported
Tank Spill Prevention: Not reported
Tank Overfill Prevention: Not reported
Tank Material: Steel
Tank Construction: Single Wall Tank
Tank Tightness Test: Not reported
Tank Corrosion Protection: Sacrificial Anode
Tank Manifold: Not reported
Tank Release Detection: Not reported
Tank SFC Type: Not reported
Pipe Material: Steel
Pipe Construction: Not reported
Pipe Primary Release Detection: Not reported
Pipe Second Release Detection: Not reported
Pipe Corrosion Protection: Not reported
Pipe Pumping System: Not reported
Responsible Unit: Northwest
Dispencer/Pump SFC Type: Not reported
Region: Northwest
Is Active: Yes
Actual Capacity: Not reported
Pipe Install Date: Not reported
Turbine Sump Construction: Not reported
Compart Number: 1
Stored Substance: Leaded Gasoline
Used Substance: Not reported
Compart Capacity: Not reported

Name: STATE ST FOOD MART
Address: 1034 STATE AVE
City: MARYSVILLE
Zip: 98270

Tank Name: 89
Tag Number: A0058
Tank Status: Removed
Tank Status Date: 08/06/1996
Tank Install Date: 12/31/1964
Tank Closure Date: Not reported
Capacity Range: Not reported
Tank Permit Expiration Date: Not reported
Tank Upgrade Date: Not reported
Tank Spill Prevention: Not reported
Tank Overfill Prevention: Not reported
Tank Material: Steel
Tank Construction: Single Wall Tank
Tank Tightness Test: Not reported

Map ID
Direction
Distance
Elevation

MAP FINDINGS

Site

Database(s)

EDR ID Number
EPA ID Number

STATE ST FOOD MART (Continued)

U001123455

Tank Corrosion Protection: Sacrificial Anode
Tank Manifold: Not reported
Tank Release Detection: Not reported
Tank SFC Type: Not reported
Pipe Material: Steel
Pipe Construction: Not reported
Pipe Primary Release Detection: Not reported
Pipe Second Release Detection: Not reported
Pipe Corrosion Protection: Not reported
Pipe Pumping System: Not reported
Responsible Unit: Northwest
Dispencer/Pump SFC Type: Not reported
Region: Northwest
Is Active: Yes
Actual Capacity: Not reported
Pipe Install Date: Not reported
Turbine Sump Construction: Not reported
Compartment Number: 1
Stored Substance: Leaded Gasoline
Used Substance: Not reported
Compartment Capacity: Not reported

Name: STATE ST FOOD MART
Address: 1034 STATE AVE
City: MARYSVILLE
Zip: 98270

Tank Name: 912
Tag Number: A0058
Tank Status: Removed
Tank Status Date: 08/06/1996
Tank Install Date: 12/31/1964
Tank Closure Date: Not reported
Capacity Range: Not reported
Tank Permit Expiration Date: Not reported
Tank Upgrade Date: Not reported
Tank Spill Prevention: Not reported
Tank Overfill Prevention: Not reported
Tank Material: Steel
Tank Construction: Single Wall Tank
Tank Tightness Test: Not reported
Tank Corrosion Protection: Sacrificial Anode
Tank Manifold: Not reported
Tank Release Detection: Not reported
Tank SFC Type: Not reported
Pipe Material: Steel
Pipe Construction: Not reported
Pipe Primary Release Detection: Not reported
Pipe Second Release Detection: Not reported
Pipe Corrosion Protection: Not reported
Pipe Pumping System: Not reported
Responsible Unit: Northwest
Dispencer/Pump SFC Type: Not reported
Region: Northwest
Is Active: Yes
Actual Capacity: Not reported
Pipe Install Date: Not reported

Map ID
Direction
Distance
Elevation

MAP FINDINGS

Site

Database(s)

EDR ID Number
EPA ID Number

STATE ST FOOD MART (Continued)

U001123455

Turbine Sump Construction: Not reported
Compartment Number: 1
Stored Substance: Unleaded Gasoline
Used Substance: Not reported
Compartment Capacity: Not reported

ALLSITES:

Name: JACKPOT FOOD MART 156
Facility Id: 33215825

Interaction: 38395
Interaction 1: A
Interaction 2: UST
Ecology Program: TOXICS
Program Data: UST
Facility Alt.: STATE ST FOOD MART
Program ID: 4073
Date Interaction: 2000-03-20 00:00:00
Date Interaction 3: Underground Storage Tank
Latitude: 48.058173342000003
Longitude: -122.178203021

Interaction: 38396
Interaction 1: I
Interaction 2: VOLCLNST
Ecology Program: TOXICS
Program Data: ISIS
Facility Alt.: JACKPOT FOOD MART 156
Program ID: NW0996
Date Interaction: 2002-09-26 00:00:00
Date Interaction 3: Voluntary Cleanup Sites
Latitude: 48.058173342000003
Longitude: -122.178203021

Interaction: 38394
Interaction 1: I
Interaction 2: LUST
Ecology Program: TOXICS
Program Data: ISIS
Facility Alt.: Not reported
Program ID: 4073
Date Interaction: 1991-07-26 00:00:00
Date Interaction 3: LUST Facility
Latitude: 48.058173342000003
Longitude: -122.178203021

Interaction: 38393
Interaction 1: I
Interaction 2: TIER2
Ecology Program: HAZWASTE
Program Data: EPCRA
Facility Alt.: Not reported
Program ID: CRK000013890
Date Interaction: 1990-01-01 00:00:00

Map ID
Direction
Distance
Elevation

MAP FINDINGS

Site

Database(s)

EDR ID Number
EPA ID Number

STATE ST FOOD MART (Continued)

U001123455

Date Interaction 3: Emergency/Haz Chem Rpt TI
Latitude: 48.058173342000003
Longitude: -122.178203021

CSCSL NFA:

Name: JACKPOT 156
Address: 1034 STATE AVE
City,State,Zip: MARYSVILLE, WA 98270
Facility/Site Id: 33215825
CS Id: 5883
NFA Date: 01/03/2003
Alternate Site Names: JACKPOT FOOD MART 156,STATE ST FOOD MART,TIME OIL CO JACKPOT FOOD MART STATE AVE
NFA Reason: NFA-Voluntary Cleanup Program Review
Site Status: NFA
Region: Northwest
Contaminant Name: Benzene
Ground Water: Confirmed Above Cleanup Levels
Surface Water: Not reported
Soil: Confirmed Above Cleanup Levels
Sediment: Not reported
Air: Not reported
Bedrock: Not reported
Latitude: 48.058179
Longitude: -122.178218

Name: JACKPOT 156
Address: 1034 STATE AVE
City,State,Zip: MARYSVILLE, WA 98270
Facility/Site Id: 33215825
CS Id: 5883
NFA Date: 01/03/2003
Alternate Site Names: JACKPOT FOOD MART 156,STATE ST FOOD MART,TIME OIL CO JACKPOT FOOD MART STATE AVE
NFA Reason: NFA-Voluntary Cleanup Program Review
Site Status: NFA
Region: Northwest
Contaminant Name: Non-Halogenated Solvents
Ground Water: Confirmed Above Cleanup Levels
Surface Water: Not reported
Soil: Confirmed Above Cleanup Levels
Sediment: Not reported
Air: Not reported
Bedrock: Not reported
Latitude: 48.058179
Longitude: -122.178218

Name: JACKPOT 156
Address: 1034 STATE AVE
City,State,Zip: MARYSVILLE, WA 98270
Facility/Site Id: 33215825
CS Id: 5883
NFA Date: 01/03/2003
Alternate Site Names: JACKPOT FOOD MART 156,STATE ST FOOD MART,TIME OIL CO JACKPOT FOOD MART STATE AVE
NFA Reason: NFA-Voluntary Cleanup Program Review

Map ID
Direction
Distance
Elevation

MAP FINDINGS

Site

Database(s)

EDR ID Number
EPA ID Number

STATE ST FOOD MART (Continued)

U001123455

Site Status: NFA
Region: Northwest
Contaminant Name: Petroleum-Gasoline
Ground Water: Confirmed Above Cleanup Levels
Surface Water: Not reported
Soil: Confirmed Above Cleanup Levels
Sediment: Not reported
Air: Not reported
Bedrock: Not reported
Latitude: 48.058179
Longitude: -122.178218

AG148 TIME OIL #01 156
NNE 1034 STATE AVE.
1/4-1/2 MARYSVILLE, WA 98270
0.490 mi.
2585 ft. Site 4 of 4 in cluster AG

WA ICR S103503490
N/A

Actual:
31 ft.

ICR:

Focus Map:
4

Date Ecology Received Report: 10/29/97
Contaminants Found at Site: Petroleum products
Media Contaminated: Groundwater, Soil
Waste Management: Tank
Region: North Western
Type of Report Ecology Received: Interim cleanup report
Site Register Issue: 95-15
County Code: 31
Contact: Not reported
Report Title: Not reported

Date Ecology Received Report: 04/20/98
Contaminants Found at Site: Petroleum products
Media Contaminated: Groundwater, Soil
Waste Management: Tank
Region: North Western
Type of Report Ecology Received: Interim cleanup report
Site Register Issue: 98-04
County Code: 31
Contact: Not reported
Report Title: Not reported

Date Ecology Received Report: 09/06/91
Contaminants Found at Site: Petroleum products
Media Contaminated: Groundwater, Soil
Waste Management: Tank
Region: North Western
Type of Report Ecology Received: Interim cleanup report
Site Register Issue: 92-07
County Code: 31
Contact: Not reported
Report Title: Not reported

Date Ecology Received Report: 03/03/92
Contaminants Found at Site: Petroleum products
Media Contaminated: Soil
Waste Management: Tank
Region: North Western
Type of Report Ecology Received: Interim cleanup report

Map ID
Direction
Distance
Elevation

MAP FINDINGS

Site

Database(s)

EDR ID Number
EPA ID Number

TIME OIL #01 156 (Continued)

S103503490

Site Register Issue:	92-21
County Code:	31
Contact:	Not reported
Report Title:	Not reported
Date Ecology Received Report:	10/07/93
Contaminants Found at Site:	Petroleum products
Media Contaminated:	Groundwater, Soil
Waste Management:	Tank
Region:	North Western
Type of Report Ecology Received:	Interim cleanup report
Site Register Issue:	93-18
County Code:	31
Contact:	Not reported
Report Title:	Not reported
Date Ecology Received Report:	10/20/95
Contaminants Found at Site:	Petroleum products
Media Contaminated:	Groundwater, Soil
Waste Management:	Tank
Region:	North Western
Type of Report Ecology Received:	Interim cleanup report
Site Register Issue:	94-13
County Code:	31
Contact:	Not reported
Report Title:	Not reported
Date Ecology Received Report:	10/31/95
Contaminants Found at Site:	Petroleum products
Media Contaminated:	Groundwater, Soil
Waste Management:	Tank
Region:	North Western
Type of Report Ecology Received:	Interim cleanup report
Site Register Issue:	94-13
County Code:	31
Contact:	Not reported
Report Title:	Not reported
Date Ecology Received Report:	11/25/96
Contaminants Found at Site:	Petroleum products
Media Contaminated:	Groundwater, Soil
Waste Management:	Tank
Region:	North Western
Type of Report Ecology Received:	Interim cleanup report
Site Register Issue:	94-41
County Code:	31
Contact:	Not reported
Report Title:	Not reported
Date Ecology Received Report:	05/12/97
Contaminants Found at Site:	Petroleum products
Media Contaminated:	Groundwater, Soil
Waste Management:	Tank
Region:	North Western
Type of Report Ecology Received:	Interim cleanup report
Site Register Issue:	95-01
County Code:	31

Map ID
 Direction
 Distance
 Elevation

MAP FINDINGS

Site

Database(s)

EDR ID Number
 EPA ID Number

TIME OIL #01 156 (Continued)

S103503490

Contact:	Not reported
Report Title:	Not reported
Date Ecology Received Report:	01/12/99
Contaminants Found at Site:	Petroleum products
Media Contaminated:	Groundwater, Soil
Waste Management:	Tank
Region:	North Western
Type of Report Ecology Received:	Interim cleanup report
Site Register Issue:	98-11
County Code:	31
Contact:	Not reported
Report Title:	Not reported
Date Ecology Received Report:	12/09/99
Contaminants Found at Site:	Petroleum products
Media Contaminated:	Groundwater, Soil
Waste Management:	Tank
Region:	North Western
Type of Report Ecology Received:	Interim cleanup report
Site Register Issue:	98-21
County Code:	31
Contact:	Not reported
Report Title:	Not reported

149
 SSE
 1/2-1
 0.651 mi.
 3437 ft.
 Actual:
 42 ft.

MARYSVILLE SCHOOL DIST 25
4220 80TH ST NE
MARYSVILLE, WA 98270

RCRA-VSQQ 1000657945
WA CSCSL WAD080900533
WA ALLSITES
FINDS
ECHO
WA ASBESTOS
WA MANIFEST

Focus Map:
 4

RCRA-VSQQ:	
Date Form Received by Agency:	20210217
Handler Name:	MARYSVILLE SCHOOL DIST 25
Handler Address:	4220 80TH ST NE
Handler City,State,Zip:	MARYSVILLE, WA 98270
EPA ID:	WAD080900533
Contact Name:	GREGG KUEHN
Contact Address:	4220 80TH ST NE
Contact City,State,Zip:	MARYSVILLE, WA 98270
Contact Telephone:	360-965-0110
Contact Fax:	Not reported
Contact Email:	GREGG_KUEHNR@MSVL.K12.WA.US
Contact Title:	MANAGER/SUPERVISOR
EPA Region:	10
Land Type:	District
Federal Waste Generator Description:	Conditionally Exempt Small Quantity Generator
Non-Notifier:	Not reported
Biennial Report Cycle:	Not reported
Accessibility:	Not reported
Active Site Indicator:	Handler Activities
State District Owner:	WA
State District:	NWRO
Mailing Address:	4220 80TH ST NE
Mailing City,State,Zip:	MARYSVILLE, WA 98270
Owner Name:	MARYSVILLE SCHOOL DIST

Map ID
Direction
Distance
Elevation

MAP FINDINGS

Site

Database(s)

EDR ID Number
EPA ID Number

MARYSVILLE SCHOOL DIST 25 (Continued)

1000657945

Owner Type:	District
Operator Name:	MARYSVILLE SCHOOL DISTRICT
Operator Type:	District
Short-Term Generator Activity:	No
Importer Activity:	No
Mixed Waste Generator:	No
Transporter Activity:	No
Transfer Facility Activity:	No
Recycler Activity with Storage:	No
Small Quantity On-Site Burner Exemption:	No
Smelting Melting and Refining Furnace Exemption:	No
Underground Injection Control:	No
Off-Site Waste Receipt:	No
Universal Waste Indicator:	No
Universal Waste Destination Facility:	No
Federal Universal Waste:	No
Active Site Fed-Reg Treatment Storage and Disposal Facility:	Not reported
Active Site Converter Treatment storage and Disposal Facility:	Not reported
Active Site State-Reg Treatment Storage and Disposal Facility:	Not reported
Active Site State-Reg Handler:	---
Federal Facility Indicator:	Not reported
Hazardous Secondary Material Indicator:	N
Sub-Part K Indicator:	Not reported
Commercial TSD Indicator:	No
Treatment Storage and Disposal Type:	Not reported
2018 GPRA Permit Baseline:	Not on the Baseline
2018 GPRA Renewals Baseline:	Not on the Baseline
Permit Renewals Workload Universe:	Not reported
Permit Workload Universe:	Not reported
Permit Progress Universe:	Not reported
Post-Closure Workload Universe:	Not reported
Closure Workload Universe:	Not reported
202 GPRA Corrective Action Baseline:	No
Corrective Action Workload Universe:	No
Subject to Corrective Action Universe:	No
Non-TSDs Where RCRA CA has Been Imposed Universe:	No
TSDs Potentially Subject to CA Under 3004 (u)/(v) Universe:	No
TSDs Only Subject to CA under Discretionary Auth Universe:	No
Corrective Action Priority Ranking:	No NCAPS ranking
Environmental Control Indicator:	No
Institutional Control Indicator:	No
Human Exposure Controls Indicator:	N/A
Groundwater Controls Indicator:	N/A
Operating TSD Universe:	Not reported
Full Enforcement Universe:	Not reported
Significant Non-Complier Universe:	No
Unaddressed Significant Non-Complier Universe:	No
Addressed Significant Non-Complier Universe:	No
Significant Non-Complier With a Compliance Schedule Universe:	No
Financial Assurance Required:	Not reported
Handler Date of Last Change:	20210415
Recognized Trader-Importer:	No
Recognized Trader-Exporter:	No
Importer of Spent Lead Acid Batteries:	No
Exporter of Spent Lead Acid Batteries:	No
Recycler Activity Without Storage:	No
Manifest Broker:	No

Map ID
Direction
Distance
Elevation

MAP FINDINGS

Site

Database(s)

EDR ID Number
EPA ID Number

MARYSVILLE SCHOOL DIST 25 (Continued)

1000657945

Sub-Part P Indicator: No

Biennial: List of Years

Year: 2011

Click Here for Biennial Reporting System Data:
Year: 2009

Click Here for Biennial Reporting System Data:
Year: 2007

Click Here for Biennial Reporting System Data:
Year: 2005

Click Here for Biennial Reporting System Data:
Year: 2003

Click Here for Biennial Reporting System Data:

Hazardous Waste Summary:

Waste Code: D001
Waste Description: IGNITABLE WASTE

Waste Code: D002
Waste Description: CORROSIVE WASTE

Handler - Owner Operator:

Owner/Operator Indicator: Owner
Owner/Operator Name: MARYSVILLE SCHOOL DIST 25
Legal Status: Private
Date Became Current: Not reported
Date Ended Current: Not reported
Owner/Operator Address: 4220 80TH ST NE
Owner/Operator City,State,Zip: MARYSVILLE, WA 98270
Owner/Operator Telephone: 000-000-0000
Owner/Operator Telephone Ext: Not reported
Owner/Operator Fax: Not reported
Owner/Operator Email: Not reported

Owner/Operator Indicator: Owner
Owner/Operator Name: MARYSVILLE SCHOOL DIST 25
Legal Status: Private
Date Became Current: Not reported
Date Ended Current: Not reported
Owner/Operator Address: 4220 80TH ST NE
Owner/Operator City,State,Zip: MARYSVILLE, WA 98270
Owner/Operator Telephone: 000-000-0000
Owner/Operator Telephone Ext: Not reported
Owner/Operator Fax: Not reported
Owner/Operator Email: Not reported

Owner/Operator Indicator: Owner
Owner/Operator Name: MARYSVILLE SCHOOL DIST
Legal Status: Private
Date Became Current: 19960502
Date Ended Current: Not reported

Map ID
Direction
Distance
Elevation

MAP FINDINGS

Site

Database(s)

EDR ID Number
EPA ID Number

MARYSVILLE SCHOOL DIST 25 (Continued)

1000657945

Owner/Operator Address:	4220 80TH ST NE
Owner/Operator City,State,Zip:	MARYSVILLE, WA 98270
Owner/Operator Telephone:	360-657-0206
Owner/Operator Telephone Ext:	Not reported
Owner/Operator Fax:	Not reported
Owner/Operator Email:	Not reported
Owner/Operator Indicator:	Operator
Owner/Operator Name:	REIMER, CHARM
Legal Status:	Private
Date Became Current:	Not reported
Date Ended Current:	Not reported
Owner/Operator Address:	4220 80TH ST NE
Owner/Operator City,State,Zip:	MARYSVILLE, WA 98270
Owner/Operator Telephone:	360-657-0206
Owner/Operator Telephone Ext:	Not reported
Owner/Operator Fax:	Not reported
Owner/Operator Email:	Not reported
Owner/Operator Indicator:	Owner
Owner/Operator Name:	MARYSVILLE SCHOOL DIST
Legal Status:	Private
Date Became Current:	Not reported
Date Ended Current:	Not reported
Owner/Operator Address:	4220 80TH ST NE
Owner/Operator City,State,Zip:	MARYSVILLE, WA 98270
Owner/Operator Telephone:	360-657-0206
Owner/Operator Telephone Ext:	Not reported
Owner/Operator Fax:	Not reported
Owner/Operator Email:	Not reported
Owner/Operator Indicator:	Owner
Owner/Operator Name:	MARYSVILLE SCHOOL DIST
Legal Status:	Private
Date Became Current:	Not reported
Date Ended Current:	Not reported
Owner/Operator Address:	4220 80TH ST NE
Owner/Operator City,State,Zip:	MARYSVILLE, WA 98270
Owner/Operator Telephone:	360-657-0206
Owner/Operator Telephone Ext:	Not reported
Owner/Operator Fax:	Not reported
Owner/Operator Email:	Not reported
Owner/Operator Indicator:	Owner
Owner/Operator Name:	MARYSVILLE SCHOOL DIST
Legal Status:	Private
Date Became Current:	Not reported
Date Ended Current:	Not reported
Owner/Operator Address:	4220 80TH ST NE
Owner/Operator City,State,Zip:	MARYSVILLE, WA 98270
Owner/Operator Telephone:	360-657-0206
Owner/Operator Telephone Ext:	Not reported
Owner/Operator Fax:	Not reported
Owner/Operator Email:	Not reported
Owner/Operator Indicator:	Owner
Owner/Operator Name:	MARYSVILLE SCHOOL DIST

Map ID
Direction
Distance
Elevation

MAP FINDINGS

Site

Database(s)

EDR ID Number
EPA ID Number

MARYSVILLE SCHOOL DIST 25 (Continued)

1000657945

Legal Status:	Private
Date Became Current:	19960502
Date Ended Current:	Not reported
Owner/Operator Address:	4220 80TH ST NE
Owner/Operator City,State,Zip:	MARYSVILLE, WA 98270
Owner/Operator Telephone:	360-657-0206
Owner/Operator Telephone Ext:	Not reported
Owner/Operator Fax:	Not reported
Owner/Operator Email:	Not reported
Owner/Operator Indicator:	Owner
Owner/Operator Name:	MARYSVILLE SCHOOL DIST
Legal Status:	Private
Date Became Current:	Not reported
Date Ended Current:	Not reported
Owner/Operator Address:	4220 80TH ST NE
Owner/Operator City,State,Zip:	MARYSVILLE, WA 98270
Owner/Operator Telephone:	360-657-0206
Owner/Operator Telephone Ext:	Not reported
Owner/Operator Fax:	Not reported
Owner/Operator Email:	Not reported
Owner/Operator Indicator:	Owner
Owner/Operator Name:	MARYSVILLE SCHOOL DIST
Legal Status:	Private
Date Became Current:	Not reported
Date Ended Current:	Not reported
Owner/Operator Address:	4220 80TH ST NE
Owner/Operator City,State,Zip:	MARYSVILLE, WA 98270
Owner/Operator Telephone:	360-657-0206
Owner/Operator Telephone Ext:	Not reported
Owner/Operator Fax:	Not reported
Owner/Operator Email:	Not reported
Owner/Operator Indicator:	Owner
Owner/Operator Name:	MARYSVILLE SCHOOL DIST
Legal Status:	Private
Date Became Current:	Not reported
Date Ended Current:	Not reported
Owner/Operator Address:	4220 80TH ST NE
Owner/Operator City,State,Zip:	MARYSVILLE, WA 98270
Owner/Operator Telephone:	360-965-0110
Owner/Operator Telephone Ext:	Not reported
Owner/Operator Fax:	Not reported
Owner/Operator Email:	Not reported
Owner/Operator Indicator:	Owner
Owner/Operator Name:	MARYSVILLE SCHOOL DIST
Legal Status:	Private
Date Became Current:	Not reported
Date Ended Current:	Not reported
Owner/Operator Address:	4220 80TH ST NE
Owner/Operator City,State,Zip:	MARYSVILLE, WA 98270
Owner/Operator Telephone:	360-965-0110
Owner/Operator Telephone Ext:	Not reported
Owner/Operator Fax:	Not reported
Owner/Operator Email:	Not reported

Map ID
Direction
Distance
Elevation

MAP FINDINGS

Site

Database(s)

EDR ID Number
EPA ID Number

MARYSVILLE SCHOOL DIST 25 (Continued)

1000657945

Owner/Operator Indicator:	Owner
Owner/Operator Name:	MARYSVILLE SCHOOL DIST
Legal Status:	District
Date Became Current:	20160222
Date Ended Current:	Not reported
Owner/Operator Address:	4220 80TH ST NE
Owner/Operator City,State,Zip:	MARYSVILLE, WA 98270
Owner/Operator Telephone:	360-965-0110
Owner/Operator Telephone Ext:	Not reported
Owner/Operator Fax:	Not reported
Owner/Operator Email:	Not reported
Owner/Operator Indicator:	Operator
Owner/Operator Name:	MARYSVILLE SCHOOL DISTRICT
Legal Status:	District
Date Became Current:	19970507
Date Ended Current:	Not reported
Owner/Operator Address:	4220 80TH ST NE
Owner/Operator City,State,Zip:	MARYSVILLE, WA 98270
Owner/Operator Telephone:	360-965-0110
Owner/Operator Telephone Ext:	Not reported
Owner/Operator Fax:	Not reported
Owner/Operator Email:	Not reported
Owner/Operator Indicator:	Operator
Owner/Operator Name:	GREGG K
Legal Status:	Private
Date Became Current:	19970507
Date Ended Current:	Not reported
Owner/Operator Address:	4220 80TH ST NE
Owner/Operator City,State,Zip:	MARYSVILLE, WA 98270-3423
Owner/Operator Telephone:	360-653-0807
Owner/Operator Telephone Ext:	Not reported
Owner/Operator Fax:	Not reported
Owner/Operator Email:	Not reported
Owner/Operator Indicator:	Owner
Owner/Operator Name:	MARYSVILLE SCHOOL DIST
Legal Status:	Private
Date Became Current:	19960502
Date Ended Current:	Not reported
Owner/Operator Address:	4220 80TH ST NE
Owner/Operator City,State,Zip:	MARYSVILLE, WA 98270
Owner/Operator Telephone:	360-657-0206
Owner/Operator Telephone Ext:	Not reported
Owner/Operator Fax:	Not reported
Owner/Operator Email:	Not reported
Owner/Operator Indicator:	Operator
Owner/Operator Name:	ENOS, EILEEN D
Legal Status:	Private
Date Became Current:	Not reported
Date Ended Current:	Not reported
Owner/Operator Address:	4220 80TH ST NE
Owner/Operator City,State,Zip:	MARYSVILLE, WA 98270
Owner/Operator Telephone:	360-653-0843
Owner/Operator Telephone Ext:	Not reported

Map ID
Direction
Distance
Elevation

MAP FINDINGS

Site

Database(s)

EDR ID Number
EPA ID Number

MARYSVILLE SCHOOL DIST 25 (Continued)

1000657945

Owner/Operator Fax:	Not reported
Owner/Operator Email:	Not reported
Owner/Operator Indicator:	Operator
Owner/Operator Name:	ENOS, EILEEN D
Legal Status:	Private
Date Became Current:	Not reported
Date Ended Current:	Not reported
Owner/Operator Address:	4220 80TH ST NE
Owner/Operator City,State,Zip:	MARYSVILLE, WA 98270
Owner/Operator Telephone:	360-653-0843
Owner/Operator Telephone Ext:	Not reported
Owner/Operator Fax:	Not reported
Owner/Operator Email:	Not reported
Owner/Operator Indicator:	Owner
Owner/Operator Name:	MARYSVILLE SCHOOL DIST
Legal Status:	Private
Date Became Current:	19960502
Date Ended Current:	Not reported
Owner/Operator Address:	4220 80TH ST NE
Owner/Operator City,State,Zip:	MARYSVILLE, WA 98270
Owner/Operator Telephone:	360-657-0206
Owner/Operator Telephone Ext:	Not reported
Owner/Operator Fax:	Not reported
Owner/Operator Email:	Not reported
Owner/Operator Indicator:	Operator
Owner/Operator Name:	KUEHN, GREGG
Legal Status:	Private
Date Became Current:	Not reported
Date Ended Current:	Not reported
Owner/Operator Address:	4220 80TH ST NE
Owner/Operator City,State,Zip:	MARYSVILLE, WA 98270
Owner/Operator Telephone:	360-653-0807
Owner/Operator Telephone Ext:	Not reported
Owner/Operator Fax:	Not reported
Owner/Operator Email:	Not reported
Owner/Operator Indicator:	Operator
Owner/Operator Name:	KUEHN, GREGG
Legal Status:	Private
Date Became Current:	Not reported
Date Ended Current:	Not reported
Owner/Operator Address:	4220 80TH ST NE
Owner/Operator City,State,Zip:	MARYSVILLE, WA 98270
Owner/Operator Telephone:	360-653-0807
Owner/Operator Telephone Ext:	Not reported
Owner/Operator Fax:	Not reported
Owner/Operator Email:	Not reported
Owner/Operator Indicator:	Owner
Owner/Operator Name:	MARYSVILLE SCHOOL DIST
Legal Status:	Private
Date Became Current:	19960502
Date Ended Current:	Not reported
Owner/Operator Address:	4220 80TH ST NE

Map ID
Direction
Distance
Elevation

MAP FINDINGS

Site

Database(s)

EDR ID Number
EPA ID Number

MARYSVILLE SCHOOL DIST 25 (Continued)

1000657945

Owner/Operator City,State,Zip:	MARYSVILLE, WA 98270
Owner/Operator Telephone:	360-657-0206
Owner/Operator Telephone Ext:	Not reported
Owner/Operator Fax:	Not reported
Owner/Operator Email:	Not reported
Owner/Operator Indicator:	Operator
Owner/Operator Name:	MARYSVILLE SCHOOL DISTRICT
Legal Status:	District
Date Became Current:	19970507
Date Ended Current:	Not reported
Owner/Operator Address:	4220 80TH ST NE
Owner/Operator City,State,Zip:	MARYSVILLE, WA 98270
Owner/Operator Telephone:	360-965-0110
Owner/Operator Telephone Ext:	Not reported
Owner/Operator Fax:	Not reported
Owner/Operator Email:	Not reported
Owner/Operator Indicator:	Operator
Owner/Operator Name:	CHARM REIMER
Legal Status:	District
Date Became Current:	19970507
Date Ended Current:	Not reported
Owner/Operator Address:	4220 80TH ST NE
Owner/Operator City,State,Zip:	MARYSVILLE, WA 98270-3423
Owner/Operator Telephone:	Not reported
Owner/Operator Telephone Ext:	Not reported
Owner/Operator Fax:	Not reported
Owner/Operator Email:	Not reported
Owner/Operator Indicator:	Operator
Owner/Operator Name:	GREGG KUEHN
Legal Status:	District
Date Became Current:	19970507
Date Ended Current:	Not reported
Owner/Operator Address:	4220 80TH ST NE
Owner/Operator City,State,Zip:	MARYSVILLE, WA 98270-3423
Owner/Operator Telephone:	360-653-0807
Owner/Operator Telephone Ext:	Not reported
Owner/Operator Fax:	Not reported
Owner/Operator Email:	Not reported
Owner/Operator Indicator:	Owner
Owner/Operator Name:	MARYSVILLE SCHO M
Legal Status:	Private
Date Became Current:	19960502
Date Ended Current:	Not reported
Owner/Operator Address:	4220 80TH ST NE
Owner/Operator City,State,Zip:	MARYSVILLE, WA 98270-3423
Owner/Operator Telephone:	360-657-0206
Owner/Operator Telephone Ext:	Not reported
Owner/Operator Fax:	Not reported
Owner/Operator Email:	Not reported
Owner/Operator Indicator:	Operator
Owner/Operator Name:	ENOS, EILEEN D
Legal Status:	Private

Map ID
Direction
Distance
Elevation

MAP FINDINGS

Site

Database(s)

EDR ID Number
EPA ID Number

MARYSVILLE SCHOOL DIST 25 (Continued)

1000657945

Date Became Current:	Not reported
Date Ended Current:	Not reported
Owner/Operator Address:	4220 80TH ST NE
Owner/Operator City,State,Zip:	MARYSVILLE, WA 98270
Owner/Operator Telephone:	360-653-0843
Owner/Operator Telephone Ext:	Not reported
Owner/Operator Fax:	Not reported
Owner/Operator Email:	Not reported
Owner/Operator Indicator:	Owner
Owner/Operator Name:	MARYSVILLE SCHOOL DIST
Legal Status:	Private
Date Became Current:	19960502
Date Ended Current:	Not reported
Owner/Operator Address:	4220 80TH ST NE
Owner/Operator City,State,Zip:	MARYSVILLE, WA 98270
Owner/Operator Telephone:	360-657-0206
Owner/Operator Telephone Ext:	Not reported
Owner/Operator Fax:	Not reported
Owner/Operator Email:	Not reported
Owner/Operator Indicator:	Owner
Owner/Operator Name:	MARYSVILLE SCHOOL DIST
Legal Status:	Private
Date Became Current:	19960502
Date Ended Current:	Not reported
Owner/Operator Address:	4220 80TH ST NE
Owner/Operator City,State,Zip:	MARYSVILLE, WA 98270
Owner/Operator Telephone:	360-657-0206
Owner/Operator Telephone Ext:	Not reported
Owner/Operator Fax:	Not reported
Owner/Operator Email:	Not reported
Owner/Operator Indicator:	Owner
Owner/Operator Name:	MARYSVILLE SCHOOL DIST
Legal Status:	Private
Date Became Current:	Not reported
Date Ended Current:	Not reported
Owner/Operator Address:	4220 80TH ST NE
Owner/Operator City,State,Zip:	MARYSVILLE, WA 98270
Owner/Operator Telephone:	360-657-0206
Owner/Operator Telephone Ext:	Not reported
Owner/Operator Fax:	Not reported
Owner/Operator Email:	Not reported
Owner/Operator Indicator:	Operator
Owner/Operator Name:	KUEHN, GREGG
Legal Status:	Private
Date Became Current:	Not reported
Date Ended Current:	Not reported
Owner/Operator Address:	4220 80TH ST NE
Owner/Operator City,State,Zip:	MARYSVILLE, WA 98270
Owner/Operator Telephone:	360-653-0807
Owner/Operator Telephone Ext:	Not reported
Owner/Operator Fax:	Not reported
Owner/Operator Email:	Not reported

Map ID
Direction
Distance
Elevation

MAP FINDINGS

Site

Database(s)

EDR ID Number
EPA ID Number

MARYSVILLE SCHOOL DIST 25 (Continued)

1000657945

Owner/Operator Indicator: Owner
Owner/Operator Name: MARYSVILLE SCHOOL DIST
Legal Status: Private
Date Became Current: 19960502
Date Ended Current: Not reported
Owner/Operator Address: 4220 80TH ST NE
Owner/Operator City,State,Zip: MARYSVILLE, WA 98270
Owner/Operator Telephone: 360-657-0206
Owner/Operator Telephone Ext: Not reported
Owner/Operator Fax: Not reported
Owner/Operator Email: Not reported

Owner/Operator Indicator: Owner
Owner/Operator Name: MARYSVILLE SCHOOL DIST
Legal Status: Private
Date Became Current: 19960502
Date Ended Current: Not reported
Owner/Operator Address: 4220 80TH ST NE
Owner/Operator City,State,Zip: MARYSVILLE, WA 98270
Owner/Operator Telephone: 360-657-0206
Owner/Operator Telephone Ext: Not reported
Owner/Operator Fax: Not reported
Owner/Operator Email: Not reported

Owner/Operator Indicator: Owner
Owner/Operator Name: MARYSVILLE SCHOOL DIST
Legal Status: Private
Date Became Current: Not reported
Date Ended Current: Not reported
Owner/Operator Address: 4220 80TH ST NE
Owner/Operator City,State,Zip: MARYSVILLE, WA 98270
Owner/Operator Telephone: 360-657-0206
Owner/Operator Telephone Ext: Not reported
Owner/Operator Fax: Not reported
Owner/Operator Email: Not reported

Owner/Operator Indicator: Operator
Owner/Operator Name: MARYSVILLE SCHOOL DISTRICT
Legal Status: Private
Date Became Current: Not reported
Date Ended Current: Not reported
Owner/Operator Address: 4220 80TH ST NE
Owner/Operator City,State,Zip: MARYSVILLE, WA 98270
Owner/Operator Telephone: 360-965-0110
Owner/Operator Telephone Ext: Not reported
Owner/Operator Fax: Not reported
Owner/Operator Email: Not reported

Owner/Operator Indicator: Operator
Owner/Operator Name: MARYSVILLE SCHOOL DISTRICT
Legal Status: District
Date Became Current: 19970507
Date Ended Current: Not reported
Owner/Operator Address: 4220 80TH ST NE
Owner/Operator City,State,Zip: MARYSVILLE, WA 98270
Owner/Operator Telephone: 360-965-0110
Owner/Operator Telephone Ext: Not reported

Map ID
Direction
Distance
Elevation

MAP FINDINGS

Site

Database(s)

EDR ID Number
EPA ID Number

MARYSVILLE SCHOOL DIST 25 (Continued)

1000657945

Owner/Operator Fax:	Not reported
Owner/Operator Email:	Not reported
Owner/Operator Indicator:	Owner
Owner/Operator Name:	MARYSVILLE SCHOOL DIST
Legal Status:	District
Date Became Current:	19960502
Date Ended Current:	Not reported
Owner/Operator Address:	4220 80TH ST NE
Owner/Operator City,State,Zip:	MARYSVILLE, WA 98270-3423
Owner/Operator Telephone:	360-657-0206
Owner/Operator Telephone Ext:	Not reported
Owner/Operator Fax:	Not reported
Owner/Operator Email:	Not reported
Owner/Operator Indicator:	Owner
Owner/Operator Name:	MARYSVILLE SCHOOL DIST 25
Legal Status:	Private
Date Became Current:	Not reported
Date Ended Current:	Not reported
Owner/Operator Address:	4220 80TH ST NE
Owner/Operator City,State,Zip:	MARYSVILLE, WA 98270
Owner/Operator Telephone:	000-000-0000
Owner/Operator Telephone Ext:	Not reported
Owner/Operator Fax:	Not reported
Owner/Operator Email:	Not reported
Owner/Operator Indicator:	Owner
Owner/Operator Name:	MARYSVILLE SCHOOL DIST
Legal Status:	Private
Date Became Current:	19960502
Date Ended Current:	Not reported
Owner/Operator Address:	4220 80TH ST NE
Owner/Operator City,State,Zip:	MARYSVILLE, WA 98270
Owner/Operator Telephone:	360-657-0206
Owner/Operator Telephone Ext:	Not reported
Owner/Operator Fax:	Not reported
Owner/Operator Email:	Not reported
Owner/Operator Indicator:	Owner
Owner/Operator Name:	MARYSVILLE SCHOOL DIST
Legal Status:	Private
Date Became Current:	Not reported
Date Ended Current:	Not reported
Owner/Operator Address:	4220 80TH ST NE
Owner/Operator City,State,Zip:	MARYSVILLE, WA 98270
Owner/Operator Telephone:	360-657-0206
Owner/Operator Telephone Ext:	Not reported
Owner/Operator Fax:	Not reported
Owner/Operator Email:	Not reported
Owner/Operator Indicator:	Owner
Owner/Operator Name:	MARYSVILLE SCHOOL DIST
Legal Status:	Private
Date Became Current:	Not reported
Date Ended Current:	Not reported
Owner/Operator Address:	4220 80TH ST NE

Map ID
Direction
Distance
Elevation

MAP FINDINGS

Site

Database(s)

EDR ID Number
EPA ID Number

MARYSVILLE SCHOOL DIST 25 (Continued)

1000657945

Owner/Operator City,State,Zip:	MARYSVILLE, WA 98270
Owner/Operator Telephone:	360-657-0206
Owner/Operator Telephone Ext:	Not reported
Owner/Operator Fax:	Not reported
Owner/Operator Email:	Not reported
Owner/Operator Indicator:	Operator
Owner/Operator Name:	KUEHN, GREGG
Legal Status:	Private
Date Became Current:	Not reported
Date Ended Current:	Not reported
Owner/Operator Address:	4220 80TH ST NE
Owner/Operator City,State,Zip:	MARYSVILLE, WA 98270
Owner/Operator Telephone:	360-653-0807
Owner/Operator Telephone Ext:	Not reported
Owner/Operator Fax:	Not reported
Owner/Operator Email:	Not reported
Owner/Operator Indicator:	Operator
Owner/Operator Name:	MARYSVILLE SCHOOL DISTRICT
Legal Status:	Private
Date Became Current:	Not reported
Date Ended Current:	Not reported
Owner/Operator Address:	4220 80TH ST NE
Owner/Operator City,State,Zip:	MARYSVILLE, WA 98270
Owner/Operator Telephone:	360-965-0110
Owner/Operator Telephone Ext:	Not reported
Owner/Operator Fax:	Not reported
Owner/Operator Email:	Not reported
Owner/Operator Indicator:	Owner
Owner/Operator Name:	MARYSVILLE SCHOOL DIST
Legal Status:	Private
Date Became Current:	19960502
Date Ended Current:	Not reported
Owner/Operator Address:	4220 80TH ST NE
Owner/Operator City,State,Zip:	MARYSVILLE, WA 98270
Owner/Operator Telephone:	360-965-0110
Owner/Operator Telephone Ext:	Not reported
Owner/Operator Fax:	Not reported
Owner/Operator Email:	Not reported
Owner/Operator Indicator:	Operator
Owner/Operator Name:	MARYSVILLE SCHOOL DISTRICT
Legal Status:	Private
Date Became Current:	Not reported
Date Ended Current:	Not reported
Owner/Operator Address:	4220 80TH ST NE
Owner/Operator City,State,Zip:	MARYSVILLE, WA 98270
Owner/Operator Telephone:	360-965-0110
Owner/Operator Telephone Ext:	Not reported
Owner/Operator Fax:	Not reported
Owner/Operator Email:	Not reported
Owner/Operator Indicator:	Owner
Owner/Operator Name:	MARYSVILLE SCHOOL DIST
Legal Status:	District

Map ID
Direction
Distance
Elevation

MAP FINDINGS

Site

Database(s)

EDR ID Number
EPA ID Number

MARYSVILLE SCHOOL DIST 25 (Continued)

1000657945

Date Became Current:	19960502
Date Ended Current:	Not reported
Owner/Operator Address:	4220 80TH ST NE
Owner/Operator City,State,Zip:	MARYSVILLE, WA 98270
Owner/Operator Telephone:	360-965-0110
Owner/Operator Telephone Ext:	Not reported
Owner/Operator Fax:	Not reported
Owner/Operator Email:	Not reported
Owner/Operator Indicator:	Operator
Owner/Operator Name:	GREGG KUEHN
Legal Status:	District
Date Became Current:	19970507
Date Ended Current:	Not reported
Owner/Operator Address:	4220 80TH ST NE
Owner/Operator City,State,Zip:	MARYSVILLE, WA 98270-3423
Owner/Operator Telephone:	360-653-0807
Owner/Operator Telephone Ext:	Not reported
Owner/Operator Fax:	Not reported
Owner/Operator Email:	Not reported
Owner/Operator Indicator:	Owner
Owner/Operator Name:	MARYSVILLE SCHOOL DIST
Legal Status:	Private
Date Became Current:	19960502
Date Ended Current:	Not reported
Owner/Operator Address:	4220 80TH ST NE
Owner/Operator City,State,Zip:	MARYSVILLE, WA 98270
Owner/Operator Telephone:	360-657-0206
Owner/Operator Telephone Ext:	Not reported
Owner/Operator Fax:	Not reported
Owner/Operator Email:	Not reported
Owner/Operator Indicator:	Owner
Owner/Operator Name:	MARYSVILLE SCHOOL DIST
Legal Status:	Private
Date Became Current:	Not reported
Date Ended Current:	Not reported
Owner/Operator Address:	4220 80TH ST NE
Owner/Operator City,State,Zip:	MARYSVILLE, WA 98270
Owner/Operator Telephone:	360-657-0206
Owner/Operator Telephone Ext:	Not reported
Owner/Operator Fax:	Not reported
Owner/Operator Email:	Not reported
Owner/Operator Indicator:	Owner
Owner/Operator Name:	MARYSVILLE SCHOOL DIST
Legal Status:	Private
Date Became Current:	Not reported
Date Ended Current:	Not reported
Owner/Operator Address:	4220 80TH ST NE
Owner/Operator City,State,Zip:	MARYSVILLE, WA 98270
Owner/Operator Telephone:	360-657-0206
Owner/Operator Telephone Ext:	Not reported
Owner/Operator Fax:	Not reported
Owner/Operator Email:	Not reported

Map ID
Direction
Distance
Elevation

MAP FINDINGS

Site

Database(s)

EDR ID Number
EPA ID Number

MARYSVILLE SCHOOL DIST 25 (Continued)

1000657945

Owner/Operator Indicator: Owner
Owner/Operator Name: MARYSVILLE SCHOOL DIST
Legal Status: Private
Date Became Current: Not reported
Date Ended Current: Not reported
Owner/Operator Address: 4220 80TH ST NE
Owner/Operator City,State,Zip: MARYSVILLE, WA 98270
Owner/Operator Telephone: 360-657-0206
Owner/Operator Telephone Ext: Not reported
Owner/Operator Fax: Not reported
Owner/Operator Email: Not reported

Owner/Operator Indicator: Operator
Owner/Operator Name: ENOS, EILEEN D
Legal Status: Private
Date Became Current: Not reported
Date Ended Current: Not reported
Owner/Operator Address: 4220 80TH ST NE
Owner/Operator City,State,Zip: MARYSVILLE, WA 98270
Owner/Operator Telephone: 360-653-0843
Owner/Operator Telephone Ext: Not reported
Owner/Operator Fax: Not reported
Owner/Operator Email: Not reported

Owner/Operator Indicator: Owner
Owner/Operator Name: MARYSVILLE SCHOOL DIST
Legal Status: Private
Date Became Current: 19960502
Date Ended Current: Not reported
Owner/Operator Address: 4220 80TH ST NE
Owner/Operator City,State,Zip: MARYSVILLE, WA 98270
Owner/Operator Telephone: 360-657-0206
Owner/Operator Telephone Ext: Not reported
Owner/Operator Fax: Not reported
Owner/Operator Email: Not reported

Owner/Operator Indicator: Owner
Owner/Operator Name: MARYSVILLE SCHOOL DIST
Legal Status: Private
Date Became Current: Not reported
Date Ended Current: Not reported
Owner/Operator Address: 4220 80TH ST NE
Owner/Operator City,State,Zip: MARYSVILLE, WA 98270
Owner/Operator Telephone: 360-657-0206
Owner/Operator Telephone Ext: Not reported
Owner/Operator Fax: Not reported
Owner/Operator Email: Not reported

Owner/Operator Indicator: Owner
Owner/Operator Name: MARYSVILLE SCHOOL DIST
Legal Status: Private
Date Became Current: Not reported
Date Ended Current: Not reported
Owner/Operator Address: 4220 80TH ST NE
Owner/Operator City,State,Zip: MARYSVILLE, WA 98270
Owner/Operator Telephone: 360-657-0206
Owner/Operator Telephone Ext: Not reported

Map ID
Direction
Distance
Elevation

MAP FINDINGS

Site

Database(s)

EDR ID Number
EPA ID Number

MARYSVILLE SCHOOL DIST 25 (Continued)

1000657945

Owner/Operator Fax:	Not reported
Owner/Operator Email:	Not reported
Owner/Operator Indicator:	Owner
Owner/Operator Name:	MARYSVILLE SCHOOL DIST
Legal Status:	District
Date Became Current:	20160222
Date Ended Current:	Not reported
Owner/Operator Address:	4220 80TH ST NE
Owner/Operator City,State,Zip:	MARYSVILLE, WA 98270
Owner/Operator Telephone:	360-965-0110
Owner/Operator Telephone Ext:	Not reported
Owner/Operator Fax:	Not reported
Owner/Operator Email:	Not reported
Owner/Operator Indicator:	Owner
Owner/Operator Name:	MARYSVILLE SCHOOL DIST
Legal Status:	Private
Date Became Current:	19960502
Date Ended Current:	Not reported
Owner/Operator Address:	4220 80TH ST NE
Owner/Operator City,State,Zip:	MARYSVILLE, WA 98270
Owner/Operator Telephone:	360-965-0110
Owner/Operator Telephone Ext:	Not reported
Owner/Operator Fax:	Not reported
Owner/Operator Email:	Not reported
Owner/Operator Indicator:	Owner
Owner/Operator Name:	MARYSVILLE SCHOOL DIST
Legal Status:	District
Date Became Current:	19960502
Date Ended Current:	Not reported
Owner/Operator Address:	4220 80TH ST NE
Owner/Operator City,State,Zip:	MARYSVILLE, WA 98270
Owner/Operator Telephone:	360-965-0110
Owner/Operator Telephone Ext:	Not reported
Owner/Operator Fax:	Not reported
Owner/Operator Email:	Not reported
Owner/Operator Indicator:	Owner
Owner/Operator Name:	MARYSVILLE SCHOOL DIST
Legal Status:	District
Date Became Current:	19960502
Date Ended Current:	Not reported
Owner/Operator Address:	4220 80TH ST NE
Owner/Operator City,State,Zip:	MARYSVILLE, WA 98270-3423
Owner/Operator Telephone:	Not reported
Owner/Operator Telephone Ext:	Not reported
Owner/Operator Fax:	Not reported
Owner/Operator Email:	Not reported
Owner/Operator Indicator:	Owner
Owner/Operator Name:	MARYSVILLE SCHOOL DIST
Legal Status:	District
Date Became Current:	19960502
Date Ended Current:	Not reported
Owner/Operator Address:	4220 80TH ST NE

Map ID
Direction
Distance
Elevation

MAP FINDINGS

Site

Database(s)

EDR ID Number
EPA ID Number

MARYSVILLE SCHOOL DIST 25 (Continued)

1000657945

Owner/Operator City,State,Zip: MARYSVILLE, WA 98270-3423
Owner/Operator Telephone: Not reported
Owner/Operator Telephone Ext: Not reported
Owner/Operator Fax: Not reported
Owner/Operator Email: Not reported

Owner/Operator Indicator: Owner
Owner/Operator Name: MARYSVILLE SCHOOL DIST
Legal Status: District
Date Became Current: 19960502
Date Ended Current: Not reported
Owner/Operator Address: 4220 80TH ST NE
Owner/Operator City,State,Zip: MARYSVILLE, WA 98270-3423
Owner/Operator Telephone: 360-657-0206
Owner/Operator Telephone Ext: Not reported
Owner/Operator Fax: Not reported
Owner/Operator Email: Not reported

Owner/Operator Indicator: Owner
Owner/Operator Name: MARYSVILLE SCHOOL DIST
Legal Status: Private
Date Became Current: Not reported
Date Ended Current: Not reported
Owner/Operator Address: 4220 80TH ST NE
Owner/Operator City,State,Zip: MARYSVILLE, WA 98270-3423
Owner/Operator Telephone: 360-657-0206
Owner/Operator Telephone Ext: Not reported
Owner/Operator Fax: Not reported
Owner/Operator Email: Not reported

Owner/Operator Indicator: Operator
Owner/Operator Name: MARYSVILLE SCHOOL DIST
Legal Status: Private
Date Became Current: Not reported
Date Ended Current: Not reported
Owner/Operator Address: 4220 80TH ST NE
Owner/Operator City,State,Zip: MARYSVILLE, WA 98270-3423
Owner/Operator Telephone: 360-657-0206
Owner/Operator Telephone Ext: Not reported
Owner/Operator Fax: Not reported
Owner/Operator Email: Not reported

Owner/Operator Indicator: Operator
Owner/Operator Name: ENOS, EILEEN D
Legal Status: Private
Date Became Current: Not reported
Date Ended Current: Not reported
Owner/Operator Address: 4220 80TH ST NE
Owner/Operator City,State,Zip: MARYSVILLE, WA 98270
Owner/Operator Telephone: 360-653-0843
Owner/Operator Telephone Ext: Not reported
Owner/Operator Fax: Not reported
Owner/Operator Email: Not reported

Owner/Operator Indicator: Owner
Owner/Operator Name: MARYSVILLE SCHOOL DIST
Legal Status: Private

Map ID
Direction
Distance
Elevation

MAP FINDINGS

Site

Database(s)

EDR ID Number
EPA ID Number

MARYSVILLE SCHOOL DIST 25 (Continued)

1000657945

Date Became Current:	19960502
Date Ended Current:	Not reported
Owner/Operator Address:	4220 80TH ST NE
Owner/Operator City,State,Zip:	MARYSVILLE, WA 98270
Owner/Operator Telephone:	360-657-0206
Owner/Operator Telephone Ext:	Not reported
Owner/Operator Fax:	Not reported
Owner/Operator Email:	Not reported
Owner/Operator Indicator:	Owner
Owner/Operator Name:	MARYSVILLE SCHOOL DIST
Legal Status:	Private
Date Became Current:	19960502
Date Ended Current:	Not reported
Owner/Operator Address:	4220 80TH ST NE
Owner/Operator City,State,Zip:	MARYSVILLE, WA 98270
Owner/Operator Telephone:	360-657-0206
Owner/Operator Telephone Ext:	Not reported
Owner/Operator Fax:	Not reported
Owner/Operator Email:	Not reported
Owner/Operator Indicator:	Owner
Owner/Operator Name:	MARYSVILLE SCHOOL DIST
Legal Status:	Private
Date Became Current:	19960502
Date Ended Current:	Not reported
Owner/Operator Address:	4220 80TH ST NE
Owner/Operator City,State,Zip:	MARYSVILLE, WA 98270
Owner/Operator Telephone:	360-657-0206
Owner/Operator Telephone Ext:	Not reported
Owner/Operator Fax:	Not reported
Owner/Operator Email:	Not reported
Owner/Operator Indicator:	Owner
Owner/Operator Name:	MARYSVILLE SCHOOL DIST
Legal Status:	Private
Date Became Current:	19960502
Date Ended Current:	Not reported
Owner/Operator Address:	4220 80TH ST NE
Owner/Operator City,State,Zip:	MARYSVILLE, WA 98270
Owner/Operator Telephone:	360-657-0206
Owner/Operator Telephone Ext:	Not reported
Owner/Operator Fax:	Not reported
Owner/Operator Email:	Not reported
Owner/Operator Indicator:	Owner
Owner/Operator Name:	MARYSVILLE SCHOOL DIST
Legal Status:	Private
Date Became Current:	Not reported
Date Ended Current:	Not reported
Owner/Operator Address:	4220 80TH ST NE
Owner/Operator City,State,Zip:	MARYSVILLE, WA 98270
Owner/Operator Telephone:	360-657-0206
Owner/Operator Telephone Ext:	Not reported
Owner/Operator Fax:	Not reported
Owner/Operator Email:	Not reported

Map ID
Direction
Distance
Elevation

MAP FINDINGS

Site

Database(s)

EDR ID Number
EPA ID Number

MARYSVILLE SCHOOL DIST 25 (Continued)

1000657945

Owner/Operator Indicator: Owner
Owner/Operator Name: MARYSVILLE SCHOOL DIST
Legal Status: Private
Date Became Current: 19960502
Date Ended Current: Not reported
Owner/Operator Address: 4220 80TH ST NE
Owner/Operator City,State,Zip: MARYSVILLE, WA 98270
Owner/Operator Telephone: 360-657-0206
Owner/Operator Telephone Ext: Not reported
Owner/Operator Fax: Not reported
Owner/Operator Email: Not reported

Owner/Operator Indicator: Owner
Owner/Operator Name: MARYSVILLE SCHOOL DIST
Legal Status: District
Date Became Current: 19960502
Date Ended Current: Not reported
Owner/Operator Address: 4220 80TH ST NE
Owner/Operator City,State,Zip: MARYSVILLE, WA 98270
Owner/Operator Telephone: 360-965-0110
Owner/Operator Telephone Ext: Not reported
Owner/Operator Fax: Not reported
Owner/Operator Email: Not reported

Owner/Operator Indicator: Owner
Owner/Operator Name: MARYSVILLE SCHOOL DIST
Legal Status: District
Date Became Current: 20160222
Date Ended Current: Not reported
Owner/Operator Address: 4220 80TH ST NE
Owner/Operator City,State,Zip: MARYSVILLE, WA 98270
Owner/Operator Telephone: 360-965-0110
Owner/Operator Telephone Ext: Not reported
Owner/Operator Fax: Not reported
Owner/Operator Email: Not reported

Owner/Operator Indicator: Operator
Owner/Operator Name: MARYSVILLE SCHOOL DISTRICT
Legal Status: District
Date Became Current: 19970507
Date Ended Current: Not reported
Owner/Operator Address: 4220 80TH ST NE
Owner/Operator City,State,Zip: MARYSVILLE, WA 98270
Owner/Operator Telephone: 360-965-0110
Owner/Operator Telephone Ext: Not reported
Owner/Operator Fax: Not reported
Owner/Operator Email: Not reported

Owner/Operator Indicator: Owner
Owner/Operator Name: MARYSVILLE SCHOOL DIST
Legal Status: District
Date Became Current: 20160222
Date Ended Current: Not reported
Owner/Operator Address: 4220 80TH ST NE
Owner/Operator City,State,Zip: MARYSVILLE, WA 98270
Owner/Operator Telephone: 360-965-0110
Owner/Operator Telephone Ext: Not reported

Map ID
Direction
Distance
Elevation

MAP FINDINGS

Site

Database(s)

EDR ID Number
EPA ID Number

MARYSVILLE SCHOOL DIST 25 (Continued)

1000657945

Owner/Operator Fax:	Not reported
Owner/Operator Email:	Not reported
Owner/Operator Indicator:	Operator
Owner/Operator Name:	GREGG KUEHN
Legal Status:	District
Date Became Current:	19970507
Date Ended Current:	Not reported
Owner/Operator Address:	4220 80TH ST NE
Owner/Operator City,State,Zip:	MARYSVILLE, WA 98270-3423
Owner/Operator Telephone:	Not reported
Owner/Operator Telephone Ext:	Not reported
Owner/Operator Fax:	Not reported
Owner/Operator Email:	Not reported
Owner/Operator Indicator:	Owner
Owner/Operator Name:	MARYSVILLE SCHOOL DIST
Legal Status:	Private
Date Became Current:	Not reported
Date Ended Current:	Not reported
Owner/Operator Address:	4220 80TH ST NE
Owner/Operator City,State,Zip:	MARYSVILLE, WA 98270
Owner/Operator Telephone:	360-657-0206
Owner/Operator Telephone Ext:	Not reported
Owner/Operator Fax:	Not reported
Owner/Operator Email:	Not reported
Owner/Operator Indicator:	Operator
Owner/Operator Name:	ENOS, EILEEN D
Legal Status:	Private
Date Became Current:	Not reported
Date Ended Current:	Not reported
Owner/Operator Address:	4220 80TH ST NE
Owner/Operator City,State,Zip:	MARYSVILLE, WA 98270
Owner/Operator Telephone:	360-653-0843
Owner/Operator Telephone Ext:	Not reported
Owner/Operator Fax:	Not reported
Owner/Operator Email:	Not reported
Owner/Operator Indicator:	Owner
Owner/Operator Name:	MARYSVILLE SCHOOL DIST
Legal Status:	Private
Date Became Current:	Not reported
Date Ended Current:	Not reported
Owner/Operator Address:	4220 80TH ST NE
Owner/Operator City,State,Zip:	MARYSVILLE, WA 98270
Owner/Operator Telephone:	360-657-0206
Owner/Operator Telephone Ext:	Not reported
Owner/Operator Fax:	Not reported
Owner/Operator Email:	Not reported
Owner/Operator Indicator:	Operator
Owner/Operator Name:	REIMER, CHARM
Legal Status:	Private
Date Became Current:	Not reported
Date Ended Current:	Not reported
Owner/Operator Address:	4220 80TH ST NE

Map ID
Direction
Distance
Elevation

MAP FINDINGS

Site

Database(s)

EDR ID Number
EPA ID Number

MARYSVILLE SCHOOL DIST 25 (Continued)

1000657945

Owner/Operator City,State,Zip:	MARYSVILLE, WA 98270
Owner/Operator Telephone:	360-657-0206
Owner/Operator Telephone Ext:	Not reported
Owner/Operator Fax:	Not reported
Owner/Operator Email:	Not reported
Owner/Operator Indicator:	Owner
Owner/Operator Name:	MARYSVILLE SCHOOL DIST
Legal Status:	Private
Date Became Current:	19960502
Date Ended Current:	Not reported
Owner/Operator Address:	4220 80TH ST NE
Owner/Operator City,State,Zip:	MARYSVILLE, WA 98270
Owner/Operator Telephone:	360-657-0206
Owner/Operator Telephone Ext:	Not reported
Owner/Operator Fax:	Not reported
Owner/Operator Email:	Not reported
Owner/Operator Indicator:	Owner
Owner/Operator Name:	MARYSVILLE SCHOOL DIST
Legal Status:	Private
Date Became Current:	Not reported
Date Ended Current:	Not reported
Owner/Operator Address:	4220 80TH ST NE
Owner/Operator City,State,Zip:	MARYSVILLE, WA 98270
Owner/Operator Telephone:	360-653-0807
Owner/Operator Telephone Ext:	Not reported
Owner/Operator Fax:	Not reported
Owner/Operator Email:	Not reported
Owner/Operator Indicator:	Owner
Owner/Operator Name:	MARYSVILLE SCHOOL DIST
Legal Status:	Private
Date Became Current:	19960502
Date Ended Current:	Not reported
Owner/Operator Address:	4220 80TH ST NE
Owner/Operator City,State,Zip:	MARYSVILLE, WA 98270
Owner/Operator Telephone:	360-657-0206
Owner/Operator Telephone Ext:	Not reported
Owner/Operator Fax:	Not reported
Owner/Operator Email:	Not reported
Owner/Operator Indicator:	Operator
Owner/Operator Name:	KUEHN, GREGG
Legal Status:	Private
Date Became Current:	Not reported
Date Ended Current:	Not reported
Owner/Operator Address:	4220 80TH ST NE
Owner/Operator City,State,Zip:	MARYSVILLE, WA 98270
Owner/Operator Telephone:	360-653-0807
Owner/Operator Telephone Ext:	Not reported
Owner/Operator Fax:	Not reported
Owner/Operator Email:	Not reported
Owner/Operator Indicator:	Operator
Owner/Operator Name:	KUEHN, GREGG
Legal Status:	Private

Map ID
Direction
Distance
Elevation

MAP FINDINGS

Site

Database(s)

EDR ID Number
EPA ID Number

MARYSVILLE SCHOOL DIST 25 (Continued)

1000657945

Date Became Current:	Not reported
Date Ended Current:	Not reported
Owner/Operator Address:	4220 80TH ST NE
Owner/Operator City,State,Zip:	MARYSVILLE, WA 98270
Owner/Operator Telephone:	360-653-0807
Owner/Operator Telephone Ext:	Not reported
Owner/Operator Fax:	Not reported
Owner/Operator Email:	Not reported
Owner/Operator Indicator:	Owner
Owner/Operator Name:	MARYSVILLE SCHOOL DIST
Legal Status:	District
Date Became Current:	19960502
Date Ended Current:	Not reported
Owner/Operator Address:	4220 80TH ST NE
Owner/Operator City,State,Zip:	MARYSVILLE, WA 98270
Owner/Operator Telephone:	360-965-0110
Owner/Operator Telephone Ext:	Not reported
Owner/Operator Fax:	Not reported
Owner/Operator Email:	Not reported
Owner/Operator Indicator:	Operator
Owner/Operator Name:	MARYSVILLE SCHOOL DIST 25
Legal Status:	Private
Date Became Current:	Not reported
Date Ended Current:	Not reported
Owner/Operator Address:	4220 80TH ST NE
Owner/Operator City,State,Zip:	MARYSVILLE, WA 98270
Owner/Operator Telephone:	000-000-0000
Owner/Operator Telephone Ext:	Not reported
Owner/Operator Fax:	Not reported
Owner/Operator Email:	Not reported
Owner/Operator Indicator:	Operator
Owner/Operator Name:	MARYSVILLE SCHOOL DIST 25
Legal Status:	Private
Date Became Current:	Not reported
Date Ended Current:	Not reported
Owner/Operator Address:	4220 80TH ST NE
Owner/Operator City,State,Zip:	MARYSVILLE, WA 98270
Owner/Operator Telephone:	000-000-0000
Owner/Operator Telephone Ext:	Not reported
Owner/Operator Fax:	Not reported
Owner/Operator Email:	Not reported
Owner/Operator Indicator:	Owner
Owner/Operator Name:	MARYSVILLE SCHOOL DIST
Legal Status:	Private
Date Became Current:	Not reported
Date Ended Current:	Not reported
Owner/Operator Address:	4220 80TH ST NE
Owner/Operator City,State,Zip:	MARYSVILLE, WA 98270
Owner/Operator Telephone:	360-657-0206
Owner/Operator Telephone Ext:	Not reported
Owner/Operator Fax:	Not reported
Owner/Operator Email:	Not reported

Map ID
Direction
Distance
Elevation

MAP FINDINGS

Site

Database(s)

EDR ID Number
EPA ID Number

MARYSVILLE SCHOOL DIST 25 (Continued)

1000657945

Owner/Operator Indicator: Owner
Owner/Operator Name: MARYSVILLE SCHOOL DIST
Legal Status: Private
Date Became Current: Not reported
Date Ended Current: Not reported
Owner/Operator Address: 4220 80TH ST NE
Owner/Operator City,State,Zip: MARYSVILLE, WA 98270
Owner/Operator Telephone: 360-657-0206
Owner/Operator Telephone Ext: Not reported
Owner/Operator Fax: Not reported
Owner/Operator Email: Not reported

Owner/Operator Indicator: Operator
Owner/Operator Name: ENOS, EILEEN D
Legal Status: Private
Date Became Current: Not reported
Date Ended Current: Not reported
Owner/Operator Address: 4220 80TH ST NE
Owner/Operator City,State,Zip: MARYSVILLE, WA 98270
Owner/Operator Telephone: 360-653-0843
Owner/Operator Telephone Ext: Not reported
Owner/Operator Fax: Not reported
Owner/Operator Email: Not reported

Owner/Operator Indicator: Owner
Owner/Operator Name: MARYSVILLE SCHOOL DIST
Legal Status: Private
Date Became Current: 19960502
Date Ended Current: Not reported
Owner/Operator Address: 4220 80TH ST NE
Owner/Operator City,State,Zip: MARYSVILLE, WA 98270
Owner/Operator Telephone: 360-657-0206
Owner/Operator Telephone Ext: Not reported
Owner/Operator Fax: Not reported
Owner/Operator Email: Not reported

Owner/Operator Indicator: Operator
Owner/Operator Name: REIMER, CHARM
Legal Status: Private
Date Became Current: Not reported
Date Ended Current: Not reported
Owner/Operator Address: 4220 80TH ST NE
Owner/Operator City,State,Zip: MARYSVILLE, WA 98270
Owner/Operator Telephone: 360-657-0206
Owner/Operator Telephone Ext: Not reported
Owner/Operator Fax: Not reported
Owner/Operator Email: Not reported

Owner/Operator Indicator: Operator
Owner/Operator Name: KUEHN, GREGG
Legal Status: Private
Date Became Current: Not reported
Date Ended Current: Not reported
Owner/Operator Address: 4220 80TH ST NE
Owner/Operator City,State,Zip: MARYSVILLE, WA 98270
Owner/Operator Telephone: 360-653-0807
Owner/Operator Telephone Ext: Not reported

Map ID
Direction
Distance
Elevation

MAP FINDINGS

Site

Database(s)

EDR ID Number
EPA ID Number

MARYSVILLE SCHOOL DIST 25 (Continued)

1000657945

Owner/Operator Fax:	Not reported
Owner/Operator Email:	Not reported
Owner/Operator Indicator:	Owner
Owner/Operator Name:	MARYSVILLE SCHOOL DIST
Legal Status:	Private
Date Became Current:	19960502
Date Ended Current:	Not reported
Owner/Operator Address:	4220 80TH ST NE
Owner/Operator City,State,Zip:	MARYSVILLE, WA 98270
Owner/Operator Telephone:	360-653-0807
Owner/Operator Telephone Ext:	Not reported
Owner/Operator Fax:	Not reported
Owner/Operator Email:	Not reported
Owner/Operator Indicator:	Operator
Owner/Operator Name:	KUEHN, GREGG
Legal Status:	Private
Date Became Current:	Not reported
Date Ended Current:	Not reported
Owner/Operator Address:	4220 80TH ST NE
Owner/Operator City,State,Zip:	MARYSVILLE, WA 98270
Owner/Operator Telephone:	360-653-0807
Owner/Operator Telephone Ext:	Not reported
Owner/Operator Fax:	Not reported
Owner/Operator Email:	Not reported
Owner/Operator Indicator:	Operator
Owner/Operator Name:	KUEHN, GREGG
Legal Status:	Private
Date Became Current:	Not reported
Date Ended Current:	Not reported
Owner/Operator Address:	4220 80TH ST NE
Owner/Operator City,State,Zip:	MARYSVILLE, WA 98270
Owner/Operator Telephone:	360-653-0807
Owner/Operator Telephone Ext:	Not reported
Owner/Operator Fax:	Not reported
Owner/Operator Email:	Not reported
Owner/Operator Indicator:	Operator
Owner/Operator Name:	MARYSVILLE SCHOOL DISTRICT
Legal Status:	Private
Date Became Current:	Not reported
Date Ended Current:	Not reported
Owner/Operator Address:	4220 80TH ST NE
Owner/Operator City,State,Zip:	MARYSVILLE, WA 98270
Owner/Operator Telephone:	360-653-0807
Owner/Operator Telephone Ext:	Not reported
Owner/Operator Fax:	Not reported
Owner/Operator Email:	Not reported
Owner/Operator Indicator:	Owner
Owner/Operator Name:	MARYSVILLE SCHOOL DIST
Legal Status:	Private
Date Became Current:	Not reported
Date Ended Current:	Not reported
Owner/Operator Address:	4220 80TH ST NE

Map ID
Direction
Distance
Elevation

MAP FINDINGS

Site

Database(s)

EDR ID Number
EPA ID Number

MARYSVILLE SCHOOL DIST 25 (Continued)

1000657945

Owner/Operator City,State,Zip: MARYSVILLE, WA 98270
Owner/Operator Telephone: 360-965-0110
Owner/Operator Telephone Ext: Not reported
Owner/Operator Fax: Not reported
Owner/Operator Email: Not reported

Owner/Operator Indicator: Owner
Owner/Operator Name: MARYSVILLE SCHOOL DIST
Legal Status: Private
Date Became Current: 19960502
Date Ended Current: Not reported
Owner/Operator Address: 4220 80TH ST NE
Owner/Operator City,State,Zip: MARYSVILLE, WA 98270
Owner/Operator Telephone: 360-965-0110
Owner/Operator Telephone Ext: Not reported
Owner/Operator Fax: Not reported
Owner/Operator Email: Not reported

Owner/Operator Indicator: Operator
Owner/Operator Name: CHARM REIMER
Legal Status: District
Date Became Current: 19970507
Date Ended Current: Not reported
Owner/Operator Address: 4220 80TH ST NE
Owner/Operator City,State,Zip: MARYSVILLE, WA 98270-3423
Owner/Operator Telephone: Not reported
Owner/Operator Telephone Ext: Not reported
Owner/Operator Fax: Not reported
Owner/Operator Email: Not reported

Owner/Operator Indicator: Owner
Owner/Operator Name: MARYSVILLE SCHOOL DIST
Legal Status: District
Date Became Current: 19960502
Date Ended Current: Not reported
Owner/Operator Address: 4220 80TH ST NE
Owner/Operator City,State,Zip: MARYSVILLE, WA 98270-3423
Owner/Operator Telephone: Not reported
Owner/Operator Telephone Ext: Not reported
Owner/Operator Fax: Not reported
Owner/Operator Email: Not reported

Historic Generators:

Receive Date: 20100224
Handler Name: MARYSVILLE SCHOOL DIST 25
Federal Waste Generator Description: Conditionally Exempt Small Quantity Generator
State District Owner: WA
Large Quantity Handler of Universal Waste: No
Recognized Trader Importer: No
Recognized Trader Exporter: No
Spent Lead Acid Battery Importer: No
Spent Lead Acid Battery Exporter: No
Current Record: No
Non Storage Recycler Activity: Not reported
Electronic Manifest Broker: Not reported

Receive Date: 20120309

Map ID
Direction
Distance
Elevation

MAP FINDINGS

Site

Database(s)

EDR ID Number
EPA ID Number

MARYSVILLE SCHOOL DIST 25 (Continued)

1000657945

Handler Name: MARYSVILLE SCHOOL DIST 25
Federal Waste Generator Description: Conditionally Exempt Small Quantity Generator
State District Owner: WA
Large Quantity Handler of Universal Waste: No
Recognized Trader Importer: No
Recognized Trader Exporter: No
Spent Lead Acid Battery Importer: No
Spent Lead Acid Battery Exporter: No
Current Record: No
Non Storage Recycler Activity: Not reported
Electronic Manifest Broker: Not reported

Receive Date: 20030303
Handler Name: MARYSVILLE SCHOOL DIST 25
Federal Waste Generator Description: Not a generator, verified
State District Owner: WA
Large Quantity Handler of Universal Waste: No
Recognized Trader Importer: No
Recognized Trader Exporter: No
Spent Lead Acid Battery Importer: No
Spent Lead Acid Battery Exporter: No
Current Record: No
Non Storage Recycler Activity: Not reported
Electronic Manifest Broker: Not reported

Receive Date: 20110323
Handler Name: MARYSVILLE SCHOOL DIST 25
Federal Waste Generator Description: Conditionally Exempt Small Quantity Generator
State District Owner: WA
Large Quantity Handler of Universal Waste: No
Recognized Trader Importer: No
Recognized Trader Exporter: No
Spent Lead Acid Battery Importer: No
Spent Lead Acid Battery Exporter: No
Current Record: No
Non Storage Recycler Activity: Not reported
Electronic Manifest Broker: Not reported

Receive Date: 19941231
Handler Name: MARYSVILLE SCHOOL DIST 25
Federal Waste Generator Description: Conditionally Exempt Small Quantity Generator
State District Owner: WA
Large Quantity Handler of Universal Waste: No
Recognized Trader Importer: No
Recognized Trader Exporter: No
Spent Lead Acid Battery Importer: No
Spent Lead Acid Battery Exporter: No
Current Record: No
Non Storage Recycler Activity: Not reported
Electronic Manifest Broker: Not reported

Receive Date: 19970314
Handler Name: MARYSVILLE SCHOOL DIST 25
Federal Waste Generator Description: Conditionally Exempt Small Quantity Generator
State District Owner: WA
Large Quantity Handler of Universal Waste: No
Recognized Trader Importer: No

Map ID
Direction
Distance
Elevation

MAP FINDINGS

Site

Database(s)

EDR ID Number
EPA ID Number

MARYSVILLE SCHOOL DIST 25 (Continued)

1000657945

Recognized Trader Exporter: No
Spent Lead Acid Battery Importer: No
Spent Lead Acid Battery Exporter: No
Current Record: No
Non Storage Recycler Activity: Not reported
Electronic Manifest Broker: Not reported

Receive Date: 19980303
Handler Name: MARYSVILLE SCHOOL DIST 25
Federal Waste Generator Description: Conditionally Exempt Small Quantity Generator
State District Owner: WA
Large Quantity Handler of Universal Waste: No
Recognized Trader Importer: No
Recognized Trader Exporter: No
Spent Lead Acid Battery Importer: No
Spent Lead Acid Battery Exporter: No
Current Record: No
Non Storage Recycler Activity: Not reported
Electronic Manifest Broker: Not reported

Receive Date: 19980304
Handler Name: MARYSVILLE SCHOOL DIST 25
Federal Waste Generator Description: Conditionally Exempt Small Quantity Generator
State District Owner: WA
Large Quantity Handler of Universal Waste: No
Recognized Trader Importer: No
Recognized Trader Exporter: No
Spent Lead Acid Battery Importer: No
Spent Lead Acid Battery Exporter: No
Current Record: No
Non Storage Recycler Activity: Not reported
Electronic Manifest Broker: Not reported

Receive Date: 19991231
Handler Name: MARYSVILLE SCHOOL DIST 25
Federal Waste Generator Description: Not a generator, verified
State District Owner: WA
Large Quantity Handler of Universal Waste: No
Recognized Trader Importer: No
Recognized Trader Exporter: No
Spent Lead Acid Battery Importer: No
Spent Lead Acid Battery Exporter: No
Current Record: No
Non Storage Recycler Activity: Not reported
Electronic Manifest Broker: Not reported

Receive Date: 20000106
Handler Name: MARYSVILLE SCHOOL DIST 25
Federal Waste Generator Description: Not a generator, verified
State District Owner: WA
Large Quantity Handler of Universal Waste: No
Recognized Trader Importer: No
Recognized Trader Exporter: No
Spent Lead Acid Battery Importer: No
Spent Lead Acid Battery Exporter: No
Current Record: No
Non Storage Recycler Activity: Not reported

Map ID
Direction
Distance
Elevation

MAP FINDINGS

Site

Database(s)

EDR ID Number
EPA ID Number

MARYSVILLE SCHOOL DIST 25 (Continued)

1000657945

Electronic Manifest Broker: Not reported

Receive Date: 20010102
Handler Name: MARYSVILLE SCHOOL DIST 25
Federal Waste Generator Description: Not a generator, verified
State District Owner: WA
Large Quantity Handler of Universal Waste: No
Recognized Trader Importer: No
Recognized Trader Exporter: No
Spent Lead Acid Battery Importer: No
Spent Lead Acid Battery Exporter: No
Current Record: No
Non Storage Recycler Activity: Not reported
Electronic Manifest Broker: Not reported

Receive Date: 20020220
Handler Name: MARYSVILLE SCHOOL DIST 25
Federal Waste Generator Description: Not a generator, verified
State District Owner: WA
Large Quantity Handler of Universal Waste: No
Recognized Trader Importer: No
Recognized Trader Exporter: No
Spent Lead Acid Battery Importer: No
Spent Lead Acid Battery Exporter: No
Current Record: No
Non Storage Recycler Activity: Not reported
Electronic Manifest Broker: Not reported

Receive Date: 20030303
Handler Name: MARYSVILLE SCHOOL DIST 25
Federal Waste Generator Description: Not a generator, verified
State District Owner: WA
Large Quantity Handler of Universal Waste: No
Recognized Trader Importer: No
Recognized Trader Exporter: No
Spent Lead Acid Battery Importer: No
Spent Lead Acid Battery Exporter: No
Current Record: No
Non Storage Recycler Activity: Not reported
Electronic Manifest Broker: Not reported

Receive Date: 20040120
Handler Name: MARYSVILLE SCHOOL DIST 25
Federal Waste Generator Description: Not a generator, verified
State District Owner: WA
Large Quantity Handler of Universal Waste: No
Recognized Trader Importer: No
Recognized Trader Exporter: No
Spent Lead Acid Battery Importer: No
Spent Lead Acid Battery Exporter: No
Current Record: No
Non Storage Recycler Activity: Not reported
Electronic Manifest Broker: Not reported

Receive Date: 20050310
Handler Name: MARYSVILLE SCHOOL DIST 25
Federal Waste Generator Description: Not a generator, verified

Map ID
Direction
Distance
Elevation

MAP FINDINGS

Site

Database(s)

EDR ID Number
EPA ID Number

MARYSVILLE SCHOOL DIST 25 (Continued)

1000657945

State District Owner: WA
Large Quantity Handler of Universal Waste: No
Recognized Trader Importer: No
Recognized Trader Exporter: No
Spent Lead Acid Battery Importer: No
Spent Lead Acid Battery Exporter: No
Current Record: No
Non Storage Recycler Activity: Not reported
Electronic Manifest Broker: Not reported

Receive Date: 20060106
Handler Name: MARYSVILLE SCHOOL DIST 25
Federal Waste Generator Description: Not a generator, verified
State District Owner: WA
Large Quantity Handler of Universal Waste: No
Recognized Trader Importer: No
Recognized Trader Exporter: No
Spent Lead Acid Battery Importer: No
Spent Lead Acid Battery Exporter: No
Current Record: No
Non Storage Recycler Activity: Not reported
Electronic Manifest Broker: Not reported

Receive Date: 20070419
Handler Name: MARYSVILLE SCHOOL DIST 25
Federal Waste Generator Description: Conditionally Exempt Small Quantity Generator
State District Owner: WA
Large Quantity Handler of Universal Waste: No
Recognized Trader Importer: No
Recognized Trader Exporter: No
Spent Lead Acid Battery Importer: No
Spent Lead Acid Battery Exporter: No
Current Record: No
Non Storage Recycler Activity: Not reported
Electronic Manifest Broker: Not reported

Receive Date: 20070420
Handler Name: MARYSVILLE SCHOOL DIST 25
Federal Waste Generator Description: Conditionally Exempt Small Quantity Generator
State District Owner: WA
Large Quantity Handler of Universal Waste: No
Recognized Trader Importer: No
Recognized Trader Exporter: No
Spent Lead Acid Battery Importer: No
Spent Lead Acid Battery Exporter: No
Current Record: No
Non Storage Recycler Activity: Not reported
Electronic Manifest Broker: Not reported

Receive Date: 20080311
Handler Name: MARYSVILLE SCHOOL DIST 25
Federal Waste Generator Description: Conditionally Exempt Small Quantity Generator
State District Owner: WA
Large Quantity Handler of Universal Waste: No
Recognized Trader Importer: No
Recognized Trader Exporter: No
Spent Lead Acid Battery Importer: No

Map ID
Direction
Distance
Elevation

MAP FINDINGS

Site

Database(s)

EDR ID Number
EPA ID Number

MARYSVILLE SCHOOL DIST 25 (Continued)

1000657945

Spent Lead Acid Battery Exporter:	No
Current Record:	No
Non Storage Recycler Activity:	Not reported
Electronic Manifest Broker:	Not reported
Receive Date:	20090402
Handler Name:	MARYSVILLE SCHOOL DIST 25
Federal Waste Generator Description:	Conditionally Exempt Small Quantity Generator
State District Owner:	WA
Large Quantity Handler of Universal Waste:	No
Recognized Trader Importer:	No
Recognized Trader Exporter:	No
Spent Lead Acid Battery Importer:	No
Spent Lead Acid Battery Exporter:	No
Current Record:	No
Non Storage Recycler Activity:	Not reported
Electronic Manifest Broker:	Not reported
Receive Date:	20100224
Handler Name:	MARYSVILLE SCHOOL DIST 25
Federal Waste Generator Description:	Conditionally Exempt Small Quantity Generator
State District Owner:	WA
Large Quantity Handler of Universal Waste:	No
Recognized Trader Importer:	No
Recognized Trader Exporter:	No
Spent Lead Acid Battery Importer:	No
Spent Lead Acid Battery Exporter:	No
Current Record:	No
Non Storage Recycler Activity:	Not reported
Electronic Manifest Broker:	Not reported
Receive Date:	20110323
Handler Name:	MARYSVILLE SCHOOL DIST 25
Federal Waste Generator Description:	Conditionally Exempt Small Quantity Generator
State District Owner:	WA
Large Quantity Handler of Universal Waste:	No
Recognized Trader Importer:	No
Recognized Trader Exporter:	No
Spent Lead Acid Battery Importer:	No
Spent Lead Acid Battery Exporter:	No
Current Record:	No
Non Storage Recycler Activity:	Not reported
Electronic Manifest Broker:	Not reported
Receive Date:	20120309
Handler Name:	MARYSVILLE SCHOOL DIST 25
Federal Waste Generator Description:	Conditionally Exempt Small Quantity Generator
State District Owner:	WA
Large Quantity Handler of Universal Waste:	No
Recognized Trader Importer:	No
Recognized Trader Exporter:	No
Spent Lead Acid Battery Importer:	No
Spent Lead Acid Battery Exporter:	No
Current Record:	No
Non Storage Recycler Activity:	Not reported
Electronic Manifest Broker:	Not reported

Map ID
Direction
Distance
Elevation

MAP FINDINGS

Site

Database(s)

EDR ID Number
EPA ID Number

MARYSVILLE SCHOOL DIST 25 (Continued)

1000657945

Receive Date: 20130227
Handler Name: MARYSVILLE SCHOOL DIST 25
Federal Waste Generator Description: Conditionally Exempt Small Quantity Generator
State District Owner: WA
Large Quantity Handler of Universal Waste: No
Recognized Trader Importer: No
Recognized Trader Exporter: No
Spent Lead Acid Battery Importer: No
Spent Lead Acid Battery Exporter: No
Current Record: No
Non Storage Recycler Activity: Not reported
Electronic Manifest Broker: Not reported

Receive Date: 20140311
Handler Name: MARYSVILLE SCHOOL DIST 25
Federal Waste Generator Description: Conditionally Exempt Small Quantity Generator
State District Owner: WA
Large Quantity Handler of Universal Waste: No
Recognized Trader Importer: No
Recognized Trader Exporter: No
Spent Lead Acid Battery Importer: No
Spent Lead Acid Battery Exporter: No
Current Record: No
Non Storage Recycler Activity: Not reported
Electronic Manifest Broker: Not reported

Receive Date: 20150323
Handler Name: MARYSVILLE SCHOOL DIST 25
Federal Waste Generator Description: Conditionally Exempt Small Quantity Generator
State District Owner: WA
Large Quantity Handler of Universal Waste: No
Recognized Trader Importer: No
Recognized Trader Exporter: No
Spent Lead Acid Battery Importer: No
Spent Lead Acid Battery Exporter: No
Current Record: No
Non Storage Recycler Activity: Not reported
Electronic Manifest Broker: Not reported

Receive Date: 20190305
Handler Name: MARYSVILLE SCHOOL DIST 25
Federal Waste Generator Description: Conditionally Exempt Small Quantity Generator
State District Owner: WA
Large Quantity Handler of Universal Waste: No
Recognized Trader Importer: No
Recognized Trader Exporter: No
Spent Lead Acid Battery Importer: No
Spent Lead Acid Battery Exporter: No
Current Record: No
Non Storage Recycler Activity: Not reported
Electronic Manifest Broker: Not reported

Receive Date: 20160229
Handler Name: MARYSVILLE SCHOOL DIST 25
Federal Waste Generator Description: Conditionally Exempt Small Quantity Generator
State District Owner: WA
Large Quantity Handler of Universal Waste: No

Map ID
Direction
Distance
Elevation

MAP FINDINGS

Site

Database(s)

EDR ID Number
EPA ID Number

MARYSVILLE SCHOOL DIST 25 (Continued)

1000657945

Recognized Trader Importer: No
Recognized Trader Exporter: No
Spent Lead Acid Battery Importer: No
Spent Lead Acid Battery Exporter: No
Current Record: No
Non Storage Recycler Activity: Not reported
Electronic Manifest Broker: Not reported

Receive Date: 20170216
Handler Name: MARYSVILLE SCHOOL DIST 25
Federal Waste Generator Description: Conditionally Exempt Small Quantity Generator
State District Owner: WA
Large Quantity Handler of Universal Waste: No
Recognized Trader Importer: No
Recognized Trader Exporter: No
Spent Lead Acid Battery Importer: No
Spent Lead Acid Battery Exporter: No
Current Record: No
Non Storage Recycler Activity: Not reported
Electronic Manifest Broker: Not reported

Receive Date: 20180205
Handler Name: MARYSVILLE SCHOOL DIST 25
Federal Waste Generator Description: Conditionally Exempt Small Quantity Generator
State District Owner: WA
Large Quantity Handler of Universal Waste: No
Recognized Trader Importer: No
Recognized Trader Exporter: No
Spent Lead Acid Battery Importer: No
Spent Lead Acid Battery Exporter: No
Current Record: No
Non Storage Recycler Activity: Not reported
Electronic Manifest Broker: Not reported

Receive Date: 20190319
Handler Name: MARYSVILLE SCHOOL DIST 25
Federal Waste Generator Description: Conditionally Exempt Small Quantity Generator
State District Owner: WA
Large Quantity Handler of Universal Waste: No
Recognized Trader Importer: No
Recognized Trader Exporter: No
Spent Lead Acid Battery Importer: No
Spent Lead Acid Battery Exporter: No
Current Record: No
Non Storage Recycler Activity: Not reported
Electronic Manifest Broker: Not reported

Receive Date: 20200609
Handler Name: MARYSVILLE SCHOOL DIST 25
Federal Waste Generator Description: Conditionally Exempt Small Quantity Generator
State District Owner: WA
Large Quantity Handler of Universal Waste: No
Recognized Trader Importer: No
Recognized Trader Exporter: No
Spent Lead Acid Battery Importer: No
Spent Lead Acid Battery Exporter: No
Current Record: No

Map ID
Direction
Distance
Elevation

MAP FINDINGS

Site

Database(s)

EDR ID Number
EPA ID Number

MARYSVILLE SCHOOL DIST 25 (Continued)

1000657945

Non Storage Recycler Activity:	Not reported
Electronic Manifest Broker:	Not reported
Receive Date:	20210217
Handler Name:	MARYSVILLE SCHOOL DIST 25
Federal Waste Generator Description:	Conditionally Exempt Small Quantity Generator
State District Owner:	WA
Large Quantity Handler of Universal Waste:	No
Recognized Trader Importer:	No
Recognized Trader Exporter:	No
Spent Lead Acid Battery Importer:	No
Spent Lead Acid Battery Exporter:	No
Current Record:	Yes
Non Storage Recycler Activity:	No
Electronic Manifest Broker:	No
Receive Date:	20041231
Handler Name:	MARYSVILLE SCHOOL DIST 25
Federal Waste Generator Description:	Not a generator, verified
State District Owner:	WA
Large Quantity Handler of Universal Waste:	No
Recognized Trader Importer:	No
Recognized Trader Exporter:	No
Spent Lead Acid Battery Importer:	No
Spent Lead Acid Battery Exporter:	No
Current Record:	No
Non Storage Recycler Activity:	Not reported
Electronic Manifest Broker:	Not reported
Receive Date:	20051231
Handler Name:	MARYSVILLE SCHOOL DIST 25
Federal Waste Generator Description:	Not a generator, verified
State District Owner:	WA
Large Quantity Handler of Universal Waste:	No
Recognized Trader Importer:	No
Recognized Trader Exporter:	No
Spent Lead Acid Battery Importer:	No
Spent Lead Acid Battery Exporter:	No
Current Record:	No
Non Storage Recycler Activity:	Not reported
Electronic Manifest Broker:	Not reported
Receive Date:	20081231
Handler Name:	MARYSVILLE SCHOOL DIST 25
Federal Waste Generator Description:	Not a generator, verified
State District Owner:	WA
Large Quantity Handler of Universal Waste:	No
Recognized Trader Importer:	No
Recognized Trader Exporter:	No
Spent Lead Acid Battery Importer:	No
Spent Lead Acid Battery Exporter:	No
Current Record:	No
Non Storage Recycler Activity:	Not reported
Electronic Manifest Broker:	Not reported

List of NAICS Codes and Descriptions:

NAICS Code: 61111

Map ID
Direction
Distance
Elevation

MAP FINDINGS

Site

Database(s)

EDR ID Number
EPA ID Number

MARYSVILLE SCHOOL DIST 25 (Continued)

1000657945

NAICS Description: ELEMENTARY AND SECONDARY SCHOOLS
NAICS Code: 611110
NAICS Description: ELEMENTARY AND SECONDARY SCHOOLS

Facility Has Received Notices of Violation:

Found Violation: No
Agency Which Determined Violation: Not reported
Violation Short Description: Not reported
Date Violation was Determined: Not reported
Actual Return to Compliance Date: Not reported
Return to Compliance Qualifier: Not reported
Violation Responsible Agency: Not reported
Scheduled Compliance Date: Not reported
Enforcement Identifier: Not reported
Date of Enforcement Action: Not reported
Enforcement Responsible Agency: Not reported
Enforcement Docket Number: Not reported
Enforcement Attorney: Not reported
Corrective Action Component: Not reported
Appeal Initiated Date: Not reported
Appeal Resolution Date: Not reported
Disposition Status Date: Not reported
Disposition Status: Not reported
Disposition Status Description: Not reported
Consent/Final Order Sequence Number: Not reported
Consent/Final Order Respondent Name: Not reported
Consent/Final Order Lead Agency: Not reported
Enforcement Type: Not reported
Enforcement Responsible Person: Not reported
Enforcement Responsible Sub-Organization: Not reported
SEP Sequence Number: Not reported
SEP Expenditure Amount: Not reported
SEP Scheduled Completion Date: Not reported
SEP Actual Date: Not reported
SEP Defaulted Date: Not reported
SEP Type: Not reported
SEP Type Description: Not reported
Proposed Amount: Not reported
Final Monetary Amount: Not reported
Paid Amount: Not reported
Final Count: Not reported
Final Amount: Not reported

Found Violation: No
Agency Which Determined Violation: Not reported
Violation Short Description: Not reported
Date Violation was Determined: Not reported
Actual Return to Compliance Date: Not reported
Return to Compliance Qualifier: Not reported
Violation Responsible Agency: Not reported
Scheduled Compliance Date: Not reported
Enforcement Identifier: Not reported
Date of Enforcement Action: Not reported
Enforcement Responsible Agency: Not reported
Enforcement Docket Number: Not reported
Enforcement Attorney: Not reported

Map ID
Direction
Distance
Elevation

MAP FINDINGS

Site

Database(s)

EDR ID Number
EPA ID Number

MARYSVILLE SCHOOL DIST 25 (Continued)

1000657945

Corrective Action Component: Not reported
Appeal Initiated Date: Not reported
Appeal Resolution Date: Not reported
Disposition Status Date: Not reported
Disposition Status: Not reported
Disposition Status Description: Not reported
Consent/Final Order Sequence Number: Not reported
Consent/Final Order Respondent Name: Not reported
Consent/Final Order Lead Agency: Not reported
Enforcement Type: Not reported
Enforcement Responsible Person: Not reported
Enforcement Responsible Sub-Organization: Not reported
SEP Sequence Number: Not reported
SEP Expenditure Amount: Not reported
SEP Scheduled Completion Date: Not reported
SEP Actual Date: Not reported
SEP Defaulted Date: Not reported
SEP Type: Not reported
SEP Type Description: Not reported
Proposed Amount: Not reported
Final Monetary Amount: Not reported
Paid Amount: Not reported
Final Count: Not reported
Final Amount: Not reported

Evaluation Action Summary:

Evaluation Date: 19920114
Evaluation Responsible Agency: State
Found Violation: No
Evaluation Type Description: COMPLIANCE ASSISTANCE VISIT
Evaluation Responsible Person Identifier: WALDA
Evaluation Responsible Sub-Organization: NW
Actual Return to Compliance Date: Not reported
Scheduled Compliance Date: Not reported
Date of Request: Not reported
Date Response Received: Not reported
Request Agency: Not reported
Former Citation: Not reported

Evaluation Date: 19971106
Evaluation Responsible Agency: State
Found Violation: No
Evaluation Type Description: COMPLIANCE ASSISTANCE VISIT
Evaluation Responsible Person Identifier: WASMS
Evaluation Responsible Sub-Organization: NW
Actual Return to Compliance Date: Not reported
Scheduled Compliance Date: Not reported
Date of Request: Not reported
Date Response Received: Not reported
Request Agency: Not reported
Former Citation: Not reported

CSCSL:

Name: MARYSVILLE SD 25 TRANSP YARD
Address: 4220 80TH ST NE

Map ID
Direction
Distance
Elevation

MAP FINDINGS

Site

Database(s)

EDR ID Number
EPA ID Number

MARYSVILLE SCHOOL DIST 25 (Continued)

1000657945

City,State,Zip: MARYSVILLE, WA 98270
Facility ID: 77948572
Region: Northwest
Lat/Long: 48.067979 / -122.176399
Clean Up Siteid: 6669
Site Status: Cleanup Started
Contaminant Name: Benzene
Alternate Site Names: Marysville School Dist 25,MARYSVILLE SCHOOL DISTRICT 25
Site Rank: Not reported
Has Institutional Control:Not reported
Past VCP: Not reported
Current VCP: Not reported
Ground Water: Confirmed Above Cleanup Levels
Surface Water: Not reported
Soil: Confirmed Above Cleanup Levels
Sediment: Not reported
Air: Not reported
Bedrock: Not reported
Responsible Unit: Northwest

Name: MARYSVILLE SD 25 TRANSP YARD
Address: 4220 80TH ST NE
City,State,Zip: MARYSVILLE, WA 98270
Facility ID: 77948572
Region: Northwest
Lat/Long: 48.067979 / -122.176399
Clean Up Siteid: 6669
Site Status: Cleanup Started
Contaminant Name: Petroleum-Gasoline
Alternate Site Names: Marysville School Dist 25,MARYSVILLE SCHOOL DISTRICT 25
Site Rank: Not reported
Has Institutional Control:Not reported
Past VCP: Not reported
Current VCP: Not reported
Ground Water: Confirmed Above Cleanup Levels
Surface Water: Not reported
Soil: Confirmed Above Cleanup Levels
Sediment: Not reported
Air: Not reported
Bedrock: Not reported
Responsible Unit: Northwest

ALLSITES:

Name: MARYSVILLE SCHOOL DIST 25
Facility Id: 77948572

Interaction: 64365
Interaction 1: I
Interaction 2: HWTSDF
Ecology Program: HAZWASTE
Program Data: TURBOWASTE
Facility Alt.: MARYSVILLE SCHOOL DIST 25
Program ID: WAD080900533
Date Interaction: 2007-04-19 00:00:00
Date Interaction 3: Haz Treatment Storage Fac
Latitude: 48.067973340999998
Longitude: -122.176384019

Map ID
Direction
Distance
Elevation

MAP FINDINGS

Site

Database(s)

EDR ID Number
EPA ID Number

MARYSVILLE SCHOOL DIST 25 (Continued)

1000657945

Interaction: 64361
Interaction 1: I
Interaction 2: HWG
Ecology Program: HAZWASTE
Program Data: TURBOWASTE
Facility Alt.: Not reported
Program ID: WAD080900533
Date Interaction: 1991-06-10 00:00:00
Date Interaction 3: Hazardous Waste Generator
Latitude: 48.067973340999998
Longitude: -122.176384019

Interaction: 64360
Interaction 1: I
Interaction 2: UST
Ecology Program: TOXICS
Program Data: UST
Facility Alt.: Not reported
Program ID: 2944
Date Interaction: 1976-12-01 00:00:00
Date Interaction 3: Underground Storage Tank
Latitude: 48.067973340999998
Longitude: -122.176384019

Interaction: 64363
Interaction 1: I
Interaction 2: HWOTHER
Ecology Program: HAZWASTE
Program Data: TURBOWASTE
Facility Alt.: Not reported
Program ID: WAD080900533
Date Interaction: 2003-12-31 00:00:00
Date Interaction 3: Haz Waste Management Acti
Latitude: 48.067973340999998
Longitude: -122.176384019

Interaction: 64364
Interaction 1: A
Interaction 2: HWG
Ecology Program: HAZWASTE
Program Data: TURBOWASTE
Facility Alt.: Marysville School Dist 25
Program ID: WAD080900533
Date Interaction: 2007-04-19 00:00:00
Date Interaction 3: Hazardous Waste Generator
Latitude: 48.067973340999998
Longitude: -122.176384019

Interaction: 64362
Interaction 1: A
Interaction 2: LUST
Ecology Program: TOXICS
Program Data: ISIS

Map ID
Direction
Distance
Elevation

MAP FINDINGS

Site

Database(s)

EDR ID Number
EPA ID Number

MARYSVILLE SCHOOL DIST 25 (Continued)

1000657945

Facility Alt.: Not reported
Program ID: 2944
Date Interaction: 1998-02-02 00:00:00
Date Interaction 3: LUST Facility
Latitude: 48.067973340999998
Longitude: -122.176384019

Interaction: 77862
Interaction 1: A
Interaction 2: SCS
Ecology Program: TOXICS
Program Data: ISIS
Facility Alt.: Marysville School Dist 25
Program ID: Not reported
Date Interaction: 2009-07-10 00:00:00
Date Interaction 3: State Cleanup Site
Latitude: 48.067973340999998
Longitude: -122.176384019

FINDS:

Registry ID: 110005326931

Click Here:

Environmental Interest/Information System:

Washington Facility / Site Identification System (WA-FSIS) provides a means to query and display data maintained by the Washington Department of Ecology. This system contains key information for each facility/site that is currently, or has been, of interest to the Air Quality, Dam Safety, Hazardous Waste, Toxics Cleanup, and Water Quality Programs.

NCDB (National Compliance Data Base) supports implementation of the Federal Insecticide, Fungicide, and Rodenticide Act (FIFRA) and the Toxic Substances Control Act (TSCA). The system tracks inspections in regions and states with cooperative agreements, enforcement actions, and settlements.

RCRAInfo is a national information system that supports the Resource Conservation and Recovery Act (RCRA) program through the tracking of events and activities related to facilities that generate, transport, and treat, store, or dispose of hazardous waste. RCRAInfo allows RCRA program staff to track the notification, permit, compliance, and corrective action activities required under RCRA.

HAZARDOUS WASTE BIENNIAL REPORTER

[Click this hyperlink](#) while viewing on your computer to access additional FINDS: detail in the EDR Site Report.

ECHO:

Envid: 1000657945
Registry ID: 110005326931
DFR URL: <http://echo.epa.gov/detailed-facility-report?fid=110005326931>
Name: MARYSVILLE SCHOOL DIST 25
Address: 4220 80TH ST NE
City,State,Zip: MARYSVILLE, WA 98270

Map ID
Direction
Distance
Elevation

MAP FINDINGS

Site

Database(s)

EDR ID Number
EPA ID Number

MARYSVILLE SCHOOL DIST 25 (Continued)

1000657945

ASBESTOS:

Name:	Not reported
Address:	4220 80TH STREET NE
City,State,Zip:	MARYSVILLE, WA
Facility Type:	Not reported
Parent ID:	Not reported
Form ID:	40090##1198Walke783556
Notice Date:	07/16/2010
Start Date:	07/26/2010
Completion Date:	07/30/2010
Initial:	Not reported
Amended:	Not reported
On Hold:	Not reported
Off Hold:	Not reported
Emergency:	Not reported
Site Hours Start:	Not reported
Site Hours End:	Not reported
Sunday:	Not reported
Monday:	Not reported
Tuesday:	Not reported
Wednesday:	Not reported
Thursday:	Not reported
Friday:	Not reported
Saturday:	Not reported
Contractor ID:	Not reported
Phone:	Not reported
Job Site CAS:	Not reported
Project Form Email:	Not reported
Property Owner Name:	Not reported
Property Owner Agent:	Not reported
Property Owner Company:	Walker Specialty Construction (ABCN00001198)
Property Owner Address:	Not reported
Property Owner City:	Not reported
Property Owner State:	Not reported
Property Owner Zip4:	Not reported
Property Owner Phone:	Not reported
Job Site Room:	Not reported
Facility Age:	Not reported
Facility Size:	Not reported
Facility Remodel:	Not reported
Facility Demo:	Not reported
Facility Repair:	Not reported
Facility Maint:	Not reported
Removed:	Not reported
Encapsulated:	Not reported
Quantity Sq Ft:	Not reported
Fireproofing:	Not reported
Popcorn Ceiling:	Not reported
CAB:	Not reported
Sheet Vinyl:	Not reported
Asbestos Paper:	Not reported
Boiler Insulation:	Not reported
Duct Paper:	Not reported
VAT:	Not reported
Roofing:	Not reported
Sq Ft Other:	Not reported
Sq Ft Other Text:	Not reported

Map ID
Direction
Distance
Elevation

MAP FINDINGS

Site

Database(s)

EDR ID Number
EPA ID Number

MARYSVILLE SCHOOL DIST 25 (Continued)

1000657945

Quantity Lin Ft:	Not reported
Mag Pipe Insulation:	Not reported
Air Cell Pipe Insulation:	Not reported
Ducting Insulation:	Not reported
Cement Asbestos Pipe:	Not reported
Mudded Pipe Insulation:	Not reported
Duct Tape:	Not reported
Lin Ft Other1:	Not reported
Lin Ft Other1 Text:	Not reported
Lin Ft Other2:	Not reported
Lin Ft Other2 Text:	Not reported
Indoors:	Not reported
Outdoors:	Not reported
Neg Pres Enclosure:	Not reported
Glove Bag:	Not reported
Mini Enclosure:	Not reported
Critical Barriers:	Not reported
Wrap And Cut:	Not reported
Wet Methods:	Not reported
HEPA Vacuum:	Not reported
MANUALMETHODS :	Not reported
Other CM1:	Not reported
Other CM1 Text:	Not reported
Other CM2:	Not reported
Other CM2 Text:	Not reported
Half Mask APR:	Not reported
Full Face APR:	Not reported
PAPR:	Not reported
Type C Continuous:	Not reported
Type C Pressure:	Not reported
Other Resp Pro:	Not reported
Other Resp Pro Text:	Not reported
Comments:	Not reported
Date Time Submitted:	Not reported
Submitter IP Address:	Not reported
Region:	1
UBI:	601634484
Notice type:	Initial
Project Type:	Other Square Footage
Supervisor:	Gary Hume ()
Supervisor Phone:	Not reported
Certificate Status:	ACTIVE

WA MANIFEST:

Name:	MARYSVILLE SCHOOL DIST 25
Address:	4220 80TH ST NE
City,State,Zip:	MARYSVILLE, WA 98270-3498
Facility Address 2:	Not reported
Facility ID:	77948572
EPA ID:	WAD080900533
NAICS:	611110
State Waste Code Desc:	Not reported
Federal Waste Code Desc:	D002
Form Comm:	Not reported
Data Year:	2017
Permit by Rule:	False
Mailing Address 2:	Not reported

Map ID
Direction
Distance
Elevation

MAP FINDINGS

Site

Database(s)

EDR ID Number
EPA ID Number

MARYSVILLE SCHOOL DIST 25 (Continued)

1000657945

Treatment by Generator:	False
Mixed Radioactive Waste:	False
Importer of Hazardous Waste:	False
Immediate Recycler:	False
Treatment/Storage/Disposal/Recycling Facility:	False
Generator of Dangerous Fuel Waste:	False
Generator Marketing to Burner:	False
Other Marketers (i.e., blender, distributor, etc.):	False
Utility Boiler Burner:	False
Industry Boiler Burner:	False
Industrial Furnace:	False
Smelter Defferal:	False
Universal Waste:	Not reported
Off-Specification:	Not reported
LN Address 2:	Not reported
Tax Reg #:	314001891
Business Type:	Not reported
Mail Name:	Marysville School Dist
Mailing Address:	4220 80TH ST NE
Mailing City,State,Zip:	MARYSVILLE, WA 98270-3423
Legal Organization Name:	Marysville School Dist
Legal Organization Type:	District
Legal Contact:	Not reported
Legal Address:	4220 80TH ST NE
Legal Address 2:	Not reported
Legal City,State,Zip:	MARYSVILLE, WA 98270-3423
Legal Phone Number:	(360)965-0110
Legal Effective Date:	05/02/1996
Land Organization Name:	Marysville School Dist
Land Organization Type:	District
Land Contact:	Not reported
Land Address:	4220 80TH ST NE
Land City,State,Zip:	MARYSVILLE, WA 98270-3423
Land Phone Number:	(360)965-0110
Operator Organization Name:	Marysville School District
Operator Organization Type:	District
Operator:	Gregg Kuehn
Operator Address:	4220 80TH ST NE
Operator Address 2:	Not reported
Operator City,State,Zip:	MARYSVILLE, WA 98270-3423
Operator Phone Number:	(360)965-0110
Operator Effective Date:	05/07/1997
Site Contact:	Gregg Kuehn
Site Contact Address:	4220 80TH ST NE
Contact City,State,Zip:	MARYSVILLE, WA 98270-3423
Site Contact Phone Number:	(360)965-0110
Site Contact Email:	Gregg_Kuehn@msd25.org
Gen Status Code:	SQG
Monthly Generation:	True
Batch Generation:	False
One Time Generation:	False
Transport Own Waste:	False
Tranports Other Waste:	False
Recycler Onsite:	False
Transfer Facility:	False
Other Exemption:	Not reported
UW Battery Gen:	False

Map ID
 Direction
 Distance
 Elevation

MAP FINDINGS

Site

Database(s)

EDR ID Number
 EPA ID Number

MARYSVILLE SCHOOL DIST 25 (Continued)

1000657945

Used Oil Transporter:	False
Used Oil Transfer Facility:	False
Used Oil Processor:	False
Used Oil Refiner:	False
Used Oil Fuel Marketer Directs Shipments:	False
Used Oil Fuel Marketer Meets Specs:	False
Site Contact Address 2:	Not reported
SIC Code:	Not reported
CRK Number:	Not reported
Active:	Not reported
CAS Number:	Not reported
Chemical Name:	Not reported
EHS:	Not reported
EHS CAS Number:	Not reported
EHS Name:	Not reported
Name:	MARYSVILLE SCHOOL DIST 25
Address:	4220 80TH ST NE
City,State,Zip:	MARYSVILLE, WA 98270-3498
Facility Address 2:	Not reported
Facility ID:	77948572
EPA ID:	WAD080900533
NAICS:	611110
State Waste Code Desc:	Not reported
Federal Waste Code Desc:	D002
Form Comm:	Not reported
Data Year:	2016
Permit by Rule:	False
Mailing Address 2:	Not reported
Treatment by Generator:	False
Mixed Radioactive Waste:	False
Importer of Hazardous Waste:	False
Immediate Recycler:	False
Treatment/Storage/Disposal/Recycling Facility:	False
Generator of Dangerous Fuel Waste:	False
Generator Marketing to Burner:	False
Other Marketers (i.e., blender, distributor, etc.):	False
Utility Boiler Burner:	False
Industry Boiler Burner:	False
Industrial Furnace:	False
Smelter Defferal:	False
Universal Waste:	Not reported
Off-Specification:	Not reported
LN Address 2:	Not reported
Tax Reg #:	314001891
Business Type:	Not reported
Mail Name:	Marysville School Dist
Mailing Address:	4220 80TH ST NE
Mailing City,State,Zip:	MARYSVILLE, WA 98270-3423
Legal Organization Name:	Marysville School Dist
Legal Organization Type:	District
Legal Contact:	Not reported
Legal Address:	4220 80TH ST NE
Legal Address 2:	Not reported
Legal City,State,Zip:	MARYSVILLE, WA 98270-3423
Legal Phone Number:	(360)965-0110
Legal Effective Date:	05/02/1996

Map ID
Direction
Distance
Elevation

MAP FINDINGS

Site

Database(s)
EDR ID Number
EPA ID Number

MARYSVILLE SCHOOL DIST 25 (Continued)

1000657945

Land Organization Name:	Marysville School Dist
Land Organization Type:	District
Land Contact:	Not reported
Land Address:	4220 80TH ST NE
Land City,State,Zip:	MARYSVILLE, WA 98270-3423
Land Phone Number:	(360)965-0110
Operator Organization Name:	Marysville School District
Operator Organization Type:	District
Operator:	Gregg Kuehn
Operator Address:	4220 80TH ST NE
Operator Address 2:	Not reported
Operator City,State,Zip:	MARYSVILLE, WA 98270-3423
Operator Phone Number:	(360)965-0110
Operator Effective Date:	05/07/1997
Site Contact:	Gregg Kuehn
Site Contact Address:	4220 80TH ST NE
Contact City,State,Zip:	MARYSVILLE, WA 98270-3423
Site Contact Phone Number:	(360)965-0110
Site Contact Email:	Gregg_Kuehn@msd25.org
Gen Status Code:	SQG
Monthly Generation:	True
Batch Generation:	False
One Time Generation:	False
Transport Own Waste:	False
Tranports Other Waste:	False
Recycler Onsite:	False
Transfer Facility:	False
Other Exemption:	Not reported
UW Battery Gen:	False
Used Oil Transporter:	False
Used Oil Transfer Facility:	False
Used Oil Processor:	False
Used Oil Refiner:	False
Used Oil Fuel Marketer Directs Shipments:	False
Used Oil Fuel Marketer Meets Specs:	False
Site Contact Address 2:	Not reported
SIC Code:	Not reported
CRK Number:	Not reported
Active:	Not reported
CAS Number:	Not reported
Chemical Name:	Not reported
EHS:	Not reported
EHS CAS Number:	Not reported
EHS Name:	Not reported
Name:	MARYSVILLE SCHOOL DIST 25
Address:	4220 80TH ST NE
City,State,Zip:	MARYSVILLE, WA 98270-3498
Facility Address 2:	Not reported
Facility ID:	77948572
EPA ID:	WAD080900533
NAICS:	611110
State Waste Code Desc:	Not reported
Federal Waste Code Desc:	D002
Form Comm:	Not reported
Data Year:	2015
Permit by Rule:	False

Map ID
Direction
Distance
Elevation

MAP FINDINGS

Site

Database(s)

EDR ID Number
EPA ID Number

MARYSVILLE SCHOOL DIST 25 (Continued)

1000657945

Mailing Address 2:	Not reported
Treatment by Generator:	False
Mixed Radioactive Waste:	False
Importer of Hazardous Waste:	False
Immediate Recycler:	False
Treatment/Storage/Disposal/Recycling Facility:	False
Generator of Dangerous Fuel Waste:	False
Generator Marketing to Burner:	False
Other Marketers (i.e., blender, distributor, etc.):	False
Utility Boiler Burner:	False
Industry Boiler Burner:	False
Industrial Furnace:	False
Smelter Defferal:	False
Universal Waste:	Not reported
Off-Specification:	Not reported
LN Address 2:	Not reported
Tax Reg #:	314001891
Business Type:	Not reported
Mail Name:	Marysville School Dist
Mailing Address:	4220 80TH ST NE
Mailing City,State,Zip:	MARYSVILLE, WA 98270-3423
Legal Organization Name:	Marysville School Dist
Legal Organization Type:	District
Legal Contact:	Not reported
Legal Address:	4220 80TH ST NE
Legal Address 2:	Not reported
Legal City,State,Zip:	MARYSVILLE, WA 98270-3423
Legal Phone Number:	(360)965-0110
Legal Effective Date:	05/02/1996
Land Organization Name:	Marysville School Dist
Land Organization Type:	District
Land Contact:	Not reported
Land Address:	4220 80TH ST NE
Land City,State,Zip:	MARYSVILLE, WA 98270-3423
Land Phone Number:	(360)965-0110
Operator Organization Name:	Marysville School District
Operator Organization Type:	District
Operator:	Gregg Kuehn
Operator Address:	4220 80TH ST NE
Operator Address 2:	Not reported
Operator City,State,Zip:	MARYSVILLE, WA 98270-3423
Operator Phone Number:	(360)965-0110
Operator Effective Date:	05/07/1997
Site Contact:	Gregg Kuehn
Site Contact Address:	4220 80TH ST NE
Contact City,State,Zip:	MARYSVILLE, WA 98270-3423
Site Contact Phone Number:	(360)965-0110
Site Contact Email:	Gregg_Kuehn@msd25.org
Gen Status Code:	SQG
Monthly Generation:	True
Batch Generation:	False
One Time Generation:	False
Transport Own Waste:	False
Tranports Other Waste:	False
Recycler Onsite:	False
Transfer Facility:	False
Other Exemption:	Not reported

Map ID
Direction
Distance
Elevation

MAP FINDINGS

Site

Database(s)

EDR ID Number
EPA ID Number

MARYSVILLE SCHOOL DIST 25 (Continued)

1000657945

UW Battery Gen:	False
Used Oil Transporter:	False
Used Oil Transfer Facility:	False
Used Oil Processor:	False
Used Oil Refiner:	False
Used Oil Fuel Marketer Directs Shipments:	False
Used Oil Fuel Marketer Meets Specs:	False
Site Contact Address 2:	Not reported
SIC Code:	Not reported
CRK Number:	Not reported
Active:	Not reported
CAS Number:	Not reported
Chemical Name:	Not reported
EHS:	Not reported
EHS CAS Number:	Not reported
EHS Name:	Not reported
Name:	MARYSVILLE SCHOOL DIST 25
Address:	4220 80TH ST NE
City,State,Zip:	MARYSVILLE, WA 98270-3498
Facility Address 2:	Not reported
Facility ID:	77948572
EPA ID:	WAD080900533
NAICS:	611110
State Waste Code Desc:	Not reported
Federal Waste Code Desc:	D002
Form Comm:	Not reported
Data Year:	2014
Permit by Rule:	False
Mailing Address 2:	Not reported
Treatment by Generator:	False
Mixed Radioactive Waste:	False
Importer of Hazardous Waste:	False
Immediate Recycler:	False
Treatment/Storage/Disposal/Recycling Facility:	False
Generator of Dangerous Fuel Waste:	False
Generator Marketing to Burner:	False
Other Marketers (i.e., blender, distributor, etc.):	False
Utility Boiler Burner:	False
Industry Boiler Burner:	False
Industrial Furnace:	False
Smelter Defferal:	False
Universal Waste:	Not reported
Off-Specification:	Not reported
LN Address 2:	Not reported
Tax Reg #:	314001891
Business Type:	Not reported
Mail Name:	Marysville School Dist
Mailing Address:	4220 80TH ST NE
Mailing City,State,Zip:	MARYSVILLE, WA 98270-3423
Legal Organization Name:	Marysville School Dist
Legal Organization Type:	District
Legal Contact:	Not reported
Legal Address:	4220 80TH ST NE
Legal Address 2:	Not reported
Legal City,State,Zip:	MARYSVILLE, WA 98270-3423
Legal Phone Number:	3606570206

Map ID
Direction
Distance
Elevation

MAP FINDINGS

Site

Database(s)

EDR ID Number
EPA ID Number

MARYSVILLE SCHOOL DIST 25 (Continued)

1000657945

Legal Effective Date:	05/02/1996
Land Organization Name:	Marysville School Dist
Land Organization Type:	District
Land Contact:	Not reported
Land Address:	4220 80TH ST NE
Land City,State,Zip:	MARYSVILLE, WA 98270-3423
Land Phone Number:	3606570206
Operator Organization Name:	Marysville School District
Operator Organization Type:	District
Operator:	Gregg Kuehn
Operator Address:	4220 80TH ST NE
Operator Address 2:	Not reported
Operator City,State,Zip:	MARYSVILLE, WA 98270-3423
Operator Phone Number:	360-653-0807
Operator Effective Date:	05/07/1997
Site Contact:	Gregg Kuehn
Site Contact Address:	4220 80TH ST NE
Contact City,State,Zip:	MARYSVILLE, WA 98270-3423
Site Contact Phone Number:	360-653-0807
Site Contact Email:	Gregg_Kuehn@msvl.k12.wa.us
Gen Status Code:	SQG
Monthly Generation:	True
Batch Generation:	False
One Time Generation:	False
Transport Own Waste:	False
Tranports Other Waste:	False
Recycler Onsite:	False
Transfer Facility:	False
Other Exemption:	Not reported
UW Battery Gen:	False
Used Oil Transporter:	False
Used Oil Transfer Facility:	False
Used Oil Processor:	False
Used Oil Refiner:	False
Used Oil Fuel Marketer Directs Shipments:	False
Used Oil Fuel Marketer Meets Specs:	False
Site Contact Address 2:	Not reported
SIC Code:	Not reported
CRK Number:	Not reported
Active:	Not reported
CAS Number:	Not reported
Chemical Name:	Not reported
EHS:	Not reported
EHS CAS Number:	Not reported
EHS Name:	Not reported
Name:	MARYSVILLE SCHOOL DIST 25
Address:	4220 80TH ST NE
City,State,Zip:	MARYSVILLE, WA 98270-3498
Facility Address 2:	Not reported
Facility ID:	77948572
EPA ID:	WAD080900533
NAICS:	611110
State Waste Code Desc:	Not reported
Federal Waste Code Desc:	d002
Form Comm:	Not reported
Data Year:	2013

Map ID
Direction
Distance
Elevation

MAP FINDINGS

Site

Database(s)

EDR ID Number
EPA ID Number

MARYSVILLE SCHOOL DIST 25 (Continued)

1000657945

Permit by Rule:	False
Mailing Address 2:	Not reported
Treatment by Generator:	False
Mixed Radioactive Waste:	False
Importer of Hazardous Waste:	False
Immediate Recycler:	False
Treatment/Storage/Disposal/Recycling Facility:	False
Generator of Dangerous Fuel Waste:	False
Generator Marketing to Burner:	False
Other Marketers (i.e., blender, distributor, etc.):	False
Utility Boiler Burner:	False
Industry Boiler Burner:	False
Industrial Furnace:	False
Smelter Defferal:	False
Universal Waste:	Not reported
Off-Specification:	Not reported
LN Address 2:	Not reported
Tax Reg #:	314001891
Business Type:	Not reported
Mail Name:	Marysville School Dist
Mailing Address:	4220 80TH ST NE
Mailing City,State,Zip:	MARYSVILLE, WA 98270-3423
Legal Organization Name:	Marysville School Dist
Legal Organization Type:	District
Legal Contact:	Not reported
Legal Address:	4220 80TH ST NE
Legal Address 2:	Not reported
Legal City,State,Zip:	MARYSVILLE, WA 98270-3423
Legal Phone Number:	3606570206
Legal Effective Date:	05/02/1996
Land Organization Name:	Marysville School Dist
Land Organization Type:	District
Land Contact:	Not reported
Land Address:	4220 80TH ST NE
Land City,State,Zip:	MARYSVILLE, WA 98270-3423
Land Phone Number:	3606570206
Operator Organization Name:	Not reported
Operator Organization Type:	District
Operator:	Gregg Kuehn
Operator Address:	4220 80TH ST NE
Operator Address 2:	Not reported
Operator City,State,Zip:	MARYSVILLE, WA 98270-3423
Operator Phone Number:	360-653-0807
Operator Effective Date:	05/07/1997
Site Contact:	Gregg Kuehn
Site Contact Address:	4220 80TH ST NE
Contact City,State,Zip:	MARYSVILLE, WA 98270-3423
Site Contact Phone Number:	360-653-0807
Site Contact Email:	Gregg_Kuehn@msvl.k12.wa.us
Gen Status Code:	SQG
Monthly Generation:	True
Batch Generation:	False
One Time Generation:	False
Transport Own Waste:	False
Tranports Other Waste:	False
Recycler Onsite:	False
Transfer Facility:	False

Map ID
Direction
Distance
Elevation

MAP FINDINGS

Site

Database(s)

EDR ID Number
EPA ID Number

MARYSVILLE SCHOOL DIST 25 (Continued)

1000657945

Other Exemption:	Not reported
UW Battery Gen:	False
Used Oil Transporter:	False
Used Oil Transfer Facility:	False
Used Oil Processor:	False
Used Oil Refiner:	False
Used Oil Fuel Marketer Directs Shipments:	False
Used Oil Fuel Marketer Meets Specs:	False
Site Contact Address 2:	Not reported
SIC Code:	Not reported
CRK Number:	Not reported
Active:	Not reported
CAS Number:	Not reported
Chemical Name:	Not reported
EHS:	Not reported
EHS CAS Number:	Not reported
EHS Name:	Not reported
Name:	MARYSVILLE SCHOOL DIST 25
Address:	4220 80TH ST NE
City,State,Zip:	MARYSVILLE, WA 98270-3498
Facility Address 2:	Not reported
Facility ID:	77948572
EPA ID:	WAD080900533
NAICS:	611110
State Waste Code Desc:	Not reported
Federal Waste Code Desc:	Not reported
Form Comm:	Not reported
Data Year:	2012
Permit by Rule:	False
Mailing Address 2:	Not reported
Treatment by Generator:	False
Mixed Radioactive Waste:	False
Importer of Hazardous Waste:	False
Immediate Recycler:	False
Treatment/Storage/Disposal/Recycling Facility:	False
Generator of Dangerous Fuel Waste:	False
Generator Marketing to Burner:	False
Other Marketers (i.e., blender, distributor, etc.):	False
Utility Boiler Burner:	False
Industry Boiler Burner:	False
Industrial Furnace:	False
Smelter Defferal:	False
Universal Waste:	Not reported
Off-Specification:	Not reported
LN Address 2:	Not reported
Tax Reg #:	314001891
Business Type:	Not reported
Mail Name:	Marysville School Dist
Mailing Address:	4220 80TH ST NE
Mailing City,State,Zip:	MARYSVILLE, WA 98270-3423
Legal Organization Name:	Marysville School Dist
Legal Organization Type:	District
Legal Contact:	Not reported
Legal Address:	4220 80TH ST NE
Legal Address 2:	Not reported
Legal City,State,Zip:	MARYSVILLE, WA 98270-3423

Map ID
Direction
Distance
Elevation

MAP FINDINGS

Site

Database(s)

EDR ID Number
EPA ID Number

MARYSVILLE SCHOOL DIST 25 (Continued)

1000657945

Legal Phone Number:	3606570206
Legal Effective Date:	05/02/1996
Land Organization Name:	Marysville School Dist
Land Organization Type:	District
Land Contact:	Not reported
Land Address:	4220 80TH ST NE
Land City,State,Zip:	MARYSVILLE, WA 98270-3423
Land Phone Number:	3606570206
Operator Organization Name:	Not reported
Operator Organization Type:	District
Operator:	Gregg Kuehn
Operator Address:	4220 80TH ST NE
Operator Address 2:	Not reported
Operator City,State,Zip:	MARYSVILLE, WA 98270-3423
Operator Phone Number:	360-653-0807
Operator Effective Date:	05/07/1997
Site Contact:	Gregg Kuehn
Site Contact Address:	4220 80TH ST NE
Contact City,State,Zip:	MARYSVILLE, WA 98270-3423
Site Contact Phone Number:	360-653-0807
Site Contact Email:	Gregg_Kuehn@msvl.k12.wa.us
Gen Status Code:	SQG
Monthly Generation:	True
Batch Generation:	False
One Time Generation:	False
Transport Own Waste:	False
Tranports Other Waste:	False
Recycler Onsite:	False
Transfer Facility:	False
Other Exemption:	Not reported
UW Battery Gen:	False
Used Oil Transporter:	False
Used Oil Transfer Facility:	False
Used Oil Processor:	False
Used Oil Refiner:	False
Used Oil Fuel Marketer Directs Shipments:	False
Used Oil Fuel Marketer Meets Specs:	False
Site Contact Address 2:	Not reported
SIC Code:	Not reported
CRK Number:	Not reported
Active:	Not reported
CAS Number:	Not reported
Chemical Name:	Not reported
EHS:	Not reported
EHS CAS Number:	Not reported
EHS Name:	Not reported
Name:	MARYSVILLE SCHOOL DIST 25
Address:	4220 80TH ST NE
City,State,Zip:	MARYSVILLE, WA 98270-3498
Facility Address 2:	Not reported
Facility ID:	77948572
EPA ID:	WAD080900533
NAICS:	611110
State Waste Code Desc:	Not reported
Federal Waste Code Desc:	Not reported
Form Comm:	Not reported

Map ID
Direction
Distance
Elevation

MAP FINDINGS

Site

Database(s)

EDR ID Number
EPA ID Number

MARYSVILLE SCHOOL DIST 25 (Continued)

1000657945

Data Year:	2011
Permit by Rule:	False
Mailing Address 2:	Not reported
Treatment by Generator:	False
Mixed Radioactive Waste:	False
Importer of Hazardous Waste:	False
Immediate Recycler:	False
Treatment/Storage/Disposal/Recycling Facility:	False
Generator of Dangerous Fuel Waste:	False
Generator Marketing to Burner:	False
Other Marketers (i.e., blender, distributor, etc.):	False
Utility Boiler Burner:	False
Industry Boiler Burner:	False
Industrial Furnace:	False
Smelter Defferal:	False
Universal Waste:	Not reported
Off-Specification:	Not reported
LN Address 2:	Not reported
Tax Reg #:	314001891
Business Type:	Not reported
Mail Name:	Marysville School Dist
Mailing Address:	4220 80TH ST NE
Mailing City,State,Zip:	MARYSVILLE, WA 98270-3423
Legal Organization Name:	Marysville School Dist
Legal Organization Type:	District
Legal Contact:	Not reported
Legal Address:	4220 80TH ST NE
Legal Address 2:	Not reported
Legal City,State,Zip:	MARYSVILLE, WA 98270-3423
Legal Phone Number:	3606570206
Legal Effective Date:	05/02/1996
Land Organization Name:	Marysville School Dist
Land Organization Type:	District
Land Contact:	Not reported
Land Address:	4220 80TH ST NE
Land City,State,Zip:	MARYSVILLE, WA 98270-3423
Land Phone Number:	3606570206
Operator Organization Name:	Not reported
Operator Organization Type:	District
Operator:	Gregg Kuehn
Operator Address:	4220 80TH ST NE
Operator Address 2:	Not reported
Operator City,State,Zip:	MARYSVILLE, WA 98270-3423
Operator Phone Number:	360-653-0807
Operator Effective Date:	05/07/1997
Site Contact:	Gregg Kuehn
Site Contact Address:	4220 80TH ST NE
Contact City,State,Zip:	MARYSVILLE, WA 98270-3423
Site Contact Phone Number:	360-653-0807
Site Contact Email:	Gregg_Kuehn@msvl.k12.wa.us
Gen Status Code:	SQG
Monthly Generation:	True
Batch Generation:	False
One Time Generation:	False
Transport Own Waste:	False
Tranports Other Waste:	False
Recycler Onsite:	False

Map ID
Direction
Distance
Elevation

MAP FINDINGS

Site

Database(s)

EDR ID Number
EPA ID Number

MARYSVILLE SCHOOL DIST 25 (Continued)

1000657945

Transfer Facility:	False
Other Exemption:	Not reported
UW Battery Gen:	False
Used Oil Transporter:	False
Used Oil Transfer Facility:	False
Used Oil Processor:	False
Used Oil Refiner:	False
Used Oil Fuel Marketer Directs Shipments:	False
Used Oil Fuel Marketer Meets Specs:	False
Site Contact Address 2:	Not reported
SIC Code:	Not reported
CRK Number:	Not reported
Active:	Not reported
CAS Number:	Not reported
Chemical Name:	Not reported
EHS:	Not reported
EHS CAS Number:	Not reported
EHS Name:	Not reported
Name:	MARYSVILLE SCHOOL DIST 25
Address:	4220 80TH ST NE
City,State,Zip:	MARYSVILLE, WA 98270-3498
Facility Address 2:	Not reported
Facility ID:	77948572
EPA ID:	WAD080900533
NAICS:	611110
State Waste Code Desc:	Not reported
Federal Waste Code Desc:	Not reported
Form Comm:	Not reported
Data Year:	2010
Permit by Rule:	False
Mailing Address 2:	Not reported
Treatment by Generator:	False
Mixed Radioactive Waste:	False
Importer of Hazardous Waste:	False
Immediate Recycler:	False
Treatment/Storage/Disposal/Recycling Facility:	False
Generator of Dangerous Fuel Waste:	False
Generator Marketing to Burner:	False
Other Marketers (i.e., blender, distributor, etc.):	False
Utility Boiler Burner:	False
Industry Boiler Burner:	False
Industrial Furnace:	False
Smelter Defferal:	False
Universal Waste:	Not reported
Off-Specification:	Not reported
LN Address 2:	Not reported
Tax Reg #:	314001891
Business Type:	Not reported
Mail Name:	Marysville School Dist
Mailing Address:	4220 80TH ST NE
Mailing City,State,Zip:	MARYSVILLE, WA 98270-3423
Legal Organization Name:	Marysville School Dist
Legal Organization Type:	District
Legal Contact:	Not reported
Legal Address:	4220 80TH ST NE
Legal Address 2:	Not reported

Map ID
Direction
Distance
Elevation

MAP FINDINGS

Site

Database(s)

EDR ID Number
EPA ID Number

MARYSVILLE SCHOOL DIST 25 (Continued)

1000657945

Legal City,State,Zip:	MARYSVILLE, WA 98270-3423
Legal Phone Number:	3606570206
Legal Effective Date:	05/02/1996
Land Organization Name:	Marysville School Dist
Land Organization Type:	District
Land Contact:	Not reported
Land Address:	4220 80TH ST NE
Land City,State,Zip:	MARYSVILLE, WA 98270-3423
Land Phone Number:	3606570206
Operator Organization Name:	Not reported
Operator Organization Type:	District
Operator:	Gregg Kuehn
Operator Address:	4220 80TH ST NE
Operator Address 2:	Not reported
Operator City,State,Zip:	MARYSVILLE, WA 98270-3423
Operator Phone Number:	360-653-0807
Operator Effective Date:	05/07/1997
Site Contact:	Gregg Kuehn
Site Contact Address:	4220 80TH ST NE
Contact City,State,Zip:	MARYSVILLE, WA 98270-3423
Site Contact Phone Number:	360-653-0807
Site Contact Email:	Gregg_Kuehn@msvl.k12.wa.us
Gen Status Code:	SQG
Monthly Generation:	True
Batch Generation:	False
One Time Generation:	False
Transport Own Waste:	False
Tranports Other Waste:	False
Recycler Onsite:	False
Transfer Facility:	False
Other Exemption:	Not reported
UW Battery Gen:	False
Used Oil Transporter:	False
Used Oil Transfer Facility:	False
Used Oil Processor:	False
Used Oil Refiner:	False
Used Oil Fuel Marketer Directs Shipments:	False
Used Oil Fuel Marketer Meets Specs:	False
Site Contact Address 2:	Not reported
SIC Code:	Not reported
CRK Number:	Not reported
Active:	Not reported
CAS Number:	Not reported
Chemical Name:	Not reported
EHS:	Not reported
EHS CAS Number:	Not reported
EHS Name:	Not reported
Name:	MARYSVILLE SCHOOL DIST 25
Address:	4220 80TH ST NE
City,State,Zip:	MARYSVILLE, WA 98270-3498
Facility Address 2:	Not reported
Facility ID:	77948572
EPA ID:	WAD080900533
NAICS:	611110
State Waste Code Desc:	Not reported
Federal Waste Code Desc:	Not reported

Map ID
Direction
Distance
Elevation

MAP FINDINGS

Site

Database(s)

EDR ID Number
EPA ID Number

MARYSVILLE SCHOOL DIST 25 (Continued)

1000657945

Form Comm:	Not reported
Data Year:	2009
Permit by Rule:	False
Mailing Address 2:	Not reported
Treatment by Generator:	False
Mixed Radioactive Waste:	False
Importer of Hazardous Waste:	False
Immediate Recycler:	False
Treatment/Storage/Disposal/Recycling Facility:	False
Generator of Dangerous Fuel Waste:	False
Generator Marketing to Burner:	False
Other Marketers (i.e., blender, distributor, etc.):	False
Utility Boiler Burner:	False
Industry Boiler Burner:	False
Industrial Furnace:	False
Smelter Defferal:	False
Universal Waste:	Not reported
Off-Specification:	Not reported
LN Address 2:	Not reported
Tax Reg #:	314001891
Business Type:	Not reported
Mail Name:	Marysville School Dist
Mailing Address:	4220 80TH ST NE
Mailing City,State,Zip:	MARYSVILLE, WA 98270-3423
Legal Organization Name:	Marysville School Dist
Legal Organization Type:	District
Legal Contact:	Not reported
Legal Address:	4220 80TH ST NE
Legal Address 2:	Not reported
Legal City,State,Zip:	MARYSVILLE, WA 98270-3423
Legal Phone Number:	3606570206
Legal Effective Date:	05/02/1996
Land Organization Name:	Marysville School Dist
Land Organization Type:	District
Land Contact:	Not reported
Land Address:	4220 80TH ST NE
Land City,State,Zip:	MARYSVILLE, WA 98270-3423
Land Phone Number:	3606570206
Operator Organization Name:	Not reported
Operator Organization Type:	District
Operator:	Gregg Kuehn
Operator Address:	4220 80TH ST NE
Operator Address 2:	Not reported
Operator City,State,Zip:	MARYSVILLE, WA 98270-3423
Operator Phone Number:	360-653-0807
Operator Effective Date:	05/07/1997
Site Contact:	Gregg Kuehn
Site Contact Address:	4220 80TH ST NE
Contact City,State,Zip:	MARYSVILLE, WA 98270-3423
Site Contact Phone Number:	360-653-0807
Site Contact Email:	Gregg_Kuehn@msvl.k12.wa.us
Gen Status Code:	SQG
Monthly Generation:	True
Batch Generation:	False
One Time Generation:	False
Transport Own Waste:	False
Tranports Other Waste:	False

Map ID
Direction
Distance
Elevation

MAP FINDINGS

Site

Database(s)

EDR ID Number
EPA ID Number

MARYSVILLE SCHOOL DIST 25 (Continued)

1000657945

Recycler Onsite:	False
Transfer Facility:	False
Other Exemption:	Not reported
UW Battery Gen:	False
Used Oil Transporter:	False
Used Oil Transfer Facility:	False
Used Oil Processor:	False
Used Oil Refiner:	False
Used Oil Fuel Marketer Directs Shipments:	False
Used Oil Fuel Marketer Meets Specs:	False
Site Contact Address 2:	Not reported
SIC Code:	Not reported
CRK Number:	Not reported
Active:	Not reported
CAS Number:	Not reported
Chemical Name:	Not reported
EHS:	Not reported
EHS CAS Number:	Not reported
EHS Name:	Not reported
Name:	MARYSVILLE SCHOOL DIST 25
Address:	4220 80TH ST NE
City,State,Zip:	MARYSVILLE, WA 98270-3498
Facility Address 2:	Not reported
Facility ID:	77948572
EPA ID:	WAD080900533
NAICS:	61111
State Waste Code Desc:	Not reported
Federal Waste Code Desc:	Not reported
Form Comm:	Not reported
Data Year:	2008
Permit by Rule:	False
Mailing Address 2:	Not reported
Treatment by Generator:	False
Mixed Radioactive Waste:	False
Importer of Hazardous Waste:	False
Immediate Recycler:	False
Treatment/Storage/Disposal/Recycling Facility:	False
Generator of Dangerous Fuel Waste:	False
Generator Marketing to Burner:	False
Other Marketers (i.e., blender, distributor, etc.):	False
Utility Boiler Burner:	False
Industry Boiler Burner:	False
Industrial Furnace:	False
Smelter Defferal:	False
Universal Waste:	Not reported
Off-Specification:	Not reported
LN Address 2:	Not reported
Tax Reg #:	314001891
Business Type:	Not reported
Mail Name:	Marysville School Dist
Mailing Address:	4220 80TH ST NE
Mailing City,State,Zip:	MARYSVILLE, WA 98270-3423
Legal Organization Name:	Marysville School Dist
Legal Organization Type:	District
Legal Contact:	Not reported
Legal Address:	4220 80TH ST NE

Map ID
Direction
Distance
Elevation

MAP FINDINGS

Site

Database(s)

EDR ID Number
EPA ID Number

MARYSVILLE SCHOOL DIST 25 (Continued)

1000657945

Legal Address 2:	Not reported
Legal City,State,Zip:	MARYSVILLE, WA 98270-3423
Legal Phone Number:	3606570206
Legal Effective Date:	05/02/1996
Land Organization Name:	Marysville School Dist
Land Organization Type:	District
Land Contact:	Not reported
Land Address:	4220 80TH ST NE
Land City,State,Zip:	MARYSVILLE, WA 98270-3423
Land Phone Number:	3606570206
Operator Organization Name:	Not reported
Operator Organization Type:	District
Operator:	Gregg Kuehn
Operator Address:	4220 80TH ST NE
Operator Address 2:	Not reported
Operator City,State,Zip:	MARYSVILLE, WA 98270-3423
Operator Phone Number:	360-653-0807
Operator Effective Date:	05/07/1997
Site Contact:	Gregg Kuehn
Site Contact Address:	4220 80TH ST NE
Contact City,State,Zip:	MARYSVILLE, WA 98270-3423
Site Contact Phone Number:	360-653-0807
Site Contact Email:	Gregg_Kuehn@msvl.k12.wa.us
Gen Status Code:	SQG
Monthly Generation:	False
Batch Generation:	False
One Time Generation:	False
Transport Own Waste:	False
Tranports Other Waste:	False
Recycler Onsite:	False
Transfer Facility:	False
Other Exemption:	Not reported
UW Battery Gen:	False
Used Oil Transporter:	False
Used Oil Transfer Facility:	False
Used Oil Processor:	False
Used Oil Refiner:	False
Used Oil Fuel Marketer Directs Shipments:	False
Used Oil Fuel Marketer Meets Specs:	False
Site Contact Address 2:	Not reported
SIC Code:	Not reported
CRK Number:	Not reported
Active:	Not reported
CAS Number:	Not reported
Chemical Name:	Not reported
EHS:	Not reported
EHS CAS Number:	Not reported
EHS Name:	Not reported

[Click this hyperlink](#) while viewing on your computer to access
1 additional WA MANIFEST: record(s) in the EDR Site Report.

Map ID
Direction
Distance
Elevation

MAP FINDINGS

Site

Database(s)

EDR ID Number
EPA ID Number

150 TULALIP LANDFILL
South TULALIP INDIAN RESERVATION
1/2-1 MARYSVILLE, WA 98270
0.654 mi.
3452 ft.
Actual:
13 ft.
Focus Map:
6

Delisted NPL 1000148974
SEMS WAD980639256
US ENG CONTROLS
US INST CONTROLS
WA HSL
WA CSCSL
WA ALLSITES
RCRA NonGen / NLR
ROD
PRP
ICIS

Delisted NPL:

EPA Region: 10
EPA ID: WAD980639256
Site ID: 1000878
Name: TULALIP LANDFILL
Address: TULALIP INDIAN RESERVATION
City,State,Zip: MARYSVILLE, WA 98270
Federal Description: N
Latitude: 48.041667
Longitude: -122.182222
Deleted Date: 2002-09-18 00:00:00
NAI: Y
Native American Entity: Tulalip Tribes of Washington (Current)

SEMS:

Site ID: 1000878
EPA ID: WAD980639256
Name: TULALIP LANDFILL
Address: TULALIP INDIAN RESERVATION
Address 2: Not reported
City,State,Zip: MARYSVILLE, WA 98270
Cong District: 02
FIPS Code: 53061
Latitude: +48.041667
Longitude: -122.182222
FF: N
NPL: Deleted from the Final NPL
Non NPL Status: Not reported

SEMS Detail:

Region: 10
Site ID: 1000878
EPA ID: WAD980639256
Site Name: TULALIP LANDFILL
NPL: D
FF: N
OU: 00
Action Code: NF
Action Name: NPL FINL
SEQ: 1
Start Date: 1995-04-25 04:00:00
Finish Date: 4/25/1995 4:00:00 AM
Qual: Not reported
Current Action Lead: EPA Perf

Region: 10
Site ID: 1000878

Map ID
Direction
Distance
Elevation

MAP FINDINGS

Site

Database(s)

EDR ID Number
EPA ID Number

TULALIP LANDFILL (Continued)

1000148974

EPA ID: WAD980639256
Site Name: TULALIP LANDFILL
NPL: D
FF: N
OU: 00
Action Code: FE
Action Name: 5 YEAR
SEQ: 1
Start Date: 2003-04-24 04:00:00
Finish Date: 4/24/2003 4:00:00 AM
Qual: Not reported
Current Action Lead: EPA Perf

Region: 10
Site ID: 1000878
EPA ID: WAD980639256
Site Name: TULALIP LANDFILL
NPL: D
FF: N
OU: 00
Action Code: NP
Action Name: PROPOSED
SEQ: 1
Start Date: 1991-07-29 04:00:00
Finish Date: 7/29/1991 4:00:00 AM
Qual: Not reported
Current Action Lead: EPA Perf

Region: 10
Site ID: 1000878
EPA ID: WAD980639256
Site Name: TULALIP LANDFILL
NPL: D
FF: N
OU: 00
Action Code: MA
Action Name: ST COOP
SEQ: 1
Start Date: 1992-03-06 05:00:00
Finish Date: 11/8/2013 5:00:00 AM
Qual: Not reported
Current Action Lead: EPA Perf

Region: 10
Site ID: 1000878
EPA ID: WAD980639256
Site Name: TULALIP LANDFILL
NPL: D
FF: N
OU: 00
Action Code: RS
Action Name: RV ASSESS
SEQ: 1
Start Date: 1992-04-22 04:00:00
Finish Date: 4/22/1992 4:00:00 AM
Qual: Not reported
Current Action Lead: EPA Perf

Map ID
Direction
Distance
Elevation

MAP FINDINGS

Site

Database(s)

EDR ID Number
EPA ID Number

TULALIP LANDFILL (Continued)

1000148974

Region: 10
Site ID: 1000878
EPA ID: WAD980639256
Site Name: TULALIP LANDFILL
NPL: D
FF: N
OU: 00
Action Code: CM
Action Name: PCOR
SEQ: 1
Start Date: 2000-09-28 04:00:00
Finish Date: 9/28/2000 4:00:00 AM
Qual: Not reported
Current Action Lead: EPA Perf

Region: 10
Site ID: 1000878
EPA ID: WAD980639256
Site Name: TULALIP LANDFILL
NPL: D
FF: N
OU: 00
Action Code: TU
Action Name: NOID
SEQ: 1
Start Date: 2002-06-07 04:00:00
Finish Date: 6/7/2002 4:00:00 AM
Qual: Not reported
Current Action Lead: EPA Perf

Region: 10
Site ID: 1000878
EPA ID: WAD980639256
Site Name: TULALIP LANDFILL
NPL: D
FF: N
OU: 00
Action Code: SI
Action Name: SI
SEQ: 2
Start Date: 1988-07-25 04:00:00
Finish Date: 8/30/1988 4:00:00 AM
Qual: H
Current Action Lead: EPA Perf

Region: 10
Site ID: 1000878
EPA ID: WAD980639256
Site Name: TULALIP LANDFILL
NPL: D
FF: N
OU: 00
Action Code: FE
Action Name: 5 YEAR
SEQ: 2
Start Date: 2008-04-24 04:00:00
Finish Date: 4/24/2008 4:00:00 AM

Map ID
Direction
Distance
Elevation

MAP FINDINGS

Site

Database(s)

EDR ID Number
EPA ID Number

TULALIP LANDFILL (Continued)

1000148974

Qual: Not reported
Current Action Lead: EPA Perf

Region: 10
Site ID: 1000878
EPA ID: WAD980639256
Site Name: TULALIP LANDFILL
NPL: D
FF: N
OU: 01
Action Code: AR
Action Name: ADMIN REC
SEQ: 1
Start Date: 1994-01-14 05:00:00
Finish Date: 11/8/2013 5:00:00 AM
Qual: E
Current Action Lead: EPA Perf

Region: 10
Site ID: 1000878
EPA ID: WAD980639256
Site Name: TULALIP LANDFILL
NPL: D
FF: N
OU: 00
Action Code: ND
Action Name: DELETION
SEQ: 1
Start Date: 2002-06-07 04:00:00
Finish Date: 9/18/2002 4:00:00 AM
Qual: Not reported
Current Action Lead: EPA Perf

Region: 10
Site ID: 1000878
EPA ID: WAD980639256
Site Name: TULALIP LANDFILL
NPL: D
FF: N
OU: 01
Action Code: RO
Action Name: ROD
SEQ: 2
Start Date: 1998-09-29 04:00:00
Finish Date: 9/29/1998 4:00:00 AM
Qual: R
Current Action Lead: EPA Perf

Region: 10
Site ID: 1000878
EPA ID: WAD980639256
Site Name: TULALIP LANDFILL
NPL: D
FF: N
OU: 02
Action Code: RO
Action Name: ROD

Map ID
Direction
Distance
Elevation

MAP FINDINGS

Site

Database(s)

EDR ID Number
EPA ID Number

TULALIP LANDFILL (Continued)

1000148974

SEQ: 1
Start Date: 1996-03-01 05:00:00
Finish Date: 3/1/1996 5:00:00 AM
Qual: Not reported
Current Action Lead: EPA Perf

Region: 10
Site ID: 1000878
EPA ID: WAD980639256
Site Name: TULALIP LANDFILL
NPL: D
FF: N
OU: 00
Action Code: SI
Action Name: SI
SEQ: 1
Start Date: 1984-12-17 06:00:00
Finish Date: 1/9/1985 6:00:00 AM
Qual: H
Current Action Lead: EPA Perf

Region: 10
Site ID: 1000878
EPA ID: WAD980639256
Site Name: TULALIP LANDFILL
NPL: D
FF: N
OU: 00
Action Code: RS
Action Name: RV ASSESS
SEQ: 2
Start Date: 1991-12-10 05:00:00
Finish Date: 12/26/1991 5:00:00 AM
Qual: Not reported
Current Action Lead: EPA Perf

Region: 10
Site ID: 1000878
EPA ID: WAD980639256
Site Name: TULALIP LANDFILL
NPL: D
FF: N
OU: 00
Action Code: HR
Action Name: HAZRANK
SEQ: 1
Start Date: 1991-02-25 05:00:00
Finish Date: 2/25/1991 5:00:00 AM
Qual: Not reported
Current Action Lead: EPA Perf

Region: 10
Site ID: 1000878
EPA ID: WAD980639256
Site Name: TULALIP LANDFILL
NPL: D
FF: N

Map ID
Direction
Distance
Elevation

MAP FINDINGS

Site

Database(s)

EDR ID Number
EPA ID Number

TULALIP LANDFILL (Continued)

1000148974

OU: 00
Action Code: TA
Action Name: TECH ASSIST
SEQ: 1
Start Date: 2011-06-28 05:00:00
Finish Date: Not reported
Qual: Not reported
Current Action Lead: EPA Perf

Region: 10
Site ID: 1000878
EPA ID: WAD980639256
Site Name: TULALIP LANDFILL
NPL: D
FF: N
OU: 00
Action Code: CQ
Action Name: CLSOUT R
SEQ: 1
Start Date: 2002-01-07 05:00:00
Finish Date: 1/7/2002 5:00:00 AM
Qual: Not reported
Current Action Lead: EPA Perf

Region: 10
Site ID: 1000878
EPA ID: WAD980639256
Site Name: TULALIP LANDFILL
NPL: D
FF: N
OU: 00
Action Code: FE
Action Name: 5 YEAR
SEQ: 4
Start Date: 2017-03-21 04:00:00
Finish Date: 4/23/2018 5:00:00 AM
Qual: Not reported
Current Action Lead: EPA Perf

Region: 10
Site ID: 1000878
EPA ID: WAD980639256
Site Name: TULALIP LANDFILL
NPL: D
FF: N
OU: 00
Action Code: DS
Action Name: DISCVRY
SEQ: 1
Start Date: 1979-11-01 05:00:00
Finish Date: 11/1/1979 5:00:00 AM
Qual: Not reported
Current Action Lead: EPA Perf

Region: 10
Site ID: 1000878
EPA ID: WAD980639256

Map ID
Direction
Distance
Elevation

MAP FINDINGS

Site

Database(s)

EDR ID Number
EPA ID Number

TULALIP LANDFILL (Continued)

1000148974

Site Name: TULALIP LANDFILL
NPL: D
FF: N
OU: 00
Action Code: FE
Action Name: 5 YEAR
SEQ: 3
Start Date: 2013-04-24 04:00:00
Finish Date: 4/24/2013 4:00:00 AM
Qual: Not reported
Current Action Lead: EPA Perf

Region: 10
Site ID: 1000878
EPA ID: WAD980639256
Site Name: TULALIP LANDFILL
NPL: D
FF: N
OU: 02
Action Code: NK
Action Name: PRP FS
SEQ: 1
Start Date: 1993-08-12 04:00:00
Finish Date: 3/1/1996 5:00:00 AM
Qual: Not reported
Current Action Lead: EPA Ovrsght

Region: 10
Site ID: 1000878
EPA ID: WAD980639256
Site Name: TULALIP LANDFILL
NPL: D
FF: N
OU: 02
Action Code: OM
Action Name: OM
SEQ: 1
Start Date: 2001-02-20 05:00:00
Finish Date: Not reported
Qual: Not reported
Current Action Lead: EPA Ovrsght

Region: 10
Site ID: 1000878
EPA ID: WAD980639256
Site Name: TULALIP LANDFILL
NPL: D
FF: N
OU: 01
Action Code: BD
Action Name: PRP RI/FS
SEQ: 2
Start Date: 1993-08-12 04:00:00
Finish Date: 9/29/1998 4:00:00 AM
Qual: Not reported
Current Action Lead: EPA Ovrsght

Map ID
Direction
Distance
Elevation

MAP FINDINGS

Site

Database(s)

EDR ID Number
EPA ID Number

TULALIP LANDFILL (Continued)

1000148974

Region: 10
Site ID: 1000878
EPA ID: WAD980639256
Site Name: TULALIP LANDFILL
NPL: D
FF: N
OU: 02
Action Code: BB
Action Name: PRP RV
SEQ: 1
Start Date: 1997-10-06 04:00:00
Finish Date: 3/17/2000 5:00:00 AM
Qual: S
Current Action Lead: EPA Ovrsght

Region: 10
Site ID: 1000878
EPA ID: WAD980639256
Site Name: TULALIP LANDFILL
NPL: D
FF: N
OU: 02
Action Code: BE
Action Name: PRP RD
SEQ: 2
Start Date: 1997-08-21 04:00:00
Finish Date: 5/6/1998 4:00:00 AM
Qual: Not reported
Current Action Lead: EPA Ovrsght

Region: 10
Site ID: 1000878
EPA ID: WAD980639256
Site Name: TULALIP LANDFILL
NPL: D
FF: N
OU: 02
Action Code: BF
Action Name: PRP RA
SEQ: 2
Start Date: 1998-05-06 04:00:00
Finish Date: 2/22/2001 5:00:00 AM
Qual: IR
Current Action Lead: EPA Ovrsght

Region: 10
Site ID: 1000878
EPA ID: WAD980639256
Site Name: TULALIP LANDFILL
NPL: D
FF: N
OU: 00
Action Code: PA
Action Name: PA
SEQ: 1
Start Date: 1984-08-30 05:00:00
Finish Date: 8/31/1984 5:00:00 AM

Map ID
Direction
Distance
Elevation

MAP FINDINGS

Site

Database(s)

EDR ID Number
EPA ID Number

TULALIP LANDFILL (Continued)

1000148974

Qual: H
Current Action Lead: St Perf

Site:

Name: TULALIP LANDFILL
Address: TULALIP INDIAN RESERVATION
Address 2: Not reported
City,State,Zip: MARYSVILLE, WA 98270
Event Code: Not reported
Action Taken Date: 09/29/1998
EPA ID: WAD980639256
Action Name: Record of Decision
Action ID: 2
Operable Unit: 01
Contaminated Media: Surface Water
Contact Name: Not reported
Contact Telephone: Not reported
Event: Not reported
Federal Facility: N
Fiscal Year: 1998
NPL Status: Deleted from the Final NPL
Superfund Alternative Agreement: N
Latitude: +48.041667
Longitude: -122.182222

Media:

EPA ID: WAD980639256
Contaminated Media: Soil
Action ID: 1
Operable Unit: 02
Action Name: Record of Decision
Action Taken Date: 03/01/1996
Event Code: Not reported
Contact Name: Not reported
Contact Telephone: Not reported
Event: Not reported
Federal Facility: N
Fiscal Year: 1996
NPL Status: Deleted from the Final NPL
Superfund Alternative Agreement: N
Latitude: +48.041667
Longitude: -122.182222

EPA ID: WAD980639256
Contaminated Media: Soil
Action ID: 1
Operable Unit: 02
Action Name: Record of Decision
Action Taken Date: 03/01/1996
Event Code: Not reported
Contact Name: Not reported
Contact Telephone: Not reported
Event: Not reported
Federal Facility: N
Fiscal Year: 1996
NPL Status: Deleted from the Final NPL

Map ID
Direction
Distance
Elevation

MAP FINDINGS

Site

Database(s)

EDR ID Number
EPA ID Number

TULALIP LANDFILL (Continued)

1000148974

Superfund Alternative Agreement:	N
Latitude:	+48.041667
Longitude:	-122.182222
EPA ID:	WAD980639256
Contaminated Media:	Leachate
Action ID:	1
Operable Unit:	02
Action Name:	Record of Decision
Action Taken Date:	03/01/1996
Event Code:	Not reported
Contact Name:	Not reported
Contact Telephone:	Not reported
Event:	Not reported
Federal Facility:	N
Fiscal Year:	1996
NPL Status:	Deleted from the Final NPL
Superfund Alternative Agreement:	N
Latitude:	+48.041667
Longitude:	-122.182222
EPA ID:	WAD980639256
Contaminated Media:	Soil
Action ID:	1
Operable Unit:	02
Action Name:	Record of Decision
Action Taken Date:	03/01/1996
Event Code:	Not reported
Contact Name:	Not reported
Contact Telephone:	Not reported
Event:	Not reported
Federal Facility:	N
Fiscal Year:	1996
NPL Status:	Deleted from the Final NPL
Superfund Alternative Agreement:	N
Latitude:	+48.041667
Longitude:	-122.182222
EPA ID:	WAD980639256
Contaminated Media:	Soil
Action ID:	1
Operable Unit:	02
Action Name:	Record of Decision
Action Taken Date:	03/01/1996
Event Code:	Not reported
Contact Name:	Not reported
Contact Telephone:	Not reported
Event:	Not reported
Federal Facility:	N
Fiscal Year:	1996
NPL Status:	Deleted from the Final NPL
Superfund Alternative Agreement:	N
Latitude:	+48.041667
Longitude:	-122.182222
EPA ID:	WAD980639256
Contaminated Media:	Leachate

Map ID
Direction
Distance
Elevation

MAP FINDINGS

Site

Database(s)

EDR ID Number
EPA ID Number

TULALIP LANDFILL (Continued)

1000148974

Action ID: 1
Operable Unit: 02
Action Name: Record of Decision
Action Taken Date: 03/01/1996
Event Code: Not reported
Contact Name: Not reported
Contact Telephone: Not reported
Event: Not reported
Federal Facility: N
Fiscal Year: 1996
NPL Status: Deleted from the Final NPL
Superfund Alternative Agreement: N
Latitude: +48.041667
Longitude: -122.182222

EPA ID: WAD980639256
Contaminated Media: Soil
Action ID: 1
Operable Unit: 02
Action Name: Record of Decision
Action Taken Date: 03/01/1996
Event Code: Not reported
Contact Name: Not reported
Contact Telephone: Not reported
Event: Not reported
Federal Facility: N
Fiscal Year: 1996
NPL Status: Deleted from the Final NPL
Superfund Alternative Agreement: N
Latitude: +48.041667
Longitude: -122.182222

EPA ID: WAD980639256
Contaminated Media: Soil
Action ID: 1
Operable Unit: 02
Action Name: Record of Decision
Action Taken Date: 03/01/1996
Event Code: Not reported
Contact Name: Not reported
Contact Telephone: Not reported
Event: Not reported
Federal Facility: N
Fiscal Year: 1996
NPL Status: Deleted from the Final NPL
Superfund Alternative Agreement: N
Latitude: +48.041667
Longitude: -122.182222

EPA ID: WAD980639256
Contaminated Media: Soil
Action ID: 1
Operable Unit: 02
Action Name: Record of Decision
Action Taken Date: 03/01/1996
Event Code: Not reported
Contact Name: Not reported

Map ID
Direction
Distance
Elevation

MAP FINDINGS

Site

Database(s)

EDR ID Number
EPA ID Number

TULALIP LANDFILL (Continued)

1000148974

Contact Telephone: Not reported
Event: Not reported
Federal Facility: N
Fiscal Year: 1996
NPL Status: Deleted from the Final NPL
Superfund Alternative Agreement: N
Latitude: +48.041667
Longitude: -122.182222

EPA ID: WAD980639256
Contaminated Media: Solid Waste
Action ID: 2
Operable Unit: 01
Action Name: Record of Decision
Action Taken Date: 09/29/1998
Event Code: Not reported
Contact Name: Not reported
Contact Telephone: Not reported
Event: Not reported
Federal Facility: N
Fiscal Year: 1998
NPL Status: Deleted from the Final NPL
Superfund Alternative Agreement: N
Latitude: +48.041667
Longitude: -122.182222

EPA ID: WAD980639256
Contaminated Media: Sediment
Action ID: 2
Operable Unit: 01
Action Name: Record of Decision
Action Taken Date: 09/29/1998
Event Code: Not reported
Contact Name: Not reported
Contact Telephone: Not reported
Event: Not reported
Federal Facility: N
Fiscal Year: 1998
NPL Status: Deleted from the Final NPL
Superfund Alternative Agreement: N
Latitude: +48.041667
Longitude: -122.182222

EPA ID: WAD980639256
Contaminated Media: Groundwater
Action ID: 2
Operable Unit: 01
Action Name: Record of Decision
Action Taken Date: 09/29/1998
Event Code: Not reported
Contact Name: Not reported
Contact Telephone: Not reported
Event: Not reported
Federal Facility: N
Fiscal Year: 1998
NPL Status: Deleted from the Final NPL
Superfund Alternative Agreement: N

Map ID
Direction
Distance
Elevation

MAP FINDINGS

Site

Database(s)

EDR ID Number
EPA ID Number

TULALIP LANDFILL (Continued)

1000148974

Latitude:	+48.041667
Longitude:	-122.182222
EPA ID:	WAD980639256
Contaminated Media:	Soil
Action ID:	2
Operable Unit:	01
Action Name:	Record of Decision
Action Taken Date:	09/29/1998
Event Code:	Not reported
Contact Name:	Not reported
Contact Telephone:	Not reported
Event:	Not reported
Federal Facility:	N
Fiscal Year:	1998
NPL Status:	Deleted from the Final NPL
Superfund Alternative Agreement:	N
Latitude:	+48.041667
Longitude:	-122.182222
EPA ID:	WAD980639256
Contaminated Media:	Surface Water
Action ID:	2
Operable Unit:	01
Action Name:	Record of Decision
Action Taken Date:	09/29/1998
Event Code:	Not reported
Contact Name:	Not reported
Contact Telephone:	Not reported
Event:	Not reported
Federal Facility:	N
Fiscal Year:	1998
NPL Status:	Deleted from the Final NPL
Superfund Alternative Agreement:	N
Latitude:	+48.041667
Longitude:	-122.182222
EPA ID:	WAD980639256
Contaminated Media:	Soil
Action ID:	2
Operable Unit:	01
Action Name:	Record of Decision
Action Taken Date:	09/29/1998
Event Code:	Not reported
Contact Name:	Not reported
Contact Telephone:	Not reported
Event:	Not reported
Federal Facility:	N
Fiscal Year:	1998
NPL Status:	Deleted from the Final NPL
Superfund Alternative Agreement:	N
Latitude:	+48.041667
Longitude:	-122.182222

US INST CONTROLS:
Name:

TULALIP LANDFILL

Map ID
Direction
Distance
Elevation

MAP FINDINGS

Site

Database(s)

EDR ID Number
EPA ID Number

TULALIP LANDFILL (Continued)

1000148974

Address: TULALIP INDIAN RESERVATION
Address 2: Not reported
City,State,Zip: MARYSVILLE, WA 98270
EPA ID: WAD980639256
Action Name: Record of Decision
Action ID: 1
Operable Unit: 02
Actual Date: 03/01/1996
Contaminated Media: Leachate
Event Code: Not reported
Contact Name: Not reported
Contact Telephone: Not reported
Event: Not reported
Federal Facility: N
Fiscal Year: 1996
NPL Status: Deleted from the Final NPL
Superfund Alternative Agreement: N
Latitude: +48.041667
Longitude: -122.182222

Name: TULALIP LANDFILL
Address: TULALIP INDIAN RESERVATION
Address 2: Not reported
City,State,Zip: MARYSVILLE, WA 98270
EPA ID: WAD980639256
Action Name: Record of Decision
Action ID: 1
Operable Unit: 02
Actual Date: 03/01/1996
Contaminated Media: Soil
Event Code: Not reported
Contact Name: Not reported
Contact Telephone: Not reported
Event: Not reported
Federal Facility: N
Fiscal Year: 1996
NPL Status: Deleted from the Final NPL
Superfund Alternative Agreement: N
Latitude: +48.041667
Longitude: -122.182222

Name: TULALIP LANDFILL
Address: TULALIP INDIAN RESERVATION
Address 2: Not reported
City,State,Zip: MARYSVILLE, WA 98270
EPA ID: WAD980639256
Action Name: Record of Decision
Action ID: 2
Operable Unit: 01
Actual Date: 09/29/1998
Contaminated Media: Leachate
Event Code: Not reported
Contact Name: Not reported
Contact Telephone: Not reported
Event: Not reported
Federal Facility: N
Fiscal Year: 1998

Map ID
Direction
Distance
Elevation

MAP FINDINGS

Site

Database(s)

EDR ID Number
EPA ID Number

TULALIP LANDFILL (Continued)

1000148974

NPL Status: Deleted from the Final NPL
Superfund Alternative Agreement: N
Latitude: +48.041667
Longitude: -122.182222

Name: TULALIP LANDFILL
Address: TULALIP INDIAN RESERVATION
Address 2: Not reported
City,State,Zip: MARYSVILLE, WA 98270
EPA ID: WAD980639256
Action Name: Record of Decision
Action ID: 2
Operable Unit: 01
Actual Date: 09/29/1998
Contaminated Media: Other
Event Code: Not reported
Contact Name: Not reported
Contact Telephone: Not reported
Event: Not reported
Federal Facility: N
Fiscal Year: 1998
NPL Status: Deleted from the Final NPL
Superfund Alternative Agreement: N
Latitude: +48.041667
Longitude: -122.182222

Name: TULALIP LANDFILL
Address: TULALIP INDIAN RESERVATION
Address 2: Not reported
City,State,Zip: MARYSVILLE, WA 98270
EPA ID: WAD980639256
Action Name: Record of Decision
Action ID: 2
Operable Unit: 01
Actual Date: 09/29/1998
Contaminated Media: Sediment
Event Code: Not reported
Contact Name: Not reported
Contact Telephone: Not reported
Event: Not reported
Federal Facility: N
Fiscal Year: 1998
NPL Status: Deleted from the Final NPL
Superfund Alternative Agreement: N
Latitude: +48.041667
Longitude: -122.182222

Name: TULALIP LANDFILL
Address: TULALIP INDIAN RESERVATION
Address 2: Not reported
City,State,Zip: MARYSVILLE, WA 98270
EPA ID: WAD980639256
Action Name: Record of Decision
Action ID: 2
Operable Unit: 01
Actual Date: 09/29/1998
Contaminated Media: Soil

Map ID
Direction
Distance
Elevation

MAP FINDINGS

Site

Database(s)

EDR ID Number
EPA ID Number

TULALIP LANDFILL (Continued)

1000148974

Event Code: Not reported
Contact Name: Not reported
Contact Telephone: Not reported
Event: Not reported
Federal Facility: N
Fiscal Year: 1998
NPL Status: Deleted from the Final NPL
Superfund Alternative Agreement: N
Latitude: +48.041667
Longitude: -122.182222

Name: TULALIP LANDFILL
Address: TULALIP INDIAN RESERVATION
Address 2: Not reported
City,State,Zip: MARYSVILLE, WA 98270
EPA ID: WAD980639256
Action Name: Record of Decision
Action ID: 2
Operable Unit: 01
Actual Date: 09/29/1998
Contaminated Media: Surface Water
Event Code: Not reported
Contact Name: Not reported
Contact Telephone: Not reported
Event: Not reported
Federal Facility: N
Fiscal Year: 1998
NPL Status: Deleted from the Final NPL
Superfund Alternative Agreement: N
Latitude: +48.041667
Longitude: -122.182222

HSL:

Name: TULALIP LANDFILL
Address: Not reported
City,State,Zip: MARYSVILLE, WA
edr_fstat: WA
edr_fzip: Not reported
edr_fcnty: SNOHOMISH
edr_zip: Not reported
Facility Type: Hazardous Sites List
Facility Status: Tracked by EPA
FSID Number: 191
Rank: 0
Region: EPA
EDR Link ID: 191
Region Decode: Not reported

CSCSL:

Name: TULALIP LANDFILL
Address: US HWY 99
City,State,Zip: MARYSVILLE, WA 98270
Facility ID: 191
Region: Northwest
Lat/Long: 48.04149 / -122.18347
Clean Up Siteid: 565

Map ID
Direction
Distance
Elevation

MAP FINDINGS

Site

Database(s)

EDR ID Number
EPA ID Number

TULALIP LANDFILL (Continued)

1000148974

Site Status: Tracked by EPA
Contaminant Name: Conventional Contaminants, Inorganic
Alternate Site Names: US EPA Tulalip Ldfl
Site Rank: 0 - NPL Site (Fed HRS Score)
Has Institutional Control: Not reported
Past VCP: Not reported
Current VCP: Not reported
Ground Water: Suspected
Surface Water: Suspected
Soil: Suspected
Sediment: Not reported
Air: Suspected
Bedrock: Not reported
Responsible Unit: EPA

Name: TULALIP LANDFILL
Address: US HWY 99
City, State, Zip: MARYSVILLE, WA 98270
Facility ID: 191
Region: Northwest
Lat/Long: 48.04149 / -122.18347
Clean Up Siteid: 565
Site Status: Tracked by EPA
Contaminant Name: Conventional Contaminants, Organic
Alternate Site Names: US EPA Tulalip Ldfl
Site Rank: 0 - NPL Site (Fed HRS Score)
Has Institutional Control: Not reported
Past VCP: Not reported
Current VCP: Not reported
Ground Water: Suspected
Surface Water: Suspected
Soil: Suspected
Sediment: Not reported
Air: Suspected
Bedrock: Not reported
Responsible Unit: EPA

ALLSITES:

Name: TULALIP LANDFILL
Facility Id: 191

Interaction: 475
Interaction 1: I
Interaction 2: HWG
Ecology Program: HAZWASTE
Program Data: TURBOWASTE
Facility Alt.: Not reported
Program ID: WAD980639256
Date Interaction: 1989-01-20 00:00:00
Date Interaction 3: Hazardous Waste Generator
Latitude: 48.041484343
Longitude: -122.183455024

Interaction: 476
Interaction 1: A
Interaction 2: FCS

Map ID
 Direction
 Distance
 Elevation

MAP FINDINGS

Site

Database(s)

EDR ID Number
 EPA ID Number

TULALIP LANDFILL (Continued)

1000148974

Ecology Program:	TOXICS
Program Data:	ISIS
Facility Alt.:	TULALIP LANDFILL
Program ID:	WAD980639256
Date Interaction:	1996-03-13 00:00:00
Date Interaction 3:	Federal (Superfund) Clean
Latitude:	48.041484343
Longitude:	-122.183455024
RCRA NonGen / NLR:	
Date Form Received by Agency:	19850826
Handler Name:	US EPA TULALIP LDFL
Handler Address:	T30N R5E S32 S1/2
Handler City,State,Zip:	MARYSVILLE, WA 98270
EPA ID:	WAD980639256
Contact Name:	Not reported
Contact Address:	Not reported
Contact City,State,Zip:	Not reported
Contact Telephone:	Not reported
Contact Fax:	Not reported
Contact Email:	Not reported
Contact Title:	Not reported
EPA Region:	10
Land Type:	Other
Federal Waste Generator Description:	Not a generator, verified
Non-Notifier:	Not reported
Biennial Report Cycle:	Not reported
Accessibility:	Not reported
Active Site Indicator:	Not reported
State District Owner:	WA
State District:	NWRO
Mailing Address:	1200 6TH AVE ECL 116
Mailing City,State,Zip:	SEATTLE, WA 98101
Owner Name:	US EPA
Owner Type:	Private
Operator Name:	US EPA TULALIP LDFL
Operator Type:	Private
Short-Term Generator Activity:	No
Importer Activity:	No
Mixed Waste Generator:	No
Transporter Activity:	No
Transfer Facility Activity:	No
Recycler Activity with Storage:	No
Small Quantity On-Site Burner Exemption:	No
Smelting Melting and Refining Furnace Exemption:	No
Underground Injection Control:	No
Off-Site Waste Receipt:	No
Universal Waste Indicator:	No
Universal Waste Destination Facility:	No
Federal Universal Waste:	No
Active Site Fed-Reg Treatment Storage and Disposal Facility:	Not reported
Active Site Converter Treatment storage and Disposal Facility:	Not reported
Active Site State-Reg Treatment Storage and Disposal Facility:	Not reported
Active Site State-Reg Handler:	---
Federal Facility Indicator:	Not reported
Hazardous Secondary Material Indicator:	NN

Map ID
 Direction
 Distance
 Elevation

MAP FINDINGS

Site

Database(s)

EDR ID Number
 EPA ID Number

TULALIP LANDFILL (Continued)

1000148974

Sub-Part K Indicator:	Not reported
Commercial TSD Indicator:	No
Treatment Storage and Disposal Type:	Not reported
2018 GPRA Permit Baseline:	Not on the Baseline
2018 GPRA Renewals Baseline:	Not on the Baseline
Permit Renewals Workload Universe:	Not reported
Permit Workload Universe:	Not reported
Permit Progress Universe:	Not reported
Post-Closure Workload Universe:	Not reported
Closure Workload Universe:	Not reported
202 GPRA Corrective Action Baseline:	No
Corrective Action Workload Universe:	No
Subject to Corrective Action Universe:	No
Non-TSDFs Where RCRA CA has Been Imposed Universe:	No
TSDFs Potentially Subject to CA Under 3004 (u)/(v) Universe:	No
TSDFs Only Subject to CA under Discretionary Auth Universe:	No
Corrective Action Priority Ranking:	No NCAPS ranking
Environmental Control Indicator:	No
Institutional Control Indicator:	No
Human Exposure Controls Indicator:	N/A
Groundwater Controls Indicator:	N/A
Operating TSDF Universe:	Not reported
Full Enforcement Universe:	Not reported
Significant Non-Complier Universe:	No
Unaddressed Significant Non-Complier Universe:	No
Addressed Significant Non-Complier Universe:	No
Significant Non-Complier With a Compliance Schedule Universe:	No
Financial Assurance Required:	Not reported
Handler Date of Last Change:	20190325
Recognized Trader-Importer:	No
Recognized Trader-Exporter:	No
Importer of Spent Lead Acid Batteries:	No
Exporter of Spent Lead Acid Batteries:	No
Recycler Activity Without Storage:	No
Manifest Broker:	No
Sub-Part P Indicator:	No

Handler - Owner Operator:

Owner/Operator Indicator:	Owner
Owner/Operator Name:	US EPA TULALIP LDFL
Legal Status:	Private
Date Became Current:	Not reported
Date Ended Current:	Not reported
Owner/Operator Address:	T30N R5E S32 S1/2
Owner/Operator City,State,Zip:	MARYSVILLE, WA 98270
Owner/Operator Telephone:	000-000-0000
Owner/Operator Telephone Ext:	Not reported
Owner/Operator Fax:	Not reported
Owner/Operator Email:	Not reported

Owner/Operator Indicator:	Owner
Owner/Operator Name:	SEE PAPER COPY
Legal Status:	Private
Date Became Current:	Not reported
Date Ended Current:	Not reported
Owner/Operator Address:	T30N R5E S32 S1/2

Map ID
Direction
Distance
Elevation

MAP FINDINGS

Site

Database(s)

EDR ID Number
EPA ID Number

TULALIP LANDFILL (Continued)

1000148974

Owner/Operator City,State,Zip: MARYSVILLE, WA 98270
Owner/Operator Telephone: 000-000-0000
Owner/Operator Telephone Ext: Not reported
Owner/Operator Fax: Not reported
Owner/Operator Email: Not reported

Owner/Operator Indicator: Operator
Owner/Operator Name: US EPA
Legal Status: Private
Date Became Current: Not reported
Date Ended Current: Not reported
Owner/Operator Address: 1200 6TH AVE ECL 116
Owner/Operator City,State,Zip: SEATTLE, WA 98101
Owner/Operator Telephone: 000-000-0000
Owner/Operator Telephone Ext: Not reported
Owner/Operator Fax: Not reported
Owner/Operator Email: Not reported

Owner/Operator Indicator: Owner
Owner/Operator Name: US EPA
Legal Status: Private
Date Became Current: 19960502
Date Ended Current: Not reported
Owner/Operator Address: 1200 6TH AVE ECL 116
Owner/Operator City,State,Zip: SEATTLE, WA 98101
Owner/Operator Telephone: 000-000-0000
Owner/Operator Telephone Ext: Not reported
Owner/Operator Fax: Not reported
Owner/Operator Email: Not reported

Owner/Operator Indicator: Operator
Owner/Operator Name: US EPA TULALIP LDFL
Legal Status: Private
Date Became Current: Not reported
Date Ended Current: Not reported
Owner/Operator Address: T30N R5E S32 S1/2
Owner/Operator City,State,Zip: MARYSVILLE, WA 98270
Owner/Operator Telephone: 000-000-0000
Owner/Operator Telephone Ext: Not reported
Owner/Operator Fax: Not reported
Owner/Operator Email: Not reported

Historic Generators:

Receive Date: 19850826
Handler Name: US EPA TULALIP LDFL
Federal Waste Generator Description: Not a generator, verified
State District Owner: WA
Large Quantity Handler of Universal Waste: No
Recognized Trader Importer: No
Recognized Trader Exporter: No
Spent Lead Acid Battery Importer: No
Spent Lead Acid Battery Exporter: No
Current Record: No
Non Storage Recycler Activity: Not reported
Electronic Manifest Broker: Not reported

Receive Date: 19850826

Map ID
Direction
Distance
Elevation

MAP FINDINGS

Site

Database(s)

EDR ID Number
EPA ID Number

TULALIP LANDFILL (Continued)

1000148974

Handler Name: US EPA TULALIP LDFL
Federal Waste Generator Description: Not a generator, verified
State District Owner: WA
Large Quantity Handler of Universal Waste: No
Recognized Trader Importer: Not reported
Recognized Trader Exporter: Not reported
Spent Lead Acid Battery Importer: Not reported
Spent Lead Acid Battery Exporter: Not reported
Current Record: Yes
Non Storage Recycler Activity: Not reported
Electronic Manifest Broker: Not reported

List of NAICS Codes and Descriptions:

NAICS Code: 92411
NAICS Description: ADMINISTRATION OF AIR AND WATER RESOURCE AND SOLID WASTE MANAGEMENT PROGRAMS

Facility Has Received Notices of Violations:

Violations: No Violations Found

Evaluation Action Summary:

Evaluations: No Evaluations Found

ROD:

Name: TULALIP LANDFILL
Address: TULALIP INDIAN RESERVATION
City,State,Zip: MARYSVILLE, WA 98270
EPA ID: WAD980639256
RG: 10
Site ID: 1000878
Action: GOVT Decision Document (ROD)
Operable Unit Number: ON-SOURCE
SEQ ID: 1
Action Completion: 1996-03-01 00:00:00
NPL Status: Deleted
Non NPL Status: Not reported

Name: TULALIP LANDFILL
Address: TULALIP INDIAN RESERVATION
City,State,Zip: MARYSVILLE, WA 98270
EPA ID: WAD980639256
RG: 10
Site ID: 1000878
Action: GOVT ROD for PRP Remedy
Operable Unit Number: OFF-SOURCE
SEQ ID: 2
Action Completion: 1998-09-29 00:00:00
NPL Status: Deleted
Non NPL Status: Not reported

PRP:

PRP Name: ACE GALVANIZING CO.
ACE GALVANIZING CO.
ACE GALVANIZING CO.

Map ID
Direction
Distance
Elevation

MAP FINDINGS

Site

Database(s)

EDR ID Number
EPA ID Number

TULALIP LANDFILL (Continued)

1000148974

ACE TANK CO.
ACE TANK CO.
ALASKAN COPPER WORKS
ALASKAN COPPER WORKS
ALASKAN COPPER WORKS
ALBERTSON'S FOOD CENTER
ALBERTSON'S FOOD CENTER
ALBERTSON'S FOOD CENTER
ALL CITY FENCE CO
ALL CITY FENCE CO
ALL CITY FENCE CO
AMELCO ELECTRIC
AMELCO INDUSTRIES
AMELCO INDUSTRIES
AMERICAN BUILDING MAINTENANCE
AMERICAN BUILDING MAINTENANCE
AMERICAN BUILDING MAINTENANCE

[Click this hyperlink](#) while viewing on your computer to access 648 additional PRP: record(s) in the EDR Site Report.

ICIS:

Enforcement Action ID: 10-1999-0197
FRS ID: 110008217367
Action Name: TULALIP LANDFILL (MARCO DE MINIMIS)
Facility Name: TULALIP LDFL
Facility Address: T30N R5E S32 S1/2
MARYSVILLE, WA 98270
Enforcement Action Type: CERCLA 122G1A Agrmt For De Minimus Cr
Facility County: SNOHOMISH
Program System Acronym: ICIS
Enforcement Action Forum Desc: Administrative - Formal
EA Type Code: 122G1A
Facility SIC Code: Not reported
Federal Facility ID: Not reported
Latitude in Decimal Degrees: 48.04166
Longitude in Decimal Degrees: -122.18222
Permit Type Desc: Not reported
Program System Acronym: 44906
Facility NAICS Code: Not reported
Tribal Land Code: -999

Enforcement Action ID: 10-1999-0002
FRS ID: 110008217367
Action Name: FOG-TITE, INC.
Facility Name: US EPA TULALIP LDFL
Facility Address: T30N R5E S32 S1/2
MARYSVILLE, WA 98270
Enforcement Action Type: CERCLA 122G Admin. Deminimis Cost Recov Settlement (Old)
Facility County: SNOHOMISH
Program System Acronym: ICIS
Enforcement Action Forum Desc: Administrative - Formal
EA Type Code: 122G
Facility SIC Code: Not reported
Federal Facility ID: Not reported
Latitude in Decimal Degrees: 48.04166
Longitude in Decimal Degrees: -122.18222
Permit Type Desc: Not reported

Map ID
Direction
Distance
Elevation

MAP FINDINGS

Site

Database(s)

EDR ID Number
EPA ID Number

TULALIP LANDFILL (Continued)

1000148974

Program System Acronym: 44903
Facility NAICS Code: Not reported
Tribal Land Code: -999

Enforcement Action ID: 10-1998-0157
FRS ID: 110008217367
Action Name: PACIFIC HIDE AND FUR
Facility Name: US EPA TULALIP LDFL
Facility Address: T30N R5E S32 S1/2
MARYSVILLE, WA 98270

Enforcement Action Type: Civil Judicial Action
Facility County: SNOHOMISH
Program System Acronym: ICIS
Enforcement Action Forum Desc: Judicial
EA Type Code: CIV
Facility SIC Code: Not reported
Federal Facility ID: Not reported
Latitude in Decimal Degrees: 48.04166
Longitude in Decimal Degrees: -122.18222
Permit Type Desc: Not reported
Program System Acronym: 44903
Facility NAICS Code: Not reported
Tribal Land Code: -999

Enforcement Action ID: 10-1998-0156
FRS ID: 110008217367
Action Name: BROWNING FERRIS INDUSTRIES OF ILLINOIS, INC.
Facility Name: US EPA TULALIP LDFL
Facility Address: T30N R5E S32 S1/2
MARYSVILLE, WA 98270

Enforcement Action Type: Civil Judicial Action
Facility County: SNOHOMISH
Program System Acronym: ICIS
Enforcement Action Forum Desc: Judicial
EA Type Code: CIV
Facility SIC Code: Not reported
Federal Facility ID: Not reported
Latitude in Decimal Degrees: 48.04166
Longitude in Decimal Degrees: -122.18222
Permit Type Desc: Not reported
Program System Acronym: 44903
Facility NAICS Code: Not reported
Tribal Land Code: -999

Enforcement Action ID: 10-1998-0027
FRS ID: 110008217367
Action Name: TULALIP LANDFILL - THIRD DE MINIMIS
Facility Name: US EPA TULALIP LDFL
Facility Address: T30N R5E S32 S1/2
MARYSVILLE, WA 98270

Enforcement Action Type: CERCLA 122G Admin. Deminimis Cost Recov Settlement (Old)
Facility County: SNOHOMISH
Program System Acronym: ICIS
Enforcement Action Forum Desc: Administrative - Formal
EA Type Code: 122G
Facility SIC Code: Not reported
Federal Facility ID: Not reported

Map ID
Direction
Distance
Elevation

MAP FINDINGS

Site

Database(s)

EDR ID Number
EPA ID Number

TULALIP LANDFILL (Continued)

1000148974

Latitude in Decimal Degrees: 48.04166
Longitude in Decimal Degrees: -122.18222
Permit Type Desc: Not reported
Program System Acronym: 44903
Facility NAICS Code: Not reported
Tribal Land Code: -999

Enforcement Action ID: 10-1997-0149
FRS ID: 110008217367
Action Name: TULALIP LANDFILL (WASTE MANAGEMENT, INC.)
Facility Name: US EPA TULALIP LDFL
Facility Address: T30N R5E S32 S1/2
MARYSVILLE, WA 98270

Enforcement Action Type: CERCLA 104E5A AO For Access And/Or Info
Facility County: SNOHOMISH
Program System Acronym: ICIS
Enforcement Action Forum Desc: Administrative - Formal
EA Type Code: 104E5A
Facility SIC Code: Not reported
Federal Facility ID: Not reported
Latitude in Decimal Degrees: 48.04166
Longitude in Decimal Degrees: -122.18222
Permit Type Desc: Not reported
Program System Acronym: 44903
Facility NAICS Code: Not reported
Tribal Land Code: -999

Enforcement Action ID: 10-1997-0149
FRS ID: 110008217367
Action Name: TULALIP LANDFILL (WASTE MANAGEMENT, INC.)
Facility Name: US EPA TULALIP LDFL
Facility Address: T30N R5E S32 S1/2
MARYSVILLE, WA 98270

Enforcement Action Type: CERCLA 122h Agrmt For Cost Recovery
Facility County: SNOHOMISH
Program System Acronym: ICIS
Enforcement Action Forum Desc: Administrative - Formal
EA Type Code: 122H
Facility SIC Code: Not reported
Federal Facility ID: Not reported
Latitude in Decimal Degrees: 48.04166
Longitude in Decimal Degrees: -122.18222
Permit Type Desc: Not reported
Program System Acronym: 44903
Facility NAICS Code: Not reported
Tribal Land Code: -999

Enforcement Action ID: 10-1997-0147
FRS ID: 110008217367
Action Name: SEATTLE DISPOSAL COMPANY, ET AL
Facility Name: US EPA TULALIP LDFL
Facility Address: T30N R5E S32 S1/2
MARYSVILLE, WA 98270

Enforcement Action Type: Civil Judicial Action
Facility County: SNOHOMISH
Program System Acronym: ICIS
Enforcement Action Forum Desc: Judicial

Map ID
Direction
Distance
Elevation

MAP FINDINGS

Site

Database(s)

EDR ID Number
EPA ID Number

TULALIP LANDFILL (Continued)

1000148974

EA Type Code: CIV
Facility SIC Code: Not reported
Federal Facility ID: Not reported
Latitude in Decimal Degrees: 48.04166
Longitude in Decimal Degrees: -122.18222
Permit Type Desc: Not reported
Program System Acronym: 44903
Facility NAICS Code: Not reported
Tribal Land Code: -999

Enforcement Action ID: 10-1997-0034
FRS ID: 110008217367
Action Name: TULALIP LANDFILL - SECOND DE MINIMIS
Facility Name: US EPA TULALIP LDFL
Facility Address: T30N R5E S32 S1/2
MARYSVILLE, WA 98270
Enforcement Action Type: CERCLA 122G Admin. Deminimis Cost Recov Settlement (Old)
Facility County: SNOHOMISH
Program System Acronym: ICIS
Enforcement Action Forum Desc: Administrative - Formal
EA Type Code: 122G
Facility SIC Code: Not reported
Federal Facility ID: Not reported
Latitude in Decimal Degrees: 48.04166
Longitude in Decimal Degrees: -122.18222
Permit Type Desc: Not reported
Program System Acronym: 44903
Facility NAICS Code: Not reported
Tribal Land Code: -999

Enforcement Action ID: 10-1995-0106
FRS ID: 110008217367
Action Name: TULALIP LANDFILL DE MINIMIS
Facility Name: US EPA TULALIP LDFL
Facility Address: T30N R5E S32 S1/2
MARYSVILLE, WA 98270
Enforcement Action Type: CERCLA 106 AO For Resp Action/Imm Haz
Facility County: SNOHOMISH
Program System Acronym: ICIS
Enforcement Action Forum Desc: Administrative - Formal
EA Type Code: 106
Facility SIC Code: Not reported
Federal Facility ID: Not reported
Latitude in Decimal Degrees: 48.04166
Longitude in Decimal Degrees: -122.18222
Permit Type Desc: Not reported
Program System Acronym: 44903
Facility NAICS Code: Not reported
Tribal Land Code: -999

Enforcement Action ID: 10-1993-0261
FRS ID: 110008217367
Action Name: TULALIP LANDFILL
Facility Name: US EPA TULALIP LDFL
Facility Address: T30N R5E S32 S1/2
MARYSVILLE, WA 98270
Enforcement Action Type: CERCLA 122A/104A Agrmt For RI/FS

Map ID
Direction
Distance
Elevation

MAP FINDINGS

Site

Database(s)

EDR ID Number
EPA ID Number

TULALIP LANDFILL (Continued)

1000148974

Facility County: SNOHOMISH
Program System Acronym: ICIS
Enforcement Action Forum Desc: Administrative - Formal
EA Type Code: 122/104
Facility SIC Code: Not reported
Federal Facility ID: Not reported
Latitude in Decimal Degrees: 48.04166
Longitude in Decimal Degrees: -122.18222
Permit Type Desc: Not reported
Program System Acronym: 44903
Facility NAICS Code: Not reported
Tribal Land Code: -999

Facility Name: TULALIP LDFL
Address: T30N R5E S32 S1/2
Tribal Indicator: Y
Fed Facility: No
NAIC Code: Not reported
SIC Code: Not reported

Facility Name: TULALIP LDFL
Address: T30N R5E S32 S1/2
Tribal Indicator: Y
Fed Facility: No
NAIC Code: Not reported
SIC Code: Not reported

Facility Name: TULALIP LDFL
Address: T30N R5E S32 S1/2
Tribal Indicator: Y
Fed Facility: No
NAIC Code: Not reported
SIC Code: Not reported

Facility Name: TULALIP LDFL
Address: T30N R5E S32 S1/2
Tribal Indicator: Y
Fed Facility: No
NAIC Code: Not reported
SIC Code: Not reported

Facility Name: TULALIP LDFL
Address: T30N R5E S32 S1/2
Tribal Indicator: Y
Fed Facility: No
NAIC Code: Not reported
SIC Code: Not reported

Facility Name: TULALIP LDFL
Address: T30N R5E S32 S1/2
Tribal Indicator: Y
Fed Facility: No
NAIC Code: Not reported
SIC Code: Not reported

Facility Name: TULALIP LDFL

Map ID
Direction
Distance
Elevation

MAP FINDINGS

Site

Database(s)

EDR ID Number
EPA ID Number

TULALIP LANDFILL (Continued)

1000148974

Address: T30N R5E S32 S1/2
Tribal Indicator: Y
Fed Facility: No
NAIC Code: Not reported
SIC Code: Not reported

Facility Name: TULALIP LDFL
Address: T30N R5E S32 S1/2
Tribal Indicator: Y
Fed Facility: No
NAIC Code: Not reported
SIC Code: Not reported

Facility Name: TULALIP LDFL
Address: T30N R5E S32 S1/2
Tribal Indicator: Y
Fed Facility: No
NAIC Code: Not reported
SIC Code: Not reported

Facility Name: TULALIP LDFL
Address: T30N R5E S32 S1/2
Tribal Indicator: Y
Fed Facility: No
NAIC Code: Not reported
SIC Code: Not reported

Facility Name: TULALIP LDFL
Address: T30N R5E S32 S1/2
Tribal Indicator: Y
Fed Facility: No
NAIC Code: Not reported
SIC Code: Not reported

Facility Name: TULALIP LDFL
Address: T30N R5E S32 S1/2
Tribal Indicator: Y
Fed Facility: No
NAIC Code: Not reported
SIC Code: Not reported

Facility Name: TULALIP LDFL
Address: T30N R5E S32 S1/2
Tribal Indicator: Y
Fed Facility: No
NAIC Code: Not reported
SIC Code: Not reported

Facility Name: TULALIP LDFL
Address: T30N R5E S32 S1/2
Tribal Indicator: Y
Fed Facility: No
NAIC Code: Not reported
SIC Code: Not reported

Facility Name: TULALIP LDFL
Address: T30N R5E S32 S1/2

Map ID
Direction
Distance
Elevation

MAP FINDINGS

Site

Database(s)

EDR ID Number
EPA ID Number

TULALIP LANDFILL (Continued)

1000148974

Tribal Indicator:	Y
Fed Facility:	No
NAIC Code:	Not reported
SIC Code:	Not reported
Facility Name:	TULALIP LDFL
Address:	T30N R5E S32 S1/2
Tribal Indicator:	Y
Fed Facility:	No
NAIC Code:	Not reported
SIC Code:	Not reported
Facility Name:	TULALIP LDFL
Address:	T30N R5E S32 S1/2
Tribal Indicator:	Y
Fed Facility:	No
NAIC Code:	Not reported
SIC Code:	Not reported
Facility Name:	TULALIP LDFL
Address:	T30N R5E S32 S1/2
Tribal Indicator:	Y
Fed Facility:	No
NAIC Code:	Not reported
SIC Code:	Not reported
Facility Name:	TULALIP LDFL
Address:	T30N R5E S32 S1/2
Tribal Indicator:	Y
Fed Facility:	No
NAIC Code:	Not reported
SIC Code:	Not reported
Facility Name:	TULALIP LDFL
Address:	T30N R5E S32 S1/2
Tribal Indicator:	Y
Fed Facility:	No
NAIC Code:	Not reported
SIC Code:	Not reported
Facility Name:	TULALIP LDFL
Address:	T30N R5E S32 S1/2
Tribal Indicator:	Y
Fed Facility:	No
NAIC Code:	Not reported
SIC Code:	Not reported
Facility Name:	TULALIP LDFL
Address:	T30N R5E S32 S1/2
Tribal Indicator:	Y
Fed Facility:	No
NAIC Code:	Not reported
SIC Code:	Not reported
Facility Name:	TULALIP LDFL
Address:	T30N R5E S32 S1/2
Tribal Indicator:	Y

Map ID
Direction
Distance
Elevation

MAP FINDINGS

Site

Database(s)

EDR ID Number
EPA ID Number

TULALIP LANDFILL (Continued)

1000148974

Fed Facility:	No
NAIC Code:	Not reported
SIC Code:	Not reported
Facility Name:	TULALIP LDFL
Address:	T30N R5E S32 S1/2
Tribal Indicator:	Y
Fed Facility:	No
NAIC Code:	Not reported
SIC Code:	Not reported
Facility Name:	TULALIP LDFL
Address:	T30N R5E S32 S1/2
Tribal Indicator:	Y
Fed Facility:	No
NAIC Code:	Not reported
SIC Code:	Not reported
Facility Name:	TULALIP LDFL
Address:	T30N R5E S32 S1/2
Tribal Indicator:	Y
Fed Facility:	No
NAIC Code:	Not reported
SIC Code:	Not reported
Facility Name:	TULALIP LDFL
Address:	T30N R5E S32 S1/2
Tribal Indicator:	Y
Fed Facility:	No
NAIC Code:	Not reported
SIC Code:	Not reported
Facility Name:	TULALIP LDFL
Address:	T30N R5E S32 S1/2
Tribal Indicator:	Y
Fed Facility:	No
NAIC Code:	Not reported
SIC Code:	Not reported
Facility Name:	TULALIP LDFL
Address:	T30N R5E S32 S1/2
Tribal Indicator:	Y
Fed Facility:	No
NAIC Code:	Not reported
SIC Code:	Not reported
Facility Name:	TULALIP LDFL
Address:	T30N R5E S32 S1/2
Tribal Indicator:	Y
Fed Facility:	No
NAIC Code:	Not reported
SIC Code:	Not reported

Map ID
Direction
Distance
Elevation

MAP FINDINGS

Site

Database(s)

EDR ID Number
EPA ID Number

AH151 ERGAS PROP B&M SHOPPING CTR
NNE STATE AVE & GROVE ST
1/2-1 MARYSVILLE, WA 98270
0.655 mi.
3461 ft. Site 1 of 2 in cluster AH

WA CSCSL S102258101
WA ALLSITES N/A
WA DRYCLEANERS

Actual: 34 ft. CSCSL:
Focus Map: 4
Name: ERGAS PROP B&M SHOPPING CTR
Address: STATE AVE & GROVE ST
City,State,Zip: MARYSVILLE, WA 98270
Facility ID: 2853
Region: Northwest
Lat/Long: 48.06843 / -122.18236
Clean Up Siteid: 3835
Site Status: Awaiting Cleanup
Contaminant Name: Halogenated Organics
Alternate Site Names: B & M Shopping Center
Site Rank: Not reported
Has Institutional Control: Not reported
Past VCP: Not reported
Current VCP: Not reported
Ground Water: Confirmed Above Cleanup Levels
Surface Water: Not reported
Soil: Confirmed Above Cleanup Levels
Sediment: Not reported
Air: Not reported
Bedrock: Not reported
Responsible Unit: Northwest

ALLSITES:
Name: ERGAS PROP B&M SHOPPING CTR
Facility Id: 2853
Interaction: 5532
Interaction 1: A
Interaction 2: INDPNDNT
Ecology Program: TOXICS
Program Data: ISIS
Facility Alt.: ERGAS PROP B&M SHOPPING CTR
Program ID: Not reported
Date Interaction: 1900-01-01 00:00:00
Date Interaction 3: Independent Cleanup
Latitude: 48.068424342
Longitude: -122.18234501800001

DRYCLEANERS:
Name: ERGAS PROP B&M SHOPPING CTR
Address: STATE AVE & GROVE ST
City,State,Zip: MARYSVILLE, WA 98270
EPA Id: Not reported
FS Id: 2853
Tax Reg Nbr: Not reported
Business Type: Not reported
Fed Waste Code Desc: Not reported
State Waste Code Desc: Not reported
Mail Name: Not reported
Mail Line1: Not reported

Map ID
Direction
Distance
Elevation

MAP FINDINGS

Site

Database(s)

EDR ID Number
EPA ID Number

ERGAS PROP B&M SHOPPING CTR (Continued)

S102258101

Mail Line2:	Not reported
Mail City,St,Zip:	Not reported
Mail Country:	Not reported
Legal Org Name:	Not reported
Legal Person First Name:	Not reported
Legal Person Middle Init:	Not reported
Legal Person Last Name:	Not reported
Legal Line1:	Not reported
Legal Line2:	Not reported
Legal City,St,Zip:	Not reported
Legal Country:	Not reported
Legal Phone Nbr:	Not reported
Legal Effective Date:	Not reported
Legal Organization Type:	Not reported
Land Org Name:	Not reported
Land Person First Name:	Not reported
Land Person Middle Init:	Not reported
Land Person Last Name:	Not reported
Land Line1:	Not reported
Land Line2:	Not reported
Land City,St,Zip:	Not reported
Land Country:	Not reported
Land Phone Nbr:	Not reported
Land Organization Type:	Not reported
Operator Org Name:	Not reported
Operator Person First Name:	Not reported
Operator Person Middle Init:	Not reported
Operator Person Last Name:	Not reported
Operator Line1:	Not reported
Operator Line2:	Not reported
Operator City,St,Zip:	Not reported
Operator Country:	Not reported
Operator Phone Nbr:	Not reported
Operator Effective Date:	Not reported
Operator Organization Type:	Not reported
Site Contact First Name:	Not reported
Site Contact Middle Init:	Not reported
Site Contact Last Name:	Not reported
Site Contact Line1:	Not reported
Site Contact Line2:	Not reported
Site Contact City,St,Zip:	Not reported
Site Contact Country:	Not reported
Site Contact Phone Nbr:	Not reported
Site Contact Email:	Not reported
Form Contact First Name:	Not reported
Form Contact Middle Init:	Not reported
Form Contact Last Name:	Not reported
Form Contact Line1:	Not reported
Form Contact Line2:	Not reported
Form Contact City,St,Zip:	Not reported
Form Contact Country:	Not reported
Form Contact Phone Nbr:	Not reported
Form Contact Email:	Not reported
Gen Status Cd:	Not reported
Monthly Generation:	Not reported
Batch Generation:	Not reported
One Time Generation:	Not reported

Map ID
Direction
Distance
Elevation

MAP FINDINGS

Site

Database(s)

EDR ID Number
EPA ID Number

ERGAS PROP B&M SHOPPING CTR (Continued)

S102258101

Transports Own Waste:	Not reported
Transports Others Waste:	Not reported
Recycler Onsite:	Not reported
Transfer Facility:	Not reported
Pbr:	Not reported
Tbg:	Not reported
Mixed Radioactive:	Not reported
Importer:	Not reported
Tsdr Facility:	Not reported
Immediate Recycler:	Not reported
Gen Dang Fuel:	Not reported
Gen Market To Burner:	Not reported
Gen Other Marketers:	Not reported
Utility Boiler Burner:	Not reported
Industry Boiler Burner:	Not reported
Furnace Burner:	Not reported
Smelter Deferral:	Not reported
Small Qty Exemption:	Not reported
Other Exemption:	Not reported
UW Battery Gen:	Not reported
UW Thermostats Gen:	Not reported
UW Mercury Gen:	Not reported
UW Lamps Gen:	Not reported
UW Battery Accum:	Not reported
UW Thermostats Accum:	Not reported
UW Mercury Accum:	Not reported
UW Lamps Accum:	Not reported
UW Destination Facility:	Not reported
Off Spec Utility Boiler:	Not reported
Off Spec Industry Boiler:	Not reported
Off Spec Furnace:	Not reported
Used Oil Transporter:	Not reported
Used Oil Transfer Facility:	Not reported
Used Oil Processor:	Not reported
Used Oil Rerefiner:	Not reported
Used Oil Fuel Marketer Directs Shipments:	Not reported
Used Oil Fuel Marketer Meets Specs:	Not reported
ECO Int Type Code:	INDPNDNT
Status Code:	A
Start Date:	01/01/1900
End Date:	Not reported
NAICS DS:	Not reported
Program Name:	7216
FS SIC Code:	Drycleaning Plants, Except Rug Cleaning
SIC DS:	TOXICS
Latitude:	48.06843
Longitude:	-122.18236
Comments:	Not reported
Name:	ERGAS PROP B&M SHOPPING CTR
Address:	STATE AVE & GROVE ST
City,State,Zip:	MARYSVILLE, WA 98270
EPA Id:	Not reported
FS Id:	2853
Tax Reg Nbr:	Not reported
Business Type:	Not reported
Fed Waste Code Desc:	Not reported

Map ID
Direction
Distance
Elevation

MAP FINDINGS

Site

Database(s)

EDR ID Number
EPA ID Number

ERGAS PROP B&M SHOPPING CTR (Continued)

S102258101

State Waste Code Desc:	Not reported
Mail Name:	Not reported
Mail Line1:	Not reported
Mail Line2:	Not reported
Mail City,St,Zip:	Not reported
Mail Country:	Not reported
Legal Org Name:	Not reported
Legal Person First Name:	Not reported
Legal Person Middle Init:	Not reported
Legal Person Last Name:	Not reported
Legal Line1:	Not reported
Legal Line2:	Not reported
Legal City,St,Zip:	Not reported
Legal Country:	Not reported
Legal Phone Nbr:	Not reported
Legal Effective Date:	Not reported
Legal Organization Type:	Not reported
Land Org Name:	Not reported
Land Person First Name:	Not reported
Land Person Middle Init:	Not reported
Land Person Last Name:	Not reported
Land Line1:	Not reported
Land Line2:	Not reported
Land City,St,Zip:	Not reported
Land Country:	Not reported
Land Phone Nbr:	Not reported
Land Organization Type:	Not reported
Operator Org Name:	Not reported
Operator Person First Name:	Not reported
Operator Person Middle Init:	Not reported
Operator Person Last Name:	Not reported
Operator Line1:	Not reported
Operator Line2:	Not reported
Operator City,St,Zip:	Not reported
Operator Country:	Not reported
Operator Phone Nbr:	Not reported
Operator Effective Date:	Not reported
Operator Organization Type:	Not reported
Site Contact First Name:	Not reported
Site Contact Middle Init:	Not reported
Site Contact Last Name:	Not reported
Site Contact Line1:	Not reported
Site Contact Line2:	Not reported
Site Contact City,St,Zip:	Not reported
Site Contact Country:	Not reported
Site Contact Phone Nbr:	Not reported
Site Contact Email:	Not reported
Form Contact First Name:	Not reported
Form Contact Middle Init:	Not reported
Form Contact Last Name:	Not reported
Form Contact Line1:	Not reported
Form Contact Line2:	Not reported
Form Contact City,St,Zip:	Not reported
Form Contact Country:	Not reported
Form Contact Phone Nbr:	Not reported
Form Contact Email:	Not reported
Gen Status Cd:	Not reported

Map ID
Direction
Distance
Elevation

MAP FINDINGS

Site

Database(s)

EDR ID Number
EPA ID Number

ER GAS PROP B&M SHOPPING CTR (Continued)

S102258101

Monthly Generation:	Not reported
Batch Generation:	Not reported
One Time Generation:	Not reported
Transports Own Waste:	Not reported
Transports Others Waste:	Not reported
Recycler Onsite:	Not reported
Transfer Facility:	Not reported
Pbr:	Not reported
Tbg:	Not reported
Mixed Radioactive:	Not reported
Importer:	Not reported
Tsdr Facility:	Not reported
Immediate Recycler:	Not reported
Gen Dang Fuel:	Not reported
Gen Market To Burner:	Not reported
Gen Other Marketers:	Not reported
Utility Boiler Burner:	Not reported
Industry Boiler Burner:	Not reported
Furnace Burner:	Not reported
Smelter Deferral:	Not reported
Small Qty Exemption:	Not reported
Other Exemption:	Not reported
UW Battery Gen:	Not reported
UW Thermostats Gen:	Not reported
UW Mercury Gen:	Not reported
UW Lamps Gen:	Not reported
UW Battery Accum:	Not reported
UW Thermostats Accum:	Not reported
UW Mercury Accum:	Not reported
UW Lamps Accum:	Not reported
UW Destination Facility:	Not reported
Off Spec Utility Boiler:	Not reported
Off Spec Industry Boiler:	Not reported
Off Spec Furnace:	Not reported
Used Oil Transporter:	Not reported
Used Oil Transfer Facility:	Not reported
Used Oil Processor:	Not reported
Used Oil Rerefiner:	Not reported
Used Oil Fuel Marketer Directs Shipments:	Not reported
Used Oil Fuel Marketer Meets Specs:	Not reported
ECO Int Type Code:	INDPNDNT
Status Code:	A
Start Date:	01/01/1900
End Date:	Not reported
NAICS DS:	Drycleaning and Laundry Services
Program Name:	Not reported
FS SIC Code:	Not reported
SIC DS:	TOXICS
Latitude:	48.06843
Longitude:	-122.18236
Comments:	Not reported

Map ID
Direction
Distance
Elevation

MAP FINDINGS

Site

Database(s)

EDR ID Number
EPA ID Number

AH152 UNOCAL 4196
NNE 1202 STATE AVE
1/2-1 MARYSVILLE, WA 98270
0.677 mi.
3575 ft. Site 2 of 2 in cluster AH

WA HSL S104490926
WA CSCSL N/A
WA ALLSITES

Actual: 35 ft.
Focus Map: 4

HSL:
Name: UNOCAL 4196
Address: Not reported
City,State,Zip: MARYSVILLE, WA
edr_fstat: WA
edr_fzip: Not reported
edr_fcnty: SNOHOMISH
edr_zip: Not reported
Facility Type: Hazardous Sites List
Facility Status: Cleanup Started
FSID Number: 14133385
Rank: 5
Region: NW
EDR Link ID: 14133385
Region Decode: NORTHWEST REGIONAL OFFICE

CSCSL:
Name: UNOCAL 4196
Address: 1202 STATE AVE
City,State,Zip: MARYSVILLE, WA 98270
Facility ID: 14133385
Region: Northwest
Lat/Long: 48.060833 / -122.174999
Clean Up Siteid: 5562
Site Status: Cleanup Started
Contaminant Name: Halogenated Organics
Alternate Site Names: 4196
Site Rank: 5 - Lowest Assessed Risk
Has Institutional Control: Not reported
Past VCP: True
Current VCP: Not reported
Ground Water: Confirmed Above Cleanup Levels
Surface Water: Not reported
Soil: Not reported
Sediment: Not reported
Air: Not reported
Bedrock: Not reported
Responsible Unit: Northwest

Name: UNOCAL 4196
Address: 1202 STATE AVE
City,State,Zip: MARYSVILLE, WA 98270
Facility ID: 14133385
Region: Northwest
Lat/Long: 48.060833 / -122.174999
Clean Up Siteid: 5562
Site Status: Cleanup Started
Contaminant Name: LUST - Other Hazardous Substance
Alternate Site Names: 4196
Site Rank: 5 - Lowest Assessed Risk
Has Institutional Control: Not reported
Past VCP: True
Current VCP: Not reported

Map ID
Direction
Distance
Elevation

MAP FINDINGS

Site

Database(s)

EDR ID Number
EPA ID Number

UNOCAL 4196 (Continued)

S104490926

Ground Water: Confirmed Above Cleanup Levels
Surface Water: Not reported
Soil: Confirmed Above Cleanup Levels
Sediment: Not reported
Air: Not reported
Bedrock: Not reported
Responsible Unit: Northwest

Name: UNOCAL 4196
Address: 1202 STATE AVE
City,State,Zip: MARYSVILLE, WA 98270
Facility ID: 14133385
Region: Northwest
Lat/Long: 48.060833 / -122.174999
Clean Up Siteid: 5562
Site Status: Cleanup Started
Contaminant Name: Petroleum-Other
Alternate Site Names: 4196
Site Rank: 5 - Lowest Assessed Risk
Has Institutional Control: Not reported
Past VCP: True
Current VCP: Not reported
Ground Water: Confirmed Above Cleanup Levels
Surface Water: Not reported
Soil: Confirmed Above Cleanup Levels
Sediment: Not reported
Air: Not reported
Bedrock: Not reported
Responsible Unit: Northwest

ALLSITES:

Name: UNOCAL 4196
Facility Id: 14133385

Interaction: 138493
Interaction 1: I
Interaction 2: TIER2
Ecology Program: HAZWASTE
Program Data: EPCRA
Facility Alt.: UNOCAL 4196
Program ID: CRK000016210
Date Interaction: 2010-10-17 00:00:00
Date Interaction 3: Emergency/Haz Chem Rpt TI
Latitude: 48.060827341
Longitude: -122.174984021

Interaction: 27900
Interaction 1: A
Interaction 2: SCS
Ecology Program: TOXICS
Program Data: ISIS
Facility Alt.: UNOCAL 4196
Program ID: Not reported
Date Interaction: 2007-03-29 00:00:00
Date Interaction 3: State Cleanup Site
Latitude: 48.060827341

Map ID
Direction
Distance
Elevation

MAP FINDINGS

Site

Database(s)

EDR ID Number
EPA ID Number

UNOCAL 4196 (Continued)

S104490926

Longitude: -122.174984021

Interaction: 27898
Interaction 1: I
Interaction 2: VOLCLNST
Ecology Program: TOXICS
Program Data: ISIS
Facility Alt.: UNOCAL 4196
Program ID: NW0345
Date Interaction: 1999-10-13 00:00:00
Date Interaction 3: Voluntary Cleanup Sites
Latitude: 48.060827341
Longitude: -122.174984021

Interaction: 27897
Interaction 1: A
Interaction 2: LUST
Ecology Program: TOXICS
Program Data: ISIS
Facility Alt.: Not reported
Program ID: 8442
Date Interaction: 1991-01-23 00:00:00
Date Interaction 3: LUST Facility
Latitude: 48.060827341
Longitude: -122.174984021

Interaction: 27899
Interaction 1: A
Interaction 2: UST
Ecology Program: TOXICS
Program Data: UST
Facility Alt.: Not reported
Program ID: Not reported
Date Interaction: 2000-03-20 00:00:00
Date Interaction 3: Underground Storage Tank
Latitude: 48.060827341
Longitude: -122.174984021

153
NNE
1/2-1
0.710 mi.
3748 ft.

SAFeway PLAZA
1218 STATE ST
MARYSVILLE, WA 98270

WA CSCSL 1007065897
WA ALLSITES N/A
FINDS

Actual:
36 ft.
Focus Map:
4

CSCSL:
Name: SAFEWAY PLAZA
Address: 1218 STATE ST
City,State,Zip: MARYSVILLE, WA 98015
Facility ID: 74288773
Region: Northwest
Lat/Long: 48.06143 / -122.178082
Clean Up Siteid: 6602
Site Status: Cleanup Started
Contaminant Name: Petroleum-Diesel

Map ID
Direction
Distance
Elevation

MAP FINDINGS

Site

Database(s)

EDR ID Number
EPA ID Number

SAFEWAY PLAZA (Continued)

1007065897

Alternate Site Names: SAFEWAY FUEL 1485
Site Rank: Not reported
Has Institutional Control: Not reported
Past VCP: True
Current VCP: True
Ground Water: Confirmed Above Cleanup Levels
Surface Water: Not reported
Soil: Confirmed Above Cleanup Levels
Sediment: Not reported
Air: Not reported
Bedrock: Not reported
Responsible Unit: Headquarters

Name: SAFEWAY PLAZA
Address: 1218 STATE ST
City, State, Zip: MARYSVILLE, WA 98015
Facility ID: 74288773
Region: Northwest
Lat/Long: 48.06143 / -122.178082
Clean Up Siteid: 6602
Site Status: Cleanup Started
Contaminant Name: Petroleum-Gasoline
Alternate Site Names: SAFEWAY FUEL 1485
Site Rank: Not reported
Has Institutional Control: Not reported
Past VCP: True
Current VCP: True
Ground Water: Confirmed Above Cleanup Levels
Surface Water: Not reported
Soil: Confirmed Above Cleanup Levels
Sediment: Not reported
Air: Not reported
Bedrock: Not reported
Responsible Unit: Headquarters

ALLSITES:

Name: SAFEWAY PLAZA
Facility Id: 74288773

Interaction: 61909
Interaction 1: A
Interaction 2: UST
Ecology Program: TOXICS
Program Data: UST
Facility Alt.: Not reported
Program ID: 102490
Date Interaction: 1995-04-03 00:00:00
Date Interaction 3: Underground Storage Tank
Latitude: 48.061424342000002
Longitude: -122.178067021

Interaction: 77891
Interaction 1: A
Interaction 2: SCS
Ecology Program: TOXICS
Program Data: ISIS

Map ID
Direction
Distance
Elevation

MAP FINDINGS

Site

Database(s)

EDR ID Number
EPA ID Number

SAFEWAY PLAZA (Continued)

1007065897

Facility Alt.: SAFEWAY PLAZA
Program ID: Not reported
Date Interaction: 2009-07-10 00:00:00
Date Interaction 3: State Cleanup Site
Latitude: 48.061424342000002
Longitude: -122.178067021

Interaction: 61908
Interaction 1: A
Interaction 2: LUST
Ecology Program: TOXICS
Program Data: ISIS
Facility Alt.: Not reported
Program ID: 102490
Date Interaction: 1995-02-23 00:00:00
Date Interaction 3: LUST Facility
Latitude: 48.061424342000002
Longitude: -122.178067021

Interaction: 124142
Interaction 1: A
Interaction 2: VOLCLNST
Ecology Program: TOXICS
Program Data: ISIS
Facility Alt.: Safeway Plaza
Program ID: NW3179
Date Interaction: 2017-11-17 00:00:00
Date Interaction 3: Voluntary Cleanup Sites
Latitude: 48.061424342000002
Longitude: -122.178067021

FINDS:

Registry ID: 110015424744

Click Here:

Environmental Interest/Information System:

Washington Facility / Site Identification System (WA-FSIS) provides a means to query and display data maintained by the Washington Department of Ecology. This system contains key information for each facility/site that is currently, or has been, of interest to the Air Quality, Dam Safety, Hazardous Waste, Toxics Cleanup, and Water Quality Programs.

[Click this hyperlink](#) while viewing on your computer to access additional FINDS: detail in the EDR Site Report.

MAP FINDINGS

Map ID
 Direction
 Distance
 Elevation

Site

Database(s)

EDR ID Number
 EPA ID Number

AI154 **TULALIP MUNITIONS DEPOT**
NW
1/2-1 **MARYSVILLE, WA**
0.935 mi.
4939 ft. **Site 1 of 2 in cluster AI**

FUDS **1007211190**
 N/A

Actual:
67 ft.

FUDS:

Focus Map:
1

EPA Region: 10
 Installation ID: WA09799F318900
 Congressional District Number: 2
 Name: TULALIP MUNITIONS DEPOT
 FUDS Number: F10WA0050
 City: MARYSVILLE
 State: WA
 County: SNOHOMISH
 Object ID: 3128
 USACE Division: NWD
 USACE District: Kansas City District (NWK)
 Status: Properties with all projects at site closeout
 Current Owner: TRIBE: NATIVE AMERICAN RESERVATION POC Name T.M. McKinsey
 EMS Map Link: <https://fudsportal.usace.army.mil/ems/ems/inventory/map/map?id=56871>
 Eligibility: Eligible
 Has Projects: Yes
 NPL Status: Not on the NPL
 Property History: Originally owned by the Army between 1946 and 1947, the site was declared excess in 1947. It was deeded to the Federal Land Bank, then sold to the Tulalip Indian Tribe in 1949. The Army leased the property from 1950 to 1959, and the Boeing Company used the property, presumably under contract to the military. Since then, Boeing has held a long-term lease on the facility from the Tulalip Tribe.

Project Required: Yes
 Feature Description: Not reported
 Latitude: 48.08555556
 Longitude: -122.20527778

FUDS Detail as of Jan 2015:

Fiscal Year: 2013
 Federal Facility ID: WA9799F3189
 RAB: Not reported
 NPL Status: Not Listed
 Description: The former Tulalip Munitions Depot comprises 2,175.41 acres. No hazardous materials are known to have originated from the Army's occupation of the site, which is currently known as the Boeing Aircraft Test Facility, located in Tulalip, Washington. This property is known or suspected to contain military munitions and explosives of concern (e.g., unexploded ordnance) and therefore may present an explosive hazard.

History: Originally owned by the Army between 1946 and 1947, the site was declared excess in 1947. It was deeded to the Federal Land Bank, then sold to the Tulalip Indian Tribe in 1949. The Army leased the property from 1950 to 1959, and the Boeing Company used the property, presumably under contract to the military. Since then, Boeing has held a long-term lease on the facility from the Tulalip Tribe.

CTC: 7490.6999999999998
 Current Program: Not reported
 Future Program: Not reported
 Institutional ID: 56871

Map ID
Direction
Distance
Elevation

MAP FINDINGS

Site

Database(s)

EDR ID Number
EPA ID Number

TULALIP MUNITIONS DEPOT (Continued)

1007211190

MRA:

Inst ID: 56871
FUDS Number: F10WA0050
Facility Name: TULALIP MUNITIONS DEPOT
PHASE: 2
ARC: Y
DIST: NWK
MMRP: Y
MRA ID: 1

Inst ID: 56871
FUDS Number: F10WA0050
Facility Name: TULALIP MUNITIONS DEPOT
PHASE: 2
ARC: Y
DIST: NWK
MMRP: Y
MRA ID: 3

Inst ID: 56871
FUDS Number: F10WA0050
Facility Name: TULALIP MUNITIONS DEPOT
PHASE: 2
ARC: Y
DIST: NWK
MMRP: Y
MRA ID: 4

Inst ID: 56871
FUDS Number: F10WA0050
Facility Name: TULALIP MUNITIONS DEPOT
PHASE: 2
ARC: Y
DIST: NWK
MMRP: Y
MRA ID: 5

Inst ID: 56871
FUDS Number: F10WA0050
Facility Name: TULALIP MUNITIONS DEPOT
PHASE: 2
ARC: Y
DIST: NWK
MMRP: Y
MRA ID: 6

Inst ID: 56871
FUDS Number: F10WA0050
Facility Name: TULALIP MUNITIONS DEPOT
PHASE: 2
ARC: Y
DIST: NWK
MMRP: Y
MRA ID: 7

Inst ID: 56871
FUDS Number: F10WA0050

Map ID
Direction
Distance
Elevation

MAP FINDINGS

Site

Database(s)

EDR ID Number
EPA ID Number

TULALIP MUNITIONS DEPOT (Continued)

1007211190

Facility Name: TULALIP MUNITIONS DEPOT
PHASE: 2
ARC: Y
DIST: NWK
MMRP: Y
MRA ID: 8

Inst ID: 56871
FUDS Number: F10WA0050
Facility Name: TULALIP MUNITIONS DEPOT
PHASE: 2
ARC: Y
DIST: NWK
MMRP: Y
MRA ID: 2

Inst ID: 56871
FUDS Number: F10WA0050
Facility Name: TULALIP MUNITIONS DEPOT
PHASE: 2
ARC: Y
DIST: NWK
MMRP: Y
MRA ID: 2

AI155 COMBINED USE AREA
NW
1/2-1 MARYSVILLE, WA
0.935 mi.
4939 ft. Site 2 of 2 in cluster AI

UXO 1024713528
N/A

Actual: UXO:
67 ft. DoD Component: FUDS
Focus Map: Installation Name: TULALIP MUNITIONS DEPOT
1 Name: COMBINED USE AREA
Address: Not reported
Address 2: Not reported
City,State,Zip: MARYSVILLE, WA
Site ID: 01OEW/CWM
Site Type: Storage Area
Latitude: 48.085556
Longitude: -122.205278

ORPHAN SUMMARY

City	EDR ID	Site Name	Site Address	Zip	Database(s)
MARYSVILLE	1025888983	UPS BOOM CITY	10200 34TH AVENUE NE	98271	RCRA-SQG
MARYSVILLE	2007850910		3515 TOTEM BEACH ROAD	98270	ERNS
MARYSVILLE	9181829		TULALIP TEST FACILITY		ERNS
MARYSVILLE	2020284596		9628 TULALIP SHORES		ERNS
MARYSVILLE	99494909		TULALIP BAY		ERNS
MARYSVILLE	87631		BOEING PLANT AT 11224 34TH AVE, NE		ERNS
MARYSVILLE	2008892555		88TH ST & RAILROAD TRACKS		ERNS
MARYSVILLE	91100700		NEAR MARYSVILLE		ERNS
MARYSVILLE	S104179650	TULALIP SOLID WASTE LANDFILL	HWY 529 TULALIP RESERVATION	98270	WA SWF/LF
MARYSVILLE	S104280778	SHELL #37089	3320 62ND ST. NE	98270	WA ICR
MARYSVILLE	S103508574	PAINE FIELD FEDERAL AVIATION	MISSION BEACH ROAD	98270	WA ICR
MARYSVILLE	S124434408	MARYSVILLE WATERFRONT PARK	SW OF 1ST ST & STATE AVE	98270	WA VCP
MARYSVILLE	2002082207		ON I-5 NORTH AT MARYSVILLE WEI		HMIRS
MARYSVILLE	2008439640	I-5 @ EXIT 202	I-5 @ EXIT 202		HMIRS
MARYSVILLE	92080518		14291 35TH AVENUE NE #5		HMIRS
MARYSVILLE	S127875666	ARCO	4TH ST		WA SPILLS
MARYSVILLE	S127937922	ARCO	4TH AVE		WA SPILLS
MARYSVILLE	S109883055	TULALIP MARINA	TOTEM BEACH ROAD		WA SPILLS
MARYSVILLE	S127840167		TULALIP RESERVATION		WA SPILLS
MARYSVILLE	S127894796	PORT SUSAN CAMPING CLUB	12015 MARINE DR SITE #2493		WA SPILLS
MARYSVILLE	S127844136		34TH PL NE, BETWEEN SHOULTES RD AND 47TH		WA SPILLS
MARYSVILLE	S105395354		16501 34TH AVE NW		WA SPILLS
MARYSVILLE	S127853224		1) ALONG I-5, NEAR ROY ROBERTSON, ALONG		WA SPILLS
MARYSVILLE	S127881278		I-5 - SMOKEY POINT EXIT		WA SPILLS
MARYSVILLE	S127892662		88TH ST		WA SPILLS
MARYSVILLE	S127902366		88TH ST		WA SPILLS
MARYSVILLE	S127877501		I-5 AT EBY SLOUGH BRIDGE		WA SPILLS
MARYSVILLE	S127853786		88TH ST NE & 36TH AVE NE INTERSECTION		WA SPILLS
MARYSVILLE	S127891223		88TH STREET		WA SPILLS
MARYSVILLE	S127895058		I-5 SOUTHBOUND MP 200		WA SPILLS
MARYSVILLE	S127853410		EBEY ISLAND BETWEEN EVERETT & MARYSVILLE		WA SPILLS
MARYSVILLE	S127954179		I-5		WA SPILLS
MARYSVILLE	S127867415	ARCO	4TH ST & I-5		WA SPILLS
MARYSVILLE	S127872461		88TH STREET BTWN I-5 & STATE ST		WA SPILLS
MARYSVILLE	S127947246		SB I-5, SOUTH OF 88TH STREET		WA SPILLS
MARYSVILLE	S127923519		I-5 & HWY 529		WA SPILLS
MARYSVILLE	S127927053		I-5 S		WA SPILLS
MARYSVILLE	S109884207		I-5 NORTH AT EXIT 200		WA SPILLS
MARYSVILLE	S109888469		I-5 AT EBY SLOUGH BRIDGE		WA SPILLS
MARYSVILLE	S109892134		SB I-5 MP 197		WA SPILLS
MARYSVILLE	S109524633	NAVAL COMMISSARY	51ST AVE & 36TH		WA SPILLS
MARYSVILLE	S107476767		5 MI N MARYSVILLE, NEXT TO I5		WA SPILLS
MARYSVILLE	S109894681		SB I-5		WA SPILLS

ORPHAN SUMMARY

City	EDR ID	Site Name	Site Address	Zip	Database(s)
MARYSVILLE	S109885102		JUST NORTH OF MP 210 ON I-5		WA SPILLS
MARYSVILLE	S108894686		116TH ST WESTBOUND. EXIT 202 ON I-5, WE		WA SPILLS
MARYSVILLE	S109865705		I-5 SOUTH & EXIT 200		WA SPILLS
MARYSVILLE	S105386802		88TH ST MARYSVILLE,NEXT TO CEDAR CREST S		WA SPILLS
MARYSVILLE	S108894969		1227 SUNNYSIDE BLVD NORTH ON I-5, GET O		WA SPILLS
MARYSVILLE	S109890189		NB I-5 MP 206		WA SPILLS
MARYSVILLE	S109886454		SOUTHBOUND I-5 MP 202		WA SPILLS
MARYSVILLE	S105397437		9300 BLOCK OF 132ND ST NE, MARYSVILLE		WA SPILLS
MARYSVILLE	S106239585		88TH STREET BTWN I-5 & STATE ST		WA SPILLS
MARYSVILLE	S109892293		S OF 88TH ON QUILCEDA CREEK		WA SPILLS
MARYSVILLE	S128118966		SB I-5 MP 197		WA SPILLS
MARYSVILLE	1012120745	BOEING COMPANY TULALIP TEST SITE	TULALIP INDIAN RESERVATION	98270	ICIS, FINDS, ECHO
MARYSVILLE	1027061909	RITE AID 6951 DBA BARTELL DRUGS 051	6602 64TH ST NE	98270	FINDS
MARYSVILLE	1015909134	WA WASTE HAULING RECYCLING INC MARYSVIL	SR 529 1 MI S OF MARYSVILLE	98270	FINDS, ECHO
MARYSVILLE	1016782526	ATT SMOKEY POINT	15414 35TH AVE NE	98271	FINDS
QUIL CEDA VILLAGE	1027016591	HERMOSA ROADS	MULTIPLE ROADWAYS IN QUIL CEDA VILLAGE	98271	FINDS
QUIL CEDA VILLAGE	1026894734	HERMOSA ROADS	MULTIPLE ROADWAYS IN QUIL CEDA VILLAGE	98271	ECHO
SNOHOMISH COUNTY	9037688		RICHMOND BEACH		ERNS
SNOHOMISH COUNTY	2017191983		BETWEEN MARYSVILLE'S AND HAT ISLAND		ERNS
SNOHOMISH COUNTY	S127950866		I-5		WA SPILLS
SNOHOMISH COUNTY	S127952348	L-300 LYNNWOOD LINK EXTENSION PROJECT	212TH & I-5		WA SPILLS
TULALIP	2014070364		6800 BLOCK OF TOTEM BEACH LOOP		ERNS
TULALIP	2010929296		TOTEM BEACH RD		ERNS
TULALIP	2015106007		TULALIP BAY MARINA		ERNS
TULALIP	2010937303		TULALIP MARINA		ERNS
TULALIP	S127914548		6800 BLOCK OF TOTEM BEACH LOOP		WA SPILLS
TULALIP	S127877291		MISSION BEACH		WA SPILLS
TULALIP	S110276811	OUTLET STATION CHERRY POINT	TOTEM BEACH RD		WA SPILLS
TULALIP	S110816801		HERMOSA BEACH DR		WA SPILLS
TULALIP	S127840907		TULALIP LAND		WA SPILLS
TULALIP	S127940731		I-5 & 116TH ST NE		WA SPILLS
TULALIP	1014849744	WA DOT I5 116TH ST NE INTERCH PH 2	116 ST NE 15 ONRAMPS & QUIL CEDA	98271	FINDS
TULALIP	1024032909	I-5/116TH STREET NE INTERCHANGE IMPROVEMENTS (SPUI RAMPS) PROJECT - PHASE 4	I-5 AND 116TH STREET NE INTERCHANGE	98271	FINDS, ECHO
TULALIP	S119173886		3015 MISSION BEACH DR. GARAGE/STORAGE AREA	98271	WA ASBESTOS

GOVERNMENT RECORDS SEARCHED / DATA CURRENCY TRACKING

To maintain currency of the following federal and state databases, EDR contacts the appropriate governmental agency on a monthly or quarterly basis, as required.

Number of Days to Update: Provides confirmation that EDR is reporting records that have been updated within 90 days from the date the government agency made the information available to the public.

STANDARD ENVIRONMENTAL RECORDS

Lists of Federal NPL (Superfund) sites

NPL: National Priority List

National Priorities List (Superfund). The NPL is a subset of CERCLIS and identifies over 1,200 sites for priority cleanup under the Superfund Program. NPL sites may encompass relatively large areas. As such, EDR provides polygon coverage for over 1,000 NPL site boundaries produced by EPA's Environmental Photographic Interpretation Center (EPIC) and regional EPA offices.

Date of Government Version: 01/25/2022	Source: EPA
Date Data Arrived at EDR: 02/03/2022	Telephone: N/A
Date Made Active in Reports: 02/22/2022	Last EDR Contact: 03/02/2022
Number of Days to Update: 19	Next Scheduled EDR Contact: 04/11/2022
	Data Release Frequency: Quarterly

NPL Site Boundaries

Sources:

EPA's Environmental Photographic Interpretation Center (EPIC)
Telephone: 202-564-7333

EPA Region 1
Telephone 617-918-1143

EPA Region 6
Telephone: 214-655-6659

EPA Region 3
Telephone 215-814-5418

EPA Region 7
Telephone: 913-551-7247

EPA Region 4
Telephone 404-562-8033

EPA Region 8
Telephone: 303-312-6774

EPA Region 5
Telephone 312-886-6686

EPA Region 9
Telephone: 415-947-4246

EPA Region 10
Telephone 206-553-8665

Proposed NPL: Proposed National Priority List Sites

A site that has been proposed for listing on the National Priorities List through the issuance of a proposed rule in the Federal Register. EPA then accepts public comments on the site, responds to the comments, and places on the NPL those sites that continue to meet the requirements for listing.

Date of Government Version: 01/25/2022	Source: EPA
Date Data Arrived at EDR: 02/03/2022	Telephone: N/A
Date Made Active in Reports: 02/22/2022	Last EDR Contact: 03/02/2022
Number of Days to Update: 19	Next Scheduled EDR Contact: 04/11/2022
	Data Release Frequency: Quarterly

NPL LIENS: Federal Superfund Liens

Federal Superfund Liens. Under the authority granted the USEPA by CERCLA of 1980, the USEPA has the authority to file liens against real property in order to recover remedial action expenditures or when the property owner received notification of potential liability. USEPA compiles a listing of filed notices of Superfund Liens.

GOVERNMENT RECORDS SEARCHED / DATA CURRENCY TRACKING

Date of Government Version: 10/15/1991
Date Data Arrived at EDR: 02/02/1994
Date Made Active in Reports: 03/30/1994
Number of Days to Update: 56

Source: EPA
Telephone: 202-564-4267
Last EDR Contact: 08/15/2011
Next Scheduled EDR Contact: 11/28/2011
Data Release Frequency: No Update Planned

Lists of Federal Delisted NPL sites

Delisted NPL: National Priority List Deletions

The National Oil and Hazardous Substances Pollution Contingency Plan (NCP) establishes the criteria that the EPA uses to delete sites from the NPL. In accordance with 40 CFR 300.425.(e), sites may be deleted from the NPL where no further response is appropriate.

Date of Government Version: 01/25/2022
Date Data Arrived at EDR: 02/03/2022
Date Made Active in Reports: 02/22/2022
Number of Days to Update: 19

Source: EPA
Telephone: N/A
Last EDR Contact: 03/02/2022
Next Scheduled EDR Contact: 04/11/2022
Data Release Frequency: Quarterly

Lists of Federal sites subject to CERCLA removals and CERCLA orders

FEDERAL FACILITY: Federal Facility Site Information listing

A listing of National Priority List (NPL) and Base Realignment and Closure (BRAC) sites found in the Comprehensive Environmental Response, Compensation and Liability Information System (CERCLIS) Database where EPA Federal Facilities Restoration and Reuse Office is involved in cleanup activities.

Date of Government Version: 05/25/2021
Date Data Arrived at EDR: 06/24/2021
Date Made Active in Reports: 09/20/2021
Number of Days to Update: 88

Source: Environmental Protection Agency
Telephone: 703-603-8704
Last EDR Contact: 12/29/2021
Next Scheduled EDR Contact: 04/11/2022
Data Release Frequency: Varies

SEMS: Superfund Enterprise Management System

SEMS (Superfund Enterprise Management System) tracks hazardous waste sites, potentially hazardous waste sites, and remedial activities performed in support of EPA's Superfund Program across the United States. The list was formerly known as CERCLIS, renamed to SEMS by the EPA in 2015. The list contains data on potentially hazardous waste sites that have been reported to the USEPA by states, municipalities, private companies and private persons, pursuant to Section 103 of the Comprehensive Environmental Response, Compensation, and Liability Act (CERCLA). This dataset also contains sites which are either proposed to or on the National Priorities List (NPL) and the sites which are in the screening and assessment phase for possible inclusion on the NPL.

Date of Government Version: 01/25/2022
Date Data Arrived at EDR: 02/03/2022
Date Made Active in Reports: 02/22/2022
Number of Days to Update: 19

Source: EPA
Telephone: 800-424-9346
Last EDR Contact: 03/02/2022
Next Scheduled EDR Contact: 04/25/2022
Data Release Frequency: Quarterly

Lists of Federal CERCLA sites with NFRAP

SEMS-ARCHIVE: Superfund Enterprise Management System Archive

GOVERNMENT RECORDS SEARCHED / DATA CURRENCY TRACKING

SEMS-ARCHIVE (Superfund Enterprise Management System Archive) tracks sites that have no further interest under the Federal Superfund Program based on available information. The list was formerly known as the CERCLIS-NFRAP, renamed to SEMS ARCHIVE by the EPA in 2015. EPA may perform a minimal level of assessment work at a site while it is archived if site conditions change and/or new information becomes available. Archived sites have been removed and archived from the inventory of SEMS sites. Archived status indicates that, to the best of EPA's knowledge, assessment at a site has been completed and that EPA has determined no further steps will be taken to list the site on the National Priorities List (NPL), unless information indicates this decision was not appropriate or other considerations require a recommendation for listing at a later time. The decision does not necessarily mean that there is no hazard associated with a given site; it only means that, based upon available information, the location is not judged to be potential NPL site.

Date of Government Version: 01/25/2022	Source: EPA
Date Data Arrived at EDR: 02/03/2022	Telephone: 800-424-9346
Date Made Active in Reports: 02/22/2022	Last EDR Contact: 03/02/2022
Number of Days to Update: 19	Next Scheduled EDR Contact: 04/25/2022
	Data Release Frequency: Quarterly

Lists of Federal RCRA facilities undergoing Corrective Action

CORRACTS: Corrective Action Report

CORRACTS identifies hazardous waste handlers with RCRA corrective action activity.

Date of Government Version: 09/13/2021	Source: EPA
Date Data Arrived at EDR: 09/15/2021	Telephone: 800-424-9346
Date Made Active in Reports: 10/12/2021	Last EDR Contact: 03/02/2022
Number of Days to Update: 27	Next Scheduled EDR Contact: 04/04/2022
	Data Release Frequency: Quarterly

Lists of Federal RCRA TSD facilities

RCRA-TSDF: RCRA - Treatment, Storage and Disposal

RCRAInfo is EPA's comprehensive information system, providing access to data supporting the Resource Conservation and Recovery Act (RCRA) of 1976 and the Hazardous and Solid Waste Amendments (HSWA) of 1984. The database includes selective information on sites which generate, transport, store, treat and/or dispose of hazardous waste as defined by the Resource Conservation and Recovery Act (RCRA). Transporters are individuals or entities that move hazardous waste from the generator offsite to a facility that can recycle, treat, store, or dispose of the waste. TSDFs treat, store, or dispose of the waste.

Date of Government Version: 09/13/2021	Source: Environmental Protection Agency
Date Data Arrived at EDR: 09/15/2021	Telephone: (206) 553-1200
Date Made Active in Reports: 10/12/2021	Last EDR Contact: 03/02/2022
Number of Days to Update: 27	Next Scheduled EDR Contact: 04/04/2022
	Data Release Frequency: Quarterly

Lists of Federal RCRA generators

RCRA-LQG: RCRA - Large Quantity Generators

RCRAInfo is EPA's comprehensive information system, providing access to data supporting the Resource Conservation and Recovery Act (RCRA) of 1976 and the Hazardous and Solid Waste Amendments (HSWA) of 1984. The database includes selective information on sites which generate, transport, store, treat and/or dispose of hazardous waste as defined by the Resource Conservation and Recovery Act (RCRA). Large quantity generators (LQGs) generate over 1,000 kilograms (kg) of hazardous waste, or over 1 kg of acutely hazardous waste per month.

Date of Government Version: 09/13/2021	Source: Environmental Protection Agency
Date Data Arrived at EDR: 09/15/2021	Telephone: (206) 553-1200
Date Made Active in Reports: 10/12/2021	Last EDR Contact: 03/02/2022
Number of Days to Update: 27	Next Scheduled EDR Contact: 04/04/2022
	Data Release Frequency: Quarterly

GOVERNMENT RECORDS SEARCHED / DATA CURRENCY TRACKING

RCRA-SQG: RCRA - Small Quantity Generators

RCRAInfo is EPA's comprehensive information system, providing access to data supporting the Resource Conservation and Recovery Act (RCRA) of 1976 and the Hazardous and Solid Waste Amendments (HSWA) of 1984. The database includes selective information on sites which generate, transport, store, treat and/or dispose of hazardous waste as defined by the Resource Conservation and Recovery Act (RCRA). Small quantity generators (SQGs) generate between 100 kg and 1,000 kg of hazardous waste per month.

Date of Government Version: 09/13/2021	Source: Environmental Protection Agency
Date Data Arrived at EDR: 09/15/2021	Telephone: (206) 553-1200
Date Made Active in Reports: 10/12/2021	Last EDR Contact: 03/02/2022
Number of Days to Update: 27	Next Scheduled EDR Contact: 04/04/2022
	Data Release Frequency: Quarterly

RCRA-VSQG: RCRA - Very Small Quantity Generators (Formerly Conditionally Exempt Small Quantity Generators)

RCRAInfo is EPA's comprehensive information system, providing access to data supporting the Resource Conservation and Recovery Act (RCRA) of 1976 and the Hazardous and Solid Waste Amendments (HSWA) of 1984. The database includes selective information on sites which generate, transport, store, treat and/or dispose of hazardous waste as defined by the Resource Conservation and Recovery Act (RCRA). Very small quantity generators (VSQGs) generate less than 100 kg of hazardous waste, or less than 1 kg of acutely hazardous waste per month.

Date of Government Version: 09/13/2021	Source: Environmental Protection Agency
Date Data Arrived at EDR: 09/15/2021	Telephone: (206) 553-1200
Date Made Active in Reports: 10/12/2021	Last EDR Contact: 03/02/2022
Number of Days to Update: 27	Next Scheduled EDR Contact: 04/04/2022
	Data Release Frequency: Quarterly

Federal institutional controls / engineering controls registries

LUCIS: Land Use Control Information System

LUCIS contains records of land use control information pertaining to the former Navy Base Realignment and Closure properties.

Date of Government Version: 11/15/2021	Source: Department of the Navy
Date Data Arrived at EDR: 11/16/2021	Telephone: 843-820-7326
Date Made Active in Reports: 02/08/2022	Last EDR Contact: 02/07/2022
Number of Days to Update: 84	Next Scheduled EDR Contact: 05/23/2022
	Data Release Frequency: Varies

US ENG CONTROLS: Engineering Controls Sites List

A listing of sites with engineering controls in place. Engineering controls include various forms of caps, building foundations, liners, and treatment methods to create pathway elimination for regulated substances to enter environmental media or effect human health.

Date of Government Version: 11/19/2021	Source: Environmental Protection Agency
Date Data Arrived at EDR: 11/19/2021	Telephone: 703-603-0695
Date Made Active in Reports: 02/14/2022	Last EDR Contact: 02/23/2022
Number of Days to Update: 87	Next Scheduled EDR Contact: 06/06/2022
	Data Release Frequency: Varies

US INST CONTROLS: Institutional Controls Sites List

A listing of sites with institutional controls in place. Institutional controls include administrative measures, such as groundwater use restrictions, construction restrictions, property use restrictions, and post remediation care requirements intended to prevent exposure to contaminants remaining on site. Deed restrictions are generally required as part of the institutional controls.

Date of Government Version: 11/19/2021	Source: Environmental Protection Agency
Date Data Arrived at EDR: 11/19/2021	Telephone: 703-603-0695
Date Made Active in Reports: 02/14/2022	Last EDR Contact: 02/23/2022
Number of Days to Update: 87	Next Scheduled EDR Contact: 06/06/2022
	Data Release Frequency: Varies

GOVERNMENT RECORDS SEARCHED / DATA CURRENCY TRACKING

Federal ERNS list

ERNS: Emergency Response Notification System

Emergency Response Notification System. ERNS records and stores information on reported releases of oil and hazardous substances.

Date of Government Version: 09/13/2021

Date Data Arrived at EDR: 09/21/2021

Date Made Active in Reports: 12/15/2021

Number of Days to Update: 85

Source: National Response Center, United States Coast Guard

Telephone: 202-267-2180

Last EDR Contact: 03/01/2022

Next Scheduled EDR Contact: 04/04/2022

Data Release Frequency: Quarterly

Lists of state- and tribal (Superfund) equivalent sites

HSL: Hazardous Sites List

The Hazardous Sites List is a subset of the CSCSL Report. It includes sites which have been assessed and ranked using the Washington Ranking Method (WARM).

Date of Government Version: 08/25/2021

Date Data Arrived at EDR: 09/02/2021

Date Made Active in Reports: 11/23/2021

Number of Days to Update: 82

Source: Department of Ecology

Telephone: 360-407-7200

Last EDR Contact: 02/28/2022

Next Scheduled EDR Contact: 06/13/2022

Data Release Frequency: Semi-Annually

Lists of state- and tribal hazardous waste facilities

CSCSL: Confirmed and Suspected Contaminated Sites List

State Hazardous Waste Sites. State hazardous waste site records are the states' equivalent to CERCLIS. These sites may or may not already be listed on the federal CERCLIS list. Priority sites planned for cleanup using state funds (state equivalent of Superfund) are identified along with sites where cleanup will be paid for by potentially responsible parties. Available information varies by state.

Date of Government Version: 10/11/2021

Date Data Arrived at EDR: 10/12/2021

Date Made Active in Reports: 01/07/2022

Number of Days to Update: 87

Source: Department of Ecology

Telephone: 360-407-7200

Last EDR Contact: 01/12/2022

Next Scheduled EDR Contact: 04/25/2022

Data Release Frequency: Quarterly

Lists of state and tribal landfills and solid waste disposal facilities

SWF/LF: Solid Waste Facility Database

Solid Waste Facilities/Landfill Sites. SWF/LF type records typically contain an inventory of solid waste disposal facilities or landfills in a particular state. Depending on the state, these may be active or inactive facilities or open dumps that failed to meet RCRA Subtitle D Section 4004 criteria for solid waste landfills or disposal sites.

Date of Government Version: 09/15/2021

Date Data Arrived at EDR: 10/07/2021

Date Made Active in Reports: 01/03/2022

Number of Days to Update: 88

Source: Department of Ecology

Telephone: 360-407-6132

Last EDR Contact: 02/25/2022

Next Scheduled EDR Contact: 06/13/2022

Data Release Frequency: Annually

Lists of state and tribal leaking storage tanks

LUST: Leaking Underground Storage Tanks Site List

Leaking Underground Storage Tank Incident Reports. LUST records contain an inventory of reported leaking underground storage tank incidents. Not all states maintain these records, and the information stored varies by state.

Date of Government Version: 11/09/2021

Date Data Arrived at EDR: 11/11/2021

Date Made Active in Reports: 02/01/2022

Number of Days to Update: 82

Source: Department of Ecology

Telephone: 360-407-7183

Last EDR Contact: 02/09/2022

Next Scheduled EDR Contact: 05/23/2022

Data Release Frequency: Quarterly

GOVERNMENT RECORDS SEARCHED / DATA CURRENCY TRACKING

INDIAN LUST R9: Leaking Underground Storage Tanks on Indian Land
LUSTs on Indian land in Arizona, California, New Mexico and Nevada

Date of Government Version: 10/12/2021	Source: Environmental Protection Agency
Date Data Arrived at EDR: 11/15/2021	Telephone: 415-972-3372
Date Made Active in Reports: 02/08/2022	Last EDR Contact: 01/18/2022
Number of Days to Update: 85	Next Scheduled EDR Contact: 05/02/2022
	Data Release Frequency: Varies

INDIAN LUST R8: Leaking Underground Storage Tanks on Indian Land
LUSTs on Indian land in Colorado, Montana, North Dakota, South Dakota, Utah and Wyoming.

Date of Government Version: 10/12/2021	Source: EPA Region 8
Date Data Arrived at EDR: 11/15/2021	Telephone: 303-312-6271
Date Made Active in Reports: 02/08/2022	Last EDR Contact: 01/18/2022
Number of Days to Update: 85	Next Scheduled EDR Contact: 05/02/2022
	Data Release Frequency: Varies

INDIAN LUST R7: Leaking Underground Storage Tanks on Indian Land
LUSTs on Indian land in Iowa, Kansas, and Nebraska

Date of Government Version: 10/12/2021	Source: EPA Region 7
Date Data Arrived at EDR: 11/15/2021	Telephone: 913-551-7003
Date Made Active in Reports: 02/08/2022	Last EDR Contact: 01/18/2022
Number of Days to Update: 85	Next Scheduled EDR Contact: 05/02/2022
	Data Release Frequency: Varies

INDIAN LUST R10: Leaking Underground Storage Tanks on Indian Land
LUSTs on Indian land in Alaska, Idaho, Oregon and Washington.

Date of Government Version: 10/12/2021	Source: EPA Region 10
Date Data Arrived at EDR: 11/15/2021	Telephone: 206-553-2857
Date Made Active in Reports: 02/08/2022	Last EDR Contact: 01/18/2022
Number of Days to Update: 85	Next Scheduled EDR Contact: 05/02/2022
	Data Release Frequency: Varies

INDIAN LUST R4: Leaking Underground Storage Tanks on Indian Land
LUSTs on Indian land in Florida, Mississippi and North Carolina.

Date of Government Version: 05/28/2021	Source: EPA Region 4
Date Data Arrived at EDR: 06/22/2021	Telephone: 404-562-8677
Date Made Active in Reports: 09/20/2021	Last EDR Contact: 01/18/2022
Number of Days to Update: 90	Next Scheduled EDR Contact: 05/02/2022
	Data Release Frequency: Varies

INDIAN LUST R6: Leaking Underground Storage Tanks on Indian Land
LUSTs on Indian land in New Mexico and Oklahoma.

Date of Government Version: 10/12/2021	Source: EPA Region 6
Date Data Arrived at EDR: 11/15/2021	Telephone: 214-665-6597
Date Made Active in Reports: 02/08/2022	Last EDR Contact: 01/18/2022
Number of Days to Update: 85	Next Scheduled EDR Contact: 05/02/2022
	Data Release Frequency: Varies

INDIAN LUST R5: Leaking Underground Storage Tanks on Indian Land
Leaking underground storage tanks located on Indian Land in Michigan, Minnesota and Wisconsin.

Date of Government Version: 10/12/2021	Source: EPA, Region 5
Date Data Arrived at EDR: 11/15/2021	Telephone: 312-886-7439
Date Made Active in Reports: 02/08/2022	Last EDR Contact: 01/18/2022
Number of Days to Update: 85	Next Scheduled EDR Contact: 05/02/2022
	Data Release Frequency: Varies

GOVERNMENT RECORDS SEARCHED / DATA CURRENCY TRACKING

INDIAN LUST R1: Leaking Underground Storage Tanks on Indian Land

A listing of leaking underground storage tank locations on Indian Land.

Date of Government Version: 04/28/2021	Source: EPA Region 1
Date Data Arrived at EDR: 06/11/2021	Telephone: 617-918-1313
Date Made Active in Reports: 09/07/2021	Last EDR Contact: 01/18/2022
Number of Days to Update: 88	Next Scheduled EDR Contact: 05/02/2022
	Data Release Frequency: Varies

Lists of state and tribal registered storage tanks

FEMA UST: Underground Storage Tank Listing

A listing of all FEMA owned underground storage tanks.

Date of Government Version: 10/14/2021	Source: FEMA
Date Data Arrived at EDR: 11/05/2021	Telephone: 202-646-5797
Date Made Active in Reports: 02/01/2022	Last EDR Contact: 02/07/2022
Number of Days to Update: 88	Next Scheduled EDR Contact: 04/18/2022
	Data Release Frequency: Varies

UST: Underground Storage Tank Database

Registered Underground Storage Tanks. UST's are regulated under Subtitle I of the Resource Conservation and Recovery Act (RCRA) and must be registered with the state department responsible for administering the UST program. Available information varies by state program.

Date of Government Version: 11/09/2021	Source: Department of Ecology
Date Data Arrived at EDR: 11/11/2021	Telephone: 360-407-7183
Date Made Active in Reports: 02/01/2022	Last EDR Contact: 02/09/2022
Number of Days to Update: 82	Next Scheduled EDR Contact: 05/23/2022
	Data Release Frequency: Quarterly

AST: Aboveground Storage Tank Locations

A listing of aboveground storage tank locations regulated by the Department of Ecology's Spill Prevention, Preparedness and Response Program.

Date of Government Version: 12/14/2015	Source: Department of Ecology
Date Data Arrived at EDR: 02/02/2016	Telephone: 360-407-7562
Date Made Active in Reports: 05/03/2016	Last EDR Contact: 01/24/2022
Number of Days to Update: 91	Next Scheduled EDR Contact: 05/09/2022
	Data Release Frequency: Varies

INDIAN UST R8: Underground Storage Tanks on Indian Land

The Indian Underground Storage Tank (UST) database provides information about underground storage tanks on Indian land in EPA Region 8 (Colorado, Montana, North Dakota, South Dakota, Utah, Wyoming and 27 Tribal Nations).

Date of Government Version: 10/12/2021	Source: EPA Region 8
Date Data Arrived at EDR: 11/15/2021	Telephone: 303-312-6137
Date Made Active in Reports: 02/08/2022	Last EDR Contact: 01/18/2022
Number of Days to Update: 85	Next Scheduled EDR Contact: 05/02/2022
	Data Release Frequency: Varies

INDIAN UST R1: Underground Storage Tanks on Indian Land

The Indian Underground Storage Tank (UST) database provides information about underground storage tanks on Indian land in EPA Region 1 (Connecticut, Maine, Massachusetts, New Hampshire, Rhode Island, Vermont and ten Tribal Nations).

Date of Government Version: 10/14/2021	Source: EPA, Region 1
Date Data Arrived at EDR: 11/15/2021	Telephone: 617-918-1313
Date Made Active in Reports: 02/08/2022	Last EDR Contact: 01/18/2022
Number of Days to Update: 85	Next Scheduled EDR Contact: 05/02/2022
	Data Release Frequency: Varies

GOVERNMENT RECORDS SEARCHED / DATA CURRENCY TRACKING

INDIAN UST R10: Underground Storage Tanks on Indian Land

The Indian Underground Storage Tank (UST) database provides information about underground storage tanks on Indian land in EPA Region 10 (Alaska, Idaho, Oregon, Washington, and Tribal Nations).

Date of Government Version: 10/12/2021	Source: EPA Region 10
Date Data Arrived at EDR: 11/15/2021	Telephone: 206-553-2857
Date Made Active in Reports: 02/08/2022	Last EDR Contact: 01/18/2022
Number of Days to Update: 85	Next Scheduled EDR Contact: 05/02/2022
	Data Release Frequency: Varies

INDIAN UST R7: Underground Storage Tanks on Indian Land

The Indian Underground Storage Tank (UST) database provides information about underground storage tanks on Indian land in EPA Region 7 (Iowa, Kansas, Missouri, Nebraska, and 9 Tribal Nations).

Date of Government Version: 10/12/2021	Source: EPA Region 7
Date Data Arrived at EDR: 11/15/2021	Telephone: 913-551-7003
Date Made Active in Reports: 02/08/2022	Last EDR Contact: 01/18/2022
Number of Days to Update: 85	Next Scheduled EDR Contact: 05/02/2022
	Data Release Frequency: Varies

INDIAN UST R6: Underground Storage Tanks on Indian Land

The Indian Underground Storage Tank (UST) database provides information about underground storage tanks on Indian land in EPA Region 6 (Louisiana, Arkansas, Oklahoma, New Mexico, Texas and 65 Tribes).

Date of Government Version: 10/12/2021	Source: EPA Region 6
Date Data Arrived at EDR: 11/15/2021	Telephone: 214-665-7591
Date Made Active in Reports: 02/08/2022	Last EDR Contact: 01/18/2022
Number of Days to Update: 85	Next Scheduled EDR Contact: 05/02/2022
	Data Release Frequency: Varies

INDIAN UST R9: Underground Storage Tanks on Indian Land

The Indian Underground Storage Tank (UST) database provides information about underground storage tanks on Indian land in EPA Region 9 (Arizona, California, Hawaii, Nevada, the Pacific Islands, and Tribal Nations).

Date of Government Version: 10/12/2021	Source: EPA Region 9
Date Data Arrived at EDR: 11/15/2021	Telephone: 415-972-3368
Date Made Active in Reports: 02/08/2022	Last EDR Contact: 01/18/2022
Number of Days to Update: 85	Next Scheduled EDR Contact: 05/02/2022
	Data Release Frequency: Varies

INDIAN UST R5: Underground Storage Tanks on Indian Land

The Indian Underground Storage Tank (UST) database provides information about underground storage tanks on Indian land in EPA Region 5 (Michigan, Minnesota and Wisconsin and Tribal Nations).

Date of Government Version: 04/06/2021	Source: EPA Region 5
Date Data Arrived at EDR: 06/11/2021	Telephone: 312-886-6136
Date Made Active in Reports: 09/07/2021	Last EDR Contact: 02/09/2022
Number of Days to Update: 88	Next Scheduled EDR Contact: 05/02/2022
	Data Release Frequency: Varies

INDIAN UST R4: Underground Storage Tanks on Indian Land

The Indian Underground Storage Tank (UST) database provides information about underground storage tanks on Indian land in EPA Region 4 (Alabama, Florida, Georgia, Kentucky, Mississippi, North Carolina, South Carolina, Tennessee and Tribal Nations)

Date of Government Version: 05/28/2021	Source: EPA Region 4
Date Data Arrived at EDR: 06/22/2021	Telephone: 404-562-9424
Date Made Active in Reports: 09/20/2021	Last EDR Contact: 01/18/2022
Number of Days to Update: 90	Next Scheduled EDR Contact: 05/02/2022
	Data Release Frequency: Varies

GOVERNMENT RECORDS SEARCHED / DATA CURRENCY TRACKING

State and tribal institutional control / engineering control registries

INST CONTROL: Institutional Control Site List

The Environmental Covenants Registry is a list of sites that have implemented institutional controls as part of the remedy. Institutional controls are administrative or legal measures used to prevent activities that may compromise the integrity of a cleanup action. They are meant to prevent exposure to contamination remaining on site. Institutional controls may include environmental covenants (also known as "deed restrictions"), zoning restrictions, public health advisories, or other administrative tools. The most common institutional control is an environmental covenant. Environmental covenants are legal recorded documents that typically limit certain uses of the property, such as: Drilling a water supply well on the property. Disturbing pavement covering contaminated areas. Residential use of the property.

Date of Government Version: 10/11/2021	Source: Department of Ecology
Date Data Arrived at EDR: 10/12/2021	Telephone: 360-407-7170
Date Made Active in Reports: 12/08/2021	Last EDR Contact: 01/12/2022
Number of Days to Update: 57	Next Scheduled EDR Contact: 04/25/2022
	Data Release Frequency: Quarterly

Lists of state and tribal voluntary cleanup sites

INDIAN VCP R1: Voluntary Cleanup Priority Listing

A listing of voluntary cleanup priority sites located on Indian Land located in Region 1.

Date of Government Version: 07/27/2015	Source: EPA, Region 1
Date Data Arrived at EDR: 09/29/2015	Telephone: 617-918-1102
Date Made Active in Reports: 02/18/2016	Last EDR Contact: 12/14/2021
Number of Days to Update: 142	Next Scheduled EDR Contact: 04/04/2022
	Data Release Frequency: Varies

VCP: Voluntary Cleanup Program Sites

Sites that have entered either the Voluntary Cleanup Program or its predecessor Independent Remedial Action Program.

Date of Government Version: 10/11/2021	Source: Department of Ecology
Date Data Arrived at EDR: 10/12/2021	Telephone: 360-407-7200
Date Made Active in Reports: 01/10/2022	Last EDR Contact: 01/12/2022
Number of Days to Update: 90	Next Scheduled EDR Contact: 04/25/2022
	Data Release Frequency: Varies

INDIAN VCP R7: Voluntary Cleanup Priority Listing

A listing of voluntary cleanup priority sites located on Indian Land located in Region 7.

Date of Government Version: 03/20/2008	Source: EPA, Region 7
Date Data Arrived at EDR: 04/22/2008	Telephone: 913-551-7365
Date Made Active in Reports: 05/19/2008	Last EDR Contact: 07/08/2021
Number of Days to Update: 27	Next Scheduled EDR Contact: 07/20/2009
	Data Release Frequency: Varies

ICR: Independent Cleanup Reports

These are remedial action reports Ecology has received from either the owner or operator of the sites. These actions have been conducted without department oversight or approval and are not under an order or decree. This database is no longer updated by the Department of Ecology.

Date of Government Version: 12/01/2002	Source: Department of Ecology
Date Data Arrived at EDR: 01/03/2003	Telephone: 360-407-7200
Date Made Active in Reports: 01/22/2003	Last EDR Contact: 08/10/2009
Number of Days to Update: 19	Next Scheduled EDR Contact: 11/09/2009
	Data Release Frequency: No Update Planned

PTAP: PTAP Site Listing

A list of sites accepted into the Petroleum Technical Assistance Program. The Petroleum Technical Assistance Program (PTAP) expands the state's ability to respond to the high customer demand to clean up petroleum contaminated sites. Under the PTAP, the Pollution Liability Insurance Agency (PLIA) may provide informal site-specific technical consultations and issue written opinion letters to persons conducting independent remedial actions at qualifying petroleum cleanup sites. PLIA may provide these services under the authority of RCW 70.149.040(9) and the Model Toxics Control Act (MTCA), Chapter 70.149 RCW and Chapter 173-340 WAC.

GOVERNMENT RECORDS SEARCHED / DATA CURRENCY TRACKING

Date of Government Version: 11/09/2021
Date Data Arrived at EDR: 11/11/2021
Date Made Active in Reports: 02/01/2022
Number of Days to Update: 82

Source: Department of Ecology
Telephone: 360-407-0515
Last EDR Contact: 02/09/2022
Next Scheduled EDR Contact: 05/23/2022
Data Release Frequency: Varies

Lists of state and tribal brownfield sites

BROWNFIELDS: Brownfields Sites Listing

A listing of brownfields sites included in the Confirmed & Suspected Sites Listing. Brownfields are abandoned, idle or underused commercial or industrial properties, where the expansion or redevelopment is hindered by real or perceived contamination. Brownfields vary in size, location, age, and past use -- they can be anything from a five-hundred acre automobile assembly plant to a small, abandoned corner gas station.

Date of Government Version: 10/11/2021
Date Data Arrived at EDR: 10/12/2021
Date Made Active in Reports: 01/07/2022
Number of Days to Update: 87

Source: Department of Ecology
Telephone: 360-725-4030
Last EDR Contact: 01/12/2022
Next Scheduled EDR Contact: 04/25/2022
Data Release Frequency: Quarterly

ADDITIONAL ENVIRONMENTAL RECORDS

Local Brownfield lists

US BROWNFIELDS: A Listing of Brownfields Sites

Brownfields are real property, the expansion, redevelopment, or reuse of which may be complicated by the presence or potential presence of a hazardous substance, pollutant, or contaminant. Cleaning up and reinvesting in these properties takes development pressures off of undeveloped, open land, and both improves and protects the environment. Assessment, Cleanup and Redevelopment Exchange System (ACRES) stores information reported by EPA Brownfields grant recipients on brownfields properties assessed or cleaned up with grant funding as well as information on Targeted Brownfields Assessments performed by EPA Regions. A listing of ACRES Brownfield sites is obtained from Cleanups in My Community. Cleanups in My Community provides information on Brownfields properties for which information is reported back to EPA, as well as areas served by Brownfields grant programs.

Date of Government Version: 06/10/2021
Date Data Arrived at EDR: 06/10/2021
Date Made Active in Reports: 08/17/2021
Number of Days to Update: 68

Source: Environmental Protection Agency
Telephone: 202-566-2777
Last EDR Contact: 03/15/2022
Next Scheduled EDR Contact: 03/28/2022
Data Release Frequency: Semi-Annually

Local Lists of Landfill / Solid Waste Disposal Sites

SWTIRE 2: Solid Waste Tire Facilities 2

solid waste tire piles

Date of Government Version: 09/08/2021
Date Data Arrived at EDR: 09/09/2021
Date Made Active in Reports: 12/01/2021
Number of Days to Update: 83

Source: Department of Ecology
Telephone: 425-649-7104
Last EDR Contact: 02/18/2022
Next Scheduled EDR Contact: 06/13/2022
Data Release Frequency: Varies

SWTIRE: Solid Waste Tire Facilities

This study identified sites statewide with unauthorized accumulations of scrap tires.

Date of Government Version: 11/01/2005
Date Data Arrived at EDR: 03/16/2006
Date Made Active in Reports: 04/13/2006
Number of Days to Update: 28

Source: Department of Ecology
Telephone: N/A
Last EDR Contact: 09/08/2017
Next Scheduled EDR Contact: 12/18/2017
Data Release Frequency: Varies

GOVERNMENT RECORDS SEARCHED / DATA CURRENCY TRACKING

SWRCY: Recycling Facility List

A listing of recycling center locations.

Date of Government Version: 08/19/2021
Date Data Arrived at EDR: 09/03/2021
Date Made Active in Reports: 11/23/2021
Number of Days to Update: 81

Source: Department of Ecology
Telephone: 360-407-6105
Last EDR Contact: 01/18/2022
Next Scheduled EDR Contact: 05/02/2022
Data Release Frequency: Varies

INDIAN ODI: Report on the Status of Open Dumps on Indian Lands

Location of open dumps on Indian land.

Date of Government Version: 12/31/1998
Date Data Arrived at EDR: 12/03/2007
Date Made Active in Reports: 01/24/2008
Number of Days to Update: 52

Source: Environmental Protection Agency
Telephone: 703-308-8245
Last EDR Contact: 01/24/2022
Next Scheduled EDR Contact: 05/09/2022
Data Release Frequency: Varies

ODI: Open Dump Inventory

An open dump is defined as a disposal facility that does not comply with one or more of the Part 257 or Part 258 Subtitle D Criteria.

Date of Government Version: 06/30/1985
Date Data Arrived at EDR: 08/09/2004
Date Made Active in Reports: 09/17/2004
Number of Days to Update: 39

Source: Environmental Protection Agency
Telephone: 800-424-9346
Last EDR Contact: 06/09/2004
Next Scheduled EDR Contact: N/A
Data Release Frequency: No Update Planned

DEBRIS REGION 9: Torres Martinez Reservation Illegal Dump Site Locations

A listing of illegal dump sites location on the Torres Martinez Indian Reservation located in eastern Riverside County and northern Imperial County, California.

Date of Government Version: 01/12/2009
Date Data Arrived at EDR: 05/07/2009
Date Made Active in Reports: 09/21/2009
Number of Days to Update: 137

Source: EPA, Region 9
Telephone: 415-947-4219
Last EDR Contact: 01/13/2022
Next Scheduled EDR Contact: 05/02/2022
Data Release Frequency: No Update Planned

IHS OPEN DUMPS: Open Dumps on Indian Land

A listing of all open dumps located on Indian Land in the United States.

Date of Government Version: 04/01/2014
Date Data Arrived at EDR: 08/06/2014
Date Made Active in Reports: 01/29/2015
Number of Days to Update: 176

Source: Department of Health & Human Services, Indian Health Service
Telephone: 301-443-1452
Last EDR Contact: 01/28/2022
Next Scheduled EDR Contact: 05/09/2022
Data Release Frequency: Varies

Local Lists of Hazardous waste / Contaminated Sites

US HIST CDL: National Clandestine Laboratory Register

A listing of clandestine drug lab locations that have been removed from the DEAs National Clandestine Laboratory Register.

Date of Government Version: 11/16/2021
Date Data Arrived at EDR: 11/18/2021
Date Made Active in Reports: 02/08/2022
Number of Days to Update: 82

Source: Drug Enforcement Administration
Telephone: 202-307-1000
Last EDR Contact: 02/23/2022
Next Scheduled EDR Contact: 06/06/2022
Data Release Frequency: No Update Planned

GOVERNMENT RECORDS SEARCHED / DATA CURRENCY TRACKING

ALLSITES: Facility/Site Identification System Listing

Information on facilities and sites of interest to the Department of Ecology.

Date of Government Version: 07/30/2021	Source: Department of Ecology
Date Data Arrived at EDR: 08/03/2021	Telephone: 360-407-6423
Date Made Active in Reports: 10/29/2021	Last EDR Contact: 01/24/2022
Number of Days to Update: 87	Next Scheduled EDR Contact: 05/09/2022
	Data Release Frequency: Quarterly

CDL: Clandestine Drug Lab Contaminated Site List

Illegal methamphetamine labs use hazardous chemicals that create public health hazards. Chemicals and residues can cause burns, respiratory and neurological damage, and death. Biological hazards associated with intravenous needles, feces, and blood also pose health risks.

Date of Government Version: 09/23/2021	Source: Department of Health
Date Data Arrived at EDR: 11/04/2021	Telephone: 360-236-3380
Date Made Active in Reports: 01/27/2022	Last EDR Contact: 01/31/2022
Number of Days to Update: 84	Next Scheduled EDR Contact: 05/16/2022
	Data Release Frequency: Varies

HIST CDL: List of Sites Contaminated by Clandestine Drug Labs

This listing of contaminated sites by Clandestine Drug Labs includes non-remediated properties. The current CDL listing does not. This listing is no longer updated by the state agency.

Date of Government Version: 02/08/2007	Source: Department of Health
Date Data Arrived at EDR: 06/26/2007	Telephone: 360-236-3381
Date Made Active in Reports: 07/19/2007	Last EDR Contact: 06/02/2008
Number of Days to Update: 23	Next Scheduled EDR Contact: 09/01/2008
	Data Release Frequency: No Update Planned

CSCSL NFA: Confirmed and Contaminated Sites - No Further Action

This report contains information about sites that are undergoing cleanup and sites that are awaiting further investigation and/or cleanup. Sites on the Hazardous Sites List (see above) are included in this data set.

Date of Government Version: 10/11/2021	Source: Department of Ecology
Date Data Arrived at EDR: 10/12/2021	Telephone: 360-407-7170
Date Made Active in Reports: 01/07/2022	Last EDR Contact: 01/12/2022
Number of Days to Update: 87	Next Scheduled EDR Contact: 04/25/2022
	Data Release Frequency: Quarterly

US CDL: Clandestine Drug Labs

A listing of clandestine drug lab locations. The U.S. Department of Justice ("the Department") provides this web site as a public service. It contains addresses of some locations where law enforcement agencies reported they found chemicals or other items that indicated the presence of either clandestine drug laboratories or dumpsites. In most cases, the source of the entries is not the Department, and the Department has not verified the entry and does not guarantee its accuracy. Members of the public must verify the accuracy of all entries by, for example, contacting local law enforcement and local health departments.

Date of Government Version: 11/16/2021	Source: Drug Enforcement Administration
Date Data Arrived at EDR: 11/18/2021	Telephone: 202-307-1000
Date Made Active in Reports: 02/08/2022	Last EDR Contact: 02/23/2022
Number of Days to Update: 82	Next Scheduled EDR Contact: 06/06/2022
	Data Release Frequency: Quarterly

AQUEOUS FOAM: Firefighting Foam Incidents

Aqueous film-forming foam-laced water running off from fuel spills, firefighting events and routine training sessions has put those chemicals in ground water, surface water, sediments, biota, and other natural resources of the state.

Date of Government Version: 01/03/2022	Source: Department of Ecology
Date Data Arrived at EDR: 01/06/2022	Telephone: 360-407-6116
Date Made Active in Reports: 01/13/2022	Last EDR Contact: 01/03/2022
Number of Days to Update: 7	Next Scheduled EDR Contact: 04/18/2022
	Data Release Frequency: Varies

GOVERNMENT RECORDS SEARCHED / DATA CURRENCY TRACKING

PFAS: PFAS Contamination Site Location Listing

PFOS and PFOA stand for perfluorooctane sulfonate and perfluorooctanoic acid, respectively. Both are fluorinated organic chemicals, part of a larger family of compounds referred to as perfluoroalkyl substances (PFASs).

Date of Government Version: 10/20/2021	Source: Department of Ecology
Date Data Arrived at EDR: 10/21/2021	Telephone: 360-407-6116
Date Made Active in Reports: 01/13/2022	Last EDR Contact: 01/03/2022
Number of Days to Update: 84	Next Scheduled EDR Contact: 04/18/2022
	Data Release Frequency: Varies

Local Land Records

LIENS 2: CERCLA Lien Information

A Federal CERCLA ('Superfund') lien can exist by operation of law at any site or property at which EPA has spent Superfund monies. These monies are spent to investigate and address releases and threatened releases of contamination. CERCLIS provides information as to the identity of these sites and properties.

Date of Government Version: 01/25/2022	Source: Environmental Protection Agency
Date Data Arrived at EDR: 02/03/2022	Telephone: 202-564-6023
Date Made Active in Reports: 02/22/2022	Last EDR Contact: 03/02/2022
Number of Days to Update: 19	Next Scheduled EDR Contact: 04/11/2022
	Data Release Frequency: Semi-Annually

Records of Emergency Release Reports

HMIRS: Hazardous Materials Information Reporting System

Hazardous Materials Incident Report System. HMIRS contains hazardous material spill incidents reported to DOT.

Date of Government Version: 09/12/2021	Source: U.S. Department of Transportation
Date Data Arrived at EDR: 09/13/2021	Telephone: 202-366-4555
Date Made Active in Reports: 09/28/2021	Last EDR Contact: 12/16/2021
Number of Days to Update: 15	Next Scheduled EDR Contact: 04/04/2022
	Data Release Frequency: Quarterly

SPILLS ERTS: Environmental Report Tracking System Listing

All programs in Ecology use the ERTS System for any Incidents regardless of the ?type? of incident. The programs include; Spills, Hazardous Waste, Water Quality, Air Quality, Toxics Cleanup, Water Resources, etc.

Date of Government Version: 11/08/2021	Source: Department of Ecology
Date Data Arrived at EDR: 12/08/2021	Telephone: 360-407-7455
Date Made Active in Reports: 01/10/2022	Last EDR Contact: 02/25/2022
Number of Days to Update: 33	Next Scheduled EDR Contact: 06/13/2022
	Data Release Frequency: Varies

SPILLS: Reported Spills

Spills reported to the Spill Prevention, Preparedness and Response Division.

Date of Government Version: 11/29/2021	Source: Department of Ecology
Date Data Arrived at EDR: 12/02/2021	Telephone: 360-407-6950
Date Made Active in Reports: 02/18/2022	Last EDR Contact: 02/24/2022
Number of Days to Update: 78	Next Scheduled EDR Contact: 06/13/2022
	Data Release Frequency: Semi-Annually

SPILLS 90: SPILLS90 data from FirstSearch

Spills 90 includes those spill and release records available exclusively from FirstSearch databases. Typically, they may include chemical, oil and/or hazardous substance spills recorded after 1990. Duplicate records that are already included in EDR incident and release records are not included in Spills 90.

Date of Government Version: 05/23/2006	Source: FirstSearch
Date Data Arrived at EDR: 01/03/2013	Telephone: N/A
Date Made Active in Reports: 03/06/2013	Last EDR Contact: 01/03/2013
Number of Days to Update: 62	Next Scheduled EDR Contact: N/A
	Data Release Frequency: No Update Planned

GOVERNMENT RECORDS SEARCHED / DATA CURRENCY TRACKING

Other Ascertainable Records

RCRA NonGen / NLR: RCRA - Non Generators / No Longer Regulated

RCRAInfo is EPA's comprehensive information system, providing access to data supporting the Resource Conservation and Recovery Act (RCRA) of 1976 and the Hazardous and Solid Waste Amendments (HSWA) of 1984. The database includes selective information on sites which generate, transport, store, treat and/or dispose of hazardous waste as defined by the Resource Conservation and Recovery Act (RCRA). Non-Generators do not presently generate hazardous waste.

Date of Government Version: 09/13/2021	Source: Environmental Protection Agency
Date Data Arrived at EDR: 09/15/2021	Telephone: (206) 553-1200
Date Made Active in Reports: 10/12/2021	Last EDR Contact: 03/02/2022
Number of Days to Update: 27	Next Scheduled EDR Contact: 04/04/2022
	Data Release Frequency: Quarterly

FUDS: Formerly Used Defense Sites

The listing includes locations of Formerly Used Defense Sites properties where the US Army Corps of Engineers is actively working or will take necessary cleanup actions.

Date of Government Version: 10/26/2021	Source: U.S. Army Corps of Engineers
Date Data Arrived at EDR: 11/16/2021	Telephone: 202-528-4285
Date Made Active in Reports: 02/08/2022	Last EDR Contact: 02/15/2022
Number of Days to Update: 84	Next Scheduled EDR Contact: 05/30/2022
	Data Release Frequency: Varies

DOD: Department of Defense Sites

This data set consists of federally owned or administered lands, administered by the Department of Defense, that have any area equal to or greater than 640 acres of the United States, Puerto Rico, and the U.S. Virgin Islands.

Date of Government Version: 06/07/2021	Source: USGS
Date Data Arrived at EDR: 07/13/2021	Telephone: 888-275-8747
Date Made Active in Reports: 03/09/2022	Last EDR Contact: 03/02/2022
Number of Days to Update: 239	Next Scheduled EDR Contact: 04/25/2022
	Data Release Frequency: Varies

FEDLAND: Federal and Indian Lands

Federally and Indian administrated lands of the United States. Lands included are administrated by: Army Corps of Engineers, Bureau of Reclamation, National Wild and Scenic River, National Wildlife Refuge, Public Domain Land, Wilderness, Wilderness Study Area, Wildlife Management Area, Bureau of Indian Affairs, Bureau of Land Management, Department of Justice, Forest Service, Fish and Wildlife Service, National Park Service.

Date of Government Version: 04/02/2018	Source: U.S. Geological Survey
Date Data Arrived at EDR: 04/11/2018	Telephone: 888-275-8747
Date Made Active in Reports: 11/06/2019	Last EDR Contact: 01/07/2022
Number of Days to Update: 574	Next Scheduled EDR Contact: 04/18/2022
	Data Release Frequency: N/A

SCRD DRYCLEANERS: State Coalition for Remediation of Drycleaners Listing

The State Coalition for Remediation of Drycleaners was established in 1998, with support from the U.S. EPA Office of Superfund Remediation and Technology Innovation. It is comprised of representatives of states with established drycleaner remediation programs. Currently the member states are Alabama, Connecticut, Florida, Illinois, Kansas, Minnesota, Missouri, North Carolina, Oregon, South Carolina, Tennessee, Texas, and Wisconsin.

Date of Government Version: 01/01/2017	Source: Environmental Protection Agency
Date Data Arrived at EDR: 02/03/2017	Telephone: 615-532-8599
Date Made Active in Reports: 04/07/2017	Last EDR Contact: 02/08/2022
Number of Days to Update: 63	Next Scheduled EDR Contact: 05/23/2022
	Data Release Frequency: Varies

GOVERNMENT RECORDS SEARCHED / DATA CURRENCY TRACKING

US FIN ASSUR: Financial Assurance Information

All owners and operators of facilities that treat, store, or dispose of hazardous waste are required to provide proof that they will have sufficient funds to pay for the clean up, closure, and post-closure care of their facilities.

Date of Government Version: 09/13/2021	Source: Environmental Protection Agency
Date Data Arrived at EDR: 09/15/2021	Telephone: 202-566-1917
Date Made Active in Reports: 09/28/2021	Last EDR Contact: 12/17/2021
Number of Days to Update: 13	Next Scheduled EDR Contact: 04/04/2022
	Data Release Frequency: Quarterly

EPA WATCH LIST: EPA WATCH LIST

EPA maintains a "Watch List" to facilitate dialogue between EPA, state and local environmental agencies on enforcement matters relating to facilities with alleged violations identified as either significant or high priority. Being on the Watch List does not mean that the facility has actually violated the law only that an investigation by EPA or a state or local environmental agency has led those organizations to allege that an unproven violation has in fact occurred. Being on the Watch List does not represent a higher level of concern regarding the alleged violations that were detected, but instead indicates cases requiring additional dialogue between EPA, state and local agencies - primarily because of the length of time the alleged violation has gone unaddressed or unresolved.

Date of Government Version: 08/30/2013	Source: Environmental Protection Agency
Date Data Arrived at EDR: 03/21/2014	Telephone: 617-520-3000
Date Made Active in Reports: 06/17/2014	Last EDR Contact: 02/01/2022
Number of Days to Update: 88	Next Scheduled EDR Contact: 05/16/2022
	Data Release Frequency: Quarterly

2020 COR ACTION: 2020 Corrective Action Program List

The EPA has set ambitious goals for the RCRA Corrective Action program by creating the 2020 Corrective Action Universe. This RCRA cleanup baseline includes facilities expected to need corrective action. The 2020 universe contains a wide variety of sites. Some properties are heavily contaminated while others were contaminated but have since been cleaned up. Still others have not been fully investigated yet, and may require little or no remediation. Inclusion in the 2020 Universe does not necessarily imply failure on the part of a facility to meet its RCRA obligations.

Date of Government Version: 09/30/2017	Source: Environmental Protection Agency
Date Data Arrived at EDR: 05/08/2018	Telephone: 703-308-4044
Date Made Active in Reports: 07/20/2018	Last EDR Contact: 02/03/2022
Number of Days to Update: 73	Next Scheduled EDR Contact: 05/16/2022
	Data Release Frequency: Varies

TSCA: Toxic Substances Control Act

Toxic Substances Control Act. TSCA identifies manufacturers and importers of chemical substances included on the TSCA Chemical Substance Inventory list. It includes data on the production volume of these substances by plant site.

Date of Government Version: 12/31/2016	Source: EPA
Date Data Arrived at EDR: 06/17/2020	Telephone: 202-260-5521
Date Made Active in Reports: 09/10/2020	Last EDR Contact: 12/17/2021
Number of Days to Update: 85	Next Scheduled EDR Contact: 03/28/2022
	Data Release Frequency: Every 4 Years

TRIS: Toxic Chemical Release Inventory System

Toxic Release Inventory System. TRIS identifies facilities which release toxic chemicals to the air, water and land in reportable quantities under SARA Title III Section 313.

Date of Government Version: 12/31/2018	Source: EPA
Date Data Arrived at EDR: 08/14/2020	Telephone: 202-566-0250
Date Made Active in Reports: 11/04/2020	Last EDR Contact: 02/18/2022
Number of Days to Update: 82	Next Scheduled EDR Contact: 05/30/2022
	Data Release Frequency: Annually

GOVERNMENT RECORDS SEARCHED / DATA CURRENCY TRACKING

SSTS: Section 7 Tracking Systems

Section 7 of the Federal Insecticide, Fungicide and Rodenticide Act, as amended (92 Stat. 829) requires all registered pesticide-producing establishments to submit a report to the Environmental Protection Agency by March 1st each year. Each establishment must report the types and amounts of pesticides, active ingredients and devices being produced, and those having been produced and sold or distributed in the past year.

Date of Government Version: 10/18/2021	Source: EPA
Date Data Arrived at EDR: 10/20/2021	Telephone: 202-564-4203
Date Made Active in Reports: 01/10/2022	Last EDR Contact: 01/19/2022
Number of Days to Update: 82	Next Scheduled EDR Contact: 05/02/2022
	Data Release Frequency: Annually

ROD: Records Of Decision

Record of Decision. ROD documents mandate a permanent remedy at an NPL (Superfund) site containing technical and health information to aid in the cleanup.

Date of Government Version: 01/25/2022	Source: EPA
Date Data Arrived at EDR: 02/03/2022	Telephone: 703-416-0223
Date Made Active in Reports: 02/22/2022	Last EDR Contact: 03/02/2022
Number of Days to Update: 19	Next Scheduled EDR Contact: 06/13/2022
	Data Release Frequency: Annually

RMP: Risk Management Plans

When Congress passed the Clean Air Act Amendments of 1990, it required EPA to publish regulations and guidance for chemical accident prevention at facilities using extremely hazardous substances. The Risk Management Program Rule (RMP Rule) was written to implement Section 112(r) of these amendments. The rule, which built upon existing industry codes and standards, requires companies of all sizes that use certain flammable and toxic substances to develop a Risk Management Program, which includes a(n): Hazard assessment that details the potential effects of an accidental release, an accident history of the last five years, and an evaluation of worst-case and alternative accidental releases; Prevention program that includes safety precautions and maintenance, monitoring, and employee training measures; and Emergency response program that spells out emergency health care, employee training measures and procedures for informing the public and response agencies (e.g the fire department) should an accident occur.

Date of Government Version: 10/20/2021	Source: Environmental Protection Agency
Date Data Arrived at EDR: 11/05/2021	Telephone: 202-564-8600
Date Made Active in Reports: 11/12/2021	Last EDR Contact: 01/18/2022
Number of Days to Update: 7	Next Scheduled EDR Contact: 05/02/2022
	Data Release Frequency: Varies

RAATS: RCRA Administrative Action Tracking System

RCRA Administration Action Tracking System. RAATS contains records based on enforcement actions issued under RCRA pertaining to major violators and includes administrative and civil actions brought by the EPA. For administration actions after September 30, 1995, data entry in the RAATS database was discontinued. EPA will retain a copy of the database for historical records. It was necessary to terminate RAATS because a decrease in agency resources made it impossible to continue to update the information contained in the database.

Date of Government Version: 04/17/1995	Source: EPA
Date Data Arrived at EDR: 07/03/1995	Telephone: 202-564-4104
Date Made Active in Reports: 08/07/1995	Last EDR Contact: 06/02/2008
Number of Days to Update: 35	Next Scheduled EDR Contact: 09/01/2008
	Data Release Frequency: No Update Planned

PRP: Potentially Responsible Parties

A listing of verified Potentially Responsible Parties

Date of Government Version: 01/25/2022	Source: EPA
Date Data Arrived at EDR: 02/03/2022	Telephone: 202-564-6023
Date Made Active in Reports: 02/25/2022	Last EDR Contact: 03/02/2022
Number of Days to Update: 22	Next Scheduled EDR Contact: 05/16/2022
	Data Release Frequency: Quarterly

GOVERNMENT RECORDS SEARCHED / DATA CURRENCY TRACKING

PADS: PCB Activity Database System

PCB Activity Database. PADS Identifies generators, transporters, commercial storers and/or brokers and disposers of PCB's who are required to notify the EPA of such activities.

Date of Government Version: 11/19/2020	Source: EPA
Date Data Arrived at EDR: 01/08/2021	Telephone: 202-566-0500
Date Made Active in Reports: 03/22/2021	Last EDR Contact: 01/07/2022
Number of Days to Update: 73	Next Scheduled EDR Contact: 04/18/2022
	Data Release Frequency: Annually

ICIS: Integrated Compliance Information System

The Integrated Compliance Information System (ICIS) supports the information needs of the national enforcement and compliance program as well as the unique needs of the National Pollutant Discharge Elimination System (NPDES) program.

Date of Government Version: 11/18/2016	Source: Environmental Protection Agency
Date Data Arrived at EDR: 11/23/2016	Telephone: 202-564-2501
Date Made Active in Reports: 02/10/2017	Last EDR Contact: 12/29/2021
Number of Days to Update: 79	Next Scheduled EDR Contact: 04/18/2022
	Data Release Frequency: Quarterly

FTTS: FIFRA/ TSCA Tracking System - FIFRA (Federal Insecticide, Fungicide, & Rodenticide Act)/TSCA (Toxic Substances Control Act)

FTTS tracks administrative cases and pesticide enforcement actions and compliance activities related to FIFRA, TSCA and EPCRA (Emergency Planning and Community Right-to-Know Act). To maintain currency, EDR contacts the Agency on a quarterly basis.

Date of Government Version: 04/09/2009	Source: EPA/Office of Prevention, Pesticides and Toxic Substances
Date Data Arrived at EDR: 04/16/2009	Telephone: 202-566-1667
Date Made Active in Reports: 05/11/2009	Last EDR Contact: 08/18/2017
Number of Days to Update: 25	Next Scheduled EDR Contact: 12/04/2017
	Data Release Frequency: No Update Planned

FTTS INSP: FIFRA/ TSCA Tracking System - FIFRA (Federal Insecticide, Fungicide, & Rodenticide Act)/TSCA (Toxic Substances Control Act)

A listing of FIFRA/TSCA Tracking System (FTTS) inspections and enforcements.

Date of Government Version: 04/09/2009	Source: EPA
Date Data Arrived at EDR: 04/16/2009	Telephone: 202-566-1667
Date Made Active in Reports: 05/11/2009	Last EDR Contact: 08/18/2017
Number of Days to Update: 25	Next Scheduled EDR Contact: 12/04/2017
	Data Release Frequency: No Update Planned

MLTS: Material Licensing Tracking System

MLTS is maintained by the Nuclear Regulatory Commission and contains a list of approximately 8,100 sites which possess or use radioactive materials and which are subject to NRC licensing requirements. To maintain currency, EDR contacts the Agency on a quarterly basis.

Date of Government Version: 07/29/2021	Source: Nuclear Regulatory Commission
Date Data Arrived at EDR: 08/24/2021	Telephone: 301-415-7169
Date Made Active in Reports: 11/19/2021	Last EDR Contact: 01/18/2022
Number of Days to Update: 87	Next Scheduled EDR Contact: 05/02/2022
	Data Release Frequency: Quarterly

COAL ASH DOE: Steam-Electric Plant Operation Data

A listing of power plants that store ash in surface ponds.

Date of Government Version: 12/31/2020	Source: Department of Energy
Date Data Arrived at EDR: 11/30/2021	Telephone: 202-586-8719
Date Made Active in Reports: 02/22/2022	Last EDR Contact: 02/28/2022
Number of Days to Update: 84	Next Scheduled EDR Contact: 06/13/2022
	Data Release Frequency: Varies

GOVERNMENT RECORDS SEARCHED / DATA CURRENCY TRACKING

COAL ASH EPA: Coal Combustion Residues Surface Impoundments List

A listing of coal combustion residues surface impoundments with high hazard potential ratings.

Date of Government Version: 01/12/2017	Source: Environmental Protection Agency
Date Data Arrived at EDR: 03/05/2019	Telephone: N/A
Date Made Active in Reports: 11/11/2019	Last EDR Contact: 02/28/2022
Number of Days to Update: 251	Next Scheduled EDR Contact: 06/13/2022
	Data Release Frequency: Varies

PCB TRANSFORMER: PCB Transformer Registration Database

The database of PCB transformer registrations that includes all PCB registration submittals.

Date of Government Version: 09/13/2019	Source: Environmental Protection Agency
Date Data Arrived at EDR: 11/06/2019	Telephone: 202-566-0517
Date Made Active in Reports: 02/10/2020	Last EDR Contact: 02/04/2022
Number of Days to Update: 96	Next Scheduled EDR Contact: 05/16/2022
	Data Release Frequency: Varies

RADINFO: Radiation Information Database

The Radiation Information Database (RADINFO) contains information about facilities that are regulated by U.S. Environmental Protection Agency (EPA) regulations for radiation and radioactivity.

Date of Government Version: 07/01/2019	Source: Environmental Protection Agency
Date Data Arrived at EDR: 07/01/2019	Telephone: 202-343-9775
Date Made Active in Reports: 09/23/2019	Last EDR Contact: 12/27/2021
Number of Days to Update: 84	Next Scheduled EDR Contact: 04/11/2022
	Data Release Frequency: Quarterly

HIST FTTS: FIFRA/TSCA Tracking System Administrative Case Listing

A complete administrative case listing from the FIFRA/TSCA Tracking System (FTTS) for all ten EPA regions. The information was obtained from the National Compliance Database (NCDB). NCDB supports the implementation of FIFRA (Federal Insecticide, Fungicide, and Rodenticide Act) and TSCA (Toxic Substances Control Act). Some EPA regions are now closing out records. Because of that, and the fact that some EPA regions are not providing EPA Headquarters with updated records, it was decided to create a HIST FTTS database. It included records that may not be included in the newer FTTS database updates. This database is no longer updated.

Date of Government Version: 10/19/2006	Source: Environmental Protection Agency
Date Data Arrived at EDR: 03/01/2007	Telephone: 202-564-2501
Date Made Active in Reports: 04/10/2007	Last EDR Contact: 12/17/2007
Number of Days to Update: 40	Next Scheduled EDR Contact: 03/17/2008
	Data Release Frequency: No Update Planned

HIST FTTS INSP: FIFRA/TSCA Tracking System Inspection & Enforcement Case Listing

A complete inspection and enforcement case listing from the FIFRA/TSCA Tracking System (FTTS) for all ten EPA regions. The information was obtained from the National Compliance Database (NCDB). NCDB supports the implementation of FIFRA (Federal Insecticide, Fungicide, and Rodenticide Act) and TSCA (Toxic Substances Control Act). Some EPA regions are now closing out records. Because of that, and the fact that some EPA regions are not providing EPA Headquarters with updated records, it was decided to create a HIST FTTS database. It included records that may not be included in the newer FTTS database updates. This database is no longer updated.

Date of Government Version: 10/19/2006	Source: Environmental Protection Agency
Date Data Arrived at EDR: 03/01/2007	Telephone: 202-564-2501
Date Made Active in Reports: 04/10/2007	Last EDR Contact: 12/17/2008
Number of Days to Update: 40	Next Scheduled EDR Contact: 03/17/2008
	Data Release Frequency: No Update Planned

DOT OPS: Incident and Accident Data

Department of Transportation, Office of Pipeline Safety Incident and Accident data.

GOVERNMENT RECORDS SEARCHED / DATA CURRENCY TRACKING

Date of Government Version: 01/02/2020
Date Data Arrived at EDR: 01/28/2020
Date Made Active in Reports: 04/17/2020
Number of Days to Update: 80

Source: Department of Transportation, Office of Pipeline Safety
Telephone: 202-366-4595
Last EDR Contact: 01/24/2022
Next Scheduled EDR Contact: 05/08/2022
Data Release Frequency: Quarterly

CONSENT: Superfund (CERCLA) Consent Decrees

Major legal settlements that establish responsibility and standards for cleanup at NPL (Superfund) sites. Released periodically by United States District Courts after settlement by parties to litigation matters.

Date of Government Version: 09/30/2021
Date Data Arrived at EDR: 10/13/2021
Date Made Active in Reports: 01/10/2022
Number of Days to Update: 89

Source: Department of Justice, Consent Decree Library
Telephone: Varies
Last EDR Contact: 01/03/2022
Next Scheduled EDR Contact: 04/18/2022
Data Release Frequency: Varies

BRS: Biennial Reporting System

The Biennial Reporting System is a national system administered by the EPA that collects data on the generation and management of hazardous waste. BRS captures detailed data from two groups: Large Quantity Generators (LQG) and Treatment, Storage, and Disposal Facilities.

Date of Government Version: 12/31/2019
Date Data Arrived at EDR: 09/15/2021
Date Made Active in Reports: 12/14/2021
Number of Days to Update: 90

Source: EPA/NTIS
Telephone: 800-424-9346
Last EDR Contact: 03/02/2022
Next Scheduled EDR Contact: 04/04/2022
Data Release Frequency: Biennially

INDIAN RESERV: Indian Reservations

This map layer portrays Indian administered lands of the United States that have any area equal to or greater than 640 acres.

Date of Government Version: 12/31/2014
Date Data Arrived at EDR: 07/14/2015
Date Made Active in Reports: 01/10/2017
Number of Days to Update: 546

Source: USGS
Telephone: 202-208-3710
Last EDR Contact: 01/04/2022
Next Scheduled EDR Contact: 04/18/2022
Data Release Frequency: Semi-Annually

FUSRAP: Formerly Utilized Sites Remedial Action Program

DOE established the Formerly Utilized Sites Remedial Action Program (FUSRAP) in 1974 to remediate sites where radioactive contamination remained from Manhattan Project and early U.S. Atomic Energy Commission (AEC) operations.

Date of Government Version: 07/26/2021
Date Data Arrived at EDR: 07/27/2021
Date Made Active in Reports: 10/22/2021
Number of Days to Update: 87

Source: Department of Energy
Telephone: 202-586-3559
Last EDR Contact: 01/31/2022
Next Scheduled EDR Contact: 05/16/2022
Data Release Frequency: Varies

UMTRA: Uranium Mill Tailings Sites

Uranium ore was mined by private companies for federal government use in national defense programs. When the mills shut down, large piles of the sand-like material (mill tailings) remain after uranium has been extracted from the ore. Levels of human exposure to radioactive materials from the piles are low; however, in some cases tailings were used as construction materials before the potential health hazards of the tailings were recognized.

Date of Government Version: 08/30/2019
Date Data Arrived at EDR: 11/15/2019
Date Made Active in Reports: 01/28/2020
Number of Days to Update: 74

Source: Department of Energy
Telephone: 505-845-0011
Last EDR Contact: 02/17/2022
Next Scheduled EDR Contact: 05/30/2022
Data Release Frequency: Varies

GOVERNMENT RECORDS SEARCHED / DATA CURRENCY TRACKING

LEAD SMELTER 1: Lead Smelter Sites

A listing of former lead smelter site locations.

Date of Government Version: 01/25/2022	Source: Environmental Protection Agency
Date Data Arrived at EDR: 02/03/2022	Telephone: 703-603-8787
Date Made Active in Reports: 02/22/2022	Last EDR Contact: 05/03/2022
Number of Days to Update: 19	Next Scheduled EDR Contact: 04/11/2022
	Data Release Frequency: Varies

LEAD SMELTER 2: Lead Smelter Sites

A list of several hundred sites in the U.S. where secondary lead smelting was done from 1931 and 1964. These sites may pose a threat to public health through ingestion or inhalation of contaminated soil or dust

Date of Government Version: 04/05/2001	Source: American Journal of Public Health
Date Data Arrived at EDR: 10/27/2010	Telephone: 703-305-6451
Date Made Active in Reports: 12/02/2010	Last EDR Contact: 12/02/2009
Number of Days to Update: 36	Next Scheduled EDR Contact: N/A
	Data Release Frequency: No Update Planned

US AIRS (AFS): Aerometric Information Retrieval System Facility Subsystem (AFS)

The database is a sub-system of Aerometric Information Retrieval System (AIRS). AFS contains compliance data on air pollution point sources regulated by the U.S. EPA and/or state and local air regulatory agencies. This information comes from source reports by various stationary sources of air pollution, such as electric power plants, steel mills, factories, and universities, and provides information about the air pollutants they produce. Action, air program, air program pollutant, and general level plant data. It is used to track emissions and compliance data from industrial plants.

Date of Government Version: 10/12/2016	Source: EPA
Date Data Arrived at EDR: 10/26/2016	Telephone: 202-564-2496
Date Made Active in Reports: 02/03/2017	Last EDR Contact: 09/26/2017
Number of Days to Update: 100	Next Scheduled EDR Contact: 01/08/2018
	Data Release Frequency: Annually

US AIRS MINOR: Air Facility System Data

A listing of minor source facilities.

Date of Government Version: 10/12/2016	Source: EPA
Date Data Arrived at EDR: 10/26/2016	Telephone: 202-564-2496
Date Made Active in Reports: 02/03/2017	Last EDR Contact: 09/26/2017
Number of Days to Update: 100	Next Scheduled EDR Contact: 01/08/2018
	Data Release Frequency: Annually

MINES VIOLATIONS: MSHA Violation Assessment Data

Mines violation and assessment information. Department of Labor, Mine Safety & Health Administration.

Date of Government Version: 06/30/2021	Source: DOL, Mine Safety & Health Admi
Date Data Arrived at EDR: 07/01/2021	Telephone: 202-693-9424
Date Made Active in Reports: 09/28/2021	Last EDR Contact: 02/24/2022
Number of Days to Update: 89	Next Scheduled EDR Contact: 06/13/2022
	Data Release Frequency: Quarterly

US MINES: Mines Master Index File

Contains all mine identification numbers issued for mines active or opened since 1971. The data also includes violation information.

Date of Government Version: 11/02/2021	Source: Department of Labor, Mine Safety and Health Administration
Date Data Arrived at EDR: 11/22/2021	Telephone: 303-231-5959
Date Made Active in Reports: 02/14/2022	Last EDR Contact: 02/23/2022
Number of Days to Update: 84	Next Scheduled EDR Contact: 06/06/2022
	Data Release Frequency: Semi-Annually

GOVERNMENT RECORDS SEARCHED / DATA CURRENCY TRACKING

US MINES 2: Ferrous and Nonferrous Metal Mines Database Listing

This map layer includes ferrous (ferrous metal mines are facilities that extract ferrous metals, such as iron ore or molybdenum) and nonferrous (Nonferrous metal mines are facilities that extract nonferrous metals, such as gold, silver, copper, zinc, and lead) metal mines in the United States.

Date of Government Version: 05/06/2020	Source: USGS
Date Data Arrived at EDR: 05/27/2020	Telephone: 703-648-7709
Date Made Active in Reports: 08/13/2020	Last EDR Contact: 02/24/2022
Number of Days to Update: 78	Next Scheduled EDR Contact: 06/06/2022
	Data Release Frequency: Varies

US MINES 3: Active Mines & Mineral Plants Database Listing

Active Mines and Mineral Processing Plant operations for commodities monitored by the Minerals Information Team of the USGS.

Date of Government Version: 04/14/2011	Source: USGS
Date Data Arrived at EDR: 06/08/2011	Telephone: 703-648-7709
Date Made Active in Reports: 09/13/2011	Last EDR Contact: 02/24/2022
Number of Days to Update: 97	Next Scheduled EDR Contact: 06/06/2022
	Data Release Frequency: Varies

ABANDONED MINES: Abandoned Mines

An inventory of land and water impacted by past mining (primarily coal mining) is maintained by OSMRE to provide information needed to implement the Surface Mining Control and Reclamation Act of 1977 (SMCRA). The inventory contains information on the location, type, and extent of AML impacts, as well as, information on the cost associated with the reclamation of those problems. The inventory is based upon field surveys by State, Tribal, and OSMRE program officials. It is dynamic to the extent that it is modified as new problems are identified and existing problems are reclaimed.

Date of Government Version: 09/14/2021	Source: Department of Interior
Date Data Arrived at EDR: 09/15/2021	Telephone: 202-208-2609
Date Made Active in Reports: 12/15/2021	Last EDR Contact: 03/04/2022
Number of Days to Update: 91	Next Scheduled EDR Contact: 06/20/2022
	Data Release Frequency: Quarterly

FINDS: Facility Index System/Facility Registry System

Facility Index System. FINDS contains both facility information and 'pointers' to other sources that contain more detail. EDR includes the following FINDS databases in this report: PCS (Permit Compliance System), AIRS (Aerometric Information Retrieval System), DOCKET (Enforcement Docket used to manage and track information on civil judicial enforcement cases for all environmental statutes), FURS (Federal Underground Injection Control), C-DOCKET (Criminal Docket System used to track criminal enforcement actions for all environmental statutes), FFIS (Federal Facilities Information System), STATE (State Environmental Laws and Statutes), and PADS (PCB Activity Data System).

Date of Government Version: 11/04/2021	Source: EPA
Date Data Arrived at EDR: 11/22/2021	Telephone: (206) 553-1200
Date Made Active in Reports: 02/25/2022	Last EDR Contact: 02/28/2022
Number of Days to Update: 95	Next Scheduled EDR Contact: 06/13/2022
	Data Release Frequency: Quarterly

ECHO: Enforcement & Compliance History Information

ECHO provides integrated compliance and enforcement information for about 800,000 regulated facilities nationwide.

Date of Government Version: 01/01/2022	Source: Environmental Protection Agency
Date Data Arrived at EDR: 01/04/2022	Telephone: 202-564-2280
Date Made Active in Reports: 01/10/2022	Last EDR Contact: 01/04/2022
Number of Days to Update: 6	Next Scheduled EDR Contact: 04/18/2022
	Data Release Frequency: Quarterly

UXO: Unexploded Ordnance Sites

A listing of unexploded ordnance site locations

GOVERNMENT RECORDS SEARCHED / DATA CURRENCY TRACKING

Date of Government Version: 12/31/2020
Date Data Arrived at EDR: 01/11/2022
Date Made Active in Reports: 02/14/2022
Number of Days to Update: 34

Source: Department of Defense
Telephone: 703-704-1564
Last EDR Contact: 01/11/2022
Next Scheduled EDR Contact: 04/25/2022
Data Release Frequency: Varies

DOCKET HWC: Hazardous Waste Compliance Docket Listing

A complete list of the Federal Agency Hazardous Waste Compliance Docket Facilities.

Date of Government Version: 05/06/2021
Date Data Arrived at EDR: 05/21/2021
Date Made Active in Reports: 08/11/2021
Number of Days to Update: 82

Source: Environmental Protection Agency
Telephone: 202-564-0527
Last EDR Contact: 02/22/2022
Next Scheduled EDR Contact: 06/06/2022
Data Release Frequency: Varies

FUELS PROGRAM: EPA Fuels Program Registered Listing

This listing includes facilities that are registered under the Part 80 (Code of Federal Regulations) EPA Fuels Programs. All companies now are required to submit new and updated registrations.

Date of Government Version: 11/15/2021
Date Data Arrived at EDR: 11/15/2021
Date Made Active in Reports: 02/01/2022
Number of Days to Update: 78

Source: EPA
Telephone: 800-385-6164
Last EDR Contact: 02/17/2022
Next Scheduled EDR Contact: 05/30/2022
Data Release Frequency: Quarterly

AIRS (EMI): Washington Emissions Data System Emissions inventory data.

Date of Government Version: 12/31/2019
Date Data Arrived at EDR: 04/14/2021
Date Made Active in Reports: 06/29/2021
Number of Days to Update: 76

Source: Department of Ecology
Telephone: 360-407-6040
Last EDR Contact: 01/14/2022
Next Scheduled EDR Contact: 04/25/2022
Data Release Frequency: Annually

ASBESTOS: Asbestos Notification Listing Asbestos sites

Date of Government Version: 11/22/2021
Date Data Arrived at EDR: 11/24/2021
Date Made Active in Reports: 01/03/2022
Number of Days to Update: 40

Source: Department of Labor & Industries
Telephone: 360-902-6209
Last EDR Contact: 02/14/2022
Next Scheduled EDR Contact: 05/30/2022
Data Release Frequency: Varies

COAL ASH: Coal Ash Disposal Site Listing

A listing of coal ash disposal site locations.

Date of Government Version: 09/15/2021
Date Data Arrived at EDR: 10/07/2021
Date Made Active in Reports: 01/03/2022
Number of Days to Update: 88

Source: Department of Ecology
Telephone: 360-407-6933
Last EDR Contact: 02/25/2022
Next Scheduled EDR Contact: 06/13/2022
Data Release Frequency: Varies

DRYCLEANERS: Drycleaner List

A listing of registered drycleaners who registered with the Department of Ecology (using the SIC code of 7215 and 7216) as hazardous waste generators.

Date of Government Version: 10/12/2021
Date Data Arrived at EDR: 10/13/2021
Date Made Active in Reports: 01/11/2022
Number of Days to Update: 90

Source: Department of Ecology
Telephone: 360-407-6732
Last EDR Contact: 01/10/2022
Next Scheduled EDR Contact: 04/25/2022
Data Release Frequency: Varies

GOVERNMENT RECORDS SEARCHED / DATA CURRENCY TRACKING

Financial Assurance 1: Financial Assurance Information Listing

A listing of financial assurance information for underground storage tank facilities. Financial assurance is intended to ensure that resources are available to pay for the cost of closure, post-closure care, and corrective measures if the owner or operator of a regulated facility is unable or unwilling to pay.

Date of Government Version: 11/18/2021	Source: Department of Ecology
Date Data Arrived at EDR: 11/19/2021	Telephone: 360-586-1060
Date Made Active in Reports: 02/08/2022	Last EDR Contact: 02/22/2022
Number of Days to Update: 81	Next Scheduled EDR Contact: 06/06/2022
	Data Release Frequency: No Update Planned

Financial Assurance 2: Financial Assurance Information Listing

A listing of financial assurance information for hazardous waste facilities. Financial assurance is intended to ensure that resources are available to pay for the cost of closure, post-closure care, and corrective measures if the owner or operator of a regulated facility is unable or unwilling to pay.

Date of Government Version: 11/29/2021	Source: Department of Ecology
Date Data Arrived at EDR: 11/29/2021	Telephone: 360-407-6754
Date Made Active in Reports: 02/14/2022	Last EDR Contact: 02/07/2022
Number of Days to Update: 77	Next Scheduled EDR Contact: 05/23/2022
	Data Release Frequency: Varies

Financial Assurance 3: Financial Assurance Information Listing

A listing of financial assurance information for solid waste facilities. Financial assurance is intended to ensure that resources are available to pay for the cost of closure, post-closure care, and corrective measures if the owner or operator of a regulated facility is unable or unwilling to pay.

Date of Government Version: 11/15/2017	Source: Department of Ecology
Date Data Arrived at EDR: 11/20/2017	Telephone: 360-407-6136
Date Made Active in Reports: 01/04/2018	Last EDR Contact: 02/07/2022
Number of Days to Update: 45	Next Scheduled EDR Contact: 05/23/2022
	Data Release Frequency: No Update Planned

INACTIVE DRYCLEANERS: Inactive Drycleaners

A listing of inactive drycleaner facility locations.

Date of Government Version: 10/12/2021	Source: Department of Ecology
Date Data Arrived at EDR: 10/13/2021	Telephone: 360-407-6732
Date Made Active in Reports: 01/11/2022	Last EDR Contact: 01/10/2022
Number of Days to Update: 90	Next Scheduled EDR Contact: 04/25/2022
	Data Release Frequency: Annually

WA MANIFEST: Hazardous Waste Manifest Data

Hazardous waste manifest information.

Date of Government Version: 12/31/2020	Source: Department of Ecology
Date Data Arrived at EDR: 08/11/2021	Telephone: N/A
Date Made Active in Reports: 11/23/2021	Last EDR Contact: 12/09/2021
Number of Days to Update: 104	Next Scheduled EDR Contact: 03/28/2022
	Data Release Frequency: Annually

NPDES: Water Quality Permit System Data

A listing of permitted wastewater facilities.

Date of Government Version: 10/11/2021	Source: Department of Ecology
Date Data Arrived at EDR: 10/12/2021	Telephone: 360-407-6073
Date Made Active in Reports: 01/07/2022	Last EDR Contact: 01/12/2022
Number of Days to Update: 87	Next Scheduled EDR Contact: 04/25/2022
	Data Release Frequency: Quarterly

GOVERNMENT RECORDS SEARCHED / DATA CURRENCY TRACKING

UIC: Underground Injection Wells Listing

A listing of underground injection wells.

Date of Government Version: 01/12/2021

Date Data Arrived at EDR: 01/13/2021

Date Made Active in Reports: 04/05/2021

Number of Days to Update: 82

Source: Department of Ecology

Telephone: 360-407-6143

Last EDR Contact: 01/12/2022

Next Scheduled EDR Contact: 04/25/2022

Data Release Frequency: Quarterly

MINES MRDS: Mineral Resources Data System

Mineral Resources Data System

Date of Government Version: 04/06/2018

Date Data Arrived at EDR: 10/21/2019

Date Made Active in Reports: 10/24/2019

Number of Days to Update: 3

Source: USGS

Telephone: 703-648-6533

Last EDR Contact: 02/24/2022

Next Scheduled EDR Contact: 06/06/2022

Data Release Frequency: Varies

PCS ENF: Enforcement data

No description is available for this data

Date of Government Version: 12/31/2014

Date Data Arrived at EDR: 02/05/2015

Date Made Active in Reports: 03/06/2015

Number of Days to Update: 29

Source: EPA

Telephone: 202-564-2497

Last EDR Contact: 12/29/2021

Next Scheduled EDR Contact: 04/18/2022

Data Release Frequency: Varies

PCS: Permit Compliance System

PCS is a computerized management information system that contains data on National Pollutant Discharge Elimination System (NPDES) permit holding facilities. PCS tracks the permit, compliance, and enforcement status of NPDES facilities.

Date of Government Version: 07/14/2011

Date Data Arrived at EDR: 08/05/2011

Date Made Active in Reports: 09/29/2011

Number of Days to Update: 55

Source: EPA, Office of Water

Telephone: 202-564-2496

Last EDR Contact: 12/29/2021

Next Scheduled EDR Contact: 04/18/2022

Data Release Frequency: Semi-Annually

PCS INACTIVE: Listing of Inactive PCS Permits

An inactive permit is a facility that has shut down or is no longer discharging.

Date of Government Version: 11/05/2014

Date Data Arrived at EDR: 01/06/2015

Date Made Active in Reports: 05/06/2015

Number of Days to Update: 120

Source: EPA

Telephone: 202-564-2496

Last EDR Contact: 12/29/2021

Next Scheduled EDR Contact: 04/18/2022

Data Release Frequency: Semi-Annually

EDR HIGH RISK HISTORICAL RECORDS

EDR Exclusive Records

EDR MGP: EDR Proprietary Manufactured Gas Plants

The EDR Proprietary Manufactured Gas Plant Database includes records of coal gas plants (manufactured gas plants) compiled by EDR's researchers. Manufactured gas sites were used in the United States from the 1800's to 1950's to produce a gas that could be distributed and used as fuel. These plants used whale oil, rosin, coal, or a mixture of coal, oil, and water that also produced a significant amount of waste. Many of the byproducts of the gas production, such as coal tar (oily waste containing volatile and non-volatile chemicals), sludges, oils and other compounds are potentially hazardous to human health and the environment. The byproduct from this process was frequently disposed of directly at the plant site and can remain or spread slowly, serving as a continuous source of soil and groundwater contamination.

GOVERNMENT RECORDS SEARCHED / DATA CURRENCY TRACKING

Date of Government Version: N/A
Date Data Arrived at EDR: N/A
Date Made Active in Reports: N/A
Number of Days to Update: N/A

Source: EDR, Inc.
Telephone: N/A
Last EDR Contact: N/A
Next Scheduled EDR Contact: N/A
Data Release Frequency: No Update Planned

EDR Hist Auto: EDR Exclusive Historical Auto Stations

EDR has searched selected national collections of business directories and has collected listings of potential gas station/filling station/service station sites that were available to EDR researchers. EDR's review was limited to those categories of sources that might, in EDR's opinion, include gas station/filling station/service station establishments. The categories reviewed included, but were not limited to gas, gas station, gasoline station, filling station, auto, automobile repair, auto service station, service station, etc. This database falls within a category of information EDR classifies as "High Risk Historical Records", or HRHR. EDR's HRHR effort presents unique and sometimes proprietary data about past sites and operations that typically create environmental concerns, but may not show up in current government records searches.

Date of Government Version: N/A
Date Data Arrived at EDR: N/A
Date Made Active in Reports: N/A
Number of Days to Update: N/A

Source: EDR, Inc.
Telephone: N/A
Last EDR Contact: N/A
Next Scheduled EDR Contact: N/A
Data Release Frequency: Varies

EDR Hist Cleaner: EDR Exclusive Historical Cleaners

EDR has searched selected national collections of business directories and has collected listings of potential dry cleaner sites that were available to EDR researchers. EDR's review was limited to those categories of sources that might, in EDR's opinion, include dry cleaning establishments. The categories reviewed included, but were not limited to dry cleaners, cleaners, laundry, laundromat, cleaning/laundry, wash & dry etc. This database falls within a category of information EDR classifies as "High Risk Historical Records", or HRHR. EDR's HRHR effort presents unique and sometimes proprietary data about past sites and operations that typically create environmental concerns, but may not show up in current government records searches.

Date of Government Version: N/A
Date Data Arrived at EDR: N/A
Date Made Active in Reports: N/A
Number of Days to Update: N/A

Source: EDR, Inc.
Telephone: N/A
Last EDR Contact: N/A
Next Scheduled EDR Contact: N/A
Data Release Frequency: Varies

EDR RECOVERED GOVERNMENT ARCHIVES

Exclusive Recovered Govt. Archives

RGA HWS: Recovered Government Archive State Hazardous Waste Facilities List

The EDR Recovered Government Archive State Hazardous Waste database provides a list of SHWS incidents derived from historical databases and includes many records that no longer appear in current government lists. Compiled from Records formerly available from the Department of Ecology in Washington.

Date of Government Version: N/A
Date Data Arrived at EDR: 07/01/2013
Date Made Active in Reports: 12/24/2013
Number of Days to Update: 176

Source: Department of Ecology
Telephone: N/A
Last EDR Contact: 06/01/2012
Next Scheduled EDR Contact: N/A
Data Release Frequency: Varies

RGA LF: Recovered Government Archive Solid Waste Facilities List

The EDR Recovered Government Archive Landfill database provides a list of landfills derived from historical databases and includes many records that no longer appear in current government lists. Compiled from Records formerly available from the Department of Ecology in Washington.

Date of Government Version: N/A
Date Data Arrived at EDR: 07/01/2013
Date Made Active in Reports: 01/10/2014
Number of Days to Update: 193

Source: Department of Ecology
Telephone: N/A
Last EDR Contact: 06/01/2012
Next Scheduled EDR Contact: N/A
Data Release Frequency: Varies

GOVERNMENT RECORDS SEARCHED / DATA CURRENCY TRACKING

RGA LUST: Recovered Government Archive Leaking Underground Storage Tank

The EDR Recovered Government Archive Leaking Underground Storage Tank database provides a list of LUST incidents derived from historical databases and includes many records that no longer appear in current government lists. Compiled from Records formerly available from the Department of Ecology in Washington.

Date of Government Version: N/A

Source: Department of Ecology

Date Data Arrived at EDR: 07/01/2013

Telephone: N/A

Date Made Active in Reports: 12/24/2013

Last EDR Contact: 06/01/2012

Number of Days to Update: 176

Next Scheduled EDR Contact: N/A

Data Release Frequency: Varies

COUNTY RECORDS

KING COUNTY:

LF KING: Abandoned Landfill Study in King County

The King County Abandoned Landfill Survey was conducted from October through December 1984 by the Health Department's Environmental Health Division at the request of the King County Council. The primary objective of the survey was to determine if any public health problems existed at the predetermined 24 sites.

Date of Government Version: 04/30/1985

Source: Seattle-King County Department of Public Health

Date Data Arrived at EDR: 11/07/1994

Telephone: 206-296-4785

Date Made Active in Reports: N/A

Last EDR Contact: 10/21/1994

Number of Days to Update: 0

Next Scheduled EDR Contact: N/A

Data Release Frequency: No Update Planned

SEATTLE COUNTY:

LF SEATTLE CITY: Abandoned Landfill Study in the City of Seattle

The Seattle Abandoned Landfill Survey was conducted in June and July of 1984 by the Health Department's Environmental Health Division at the request of the Mayor's Office. The primary objective of the survey was to determine if any public health problems existed at the predetermined 12 sites.

Date of Government Version: 07/30/1984

Source: Seattle - King County Department of Public Health

Date Data Arrived at EDR: 11/07/1994

Telephone: 206-296-4785

Date Made Active in Reports: N/A

Last EDR Contact: 10/21/1994

Number of Days to Update: 0

Next Scheduled EDR Contact: N/A

Data Release Frequency: No Update Planned

SEATTLE/KING COUNTY:

LF SEATTLE/KING: Seattle - King County Abandoned Landfill Toxicity / Hazard Assessment Project

This report presents the Seattle-King County Health Department's follow-up investigation of two city owned and four county owned abandoned landfills which was conducted from February to December 1986.

Date of Government Version: 12/31/1986

Source: Department of Public Health

Date Data Arrived at EDR: 08/18/1995

Telephone: 206-296-4785

Date Made Active in Reports: 09/20/1995

Last EDR Contact: 08/14/1995

Number of Days to Update: 33

Next Scheduled EDR Contact: N/A

Data Release Frequency: No Update Planned

SNOHOMISH COUNTY:

LF SNOHOMISH: Solid Waste Sites of Record at Snohomish Health District

Solid waste disposal and/or utilization sites in Snohomish County.

GOVERNMENT RECORDS SEARCHED / DATA CURRENCY TRACKING

Date of Government Version: 09/23/2019
Date Data Arrived at EDR: 09/25/2019
Date Made Active in Reports: 10/24/2019
Number of Days to Update: 29

Source: Snohomish Health District
Telephone: 206-339-5250
Last EDR Contact: 12/13/2021
Next Scheduled EDR Contact: 03/28/2022
Data Release Frequency: No Update Planned

TACOMA/PIERCE COUNTY:

LF TACOMA/PIERCE: Closed Landfill Survey

Following numerous requests for information about closed dumpsites and landfills in Pierce County, the Tacoma-Pierce County Health Department decided to conduct a study on the matter. The aim of the study was to evaluate public health risks associated with the closed dumpsites and landfills, and to determine the need, if any, for further investigations of a more detailed nature. The sites represent all of the known dumpsites and landfills closed after 1950.

Date of Government Version: 09/01/2002
Date Data Arrived at EDR: 03/24/2003
Date Made Active in Reports: 05/14/2003
Number of Days to Update: 51

Source: Tacoma-Pierce County Health Department
Telephone: 206-591-6500
Last EDR Contact: 03/19/2003
Next Scheduled EDR Contact: N/A
Data Release Frequency: No Update Planned

OTHER DATABASE(S)

Depending on the geographic area covered by this report, the data provided in these specialty databases may or may not be complete. For example, the existence of wetlands information data in a specific report does not mean that all wetlands in the area covered by the report are included. Moreover, the absence of any reported wetlands information does not necessarily mean that wetlands do not exist in the area covered by the report.

CT MANIFEST: Hazardous Waste Manifest Data

Facility and manifest data. Manifest is a document that lists and tracks hazardous waste from the generator through transporters to a tsd facility.

Date of Government Version: 11/11/2021
Date Data Arrived at EDR: 11/12/2021
Date Made Active in Reports: 02/01/2022
Number of Days to Update: 81

Source: Department of Energy & Environmental Protection
Telephone: 860-424-3375
Last EDR Contact: 02/11/2022
Next Scheduled EDR Contact: 05/23/2022
Data Release Frequency: No Update Planned

NY MANIFEST: Facility and Manifest Data

Manifest is a document that lists and tracks hazardous waste from the generator through transporters to a TSD facility.

Date of Government Version: 01/01/2019
Date Data Arrived at EDR: 10/29/2021
Date Made Active in Reports: 01/19/2022
Number of Days to Update: 82

Source: Department of Environmental Conservation
Telephone: 518-402-8651
Last EDR Contact: 01/28/2022
Next Scheduled EDR Contact: 05/09/2022
Data Release Frequency: Quarterly

PA MANIFEST: Manifest Information

Hazardous waste manifest information.

Date of Government Version: 06/30/2018
Date Data Arrived at EDR: 07/19/2019
Date Made Active in Reports: 09/10/2019
Number of Days to Update: 53

Source: Department of Environmental Protection
Telephone: 717-783-8990
Last EDR Contact: 01/10/2022
Next Scheduled EDR Contact: 04/25/2022
Data Release Frequency: Annually

GOVERNMENT RECORDS SEARCHED / DATA CURRENCY TRACKING

WI MANIFEST: Manifest Information

Hazardous waste manifest information.

Date of Government Version: 05/31/2018
Date Data Arrived at EDR: 06/19/2019
Date Made Active in Reports: 09/03/2019
Number of Days to Update: 76

Source: Department of Natural Resources
Telephone: N/A
Last EDR Contact: 03/02/2022
Next Scheduled EDR Contact: 06/20/2022
Data Release Frequency: Annually

Oil/Gas Pipelines

Source: Endeavor Business Media

Petroleum Bundle (Crude Oil, Refined Products, Petrochemicals, Gas Liquids (LPG/NGL), and Specialty Gases (Miscellaneous)) N = Natural Gas Bundle (Natural Gas, Gas Liquids (LPG/NGL), and Specialty Gases (Miscellaneous)). This map includes information copyrighted by Endeavor Business Media. This information is provided on a best effort basis and Endeavor Business Media does not guarantee its accuracy nor warrant its fitness for any particular purpose. Such information has been reprinted with the permission of Endeavor Business Media.

Electric Power Transmission Line Data

Source: Endeavor Business Media

This map includes information copyrighted by Endeavor Business Media. This information is provided on a best effort basis and Endeavor Business Media does not guarantee its accuracy nor warrant its fitness for any particular purpose. Such information has been reprinted with the permission of Endeavor Business Media.

Sensitive Receptors: There are individuals deemed sensitive receptors due to their fragile immune systems and special sensitivity to environmental discharges. These sensitive receptors typically include the elderly, the sick, and children. While the location of all sensitive receptors cannot be determined, EDR indicates those buildings and facilities - schools, daycares, hospitals, medical centers, and nursing homes - where individuals who are sensitive receptors are likely to be located.

AHA Hospitals:

Source: American Hospital Association, Inc.
Telephone: 312-280-5991

The database includes a listing of hospitals based on the American Hospital Association's annual survey of hospitals.

Medical Centers: Provider of Services Listing

Source: Centers for Medicare & Medicaid Services
Telephone: 410-786-3000

A listing of hospitals with Medicare provider number, produced by Centers of Medicare & Medicaid Services, a federal agency within the U.S. Department of Health and Human Services.

Nursing Homes

Source: National Institutes of Health
Telephone: 301-594-6248

Information on Medicare and Medicaid certified nursing homes in the United States.

Public Schools

Source: National Center for Education Statistics
Telephone: 202-502-7300

The National Center for Education Statistics' primary database on elementary and secondary public education in the United States. It is a comprehensive, annual, national statistical database of all public elementary and secondary schools and school districts, which contains data that are comparable across all states.

Private Schools

Source: National Center for Education Statistics
Telephone: 202-502-7300

The National Center for Education Statistics' primary database on private school locations in the United States.

Daycare Centers: Daycare Center Listing

Source: Department of Social & Health Services
Telephone: 253-383-1735

Flood Zone Data: This data was obtained from the Federal Emergency Management Agency (FEMA). It depicts 100-year and 500-year flood zones as defined by FEMA. It includes the National Flood Hazard Layer (NFHL) which incorporates Flood Insurance Rate Map (FIRM) data and Q3 data from FEMA in areas not covered by NFHL.

Source: FEMA

Telephone: 877-336-2627

Date of Government Version: 2003, 2015

GOVERNMENT RECORDS SEARCHED / DATA CURRENCY TRACKING

NWI: National Wetlands Inventory. This data, available in select counties across the country, was obtained by EDR in 2002, 2005 and 2010 from the U.S. Fish and Wildlife Service.

State Wetlands Data: Wetland Inventory

Source: Department of Ecology


Telephone: 360-407-6121

STREET AND ADDRESS INFORMATION

© 2015 TomTom North America, Inc. All rights reserved. This material is proprietary and the subject of copyright protection and other intellectual property rights owned by or licensed to Tele Atlas North America, Inc. The use of this material is subject to the terms of a license agreement. You will be held liable for any unauthorized copying or disclosure of this material.


Appendix B

Historical Aerial Photographs





1941 Aerial
4th St NE and 88th St NE
Interchange Project



1954 Aerial
4th St NE and 88th St NE
Interchange Project



1956 Aerial
4th St NE and 88th St NE
Interchange Project



1968 Aerial
4th St NE and 88th St NE
Interchange Project



1973 Aerial
4th St NE and 88th St NE
Interchange Project



1979 Aerial
4th St NE and 88th St NE
Interchange Project



1981 Aerial
4th St NE and 88th St NE
Interchange Project



1990 Aerial
4th St NE and 88th St NE
Interchange Project



2006 Aerial
4th St NE and 88th St NE
Interchange Project



2009 Aerial
4th St NE and 88th St NE
Interchange Project



2013 Aerial
4th St NE and 88th St NE
Interchange Project



2017 Aerial
4th St NE and 88th St NE
Interchange Project